GIS REGISTRY
Cover Sheet

May, 2008
(RR 5367)

Source Property Information

CLOSURE DATE: Sep 9, 2008

BRRTS #: **03-13-001334**

FID #: 113228500

ACTIVITY NAME: Amoco #15389

DATCP #:

PROPERTY ADDRESS: 2602 East Washington Ave.

COMM #: 53704502602

MUNICIPALITY: Madison

PARCEL ID #: 251/0710-061-2113-2

***WTM COORDINATES:**

X: 573010 Y: 292258

** Coordinates are in WTM83, NAD83 (1991)*

WTM COORDINATES REPRESENT:

- (•) Approximate Center Of Contaminant Source
- ( ) Approximate Source Parcel Center

Please check as appropriate: (BRRTS Action Code)

Contaminated Media:

- [x] Groundwater Contamination > ES *(236)*
  - [x] Contamination in ROW
  - [ ] Off-Source Contamination
  - *(**note:** for list of off-source properties see "Impacted Off-Source Property")*
- [x] Soil Contamination > *RCL or **SSRCL or Direct Contact > 4 ft *(232)*
  - [x] Contamination in ROW
  - [ ] Off-Source Contamination
  - *(**note:** for list of off-source properties see "Impacted Off-Source Property")*

Land Use Controls:

- [ ] Soil: maintain industrial zoning *(220)*
  - *(**note:** soil contamination concentrations between residential and industrial levels)*
- [ ] Structural Impediment *(224)*
- [ ] Site Specific Condition *(228)*
- [ ] Cover or Barrier *(222)*
  - *(**note:** maintenance plan for groundwater or direct contact)*
- [ ] Vapor Mitigation *(226)*
- [ ] Maintain Liability Exemption *(230)*
  - *(**note:** local government or economic development corporation)*

Monitoring wells properly abandoned? *(234)*

(•) Yes ( ) No

** Residual Contaminant Level*
***Site Specific Residual Contaminant Level*

GIS Registry Checklist

Form 4400-245 (R 4/08)

This Adobe Fillable form is intended to provide a list of information that is required for evaluation for case closure. It is to be used in conjunction with Form 4400-202, Case Closure Request. The closure of a case means that the Department has determined that no further response is required at that time based on the information that has been submitted to the Department.

NOTICE: Completion of this form is mandatory for applications for case closure pursuant to ch. 292, Wis. Stats. and ch. NR 726, Wis. Adm. Code, including cases closed under ch. NR 746 and ch. NR 726. The Department will not consider, or act upon your application, unless all applicable sections are completed on this form and the closure fee and any other applicable fees, required under ch. NR 749, Wis. Adm. Code, Table 1 are included. It is not the Department's intention to use any personally identifiable information from this form for any purpose other than reviewing closure requests and determining the need for additional response action. The Department may provide this information to requesters as required by Wisconsin's Open Records law [ss. 19.31 - 19.39, Wis. Stats.].

BRRTS #: 03-13-001334 PARCEL ID #: 251/0710-061-2113-2

ACTIVITY NAME: Amoco #15389 WTM COORDINATES: X: 573010 Y: 292258

CLOSURE DOCUMENTS (the Department adds these items to the final GIS packet for posting on the Registry)

☒ **Closure Letter**

☐ **Maintenance Plan** *(if activity is closed with a land use limitation or condition (land use control) under s. 292.12, Wis. Stats.)*

☒ **Conditional Closure Letter**

☐ **Certificate of Completion (COC)** for VPLE sites

SOURCE LEGAL DOCUMENTS

☒ **Deed:** The most recent deed as well as legal descriptions, for the **Source Property** (where the contamination originated). Deeds for other, off-source (off-site) properties are located in the **Notification** section.
Note: *If a property has been purchased with a land contract and the purchaser has not yet received a deed, a copy of the land contract which includes the legal description shall be submitted instead of the most recent deed. If the property has been inherited, written documentation of the property transfer should be submitted along with the most recent deed.*

☒ **Certified Survey Map:** A copy of the certified survey map or the relevant section of the recorded plat map *for those properties where the legal description in the most recent deed refers to a certified survey map or a recorded plat map.* (lots on subdivided or platted property (e.g. lot 2 of xyz subdivision)).

Figure #: **Title: Curtis' Replat**

☒ **Signed Statement:** A statement signed by the Responsible Party (RP), which states that he or she believes that the attached legal description accurately describes the correct contaminated property.

MAPS (meeting the visual aid requirements of s. NR 716.15(2)(h))

Maps must be no larger than 8.5 x 14 inches unless the map is submitted electronically.

☒ **Location Map:** A map outlining all properties within the contaminated site boundaries on a U.S.G.S. topographic map or plat map in sufficient detail to permit easy location of all parcels. If groundwater standards are exceeded, include the location of all potable wells within 1200 feet of the site.
Note: *Due to security reasons municipal wells are not identified on GIS Packet maps. However, the locations of these municipal wells must be identified on Case Closure Request maps.*

Figure #: 1 **Title: Site Location Map**

☒ **Detailed Site Map:** A map that shows all relevant features (buildings, roads, individual property boundaries, contaminant sources, utility lines, monitoring wells and potable wells) within the contaminated area. This map is to show the location of all contaminated public streets, and highway and railroad rights-of-way in relation to the source property and in relation to the boundaries of groundwater contamination exceeding a ch. NR 140 Enforcement Standard (ES), and/or in relation to the boundaries of soil contamination exceeding a Residual Contaminant Level (RCL) or a Site Specific Residual Contaminant Levels (SSRCL) as determined under s. NR 720.09, 720.11 and 720.19.

Figure #: 2 **Title: Site Map**

☒ **Soil Contamination Contour Map:** For sites closing with residual soil contamination, <u>this map is to show the location of all contaminated soil and a single contour</u> showing the horizontal extent of each area of contiguous residual soil contamination that exceeds a Residual Contaminant Level (RCL) or a Site Specific Residual Contaminant Level (SSRCL)as determined under s. NR 720.09, 720.11 and 720.19.

Figure #: 3 **Title: Soil Chemical Concentration Map**

BRRTS #: 03-13-001334 ACTIVITY NAME: Amoco #15389

MAPS (continued)

☒ **Geologic Cross-Section Map:** A map showing the source location and vertical extent of residual soil contamination exceeding a Residual Contaminant Level (RCL) or a Site Specific Residual Contaminant Level (SSRCL). If groundwater contamination exceeds a ch. NR 140 Enforcement Standard (ES) when closure is requested, show the source location and vertical extent, water table and piezometric elevations, and locations and elevations of geologic units, bedrock and confining units, if any.

Figure #: 3 **Title: Geologic Cross Section A-A'**

Figure #: 4 **Title: Geologic Cross Section B-B'**

☒ **Groundwater Isoconcentration Map:** For sites closing with residual groundwater contamination, this map shows the horizontal extent of all groundwater contamination exceeding a ch. NR140 Preventive Action Limit (PAL) and an Enforcement Standard (ES). Indicate the direction and date of groundwater flow, based on the most recent sampling data.
Note: *This is intended to show the total area of contaminated groundwater.*

Figure #: 7 **Title: Groundwater Chemical Concentration Map**

☒ **Groundwater Flow Direction Map:** A map that represents groundwater movement at the site. If the flow direction varies by more then 20° over the history of the site, submit 2 groundwater flow maps showing the maximum variation in flow direction.

Figure #: 6 **Title: Groundwater Elevation Contour Map**

Figure #: **Title:**

TABLES (meeting the requirements of s. NR 716.15(2)(h)(3))

Tables must be no larger than 8.5 x 14 inches unless the table is submitted electronically. Tables must not contain shading and/or cross-hatching. The use of **BOLD** or *ITALICS* is acceptable.

☒ **Soil Analytical Table:** A table showing remaining soil contamination with analytical results and collection dates.
Note: This is one table of results for the contaminants of concern. Contaminants of concern are those that were found during the site investigation, that remain after remediation. It may be necessary to create a new table to meet this requirement.

Table #: 1 **Title: Soil Analytical Data Summary**

☒ **Groundwater Analytical Table:** Table(s) that show the most recent analytical results and collection dates, for all monitoring wells and any potable wells for which samples have been collected.

Table #: 3 **Title: Groundwater Analytical Data Summary**

☒ **Water Level Elevations:** Table(s) that show the previous four (at minimum) water level elevation measurements/dates from all monitoring wells. If present, free product is to be noted on the table.

Table #: 2 **Title: Groundwater Elevation Summary**

IMPROPERLY ABANDONED MONITORING WELLS

For each monitoring well not properly abandoned according to requirements of s. NR 141.25 include the following documents.
Note: *If the site is being listed on the GIS Registry for only an improperly abandoned monitoring well you will only need to submit the documents in this section for the GIS Registry Packet.*

☒ **Not Applicable**

☐ **Site Location Map:** A map showing all surveyed monitoring wells with specific identification of the monitoring wells which have not been properly abandoned.
Note: *If the applicable monitoring wells are distinctly identified on the Detailed Site Map this Site Location Map is not needed.*

Figure #: **Title:**

☐ **Well Construction Report:** Form 4440-113A for the applicable monitoring wells.

☐ **Deed:** The most recent deed as well as legal descriptions for each property where a monitoring well was not properly abandoned.

☐ **Notification Letter:** Copy of the notification letter to the affected property owner(s).

BRRTS #: 03-13-001334 ACTIVITY NAME: Amoco #15389

NOTIFICATIONS

Source Property

☒ **Letter To Current Source Property Owner:** If the source property is owned by someone other than the person who is applying for case closure, include a copy of the letter notifying the current owner of the source property that case closure has been requested.

☒ **Return Receipt/Signature Confirmation:** Written proof of date on which confirmation was received for notifying current source property owner.

Off-Source Property

Group the following information per individual property and label each group according to alphabetic listing on the "Impacted Off-Source Property" attachment.

☐ **Letter To "Off-Source" Property Owners:** Copies of all letters sent by the Responsible Party (RP) to owners of properties with groundwater exceeding an Enforcement Standard (ES), and to owners of properties that will be affected by a land use control under s. 292.12, Wis. Stats.
Note: *Letters sent to off-source properties regarding residual contamination must contain standard provisions in Appendix A of ch. NR 726.*

Number of "Off-Source" Letters:

☐ **Return Receipt/Signature Confirmation:** Written proof of date on which confirmation was received for notifying any off-source property owner.

☐ **Deed of "Off-Source" Property:** The most recent deed(s) as well as legal descriptions, for all affected deeded **off-source property(ies).** This does not apply to right-of-ways.
Note: *If a property has been purchased with a land contract and the purchaser has not yet received a deed, a copy of the land contract which includes the legal description shall be submitted instead of the most recent deed. If the property has been inherited, written documentation of the property transfer should be submitted along with the most recent deed.*

☒ **Letter To "Governmental Unit/Right-Of-Way" Owners:** Copies of all letters sent by the Responsible Party (RP) to a city, village, municipality, state agency or any other entity responsible for maintenance of a public street, highway, or railroad right-of-way, within or partially within the contaminated area, for contamination exceeding a groundwater Enforcement Standard (ES) and/or soil exceeding a Residual Contaminant Level (RCL) or a Site Specific Residual Contaminant Level (SSRCL).

Number of "Governmental Unit/Right-Of-Way Owner" Letters: 2

State of Wisconsin \ DEPARTMENT OF NATURAL RESOURCES

WISCONSIN
DEPT. OF NATURAL RESOURCES

Jim Doyle, Governor
Matthew J. Frank, Secretary
Lloyd L. Eagan, Regional Director

South Central Region Headquarters
3911 Fish Hatchery Road
Fitchburg, Wisconsin 53711-5397
Telephone 608-275-3266
FAX 608-275-3338
TTY Access via relay - 711

September 9, 2008

Atlantic Richfield Company
c/o Mr. Rick Carney, Delta Consultants
175 North Patrick Boulevard, Ste. 175
Brookfield, WI 53045

SUBJECT: Final Case Closure
Amoco #15389, 2602 East Washington Ave, Madison, WI
WDNR BRRTS Activity #: 03-13-001334

Dear Mr. Carney:

On May 29, 2008, the South Central Region Closure Committee reviewed your request for closure of the case described above. The Closure Committee reviews environmental remediation cases for compliance with state rules and statutes to maintain consistency in the closure of these cases. On June 5, 2008, you were notified that the Closure Committee had granted conditional closure to this case.

On August 7, 2008 the Department received correspondence indicating that you have complied with the requirements of closure. Abandonment forms were received for all site monitoring wells, vapor extraction wells, and air sparging wells.

Based on the correspondence and data provided, it appears that your case meets the requirements of ch. NR 726, Wisconsin Administrative Code. The Department considers this case closed and no further investigation or remediation is required at this time.

Please be aware that this case may be reopened pursuant to s. NR 726.09, Wisconsin Administrative Code, if additional information regarding site conditions indicates that contamination on or from the site poses a threat to public health, safety or welfare, or the environment.

GIS Registry

The conditions of case closure set out below in this letter require that your site be listed on the Remediation and Redevelopment Program's GIS Registry. The specific reasons are summarized below:

- Residual soil contamination exists that must be properly managed should it be excavated or removed [
- Groundwater contamination is present above Chapter NR 140 enforcement standards

Information that was submitted with your closure request application will be included on the GIS Registry. To review the sites on the GIS Registry web page, visit the RR Sites Map page at: http://dnr.wi.gov/org/aw/rr/gis/index.htm. If your property is listed on the GIS Registry because of remaining contamination and you intend to construct or reconstruct a well, you will need prior Department approval in

accordance with s. NR 812.09(4)(w), Wis. Adm. Code. To obtain approval, Form 3300-254 needs to be completed and submitted to the DNR Drinking and Groundwater program's regional water supply specialist. This form can be obtained on-line http://dnr.wi.gov/org/water/dwg/3300254.pdf or at the web address listed above for the GIS Registry.

Remaining Residual Soil Contamination

Residual soil contamination remains beneath the east side of the existing site building, extending eastward from the building in the vicinity of borings TW-1, TW-2, TW-4, TW-5, and GMOW-3, and beneath the adjacent roadway to MW-11 as indicated in the information submitted to the Department of Natural Resources. If soil in the specific locations described above is excavated in the future, then pursuant to ch. NR 718 or, if applicable, ch. 289, Stats., and chs. 500 to 536, the property owner at the time of excavation must sample and analyze the excavated soil to determine if residual contamination remains. If sampling confirms that contamination is present the property owner at the time of excavation will need to determine whether the material would be considered solid or hazardous waste and ensure that any storage, treatment or disposal is in compliance with applicable standards and rules. In addition, all current and future owners and occupants of the property need to be aware that excavation of the contaminated soil may pose an inhalation or other direct contact hazard and as a result special precautions may need to be taken to prevent a direct contact health threat to humans.

Remaining Residual Groundwater Contamination

Groundwater impacted by petroleum-related contamination greater than enforcement standards set forth in ch. NR140, Wis. Adm. Code, is present both on the contaminated property and off the contaminated property. Off-property owners have been notified of the presence of groundwater contamination. For more detailed information regarding the locations where groundwater samples have been collected (i.e., monitoring well locations) and the associated contaminant concentrations, refer to the Remediation and Redevelopment Program's GIS Registry at http://dnr.wi.gov/org/aw/rr/gis/index.htm.

The Department appreciates your efforts to restore the environment at this site. If you have any questions regarding this closure decision or anything outlined in this letter, please contact Wendell Wojner at 608-275-3297.

Sincerely,

Rachel Greve

Rachel Greve
Hydrogeologist
Bureau for Remediation & Redevelopment

cc: Adam McIlheran, Delta Consultants, 175 North Patrick Blvd., Ste 175, Brookfield, WI 53045
Alexco Company, 6310 W Bluemound Road, Milwaukee, WI 53213
Jon Heberer – Wisconsin Department of Commerce (via email)
Case File

State of Wisconsin \ DEPARTMENT OF NATURAL RESOURCES

Jim Doyle, Governor
Matthew J. Frank, Secretary
Lloyd L. Eagan, Regional Director

South Central Region Headquarters
3911 Fish Hatchery Road
Fitchburg, Wisconsin 53711-5397
Telephone 608-275-3266
FAX 608-275-3338
TTY Access via relay - 711

June 5, 2008

File Ref.: 03-13-001334

Atlantic Richfield Company
c/o Mr Rick Carney, Delta Consultants
175 North Patrick Boulevard, Suite 175
Brookfield, WI 53045

Subject: Conditional Closure Decision,
With Requirements to Achieve Final Closure
Amoco #15389, 2602 East Washington Ave, Madison, Wisconsin
WDNR BRRTS Activity # 03-13-001334

Dear Carney:

On May 29, 2008, the South Central Region Closure Committee reviewed your request for closure of the case described above. The Closure Committee reviews environmental remediation cases for compliance with state rules and statutes to maintain consistency in the closure of these cases. After careful review of the closure request, the Closure Committee has determined that the petroleum contamination on the site from the former underground storage tank system appears to have been investigated and remediated to the extent practicable under site conditions. Your case has been remediated to Department standards in accordance with s. NR 726.05, Wis. Adm. Code and will be closed if the following conditions are satisfied:

MONITORING WELL ABANDONMENT

The monitoring wells, soil vapor extraction and air sparging wells at the site must be properly abandoned in compliance with ch. NR 141, Wis. Adm. Code. Documentation of well abandonment must be submitted to the Department on Form 3300-005 found at http://dnr.wi.gov/org/water/dwg/gw/ or provided by the Department of Natural Resources.

When the above condition has been satisfied, please submit the appropriate documentation to verify that applicable conditions have been met, and your case will be closed. Your site will be listed on the DNR Remediation and Redevelopment GIS Registry of Closed Remediation Sites. Information that was submitted with your closure request application will be included on the GIS Registry. To review the site on the GIS Registry web page, visit the RR Sites Map page at: http://dnr.wi.gov/org/aw/rr/gis/index.htm.

Section 101.143, Wis. Stats., requires that PECFA claimants seeking reimbursement of interest costs, for sites with petroleum contamination, submit a final reimbursement claim within 120 days after they receive a closure letter on their site. For claims not received by the PECFA Program within 120 days of the date of this letter, interest costs after 60 days of the date of this letter will not be eligible for PECFA reimbursement. If there is equipment purchased with PECFA funds remaining at the site, contact the Commerce PECFA Program to determine the method for salvaging the equipment.

Please be aware that the case may be reopened pursuant to s. NR 726.09, Wis. Adm. Code, if additional information regarding site conditions indicates that contamination on or from the site poses a threat to public health, safety, or welfare or to the environment.

We appreciate your efforts to restore the environment at this site. If you have any questions regarding this letter, please contact me at the above address or by telephone at 608-275-3465.

Sincerely,

Lawrence Lester
Hydrogeologist
Bureau for Remediation & Redevelopment

cc: McIlheran, Delta Consultants

UNOFFICIAL COPY

Document Number

Special Warranty Deed

Title of Document

DANE COUNTY
REGISTER OF DEEDS

Doc No 2711126

1995-10-13	10:50 AM
Trans. Fee	435.00
Rec. Fee	16.00
Pages	4

VOL 31066 PAGE 30

Record this document with the Register of Deeds

Name and return address:
ALEXCO CO.
6310 W. BLUEMOUND RD
MILWAUKEE, WI
53213

Parcel No. _____

4/16

UNOFFICIAL COPY

SS#15389 RK#11361
Madison, Wisconsin

SPECIAL WARRANTY DEED

This Indenture Witnesseth: That the Grantor, **AMOCO OIL COMPANY**, f/k/a The American Oil Company, a corporation organized and existing under and by virtue of the laws of the State of Maryland, for an in consideration of the sum of Ten and no/100 Dollars ($10.00) to it in hand paid, conveys and warrants to:

Alexco, Co.
6310 W. Bluemound Road
Milwaukee, WI 53213

VOL 31066 PAGE 31

the following described real estate, situated in the City of Madison, County of Dane, and the State of Wisconsin more particularly described as follows, to wit:

As set forth in Attachment #1 annexed hereto and made a part hereof.

Property Address: 2602 E. Washington, Madison, Wisconsin
Permanent Tax I.D. No: 60-0710-061-2113-2

Expressly subject to:

(1) Existing leases, easements, sidetracks and license agreements, if any, whether of record or not.

(2) Covenants and conditions of record, if any.

(3) Taxes and special assessments against the Property, if any.

(4) Zoning laws and municipal regulations, if any; environmental laws and regulations, if any; building line restrictions, use restrictions and building restrictions of record, if any; and any party wall agreements of record.

(5) Encroachments, overlaps and other matters which would be disclosed by an accurate current survey.

(6) The Release and Right-of-Entry of even date herewith.

(7) The following covenants and agreements of the Purchaser:

"The Grantee herein hereby covenants and agrees for itself, and its heirs, executors and assigns, that no part of the real estate herein conveyed shall be used by said Grantees heirs, executors, grantees or assigns, for the purpose of conducting or carrying on the business of selling, handling or dealing in gasoline, diesel fuel, kerosene, benzol, naphtha, greases, lubricating oils, or any fuel used for internal combustion engines, or lubricants in any form."

"The foregoing restriction shall terminate and be of no further force and effect upon the expiration of a period of ten (10) years from the date hereof."

"The foregoing covenants shall run with the land and be binding on said grantee, its heirs, executors, grantees and assigns, and inure to the benefit of the Grantor herein, its successors and assigns."

2602 E. Washington, Madison, Wisconsin

UNOFFICIAL COPY

Grantor covenants and agrees that it has not done anything whereby the said premises are in any manner encumbered except as herein recited, and that it will warrant and defend against all persons lawfully claiming by, through or under it, except as herein recited.

In Witness Whereof, Grantor has caused this instrument to be signed by its Manager Real Estate Administration and its corporate seal to be hereto affixed and attested by its Assistant Secretary, all this 29th day of September, 1995.

In the Presence of:

AMOCO OIL COMPANY

T. J. Ciechanowski, Manager
Real Estate Administration

Attest:

R. A. Wilkens
Assistant Secretary

STATE OF ILLINOIS)
)ss
COUNTY OF COOK)

I, the undersigned, a Notary Public, in said State and County, do hereby certify T. J. Ciechanowski and R. A. Wilkens, personally known to me to be the same persons whose names are subscribed to the foregoing instrument as Manager Real Estate Administration and Assistant Secretary of **AMOCO OIL COMPANY**, a Maryland corporation, appeared before me this day in person and acknowledged that they signed, sealed with the corporate seal of said corporation, and delivered the said instrument as their own free and voluntary act, and as the free and voluntary act of said corporation, for the uses and purposes therein set forth, and that they were duly authorized to execute the said instrument by the Board of Directors of said corporation.

Given under my hand and seal, this 29th day of September, 1995.

"OFFICIAL SEAL"
Diana L. Tringl
Notary Public, State of Illinois
My Commission Expires 9/30/96

Notary Public

My Commission expires

Return Recorded Deed To:

Mail Tax Bills To:

2602 E. Washington, Madison, Wisconsin

UNOFFICIAL COPY

SS#15389 RK#11361
2602 E. Washington
Madison, Wisconsin

ATTACHMENT #1
LEGAL DESCRIPTION

Lots Two (2), Three (3), Four (4), and Five (5), Block Four (4), Curtis Replat of parts of what were formerly known as Farwell's Addition and Farwell's Eastern Addition, in the City of Madison, Dane County, Wisconsin, EXCEPT that part of Lot Two (2), Block Four (4), conveyed by Warranty Deed recorded in Volume 709 of Deeds, page 73, as Document No. 1001806, and EXCEPT that part of Lots Two (2), Three (3) and Four (4), Block Four (4), conveyed by Warranty Deed recorded on March 22, 1950, in Volume 541 of Deeds, page 452, as Document No. 794636.

TAX ROLL PARCEL NO. 60-0710-061-2113-2
STREET ADDRESS SHOWN ON TAX ROLL: 2602 E. Washington Ave., Madison, WI

222089

Curtis' Replat

of parts of what were formerly known as

Farwell's Addition & Farwell's Eastern Addition to the

City of Madison

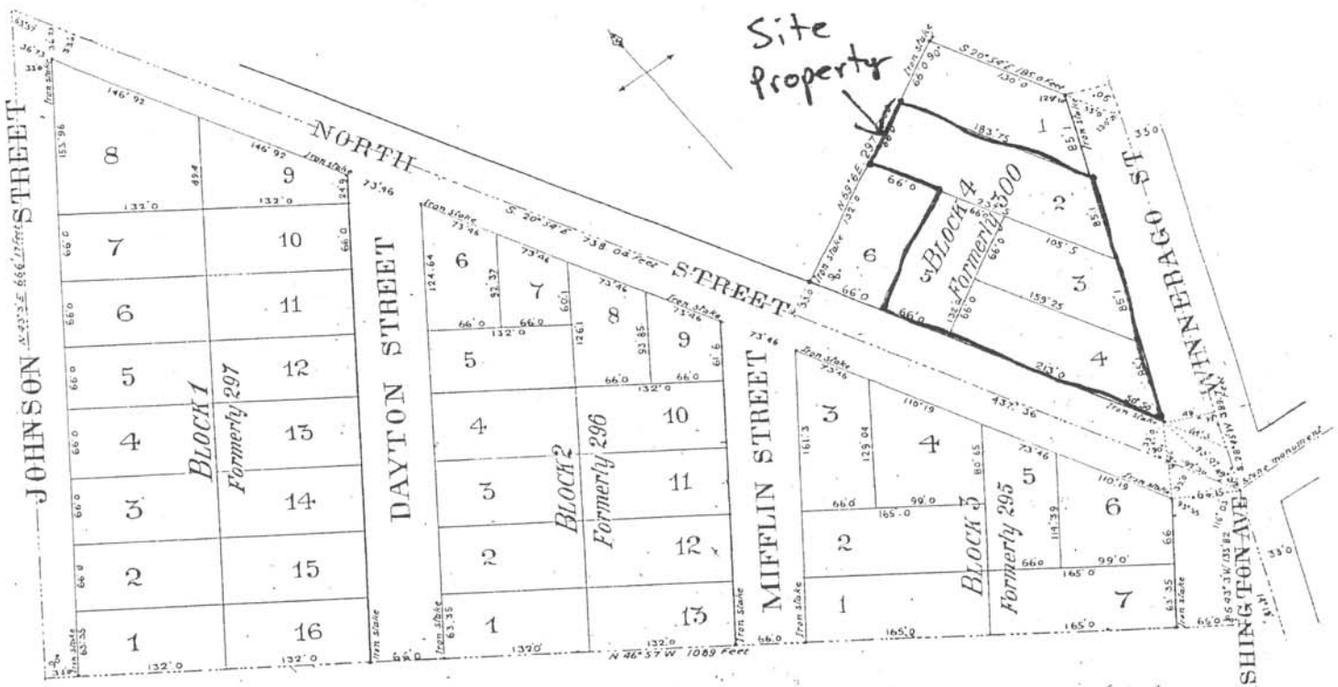

The above plat I certify to be a correct representation of all the exterior boundaries and divisions as made by me by the order and under the direction of W.D Curtis in a survey and subdivision of the Northeast ten acres of what were formerly known as blocks 295. 296 and 297 Farwells Addition to the city of Madison including there with one-half of the adjoining streets and what were formerly known as lots 6.7.8.9.10 and 11 of block 300 Farwells Eastern Addition to the city of Madison all of said lands being part of the northeast quarter section 6 Tp 7N R 10E Dane County. I further certify that in surveying subdividing and mapping the same I have fully complied with Chapter 101 Revised Statutes and acts amendatory thereof. The lot dimensions are given on the plat which is drawn to a scale of eighty feet to an inch. Monuments are and have been placed at the points indicated.

10 cr Rev stamp cancelled

McClellan Dodge Civil Engineer

I hereby certify that I caused the lands described in the foregoing certificate of McClellan Dodge surveyor to be surveyed subdivided and mapped as represented on the above plan

10 cr Rev stamp cancelled

O.S Norsman
Hugo Vogel Witnesses

W.D Curtis

State of Wisconsin SS. Dane County

Be it remembered that on this 8th day of September 1898 appeared before me the above named W.D Curtis. to me known to be the person who executed the foregoing certificate and acknowledged the same

10 cr Rev stamp cancelled

O.S. NORSMAN NOTARY PUBLIC DANE Co WISCONSIN

O. S. Norsman Notary Public Wis

Recorded Sept 8th A.D 1898 at 3 o'clock P.M in Book 1 of Plats on page 49

STATEMENT OF LEGAL DESCRIPTION ACCURACY

FOR

Parcel Identification Number: 251/0710-061-2113-2

Geographic Position: 572999, 292229 WTM

Former Amoco Service Station No. 18549
2602 East Washington Avenue
Madison, Wisconsin
Delta Project No. G022Y
WDNR BRRTS No. 03-13-001334

The Dane County Register of Deeds Office provided the attached legal descriptions as part of the deeds for the above-mentioned properties. According to the information available to Delta Consultants, the legal descriptions are accurate and complete.

DELTA CONSULTANTS

Adam S. McIlheran, Project Hydrogeologist

1/31/08

Date

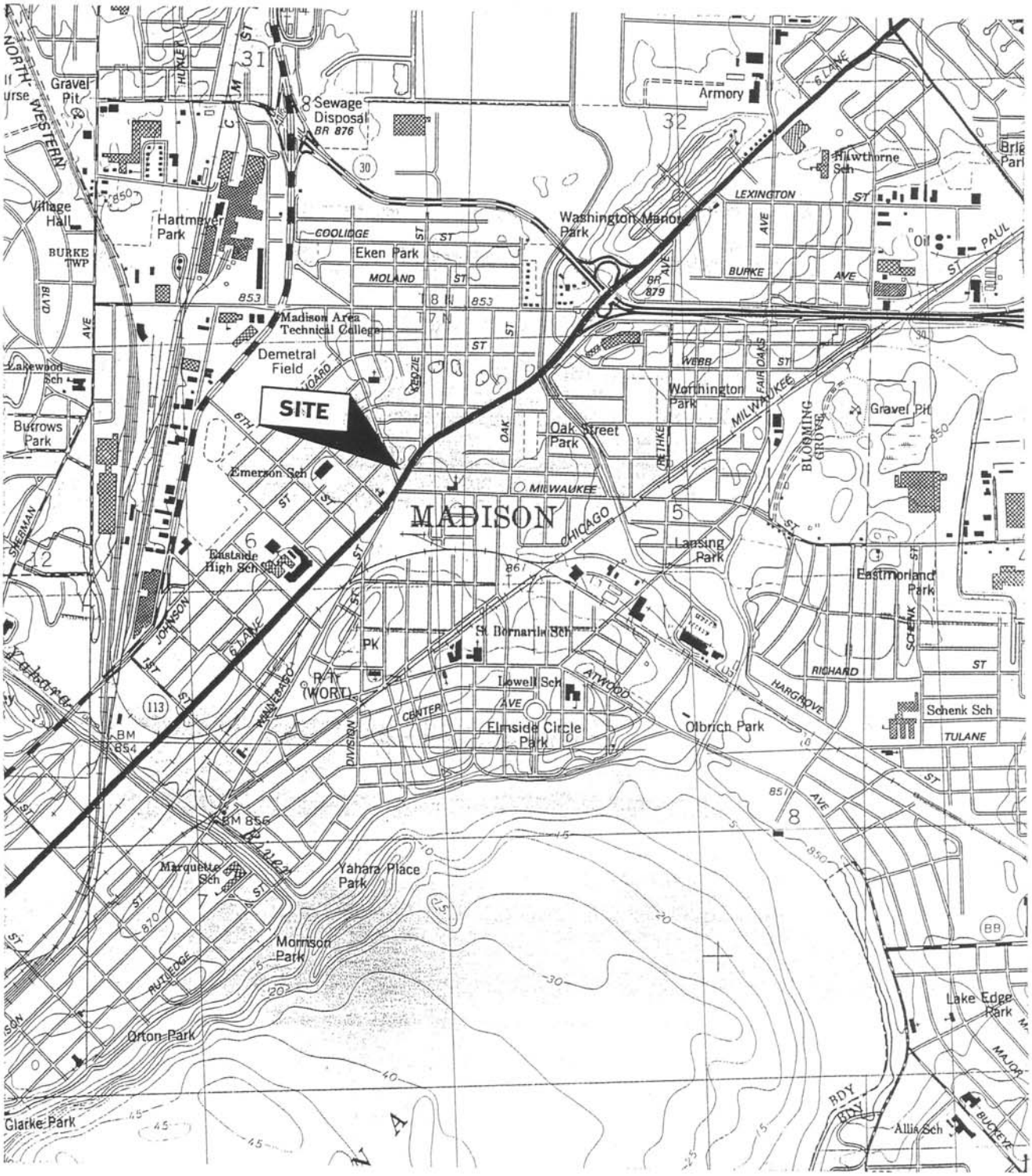

QUADRANGLE LOCATION

MADISON EAST QUADRANGLE
WISCONSIN – DANE COUNTY
7.5 MINUTE SERIES (TOPOGRAPHIC)

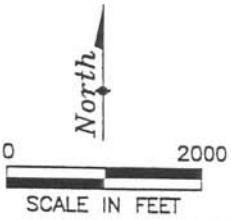

FIGURE 1
SITE LOCATION MAP
FORMER AMOCO STATION NO. 15389
2602 EAST WASHINGTON AVENUE
MADISON, WISCONSIN

PROJECT NO.	PREPARED BY
1095–807	CH
DATE	REVIEWED BY
5/59/96	

Delta
Environmental Consultants, Inc.

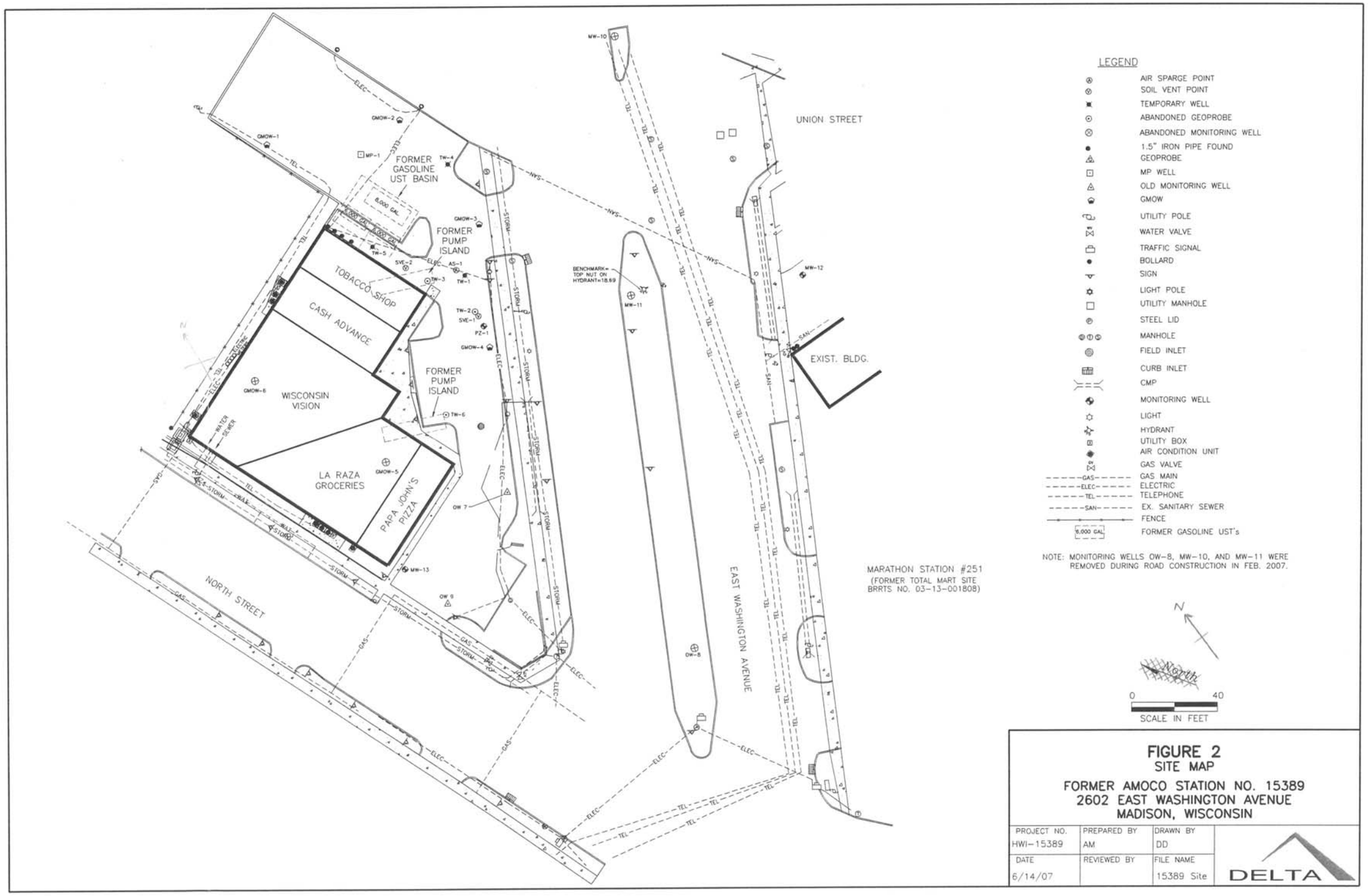

FIGURE 2
SITE MAP

FORMER AMOCO STATION NO. 15389
2602 EAST WASHINGTON AVENUE
MADISON, WISCONSIN

PROJECT NO.	PREPARED BY	DRAWN BY
HWI-15389	AM	DD
DATE	REVIEWED BY	FILE NAME
6/14/07		15389 Site

DELTA

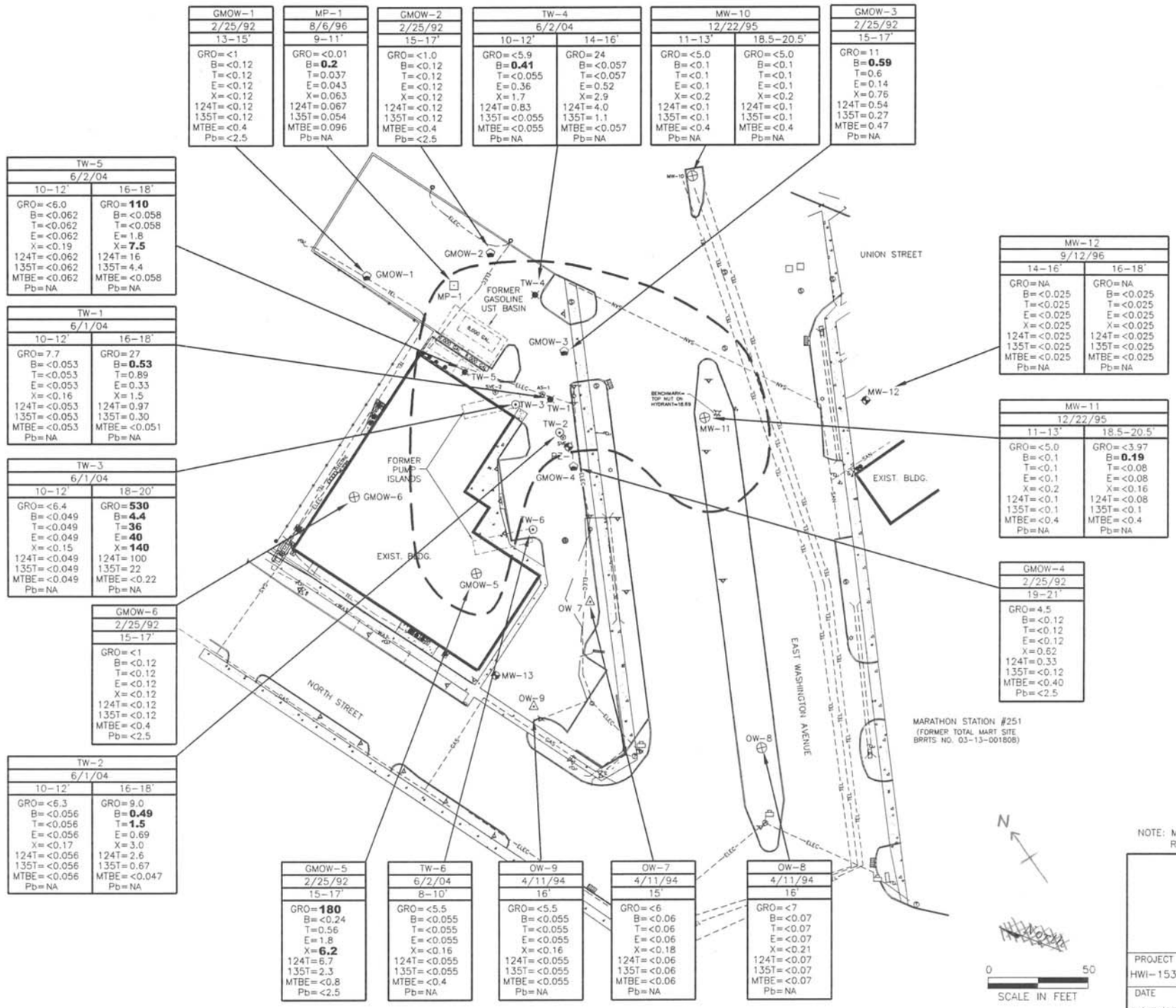

GMOW-1	
2/25/92	
13-15'	
GRO=<1	
B=<0.12	
T=<0.12	
E=<0.12	
X=<0.12	
124T=<0.12	
135T=<0.12	
MTBE=<0.4	
Pb=<2.5	

MP-1	
8/6/96	
9-11'	
GRO=<0.01	
B=**0.2**	
T=0.037	
E=0.043	
X=0.063	
124T=0.067	
135T=0.054	
MTBE=0.096	
Pb=NA	

GMOW-2	
2/25/92	
15-17'	
GRO=<1.0	
B=<0.12	
T=<0.12	
E=<0.12	
X=<0.12	
124T=<0.12	
135T=<0.12	
MTBE=<0.4	
Pb=<2.5	

TW-4	
6/2/04	
10-12'	14-16'
GRO=<5.9	GRO=24
B=**0.41**	B=<0.057
T=<0.055	T=<0.057
E=0.36	E=0.52
X=1.7	X=2.9
124T=0.83	124T=4.0
135T=<0.055	135T=1.1
MTBE=<0.055	MTBE=<0.057
Pb=NA	Pb=NA

MW-10	
12/22/95	
11-13'	18.5-20.5'
GRO=<5.0	GRO=<5.0
B=<0.1	B=<0.1
T=<0.1	T=<0.1
E=<0.1	E=<0.1
X=<0.2	X=<0.2
124T=<0.1	124T=<0.1
135T=<0.1	135T=<0.1
MTBE=<0.4	MTBE=<0.4
Pb=NA	Pb=NA

GMOW-3	
2/25/92	
15-17'	
GRO=11	
B=**0.59**	
T=0.6	
E=0.14	
X=0.76	
124T=0.54	
135T=0.27	
MTBE=0.47	
Pb=NA	

TW-5	
6/2/04	
10-12'	16-18'
GRO=<6.0	GRO=**110**
B=<0.062	B=<0.058
T=<0.062	T=<0.058
E=<0.062	E=1.8
X=<0.19	X=**7.5**
124T=<0.062	124T=16
135T=<0.062	135T=4.4
MTBE=<0.062	MTBE=<0.058
Pb=NA	Pb=NA

TW-1	
6/1/04	
10-12'	16-18'
GRO=7.7	GRO=27
B=<0.053	B=**0.53**
T=<0.053	T=0.89
E=<0.053	E=0.33
X=<0.16	X=1.5
124T=<0.053	124T=0.97
135T=<0.053	135T=0.30
MTBE=<0.053	MTBE=<0.051
Pb=NA	Pb=NA

TW-3	
6/1/04	
10-12'	18-20'
GRO=<6.4	GRO=**530**
B=<0.049	B=**4.4**
T=<0.049	T=**36**
E=<0.049	E=**40**
X=<0.15	X=**140**
124T=<0.049	124T=100
135T=<0.049	135T=22
MTBE=<0.049	MTBE=<0.22
Pb=NA	Pb=NA

GMOW-6	
2/25/92	
15-17'	
GRO=<1	
B=<0.12	
T=<0.12	
E=<0.12	
X=<0.12	
124T=<0.12	
135T=<0.12	
MTBE=<0.4	
Pb=<2.5	

TW-2	
6/1/04	
10-12'	16-18'
GRO=<6.3	GRO=9.0
B=<0.056	B=**0.49**
T=<0.056	T=**1.5**
E=<0.056	E=0.69
X=<0.17	X=3.0
124T=<0.056	124T=2.6
135T=<0.056	135T=0.67
MTBE=<0.056	MTBE=<0.047
Pb=NA	Pb=NA

MW-12	
9/12/96	
14-16'	16-18'
GRO=NA	GRO=NA
B=<0.025	B=<0.025
T=<0.025	T=<0.025
E=<0.025	E=<0.025
X=<0.025	X=<0.025
124T=<0.025	124T=<0.025
135T=<0.025	135T=<0.025
MTBE=<0.025	MTBE=<0.025
Pb=NA	Pb=NA

MW-11	
12/22/95	
11-13'	18.5-20.5'
GRO=<5.0	GRO=<3.97
B=<0.1	B=**0.19**
T=<0.1	T=<0.08
E=<0.1	E=<0.08
X=<0.2	X=<0.16
124T=<0.1	124T=<0.08
135T=<0.1	135T=<0.1
MTBE=<0.4	MTBE=<0.4
Pb=NA	Pb=NA

GMOW-4	
2/25/92	
19-21'	
GRO=4.5	
B=<0.12	
T=<0.12	
E=<0.12	
X=0.62	
124T=0.33	
135T=<0.12	
MTBE=<0.40	
Pb=<2.5	

GMOW-5	
2/25/92	
15-17'	
GRO=**180**	
B=<0.24	
T=0.56	
E=1.8	
X=**6.2**	
124T=6.7	
135T=2.3	
MTBE=<0.8	
Pb=<2.5	

TW-6	
6/2/04	
8-10'	
GRO=<5.5	
B=<0.055	
T=<0.055	
E=<0.055	
X=<0.16	
124T=<0.055	
135T=<0.055	
MTBE=<0.4	
Pb=NA	

OW-9	
4/11/94	
16'	
GRO=<5.5	
B=<0.055	
T=<0.055	
E=<0.055	
X=<0.16	
124T=<0.055	
135T=<0.055	
MTBE=<0.055	
Pb=NA	

OW-7	
4/11/94	
15'	
GRO=<6	
B=<0.06	
T=<0.06	
E=<0.06	
X=<0.18	
124T=<0.06	
135T=<0.06	
MTBE=<0.06	
Pb=NA	

OW-8	
4/11/94	
16'	
GRO=<7	
B=<0.07	
T=<0.07	
E=<0.07	
X=<0.21	
124T=<0.07	
135T=<0.07	
MTBE=<0.07	
Pb=NA	

LEGEND

- AIR SPARGE POINT
- SOIL VENT POINT
- TEMPORARY WELL
- ABANDONED GEOPROBE
- ABANDONED MONITORING WELL
- 1.5" IRON PIPE FOUND
- GEOPROBE
- MP WELL
- OLD MONITORING WELL
- GMOW
- UTILITY POLE
- WATER VALVE
- TRAFFIC SIGNAL
- BOLLARD
- SIGN
- LIGHT POLE
- UTILITY MANHOLE
- STEEL LID
- MANHOLE
- FIELD INLET
- CURB INLET
- CMP
- MONITORING WELL
- LIGHT
- HYDRANT
- UTILITY BOX
- AIR CONDITION UNIT
- GAS VALVE
- GAS MAIN
- ELECTRIC
- TELEPHONE
- EX. SANITARY SEWER
- FENCE
- FORMER GASOLINE UST's

MW-10	SAMPLE NAME
12/22/95	SAMPLE DATE
11-13'	SAMPLE DEPTH (FT.)
GRO=<5.0	GASOLINE RANGE ORGANICS
B=<0.1	BENZENE
T=<0.1	TOLUENE
E=<0.1	ETHYLBENZENE
X=<0.2	XYLENES
124T=<0.1	1,2,4-TRIMETHYLBENZENE
135T=<0.1	1,3,5-TRIMETHYLBENZENE
MTBE=<0.4	METHYL TERTIARY BUTYL ETHER
Pb=NA	LEAD

ALL CONCENTRATIONS EXPRESSED IN MILLIGRAMS PER KILOGRAM (mg/kg).

NA = NOT ANALYZED FOR THE INDICATED PARAMETER

BOLD TYPE = THE INDICATED CONCENTRATION EXCEEDS THE NR 720 RESIDUAL CONTAMINANT LEVELS (RCLs)

— — — = ESTIMATED EXTENT OF SOIL CONTAMINATION EXCEEDING THE NR 720 RCLs

NOTE: MONITORING WELLS OW-8, MW-10, AND MW-11 WERE REMOVED DURING ROAD CONSTRUCTION IN FEB. 2007.

FIGURE 3
SOIL CHEMICAL CONCENTRATION MAP
FORMER AMOCO STATION NO. 15389
2602 EAST WASHINGTON AVENUE
MADISON, WISCONSIN

PROJECT NO.	PREPARED BY	DRAWN BY
HWI-15389	AM	DD
DATE	REVIEWED BY	FILE NAME
6/15/07		15389-Soil

DELTA

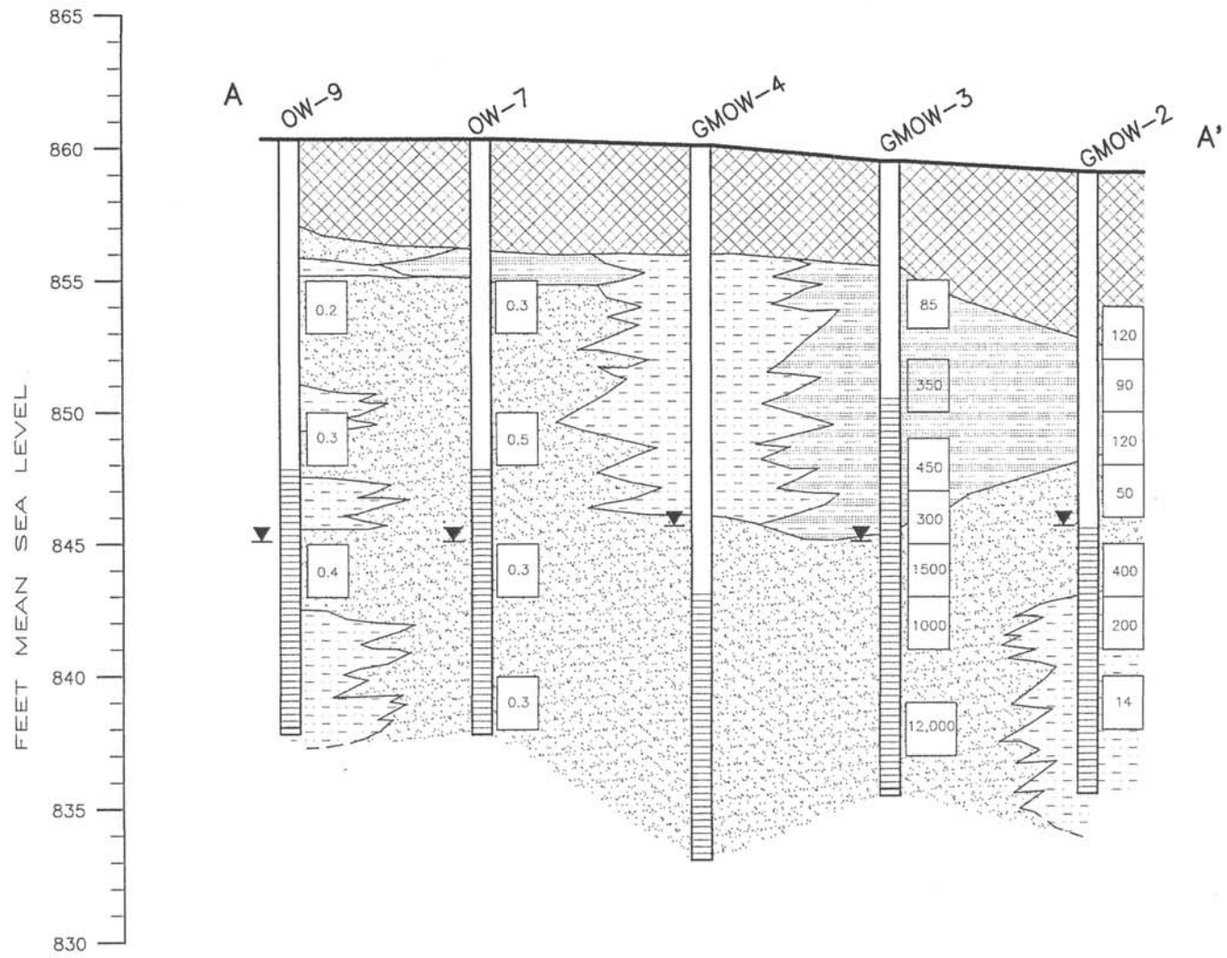

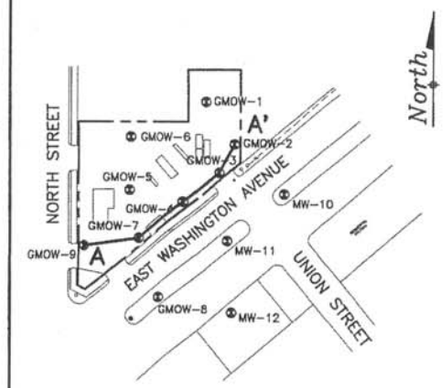

LEGEND:

MONITORING WELL

SPLIT-SPOON SAMPLING INTERVAL

0.3 PHOTONIZATION DETECTOR READING (INSTRUMENT UNITS)

MONITORING WELL SCREEN INTERVAL

(BASED ON 8/96 DATA) GROUND WATER TABLE ELEVATIONS

SAND AND GRAVEL FILL

SILT AND SANDY SILT

SILTY SANDS

SILTY CLAY

VERTICAL SCALE (FEET) 5

HORIZONTAL SCALE (FEET) 40

FIGURE 3

GEOLOGIC CROSS SECTION A–A'

AMOCO SERVICE STATION No. 15389
2602 EAST WASHINGTON AVENUE
MADISON, WISCONSIN

PROJECT NO.: 32153 I	DRAWN BY: EKO\MRA
PREPARED BY: ERD\EYZ	DATE: 4/28/97
FILE NAME: 95807-X	

Delta Environmental Consultants Inc.

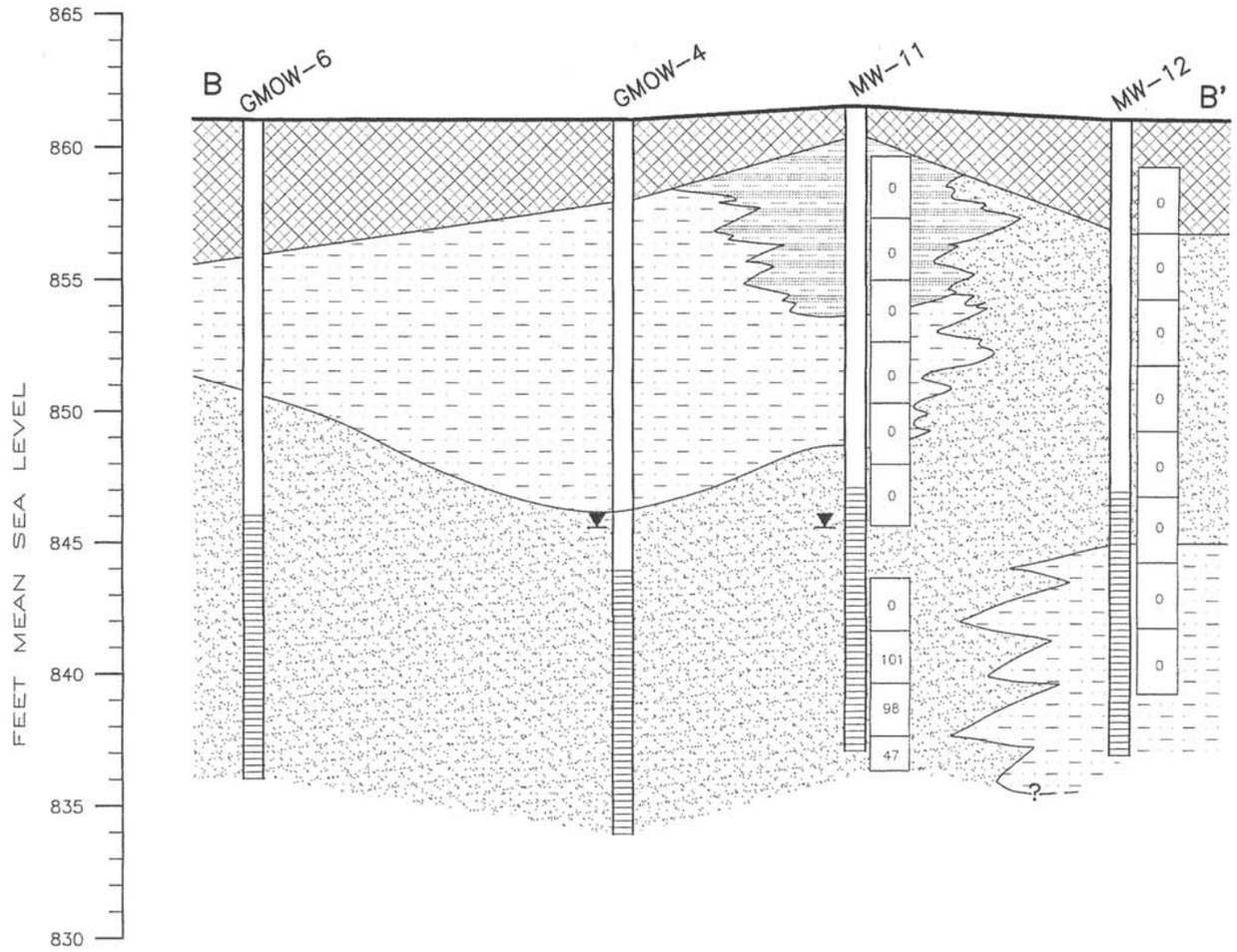

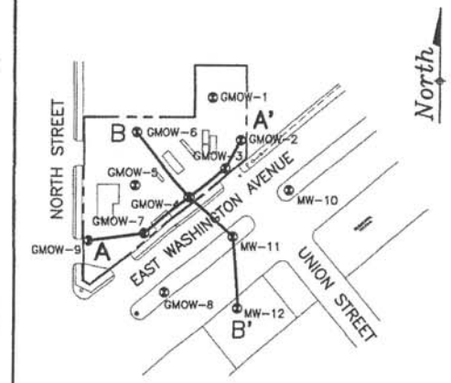

LEGEND:

MONITORING WELL

SPLIT-SPOON SAMPLING INTERVAL

0.3 PHOTONIZATION DETECTOR READING (INSTRUMENT UNITS)

MONITORING WELL SCREEN INTERVAL

(BASED ON 8/96 DATA) GROUND WATER TABLE ELEVATIONS

SAND AND GRAVEL FILL

SILT AND SANDY SILT

SILTY SANDS

SILTY CLAY

VERTICAL SCALE (FEET) 5

HORIZONTAL SCALE (FEET) 40

FIGURE 4

GEOLOGIC CROSS SECTION B–B'

AMOCO SERVICE STATION No. 15389
2602 EAST WASHINGTON AVENUE
MADISON, WISCONSIN

PROJECT NO.: 32153 1	DRAWN BY: EKO\MRA
PREPARED BY: ERD\EYZ	DATE: 4/28/97
FILE NAME: 95807-X	

Delta Environmental Consultants Inc.

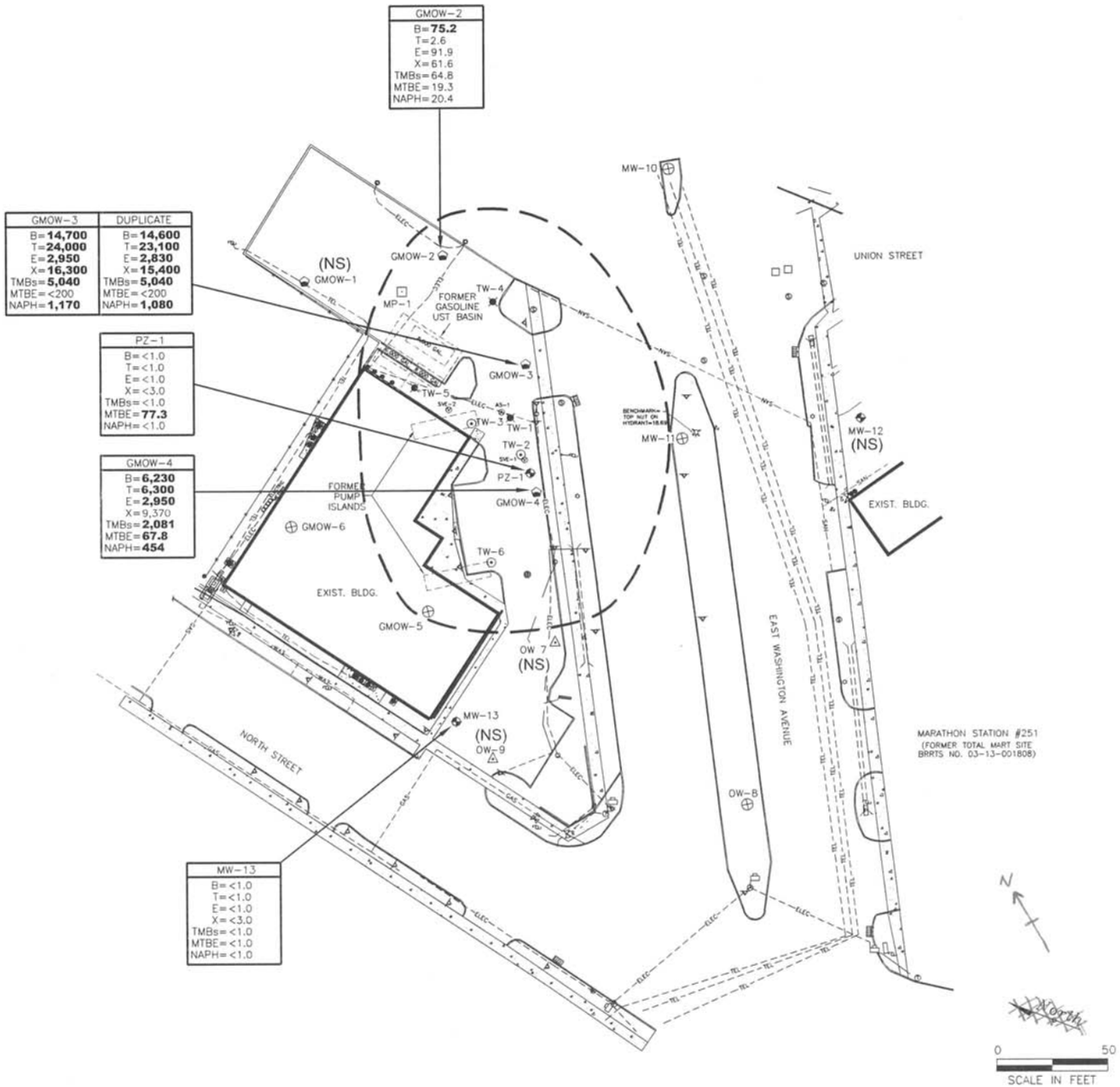

LEGEND

- AIR SPARGE POINT
- SOIL VENT POINT
- TEMPORARY WELL
- ABANDONED GEOPROBE
- ABANDONED MONITORING WELL
- 1.5" IRON PIPE FOUND
- GEOPROBE
- MP WELL
- OLD MONITORING WELL
- GMOW
- UTILITY POLE
- WATER VALVE
- TRAFFIC SIGNAL
- BOLLARD
- SIGN
- LIGHT POLE
- UTILITY MANHOLE
- STEEL LID
- MANHOLE
- FIELD INLET
- CURB INLET
- CMP
- MONITORING WELL
- LIGHT
- HYDRANT
- UTILITY BOX
- AIR CONDITION UNIT
- GAS VALVE
- GAS — GAS MAIN
- ELEC — ELECTRIC
- TEL — TELEPHONE
- SAN — EX. SANITARY SEWER
- FENCE
- 6,000 GAL — FORMER GASOLINE UST's

MW-13	SAMPLE NAME
B=<1.0	BENZENE
T=<1.0	TOLUENE
E=<1.0	ETHYLBENZENE
X=<3.0	XYLENES
TMBs=<1.0	TRIMETHYLBENZENES
MTBE=<1.0	METHYL TERTIARY BUTYL ETHER
NAPH=<1.0	NAPHTHALENE

ALL CONCENTRATIONS EXPRESSED IN MICROGRAMS PER LITER (ug/L).

BOLD TYPE = THE INDICATED CONCENTRATION EXCEEDS THE NR 140 ES

— — — = ESTIMATED AREA OF GROUNDWATER WITH NR 140 ES EXCEEDENCES

(NS) = NOT SAMPLED FOR THIS EVENT

NOTE: MONITORING WELLS OW-8, MW-10, AND MW-11 WERE REMOVED DURING ROAD CONSTRUCTION IN FEB. 2007

FIGURE 7
GROUNDWATER CHEMICAL CONCENTRATION MAP
APRIL 19, 2007
FORMER AMOCO STATION NO. 15389
2602 EAST WASHINGTON AVENUE
MADISON, WISCONSIN

PROJECT NO.	PREPARED BY	DRAWN BY
HWI-15389	AM	DD
DATE	REVIEWED BY	FILE NAME
6/15/07		15389-GW

DELTA

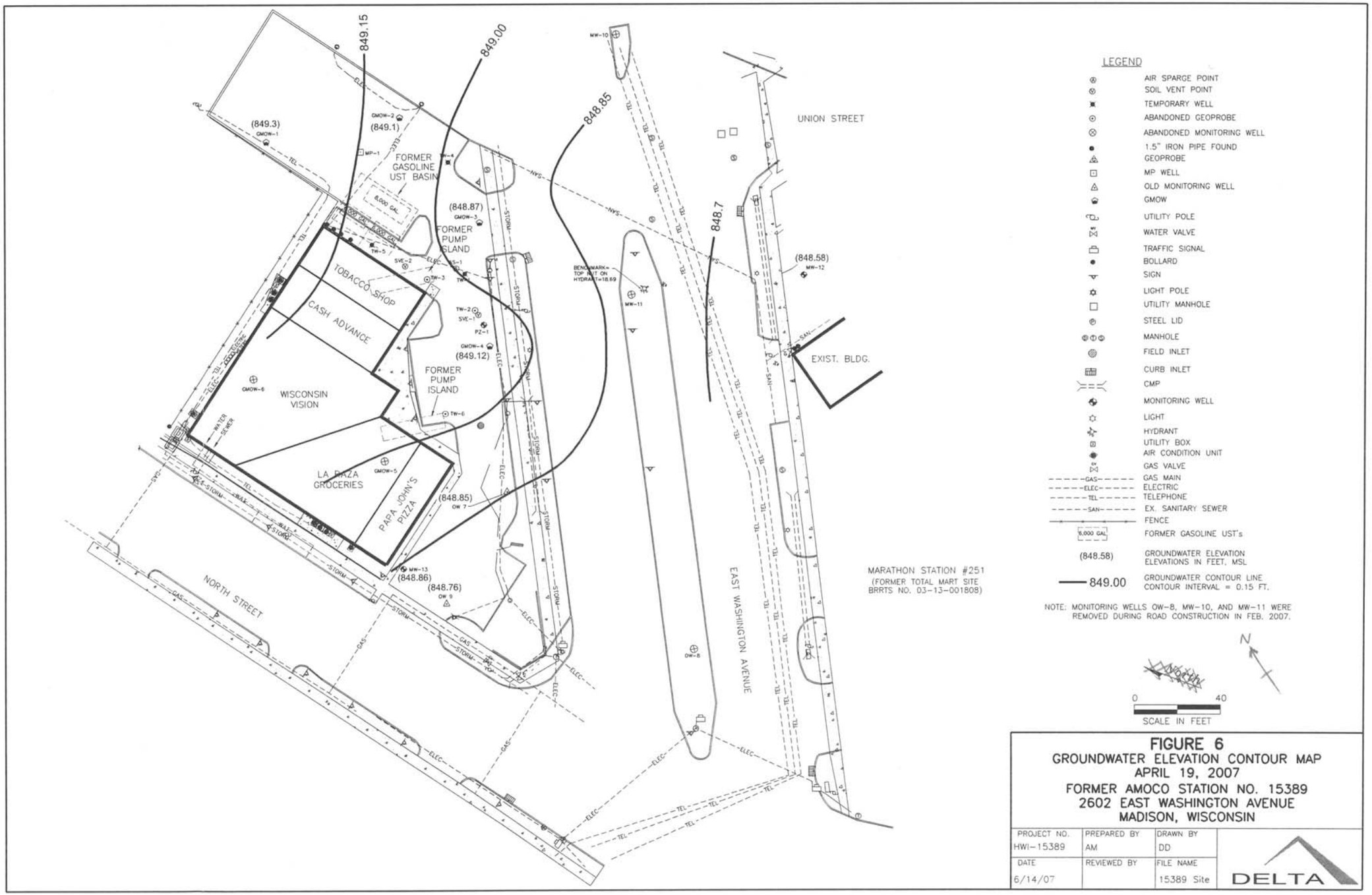

FIGURE 6
GROUNDWATER ELEVATION CONTOUR MAP
APRIL 19, 2007
FORMER AMOCO STATION NO. 15389
2602 EAST WASHINGTON AVENUE
MADISON, WISCONSIN

PROJECT NO.	PREPARED BY	DRAWN BY	
HWI-15389	AM	DD	DELTA
DATE	REVIEWED BY	FILE NAME	
6/14/07		15389 Site	

Table 1
Soil Analytical Data Summary
Former Amoco Service Station No. 15389
2602 East Washington Avenue
Madison, Wisconsin
Delta Project No. HWI 15389

				Analytical Parameters									
Boring	Sample Date	Sample Depth	PID	Benzene	Toluene	Ethylbenzene	Xylenes	1,2,4-TMB	1,3,5-TMB	MTBE	Naphthalene	GRO	Lead
		Feet	ppm	mg/kg	mg/kg	mg/kg	mg/kg	mg/kg	mg/kg	mg/kg	mg/kg	mg/kg	mg/kg
			NR 720 RCL -->	**0.0055**	**1.5**	**2.9**	**4.1**	--	--	--	**0.4** [1]	**100**	**50**
			NR 746 SSL -->	***8.5***	***38***	***4.6***	***42***	***83***	***11***	--	***2.7***	--	--
	USEPA Modeled Site-Specific RCL-->			--	**650**	**400**	**280**	**50**	**29**	--	**68**	--	--
	NR 746 Direct Contact Std. (0' - 4') -->			**1.10**	--	--	--	--	--	--	--	--	--
GMOW-1	2/25/1992	13-15	NA	<0.12	<0.12	<0.12	<0.12	<0.12	<0.12	<0.4	<2.5	<1	<2.5
GMOW-2	2/25/1992	15-17	400	<0.12	<0.12	<0.12	<0.12	<0.12	<0.12	<0.4	NA	<1.0	<2.5
GMOW-2	2/25/1992	17-19	200	NA	NA	NA	NA	NA	NA	NA	<2.5	NA	NA
GMOW-3	2/25/1992	15-17	1500	**0.59**	0.6	0.14	0.76	0.54	0.27	0.47	NA	11	NA
GMOW-4	2/25/1992	19-21	NA	<0.12	<0.12	<0.12	0.62	0.33	<0.12	<0.40	<2.5	4.5	<2.5
GMOW-5	2/25/1992	15-17	NA	<0.24	0.56	1.8	**6.2**	6.7	2.3	<0.8	<2.5	**180**	<2.5
GMOW-6	2/25/1992	15-17	NA	<0.12	<0.12	<0.12	<0.12	<0.12	<0.12	<0.4	<2.5	<1	<2.5
OW-7	4/11/1994	15	0.3	<0.06	<0.06	<0.06	<0.18	<0.06	<0.06	<0.06	NA	<6	NA
OW-8	4/11/1994	16	0.3	<0.07	<0.07	<0.07	<0.21	<0.07	<0.07	<0.07	NA	<7	NA
OW-9	4/11/1994	16	0.4	<0.055	<0.055	<0.055	<0.16	<0.055	<0.055	<0.055	NA	<5.5	NA
MW-10	12/22/1995	11-13	0	<0.1	<0.1	<0.1	<0.2	<0.1	<0.1	<0.4	NA	<5.0	NA
MW-10	12/22/1995	18.5-20.5	0	<0.1	<0.1	<0.1	<0.2	<0.1	<0.1	<0.4	NA	<5.0	NA
MW-11	12/22/1995	11-13	0	<0.1	<0.1	<0.1	<0.2	<0.1	<0.1	<0.4	NA	<5.0	NA
MW-11	12/22/1995	18.5-20.5	101	**0.19**	<0.08	<0.08	<0.16	<0.08	<0.1	<0.4	NA	<3.97	NA
MW-12	9/12/1996	14-16	0	<0.025	<0.025	<0.025	<0.025	<0.025	<0.025	<0.025	NA	NA	NA
MW-12	9/12/1996	16-18	0	<0.025	<0.025	<0.025	<0.025	<0.025	<0.025	<0.025	NA	NA	NA
MP-1	8/6/1996	9-11	63	**0.2**	0.037	0.043	0.063	0.067	0.054	0.096	NA	<0.01	NA
TW-1	6/1/2004	10 - 12	31	<0.053	<0.053	<0.053	<0.16	<0.053	<0.053	<0.053	<0.26	7.7	NA
	6/1/2004	16 - 18	638	**0.53**	0.89	0.33	1.5	0.97	0.30	<0.051	0.33	27	NA
TW-2	6/1/2004	10 - 12	18	<0.056	<0.056	<0.056	<0.17	<0.056	<0.056	<0.056	<0.28	<6.3	NA
	6/1/2004	16 - 18	891	**0.49**	**1.5**	0.69	3.0	2.6	0.67	<0.047	**0.58**	9.0	NA
TW-3	6/1/2004	10 - 12	14	<0.049	<0.049	<0.049	<0.15	<0.049	<0.049	<0.049	0.33	<6.4	NA
	6/1/2004	18 - 20	436	**4.4**	**36**	***40***	***140***	***100***	**22**	<0.22	***7.5***	**530**	NA
TW-4	6/2/2004	10 - 12	93	**0.41**	<0.055	0.36	1.7	0.83	<0.055	<0.055	0.35	<5.9	NA
	6/2/2004	14 - 16	832	<0.057	<0.057	0.52	2.9	4.0	1.1	<0.057	**0.96**	24	NA
TW-5	6/2/2004	10 - 12	28	<0.062	<0.062	<0.062	<0.19	<0.062	<0.062	<0.062	**0.50**	<6.0	NA
	6/2/2004	16 - 18	951	<0.058	<0.058	1.8	**7.5**	16	4.4	<0.058	**1.1**	**110**	NA
TW-6	6/2/2004	8 - 10	11.9	<0.055	<0.055	<0.055	<0.16	<0.055	<0.055	<0.055	**0.53**	<5.5	NA

Table 1
Soil Analytical Data Summary
Former Amoco Service Station No. 15389
2602 East Washington Avenue
Madison, Wisconsin
Delta Project No. HWI 15389

NOTES:

<	= Not detected at or above the indicated method detection limit
(1)	= The RCL and direct contact standard for naphthalene were obtained from WDNR Publication RR-519-97 Soil Cleanup Levels for Polycyclic Aromatic Hydrocarbons (PAHs) Interim Guidance, April 1997.
GRO	= Gasoline Range Organics
ppm	= parts per million
mg/kg	= milligrams per kilogram (equivalent to parts per million)
MTBE	= Methyl Tertiary Butyl Ether
NA	= Not Analyzed for the indicated parameter
PID	= Volatile organic vapor level as measured with a photoionization detector
TMB	= Trimethylbenzene
NR 720 RCL	= Wisconsin Administrative Code Chapter NR 720 Non-Industrial Generic Residual Contaminant Level
NR 746 SSL	= Wisconsin Administrative Code Chapter NR 746 Table 1 Soil Screening Level
NR 746 Direct Contact Std.	= Wisconsin Administrative Code Chapter NR 746 Table 2 Direct Contact Standard (0 - 4 ft)
USEPA Modeled Site-Specific RCL	= caclulated value from the USEPA Site-Specific RCL modeling website based on WDNR guidance document Pub-RR-682
"SHADED BOLD TYPE"	= The indicated concentration exceeds the NR 720 RCL
"ITALIC BOLD TYPE"	= The indicated concentration exceeds the NR 746 Table 1 Soil Screening Level
"UNDERLINED BOLD TYPE"	= The indicated concentration exceeds the NR 746 Direct Contact Standard (0 - 4 ft)

Table 3
Groundwater Analytical Data Summary
Former Amoco Service Station No. 15389
2602 East Washington Avenue
Madison, Wisconsin
Delta Project No. HWI15389

GMOW-1

Date Sampled	Analytical Parameters										Bioparameters		
	Benzene	Toluene	Ethylbenzene	Total Xylenes	Total TMBs	MTBE	GRO	DRO	Naphthalene	Lead	DO	REDOX	Soluble Iron (Fe^{2+})
	µg/L	µg/L	µg/L	µg/L	µg/L	µg/L	µg/L	mg/L	µg/L	µg/L	ppm	millivolts	ppm
NR 140 ES-->	**5.0**	**1,000**	**700**	**10,000**	**480**	**60**	**No Standard**	**No Standard**	**100**	**15**			
3/19/1992	<0.4	<0.6	<0.8	<1.3	<0.7	<1	<10	NA	<1.6	NA	NM	NM	NM
10/27/1993	<1	<1	<1	<2	<1.0	<4	<50	NA	NA	NA	NM	NM	NM
1/11/1994	<1	<1	<1	<2	<1.0	<4	<50	NA	NA	NA	NM	NM	NM
5/4/1994	<1	<1	<1	<2	<1.0	<4	<50	NA	NA	NA	NM	NM	NM
8/15/1994	<1	<1	<1	<2	<1.0	<1	<50	NA	NA	NA	NM	NM	NM
2/24/1995	NS	NS	NS	NS	NS	NS	NS	NS	NS	NS	NM	NM	NM
5/10/1995	<1	<1	<1	<2	<1.0	<1	<50	NA	NA	NA	NM	NM	NM
9/6/1995	<1	<1	<1	<2	<1.0	<4	<50	NA	NA	NA	6.0	NM	0.1
1/3/1996	NS	NS	NS	NS	NS	NS	NS	NS	NS	NS	NM	NM	NM
4/17/1996	<1	<1	<1	<2	<1.0	<4	<50	NA	NA	NA	4.2	137	0.2
8/29/1996	<2	<2	<2	<4	<2.0	<2	<100	NA	NA	NA	2.7	103	0.1
9/24/1996	NS	NS	NS	NS	NS	NS	NS	NS	NS	NS	NM	NM	NM
10/1/1997	<1	<1	<1	<2	<1.0	<4	<50	NA	NA	NA	1.3	136	0.2
3/10/1998	<1	<1	<1	<2	<1.0	<4	<100	NA	NA	NA	2.4	029	0.2
10/1/1998	<1	<1	<1	<2	<1.0	<4	<100	NA	NA	NA	3.1	138	1.0
12/14/1998	NS	NS	NS	NS	NS	NS	NS	NS	NS	NS	NM	NM	NM
4/12/1999	<1	<1	<1	<2	<1.0	<4	<100	NA	NA	NA	1.7	124	2.0
3/9/2000	<0.15	<0.4	<0.5	<0.4	<0.4	<0.3	NA	NA	NA	NA	4.7	194	NM
8/16/2001	**68**	3.8	15	23	14.4	<2.0	NA	NA	<2.3	<1.2	0.8	064	NM
2/28/2002	<0.13	<0.20	<0.22	<0.23	<0.29	<0.16	<50	NA	<0.46	NA	0.9	NM	NM
8/22/2002	<0.13	<0.20	<0.22	0.28	<0.29	<0.16	<50	NA	<1.1	NA	1.7	196	NM
2/11/2003	<1.0	<1.0	<1.0	<3.0	<1.0	<1.0	<100	NA	<1.0	NA	4.1	019	NM
5/13/2003	<1.0	<1.0	<1.0	<3.0	<1.0	<1.0	<100	NA	<1.0	NA	2.8	143	NM
8/13/2003	<1.0	<1.0	<1.0	<3.0	<1.0	<1.0	<100	NA	<1.0	NA	2.4	-020	NM
11/13/2003	<1.0	<1.0	<1.0	<3.0	<1.0	<1.0	<100	NA	<1.0	NA	6.4	073	NM
2/17/2004	<1.0	<1.0	<1.0	<3.0	<1.0	<1.0	<100	NA	<1.0	NA	1.7	064	NM
5/11/2004	<1.0	<1.0	<1.0	<3.0	<1.0	<4.0	<100	NA	<1.0	NA	1.9	-016	NM
8/16/2004	<1.0	<1.0	<1.0	<3.0	<1.0	<1.0	<100	NA	<1.0	NA	2.1	040	NM
11/16/2004	NS	NS	NS	NS	NS	NS	NS	NS	NS	NS	2.3	052	NM
2/16/2005	<1.0	<1.0	<1.0	<3.0	<1.0	<1.0	<100	NA	<1.0	NA	2.6	-058	NM
10/26/2006	NS	NS	NS	NS	NS	NS	NS	NS	NS	NS	NM	NM	NM
1/25/2007	<1.0	<1.0	<1.0	<3.0	<1.0	<1.0	NA	NA	<1.0	NA	2.3	-023	0.1
4/19/2007	NS	NS	NS	NS	NS	NS	NS	NS	NS	NS	NM	NM	NM

Table 3
Groundwater Analytical Data Summary
Former Amoco Service Station No. 15389
2602 East Washington Avenue
Madison, Wisconsin
Delta Project No. HWI15389

GMOW-2

Date Sampled	Analytical Parameters										Bioparameters		
	Benzene	Toluene	Ethylbenzene	Total Xylenes	Total TMBs	MTBE	GRO	DRO	Naphthalene	Lead	DO	REDOX	Soluble Iron (Fe^{2+})
	µg/L	µg/L	µg/L	µg/L	µg/L	µg/L	µg/L	mg/L	µg/L	µg/L	ppm	millivolts	ppm
NR 140 ES-->	**5.0**	**1,000**	**700**	**10,000**	**480**	**60**	**No Standard**	**No Standard**	**100**	**15**			
3/19/1992	**1,400**	400	<80	400	<70	<100	14,000	NA	<160	NA	NM	NM	NM
10/27/1993	**21,000**	**24,000**	**2,100**	9,600	**1,830**	**6,000**	74,000	NA	NA	NA	NM	NM	NM
1/11/1994	**21,000**	**22,000**	**2,200**	**11,000**	**1,950**	**2,600**	80,000	NA	NA	NA	NM	NM	NM
5/4/1994	**6,200**	840	**840**	3,100	**990**	**2,500**	18,000	NA	NA	NA	NM	NM	NM
8/15/1994	**18,000**	**17,000**	**1,700**	8,200	**1,700**	**2,600**	84,000	NA	NA	NA	NM	NM	NM
2/24/1995	**12,000**	850	**1,100**	3,700	**930**	**3,700**	18,000	NA	NA	NA	NM	NM	NM
5/10/1995	**1,700**	210	**2,200**	460	252	**220**	6,100	NA	NA	NA	NM	NM	NM
9/6/1995	**4,800**	**1,300**	510	1,100	334	**520**	11,000	NA	NA	NA	1.5	NM	10.0
1/3/1996	**4,000**	160	380	810	296	**550**	8,400	NA	NA	NA	3.2	NM	10.0
4/17/1996	**3,800**	99	250	330	170	**790**	7,600	NA	NA	NA	0.7	-090	10+
8/29/1996	**560**	25	89	102	106	34	2,200	NA	NA	NA	1.1	-071	10+
9/24/1996	**1,500**	160	190	181	87	**180**	4,000	NA	NA	NA	0.9	-067	10+
10/1/1997	**880**	<5	74	27	17.7	**130**	1,700	NA	NA	NA	0.7	-136	10+
3/10/1998	**610**	12	110	22	14	**130**	<1,000	NA	NA	NA	1.5	-016	9.0
10/1/1998	**360**	4.8	24	5.1	1.4	**70**	740	NA	NA	NA	2.4	247	10+
12/14/1998	NS	NS	NS	NS	NS	NS	NS	NS	NS	NS	NM	NM	NM
4/12/1999	**110**	6.0	12	<2	<1.0	55	510	NA	NA	NA	1.6	-109	10.0
3/9/2000	**258**	3.09	<2.50	2.12	<2.0	24	NA	NA	NA	NA	1.8	-112	NM
8/23/2000	**50**	0.88	5.8	3.5	2.36	<0.26	NA	NA	NA	NA	0.3	-056	NM
1/11/2001	**300**	23	38	82	20.7	<5.0	NA	NA	NA	NA	0.3	-285	NM
8/16/2001	**18**	<0.20	<0.22	0.37	<0.29	<0.41	NA	NA	<0.46	<1.2	1.8	-117	NM
2/28/2002	**30**	1.1	0.33	4.7	1.8	<1.2	390	NA	<0.46	NA	0.9	NM	NM
8/22/2002	**100**	0.39	1.9	13	8.43	12	330	NA	<1.1	NA	0.5	216	NM
2/11/2003	3.9	<1.0	<1.0	2.4 J	<1.0	11	210	NA	<1.0	NA	2.0	-043	NM
5/13/2003	**62**	2.2	3.6	20	4.3	8.7	370	NA	<1.0	NA	0.7	-066	NM
8/13/2003	**59**	2.7	2.2	22	9.3	16	370	NA	<1.0	NA	0.8	-076	NM
11/13/2003	**8.7**	0.53 J	0.65 J	5.9	1.85 J	14	210	NA	<1.0	NA	3.2	-076	NM
2/17/2004	**190**	7.8	5.3	82	45.6	14	910	NA	<1.0	NA	2.3	-081	NM
5/11/2004	**43**	7.6	12	33	23	<4.0	620	NA	<1.0	NA	1.3	-076	NM
8/16/2004	**30**	0.99 J	0.63 J	29	48	<1.0	500	NA	<1.0	NA	1.3	-121	NM
11/16/2004	**137**	20.5	43.3	236	77.4	<5.0	977	NA	<5.0	NA	2.1	-080	NM
2/16/2005	**121**	15.7	75.7	180	65.9	6.1	1,040	NA	2.2	NA	2.0	-071	NM
10/26/2006	**565**	10.3	140	241	230.7	37.5	NA	NA	45.5	NA	2.3	055	10+
1/25/2007	**1,350**	32.5	497	673	**664**	**65.2**	NA	NA	90.8	NA	2.1	-031	10+
4/19/2007	**75.2**	2.6	91.9	61.6	64.8	19.3	NA	NA	20.4	NA	2.1	-092	10+

Table 3
Groundwater Analytical Data Summary
Former Amoco Service Station No. 15389
2602 East Washington Avenue
Madison, Wisconsin
Delta Project No. HWI15389

GMOW-3

Date Sampled	Analytical Parameters										Bioparameters		
	Benzene	Toluene	Ethylbenzene	Total Xylenes	Total TMBs	MTBE	GRO	DRO	Naphthalene	Lead	DO	REDOX	Soluble Iron (Fe^{2+})
	µg/L	µg/L	µg/L	µg/L	µg/L	µg/L	µg/L	mg/L	µg/L	µg/L	ppm	millivolts	ppm
NR 140 ES-->	**5.0**	**1,000**	**700**	**10,000**	**480**	**60**	**No Standard**	**No Standard**	**100**	**15**			
3/19/1992	23,000	20,000	3,000	13,000	3,690	6,500	360,000	NA	760	NA	NM	NM	NM
10/27/1993	29,000	16,000	2,600	12,000	4,230	1,400	87,000	NA	NA	NA	NM	NM	NM
1/11/1994	24,000	9,600	2,300	11,000	3,980	990	70,000	NA	NA	NA	NM	NM	NM
5/4/1994	27,000	19,000	2,500	11,000	4,140	1,400	90,000	NA	NA	NA	NM	NM	NM
8/15/1994	23,000	20,000	2,200	11,000	4,270	1,700	91,000	NA	NA	NA	NM	NM	NM
2/24/1995	28,000	26,000	2,700	13,000	4,800	5,600	96,000	NA	NA	NA	NM	NM	NM
5/10/1995	28,000	36,000	2,300	12,000	5,300	1,400	100,000	NA	NA	NA	NM	NM	NM
9/6/1995	20,000	20,000	2,600	13,000	4,280	970	76,000	NA	NA	NA	1.5	NM	10.0
1/3/1996	19,000	19,000	2,600	12,000	4,150	2,000	75,000	NA	NA	NA	1.8	NM	10.0
4/17/1996	FP	FP	FP	FP	FP	FP	FP	FP	FP	FP	NM	NM	NM
8/29/1996	23,000	34,000	3,100	18,500	49,000	1,000	310,000 E	NA	NA	NA	0.8	-070	10+
9/24/1996	21,000	27,000	2,200	11,900	6,600	<200	99,000	NA	NA	NA	0.6	-081	10+
10/1/1997	20,000	32,000	3,100	18,000	1,100	530	110,000	NA	NA	NA	0.6	-176	10+
3/10/1998	FP	FP	FP	FP	FP	FP	FP	FP	FP	FP	NM	NM	NM
10/1/1997	23,000	31,000	2,900	13,000	4,600	130	100,000	NA	NA	NA	NM	NM	10+
10/1/1998	24,000	26,000	3,400	16,000	4,600	<4	99,000	NA	NA	NA	0.8	041	10+
12/14/1998	NS	NS	NS	NS	NS	NS	NS	NS	NS	NS	NM	NM	NM
4/12/1999	23,000	30,000	3,300	15,000	5,300	1,600	110,000	NA	NA	NA	0.4	-114	10+
3/9/2000	FP	FP	FP	FP	FP	FP	FP	FP	FP	FP	NM	NM	NM
8/23/2000	FP	FP	FP	FP	FP	FP	FP	FP	FP	FP	NM	NM	NM
1/11/2001	FP	FP	FP	FP	FP	FP	FP	FP	FP	FP	NM	NM	NM
8/16/2001	17,000	29,000	2,200	12,000	4,370	<19	NA	NA	760	NA	0.4	-100	NM
2/28/2002	18,000	31,000	2,900	15,000	4,840	<32	85,000	NA	800	NA	0.8	NM	NM
2/28/2002 D	18,000	31,000	2,800	14,000	4,670	<32	85,000	NA	770	NA			
8/22/2002	12,000	21,000	2,000	10,000	2,970	<40	59,000	NA	550	NA	0.6	206	NM
8/22/2002 D	14,000	25,000	2,100	11,000	3,580	<40	NA	NA	NA	NA			
2/11/2003	FP	FP	FP	FP	FP	FP	FP	FP	FP	FP	NM	NM	NM
5/13/2003	FP	FP	FP	FP	FP	FP	FP	FP	FP	FP	NM	NM	NM
8/13/2003	FP	FP	FP	FP	FP	FP	FP	FP	FP	FP	NM	NM	NM
11/13/2003	FP	FP	FP	FP	FP	FP	FP	FP	FP	FP	NM	NM	NM
2/17/2004	12,000	19,000	1,600	9,200	2,550	<200	94,000	NA	360	NA	1.0	-102	NM
2/17/2004 D	17,000	25,000	2,600	14,000	3,710	<200	84,000	NA	490	NA			
5/11/2004	16,000	36,000	3,000	15,000	4,900	<800	130,000	NA	93	NA	1.1	-109	NM
5/11/2004 D	16,000	35,000	3,100	15,000	5,000	<800	130,000	NA	120	NA			
8/16/2004	FP	FP	FP	FP	FP	FP	FP	FP	FP	FP	NM	NM	NM
11/16/2004	FP	FP	FP	FP	FP	FP	FP	FP	FP	FP	NM	NM	NM
2/16/2005	19,400	25,800	2,830	15,900	5,370	<200	251,000	NA	770	NA	1.3	-082	NM
2/16/2005 D	16,500	<200	2,350	13,800	5,080	<200	103,000	NA	1,020	NA			
10/26/2006	13,500	19,400	2,610	14,100	4,881	62.9 J	NA	NA	794	NA	1.4	041	10+
10/26/2006 D	13,300	15,000	2,620	13,700	4,473	72.3 J	NA	NA	757	NA			
1/25/2007	14,300	26,800	2,790	16,200	5,560	<200	NA	NA	696	NA	1.2	-079	10+
1/25/2007 D	13,700	26,100	2,730	15,700	5,770	<200	NA	NA	628	NA			
4/19/2007	14,700	24,000	2,950	16,300	5,040	<200	NA	NA	1,170	NA	1.5	-069	10+
4/19/2007 D	14,600	23,100	2,830	15,400	5,040	<200	NA	NA	1,080	NA			

Table 3
Groundwater Analytical Data Summary
Former Amoco Service Station No. 15389
2602 East Washington Avenue
Madison, Wisconsin
Delta Project No. HWI15389

GMOW-4

Date Sampled	Analytical Parameters										Bioparameters		
	Benzene	Toluene	Ethylbenzene	Total Xylenes	Total TMBs	MTBE	GRO	DRO	Naphthalene	Lead	DO	REDOX	Soluble Iron (Fe^{2+})
	µg/L	µg/L	µg/L	µg/L	µg/L	µg/L	µg/L	mg/L	µg/L	µg/L	ppm	millivolts	ppm
NR 140 ES-->	**5.0**	**1,000**	**700**	**10,000**	**480**	**60**	**No Standard**	**No Standard**	**100**	**15**			
3/19/1992	**28000**	**12,000**	**2,500**	**12,000**	**1,950**	**1,900**	320,000	NA	**430**	14.3	NM	NM	NM
10/27/1993	**21,000**	**4,900**	**2,100**	8,100	**1,530**	**880**	45,000	NA	NA	NA	NM	NM	NM
1/11/1994	**18,000**	**3,800**	**1,600**	6,700	**1,320**	**630**	36,000	NA	NA	NA	NM	NM	NM
5/4/1994	**23,000**	**12,000**	**2,100**	9,600	**1,660**	**770**	56,000	NA	NA	NA	NM	NM	NM
8/15/1994	**26,000**	**15,000**	**3,000**	**14,000**	**2,360**	**<400**	79,000	NA	NA	NA	NM	NM	NM
2/24/1995	**32,000**	**21,000**	**3,800**	**19,000**	**2,760**	**<400**	78,000	NA	NA	NA	NM	NM	NM
5/10/1995	**27,000**	**20,000**	**3,600**	**17,000**	**2,550**	**<400**	96,000	NA	NA	NA	NM	NM	NM
9/6/1995	**20,000**	**15,000**	**2,600**	**13,000**	**2,130**	**<200**	64,000	NA	NA	NA	3.0	NM	5.0
9/6/1995 D	**22,000**	**19,000**	**3,200**	**15,000**	**3,050**	**<400**	82,000	NA	NA	NA			
1/3/1996	**22,000**	**17,000**	**3,700**	**16,000**	**3,140**	**<400**	85,000	NA	NA	NA	1.9	NM	10.0
1/3/1996 D	**23,000**	**17,000**	**3,700**	**16,000**	**3,040**	**<400**	80,000	NA	NA	NA			
4/17/1996	**25,000**	**20,000**	**3,600**	**16,000**	**2,610**	**<400**	100,000	NA	NA	NA	0.6	-101	10+
4/17/1996 D	**25,000**	**19,000**	**3,500**	**16,000**	**2,640**	**520**	93,000	NA	NA	NA			
8/29/1996	**17,000**	**16,000**	**2,400**	**10,900**	**1,930**	**710**	61,000 E	NA	NA	NA	0.8	-072	10+
8/29/1996 D	**17,000**	**16,000**	**2,300**	**10,400**	**2,000**	**720**	61,000 E	NA	NA	NA			
9/24/1996	**19,000**	**18,000**	**2,800**	**12,800**	**2,360**	**860**	75,000	NA	NA	NA	1.4	-076	10+
9/24/1996 D	**18,000**	**17,000**	**2,500**	**11,600**	**1,820**	**850**	69,000	NA	NA	NA			
10/1/1997	**25,000**	**29,000**	**3,900**	**19,000**	**3,270**	**520**	92000	NA	NA	NA	1.1	-147	10+
10/1/1997 D	**22,000**	**26,000**	**3,500**	**17,000**	**3,420**	**470**	99,000	NA	NA	NA			
3/10/1998	**20,000**	**19,000**	**3,500**	**16,000**	**2,780**	**510**	110,000	NA	NA	NA	2.3	-033	7.0
3/10/1998 D	**23,000**	**22,000**	**4,000**	**19,000**	**3,050**	**<800**	20,000	NA	NA	NA			
10/1/1998	**20,000**	**18,000**	**3,500**	**15,000**	**2,440**	**1,200**	84,000	NA	NA	NA	2.6	145	10+
10/1/1998 D	**21,000**	**20,000**	**3,900**	**17,000**	**2,680**	**540**	NA	NA	NA	NA			
12/14/1998	NS	NS	NS	NS	NS	NS	NS	NS	NS	NS	NM	NM	NM
4/12/1999	**21,000**	**26,000**	**4,000**	**16,000**	**2,750**	**1,200**	97,000	NA	NA	NA	0.8	-108	10+
4/12/1999 D	**18,000**	**22,000**	**3,100**	**13,000**	**2,050**	**<800**	78,000	NA	NA	NA			
3/9/2000	**16,300**	**20,900**	**3,430**	**15,830**	**2,361**	<75	NA	NA	NA	NA	1.7	-126	NM
8/23/2000	**13,000**	**11,000**	**3,300**	**14,000**	**2,340**	<16	NA	NA	NA	NA	0.4	-090	NM
8/23/2000 D (1)	**46**	0.61	3.4	2.1	1.2	<0.51	NA	NA	NA	NA			
1/11/2001	**12,000**	**15,000**	**3,300**	**15,000**	**2,450**	<60	NA	NA	NA	NA	0.3	-307	NM
8/16/2001	**8,700**	**2,900**	**2,600**	**11,000**	**1,910**	<44	NA	NA	**440**	6.7	1.3	-022	NM
8/16/2001 D	**9,300**	**3,000**	**2,800**	**12,000**	**2,040**	<52	NA	NA	**450**	6.5			
2/28/2002	**11,000**	**4,400**	**3,400**	**14,000**	**2,410**	<32	42,000	NA	**480**	NA	0.5	NM	NM
8/22/2002	**7,700**	**3,800**	**2,600**	**10,000**	**1,720**	<32	28,000	NA	**390**	NA	0.7	216	NM
8/22/2002 D	**7,800**	**2,900**	**2,800**	**11,000**	**1,960**	<32	NA	NA	NA	NA			
2/11/2003	**11,000**	**2,400**	**3,700**	**13,000**	**2,490**	<200	32,000	NA	<200	NA	1.7	-066	NM
2/11/2003 D	**11,000**	**2,000**	**3,700**	**13,000**	**2,380**	<200	36,000	NA	<200	NA			
5/13/2003	**12,000**	**2,100**	**3,400**	**13,000**	**2,370**	**170**	70,000	NA	**570**	NA	2.0	-108	NM
5/13/2003 D	**13,000**	**2,300**	**3,600**	**14,000**	**2,500**	**160**	70,000	NA	**500**	NA			
8/13/2003	**9,800**	**3,000**	**3,800**	**16,000**	**2,680**	**130**	110,000	NA	<100	NA	1.6	-092	NM
8/13/2003 D	**9,800**	**3,600**	**3,900**	**16,000**	**2,620**	**120**	100,000	NA	<100	NA			
11/13/2003	**18,000**	**1,700**	**6,000**	**22,000**	**4,170**	**280**	41,000	NA	**900**	NA	2.6	-077	NM
11/13/2003 D	**9,100**	**840**	**2,900**	**11,000**	**2,150**	**130**	46,000	NA	**480**	NA			
2/17/2004	**7,400**	**5,800**	**2,400**	**11,000**	**1,520**	**91 J**	49,000	NA	**220**	NA	0.5	-091	NM
5/11/2004	**7,800**	**7,000**	**3,000**	**11,000**	**1,600**	<200	50,000	NA	**770**	NA	1.4	-094	NM
8/16/2004	**10,000**	**6,800**	**4,700**	**18,000**	**2,470**	<100	47,000	NA	**690**	NA	1.0	-104	NM
8/16/2004 D	**9,000**	**7,400**	**4,100**	**16,000**	**2,360**	<100	43,000	NA	**670**	NA			
11/16/2004	**5,650**	123	**2,380**	7,540	**1,422**	**98.1**	24,200	NA	**325**	NA	2.2	-082	NM
11/16/2004 D	**6,620**	148	**2,850**	8,630	**1,606**	**104**	27,700	NA	**366**	NA			
2/16/2005	**8,450**	**1,180**	**2,600**	8,820	**1,722**	**146**	32,900	NA	**256**	NA	1.9	-094	NM
10/26/2006	**4,870**	140	**1,940**	2,240	**1114.1 J**	**73.6**	NA	NA	**256**	NA	2.3	049	10+
1/25/2007	**1,390**	72.2	464	1,570	454.1	<25.0	NA	NA	<25.0	NA	2.0	-069	10+
4/19/2007	**6,230**	**6,300**	**2,950**	9,370	**2,081**	**67.8**	NA	NA	**454**	NA	2.8	-061	10+

Table 3
Groundwater Analytical Data Summary
Former Amoco Service Station No. 15389
2602 East Washington Avenue
Madison, Wisconsin
Delta Project No. HWI15389

GMOW-5

Date Sampled	Analytical Parameters										Bioparameters		
	Benzene	Toluene	Ethylbenzene	Total Xylenes	Total TMBs	MTBE	GRO	DRO	Naphthalene	Lead	DO	REDOX	Soluble Iron (Fe^{2+})
	µg/L	µg/L	µg/L	µg/L	µg/L	µg/L	µg/L	mg/L	µg/L	µg/L	ppm	millivolts	ppm
NR 140 ES-->	**5.0**	**1,000**	**700**	**10,000**	**480**	**60**	**No Standard**	**No Standard**	**100**	**15**			
3/19/1992	**1,500**	**9,900**	**2,500**	**12,000**	**2,580**	<250	170,000	NA	<400	**88**	NM	NM	NM
10/27/1993	**5,800**	**2,700**	**2,900**	6,900	**2,730**	<400	28,000	NA	NA	NA	NM	NM	NM
1/11/1994	**4,500**	**3,200**	**2,400**	7,900	**2,970**	<80	37,000	NA	NA	NA	NM	NM	NM
5/4/1994	**4,600**	**6,300**	**2,700**	**11,000**	**2,990**	<200	48,000	NA	NA	NA	NM	NM	NM
8/15/1994	**5,200**	**7,800**	**2,800**	**12,000**	**3,360**	<200	54,000	NA	NA	NA	NM	NM	NM
2/24/1995	**57,000**	**11,000**	**3,700**	**17,000**	**3,750**	<400	49,000	NA	NA	NA	NM	NM	NM
5/10/1995	**3,300**	**6,100**	**3,300**	**16,000**	**4,700**	<500	57,000	NA	NA	NA	NM	NM	NM
9/6/1995	**4,500**	**9,200**	**3,100**	**14,000**	**3,290**	<80	46,000	NA	NA	NA	1.0	NM	8.0
1/3/1996	NS	NS	NS	NS	NS	NS	NS	NS	NS	NS	NM	NM	NM
3/12/1996	**Well Abandoned**												

GMOW-6

Date Sampled	Analytical Parameters										Bioparameters		
	Benzene	Toluene	Ethylbenzene	Total Xylenes	Total TMBs	MTBE	GRO	DRO	Naphthalene	Lead	DO	REDOX	Soluble Iron (Fe^{2+})
	µg/L	µg/L	µg/L	µg/L	µg/L	µg/L	µg/L	mg/L	µg/L	µg/L	ppm	millivolts	ppm
NR 140 ES-->	**5.0**	**1,000**	**700**	**10,000**	**480**	**60**	**No Standard**	**No Standard**	**100**	**15**			
3/19/1992	<0.4	<0.6	4	31	<0.7	<1	140	NA	<1.6	<2	NM	NM	NM
10/27/1993	<1	<1	<1	<2	<1.0	<4	<50	NA	NA	NA	NM	NM	NM
1/11/1994	<1	<1	<1	<2	<1.0	<4	<50	NA	NA	NA	NM	NM	NM
5/4/1994	<1	<1	<1	<2	<1.0	<4	<50	NA	NA	NA	NM	NM	NM
8/15/1994	<1	<1	<1	<2	<1.0	<4	<50	NA	NA	NA	NM	NM	NM
2/24/1995	<10	75	320	1,600	**1,560**	<4	8,100	NA	NA	NA	NM	NM	NM
5/10/1995	<1	<1	1.5	5.8	5.6	<4	250	NA	NA	NA	NM	NM	NM
9/6/1995	<1	<1	<1	<2	<1.0	<4	<50	NA	NA	NA	2.0	NM	0.1
1/3/1996	NS	NS	NS	NS	NS	NS	NS	NS	NS	NS	NM	NM	NM
3/12/1996	**Well Abandoned**												

Table 3
Groundwater Analytical Data Summary
Former Amoco Service Station No. 15389
2602 East Washington Avenue
Madison, Wisconsin
Delta Project No. HWI15389

OW-7

Date Sampled	Analytical Parameters										Bioparameters		
	Benzene	Toluene	Ethylbenzene	Total Xylenes	Total TMBs	MTBE	GRO	DRO	Naphthalene	Lead	DO	REDOX	Soluble Iron (Fe^{2+})
	µg/L	µg/L	µg/L	µg/L	µg/L	µg/L	µg/L	mg/L	µg/L	µg/L	ppm	millivolts	ppm
NR 140 ES-->	**5.0**	**1,000**	**700**	**10,000**	**480**	**60**	**No Standard**	**No Standard**	**100**	**15**			
10/27/1993	NS	NS	NS	NS	NS	NS	NS	NS	NS	NS	NM	NM	NM
1/11/1994	NS	NS	NS	NS	NS	NS	NS	NS	NS	NS	NM	NM	NM
5/4/1994	<1	<1	<1	<2	<1.0	<4	<50	<0.10	<1.6	<400	NM	NM	NM
8/15/1994	<1	<1	<1	<2	<1.0	<4	<50	NA	NA	NA	NM	NM	NM
2/24/1995	<1	<1	<1	<2	<1.0	<4	<50	NA	NA	NA	NM	NM	NM
5/10/1995	<1	<1	<1	<2	<1.0	<4	<50	NA	NA	NA	NM	NM	NM
9/6/1995	<1	<1	<1	<2	<1.0	<4	<50	NA	NA	NA	5.0	NM	0.1
1/3/1996	<1	<1	<1	<2	<1.0	<4	<50	NA	NA	NA	5.1	NM	0.0
4/17/1996	<1	<1	<1	<2	<1.0	<4	<50	NA	NA	NA	3.7	100	0.0
8/29/1996	<2	<2	<2	<4	<2.0	<2	<100	NA	NA	NA	3.1	061	0.2
9/24/1996	NS	NS	NS	NS	NS	NS	NS	NS	NS	NS	NM	NM	NM
10/1/1997	<1	<1	<1	<2	<1.0	<4	<50	NA	NA	NA	2.1	043	0.9
3/10/1998	<1	<1	<1	<2	<1.0	4.7	<100	NA	NA	NA	4.5	071	0.3
10/1/1998	<1	<1	<1	<2	<1.0	<4	<100	NA	NA	NA	6.7	309	0.2
12/14/1998	NS	NS	NS	NS	NS	NS	NS	NS	NS	NS	NM	NM	NM
4/12/1999	<1	<1	<1	<2	<1.0	<4	<100	NA	NA	NA	11.2	026	0.2
3/9/2000	<0.15	<0.4	<0.5	<0.4	<0.4	<0.3	NS	NS	NS	NS	4.2	318	NM
8/23/2000	<0.13	<0.20	<0.22	<0.23	<0.29	<0.16	NA	NA	NA	NA	4.9	292	NM
8/16/2001	<0.13	<0.20	<0.22	<0.23	<0.29	<0.16	NA	NA	<0.46	<1.2	6.4	060	NM
8/22/2002	<0.13	<0.20	<0.22	<0.23	<0.29	<0.16	<50	NA	<1.1	NA	3.3	218	NM
2/11/2003	<1.0	<1.0	<1.0	<3.0	<1.0	<1.0	<100	NA	<1.0	NA	5.8	115	NM
5/13/2003	NS	NS	NS	NS	NS	NS	NS	NS	NS	NS	NM	NM	NM
8/13/2003	NS	NS	NS	NS	NS	NS	NS	NS	NS	NS	2.0	009	NM
11/13/2003	NS	NS	NS	NS	NS	NS	NS	NS	NS	NS	3.2	081	NM
2/17/2004	<1.0	<1.0	<1.0	<3.0	<1.0	<1.0	<100	NA	<1.0	NA	5.9	045	NM
5/11/2004	NS	NS	NS	NS	NS	NS	NS	NS	NS	NS	1.8	-060	NM
8/16/2004	NS	NS	NS	NS	NS	NS	NS	NS	NS	NS	2.9	070	NM
11/16/2004	NS	NS	NS	NS	NS	NS	NS	NS	NS	NS	2.7	050	NM
2/16/2005	<1.0	<1.0	<1.0	<3.0	<1.0	<1.0	<100	NA	<1.0	NA	5.9	094	NM
10/26/2006	NS	NS	NS	NS	NS	NS	NS	NS	NS	NS	NM	NM	NM
1/25/2007	<1.0	<1.0	<1.0	<3.0	<1.0	<1.0	NA	NA	<1.0	NA	3.6	060	0.2
4/19/2007	NS	NS	NS	NS	NS	NS	NS	NS	NS	NS	NM	NM	NM

Table 3
Groundwater Analytical Data Summary
Former Amoco Service Station No. 15389
2602 East Washington Avenue
Madison, Wisconsin
Delta Project No. HWI15389

OW-8

Date Sampled	Analytical Parameters										Bioparameters		
	Benzene	Toluene	Ethylbenzene	Total Xylenes	Total TMBs	MTBE	GRO	DRO	Naphthalene	Lead	DO	REDOX	Soluble Iron (Fe^{2+})
	µg/L	µg/L	µg/L	µg/L	µg/L	µg/L	µg/L	mg/L	µg/L	µg/L	ppm	millivolts	ppm
NR 140 ES-->	**5.0**	**1,000**	**700**	**10,000**	**480**	**60**	**No Standard**	**No Standard**	**100**	**15**			
10/27/1993	NS	NS	NS	NS	NS	NS	NS	NS	NS	NS	NM	NM	NM
1/11/1994	NS	NS	NS	NS	NS	NS	NS	NS	NS	NS	NM	NM	NM
5/4/1994	<1	<1	<1	<2	<1.0	<4	<50	<0.10	<1.6	<400	NM	NM	NM
8/15/1994	<1	<1	<1	<2	<1.0	<4	<50	NA	NA	NA	NM	NM	NM
2/24/1995	NS	NS	NS	NS	NS	NS	NS	NS	NS	NS	NM	NM	NM
5/10/1995	<1	<1	<1	<2	<1.0	<4	<50	NA	NA	NA	NM	NM	NM
9/6/1995	<1	<1	<1	<2	<1.0	<4	<50	NA	NA	NA	7.0	NM	0.1
1/3/1996	<1	<1	<1	<2	<1.0	<4	<50	NA	NA	NA	8.6	NM	0.0
4/17/1996	<1	<1	<1	<2	<1.0	<4	<50	NA	NA	NA	8.5	098	0.0
8/29/1996	<2	<2	<2	<4	<2.0	<2	<100	NA	NA	NA	3.5	027	0.3
9/24/1996	NS	NS	NS	NS	NS	NS	NS	NS	NS	NS	NM	NM	NM
10/1/1997	<1	<1	<1	<2	<1.0	<4	<50	NA	NA	NA	3.1	070	0.0
3/10/1998	<1	<1	<1	<2	<1.0	<4	<100	NA	NA	NA	2.0	118	0.0
10/1/1998	<1	<1	<1	<2	<1.0	<4	<100	NA	NA	NA	6.4	312	0.1
12/14/1998	NS	NS	NS	NS	NS	NS	NS	NS	NS	NS	NM	NM	NM
4/12/1999	<1	<1	<1	<2	<1.0	<4	<100	NA	NA	NA	12.1	-028	0.1
3/9/2000	<0.15	<0.4	<0.5	<0.4	<0.4	<0.3	NA	NA	NA	NA	3.3	260	NM
8/23/2000	<0.13	<0.20	<0.22	<0.23	<0.29	<0.16	NA	NA	NA	NA	6.1	254	NM
8/16/2001	<0.13	<0.20	<0.22	<0.23	<0.29	<0.16	NA	NA	<0.46	<1.2	6.3	116	NM
8/22/2002	<0.13	<0.20	<0.22	<0.23	<0.29	<0.16	<50	NA	<1.1	NA	7.2	186	NM
2/11/2003	<1.0	<1.0	<1.0	<3.0	<1.0	<1.0	<100	NA	<1.0	NA	6.8	109	NM
5/13/2003	NS	NS	NS	NS	NS	NS	NS	NS	NS	NS	NM	NM	NM
8/13/2003	NS	NS	NS	NS	NS	NS	NS	NS	NS	NS	6.4	-014	NM
11/13/2003	NS	NS	NS	NS	NS	NS	NS	NS	NS	NS	3.8	100	NM
2/17/2004	<1.0	<1.0	<1.0	<3.0	<1.0	<1.0	<100	NA	<1.0	NA	3.4	015	NM
5/11/2004	NS	NS	NS	NS	NS	NS	NS	NS	NS	NS	1.9	-015	NM
8/16/2004	NS	NS	NS	NS	NS	NS	NS	NS	NS	NS	2.3	063	NM
11/16/2004	NS	NS	NS	NS	NS	NS	NS	NS	NS	NS	3.1	045	NM
2/16/2005	<1.0	<1.0	<1.0	<3.0	<1.0	**91.9**	<100	NA	<1.0	NA	8.8	098	NM
10/26/2006	<1.0	<1.0	<1.0	<3.0	<1.0	**127**	NA	NA	<1.0	NA	6.8	134	0
1/25/2007	<1.0	<1.0	<1.0	<3.0	<1.0	**182**	NA	NA	<1.0	NA	3.2	071	0.1
	Well Abandoned Due To Road Construction												

Table 3
Groundwater Analytical Data Summary
Former Amoco Service Station No. 15389
2602 East Washington Avenue
Madison, Wisconsin
Delta Project No. HWI15389

OW-9

Date Sampled	Analytical Parameters										Bioparameters		
	Benzene	Toluene	Ethylbenzene	Total Xylenes	Total TMBs	MTBE	GRO	DRO	Naphthalene	Lead	DO	REDOX	Soluble Iron (Fe^{2+})
	µg/L	µg/L	µg/L	µg/L	µg/L	µg/L	µg/L	mg/L	µg/L	µg/L	ppm	millivolts	ppm
NR 140 ES-->	**5.0**	**1,000**	**700**	**10,000**	**480**	**60**	**No Standard**	**No Standard**	**100**	**15**			
10/27/1993	NS	NS	NS	NS	NS	NS	NS	NS	NS	NS	NM	NM	NM
1/11/1994	NS	NS	NS	NS	NS	NS	NS	NS	NS	NS	NM	NM	NM
5/4/1994	<1	<1	<1	<2	<1.0	4.5	<50	<0.10	<1.6	<400	NM	NM	NM
8/15/1994	<1	<1	<1	<2	<1.0	<4	<50	NA	NA	NA	NM	NM	NM
2/24/1995	<1	<1	<1	<2	<1.0	<4	<50	NA	NA	NA	NM	NM	NM
5/10/1995	<1	<1	<1	<2	<1.0	<4	<50	NA	NA	NA	NM	NM	NM
9/6/1995	<1	<1	<1	<2	<1.0	<4	<50	NA	NA	NA	2.0	NM	0.1
1/3/1996	<1	<1	<1	<2	<1.0	<4	<50	NA	NA	NA	5.4	NM	0.0
4/17/1996	<1	<1	<1	<2	<1.0	<4	<50	NA	NA	NA	2.9	086	0.0
8/29/1996	<2	<2	<2	<4	<2.0	<2	<100	NA	NA	NA	2.1	-018	0.2
9/24/1996	NS	NS	NS	NS	NS	NS	NS	NS	NS	NS	NM	NM	NM
10/1/1997	<1	<1	<1	<2	<1.0	<4	<50	NA	NA	NA	2.7	068	0.1
3/10/1998	<1	<1	<1	<2	<1.0	<4	<100	NA	NA	NA	2.1	094	0.0
10/1/1998	<1	<1	<1	<2	<1.0	<4	<100	NA	NA	NA	4.5	305	0.1
12/14/1998	NS	NS	NS	NS	NS	NS	NS	NS	NS	NS	NM	NM	NM
4/12/1999	<1	<1	<1	<2	<1.0	<4	<100	NA	NA	NA	10.1	018	0.1
3/9/2000	<0.15	<0.4	<0.5	<0.4	<0.4	<0.3	NA	NA	NA	NA	3.8	285	NM
8/16/2001	<0.13	<0.20	<0.22	<0.23	<0.29	<0.16	NA	NA	<0.46	<1.2	8.8	127	NM
8/22/2002	<0.13	<0.20	<0.22	<0.23	<0.29	<0.16	<50	NA	<1.1	NA	1.9	181	NM
2/11/2003	<1.0	<1.0	<1.0	<3.0	<1.0	<1.0	<100	NA	<1.0	NA	3.4	134	NM
5/13/2003	NS	NS	NS	NS	NS	NS	NS	NS	NS	NS	NM	NM	NM
8/13/2003	NS	NS	NS	NS	NS	NS	NS	NS	NS	NS	3.6	-013	NM
11/13/2003	NS	NS	NS	NS	NS	NS	NS	NS	NS	NS	3.5	079	NM
2/17/2004	<1.0	<1.0	<1.0	<3.0	<1.0	<1.0	<100	NA	<1.0	NA	3.1	010	NM
5/11/2004	NS	NS	NS	NS	NS	NS	NS	NS	NS	NS	2.5	-010	NM
8/16/2004	NS	NS	NS	NS	NS	NS	NS	NS	NS	NS	2.5	057	NM
11/16/2004	NS	NS	NS	NS	NS	NS	NS	NS	NS	NS	2.6	041	NM
2/16/2005	<1.0	<1.0	<1.0	<3.0	<1.0	<1.0	<100	NA	<1.0	NA	3.6	089	NM
10/26/2006	NS	NS	NS	NS	NS	NS	NS	NS	NS	NS	NM	NM	NM
1/25/2007	<1.0	<1.0	<1.0	<3.0	<1.0	<1.0	NA	NA	<1.0	NA	3.2	082	0.2
4/19/2007	NS	NS	NS	NS	NS	NS	NS	NS	NS	NS	NM	NM	NM

Table 3
Groundwater Analytical Data Summary
Former Amoco Service Station No. 15389
2602 East Washington Avenue
Madison, Wisconsin
Delta Project No. HWI15389

MW-10

Date Sampled	Analytical Parameters										Bioparameters		
	Benzene	Toluene	Ethylbenzene	Total Xylenes	Total TMBs	MTBE	GRO	DRO	Naphthalene	Lead	DO	REDOX	Soluble Iron (Fe^{2+})
	µg/L	µg/L	µg/L	µg/L	µg/L	µg/L	µg/L	mg/L	µg/L	µg/L	ppm	millivolts	ppm
NR 140 ES-->	**5.0**	**1,000**	**700**	**10,000**	**480**	**60**	**No Standard**	**No Standard**	**100**	**15**			
1/3/1996	<1	<1	<1	<2	<1.0	<4	<50	NA	NA	NA	2.5	NM	1.0
4/17/1996	<1	<1	<1	<2	<1.0	<4	<50	NA	NA	NA	1.4	035	0.8
8/29/1996	<2	<2	<2	<4	<2.0	<2	<100	NA	NA	NA	3.1	139	0.3
9/24/1996	NS	NS	NS	NS	NS	NS	NS	NS	NS	NS	NM	NM	NM
10/1/1997	<1	<1	<1	<2	<1.0	<4	<50	NA	NA	NA	0.8	-030	0.6
3/10/1998	<1	<1	<1	<2	<1.0	<4	<100	NA	NA	NA	2.0	203	2.0
10/1/1998	<1	<1	<1	<2	<1.0	<4	<100	NA	NA	NA	1.8	-022	0.3
12/14/1998	NS	NS	NS	NS	NS	NS	NS	NS	NS	NS	NM	NM	NM
4/12/1999	<1	<1	<1	<2	<1.0	<4	<100	NA	NA	NA	1.6	-087	0.3
3/9/2000	<0.15	<0.4	<0.5	<0.4	<0.4	<0.3	NA	NA	NA	NA	2.7	256	NM
8/23/2000	<0.13	<0.20	<0.22	<0.23	<0.29	<0.16	NA	NA	NA	NA	3.9	250	NM
8/16/2001	<0.13	<0.20	<0.22	<0.23	<0.29	<0.16	NA	NA	<0.46	<1.2	2.9	050	NM
8/22/2002	<0.13	<0.20	<0.22	0.26	<0.29	<0.16	<50	NA	<1.1	NA	0.7	215	NM
2/11/2003	<1.0	<1.0	<1.0	<3.0	<1.0	<1.0	<100	NA	<1.0	NA	2.3	128	NM
5/13/2003	NS	NS	NS	NS	NS	NS	NS	NS	NS	NS	NM	NM	NM
8/13/2003	NS	NS	NS	NS	NS	NS	NS	NS	NS	NS	1.1	002	NM
11/13/2003	NS	NS	NS	NS	NS	NS	NS	NS	NS	NS	3.6	067	NM
2/17/2004	<1.0	0.52 J	<1.0	<3.0	<1.0	<1.0	<100	NA	<1.0	NA	3.5	021	NM
5/11/2004	NS	NS	NS	NS	NS	NS	NS	NS	NS	NS	2.2	-027	NM
8/16/2004	NS	NS	NS	NS	NS	NS	NS	NS	NS	NS	3.1	067	NM
11/16/2004	NS	NS	NS	NS	NS	NS	NS	NS	NS	NS	3.0	056	NM
2/16/2005	<1.0	<1.0	<1.0	<3.0	<1.0	<1.0	<100	NA	<1.0	NA	4.1	093	NM
10/26/2006	NS	NS	NS	NS	NS	NS	NS	NS	NS	NS	NM	NM	NM
1/25/2007	<1.0	<1.0	<1.0	<3.0	<1.0	<1.0	NA	NA	<1.0	NA	3.4	058	0.2
	Well Abandoned Due To Road Construction												

Table 3
Groundwater Analytical Data Summary
Former Amoco Service Station No. 15389
2602 East Washington Avenue
Madison, Wisconsin
Delta Project No. HWI15389

MW-11

Date Sampled	Analytical Parameters										Bioparameters		
	Benzene	Toluene	Ethylbenzene	Total Xylenes	Total TMBs	MTBE	GRO	DRO	Naphthalene	Lead	DO	REDOX	Soluble Iron (Fe^{2+})
	µg/L	µg/L	µg/L	µg/L	µg/L	µg/L	µg/L	mg/L	µg/L	µg/L	ppm	millivolts	ppm
NR 140 ES-->	**5.0**	**1,000**	**700**	**10,000**	**480**	**60**	**No Standard**	**No Standard**	**100**	**15**			
1/3/1996	**2,500**	69	120	380	90	**540**	4,300	NA	NA	NA	2.0	NM	0.8
4/17/1996	**3,000**	26	100	290	35	**820**	6,700	NA	NA	NA	1.1	-010	1.0
8/29/1996	**1,100**	<10	10	<13	<10	**560**	2,400	NA	NA	NA	0.9	000	3.6
9/24/1996	**4,400**	<100	110	690	<100	**750**	8,800	NA	NA	NA	0.7	-015	4.7
10/1/1997	**5,200**	94	230	760	255	**370**	9,600	NA	NA	NA	1.0	-154	10+
3/10/1998	**3,800**	<50	170	600	<50	**<200**	10,000	NA	NA	NA	1.2	013	10+
6/22/1998	**360**	<1	<1	<2	<1.0	**180**	780	NA	NA	NA	1.2	173	4.0
10/1/1998	**1,200**	6.9	14	42	22.1	**150**	1,600	NA	NA	NA	5.8	321	4.0
12/14/1998	**3,500**	<50	<50	140	**800**	<200	6,200	NA	NA	NA	0.8	-072	10+
4/12/1999	**520**	11	5.7	25	11	52	970	NA	NA	NA	1.4	-090	10+
3/9/2000	**220**	1.23	0.883	14.4	10.76	**69.6**	NA	NA	NA	NA	2.0	-015	NM
8/23/2000	**130**	0.97	0.39	4.5	0.95	0.17	NA	NA	NA	NA	1.0	174	NM
1/11/2001	**14**	<0.20	<0.22	0.40	0.22	40	NA	NA	NA	NA	0.7	068	NM
1/11/2001 D	**13**	<0.20	<0.22	0.29	<0.29	49	NA	NA	NA	NA			
8/16/2001	**690**	9.1	28	100	53.2	59	NA	NA	18	<1.2	1.4	055	NM
2/28/2002	**1,900**	26	31	190	123	**130**	4,200	NA	50	NA	1.4	NM	NM
8/22/2002	**1,800**	26	39	280	139	**130**	3,200	NA	33	NA	1.4	204	NM
2/11/2003	**1,400**	8.3	<5.0	89	65	**91**	1,100	NA	<5.0	NA	2.2	-059	NM
5/13/2003	**3,300**	32	50	540	351	**170**	10,000	NA	**120**	NA	1.5	-119	NM
8/13/2003	**2,700**	28	58	330	232	**140**	9,500	NA	57	NA	1.5	-100	NM
11/13/2003	**2,900**	54	33	430	315	**150**	6,100	NA	60	NA	3.4	-095	NM
2/17/2004	**560**	3.9 J	<5.0	<15	17.9 J	**110**	940	NA	30	NA	1.2	-058	NM
5/11/2004	**120**	<1.0	<1.0	<3.0	4.6	**96**	410	NA	<1.0	NA	1.5	-019	NM
8/16/2004	**80**	<1.0	<1.0	<3.0	<1.0	29	150	NA	<1.0	NA	2.3	-027	NM
11/16/2004	**24.3**	<1.0	<1.0	<3.0	<1.0	8.8	<100	NA	<1.0	NA	4.9	092	NM
2/16/2005	**9.6**	<1.0	<1.0	<3.0	<1.0	8.3	<100	NA	<1.0	NA	2.5	003	NM
10/26/2006	<1.0	<1.0	<1.0	<3.0	<1.0	7.6	NA	NA	<1.0	NA	3.8	132	0
1/25/2007	<1.0	<1.0	<1.0	<3.0	<1.0	1.9	NA	NA	<1.0	NA	2.9	-016	0.2
	Well Abandoned Due To Road Construction												

Table 3
Groundwater Analytical Data Summary
Former Amoco Service Station No. 15389
2602 East Washington Avenue
Madison, Wisconsin
Delta Project No. HWI15389

MW-12

Date Sampled	Analytical Parameters										Bioparameters		
	Benzene	Toluene	Ethylbenzene	Total Xylenes	Total TMBs	MTBE	GRO	DRO	Naphthalene	Lead	DO	REDOX	Soluble Iron (Fe^{2+})
	µg/L	µg/L	µg/L	µg/L	µg/L	µg/L	µg/L	mg/L	µg/L	µg/L	ppm	millivolts	ppm
NR 140 ES-->	**5.0**	**1,000**	**700**	**10,000**	**480**	**60**	**No Standard**	**No Standard**	**100**	**15**			
9/24/1996	<2	<2	<2	<4	<2.0	<2	<100	NA	NA	NA	3.1	030	0.4
11/7/1996	<1	<2	<2	<4	<2.0	<2	<100	NA	NA	NA	2.6	103	0.1
10/1/1997	<1	<1	<1	<2	<1.0	<4	<50	NA	NA	NA	1.1	-102	0.8
3/10/1998	<1	<1	<1	<2	<1.0	<4	<100	NA	NA	NA	3.3	082	2.0
10/1/1998	<1	<1	<1	<2	4.6	<4	<100	NA	NA	NA	2.5	039	0.3
12/14/1998	NS	NS	NS	NS	NS	NS	NS	NS	NS	NS	NM	NM	NM
4/12/1999	<1	<1	<1	<2	<1.0	<4	<100	NA	NA	NA	3.0	-119	0.4
3/9/2000	<0.15	<0.4	<0.5	<0.4	<0.4	<0.3	NA	NA	NA	NA	4.6	252	NM
8/23/2000	<0.13	<0.20	<0.22	<0.23	<0.29	<0.16	NA	NA	NA	NA	4.3	264	NM
1/11/2001	<0.13	<0.20	<0.22	<0.23	<0.29	<0.16	NA	NA	NA	NA	1.8	020	NM
8/16/2001	<0.13	<0.20	<0.22	<0.23	<0.29	<0.16	NA	NA	<0.46	<1.2	1.9	068	NM
2/28/2002	<0.13	<0.20	<0.22	<0.23	<0.29	<0.16	<50	NA	<0.46	NA	1.4	NM	NM
8/22/2002	<0.13	<0.20	<0.22	<0.23	<0.29	<0.16	<50	NA	<1.1	NA	1.7	170	NM
2/11/2003	<1.0	<1.0	<1.0	<3.0	<1.0	<1.0	<100	NA	<1.0	NA	3.1	108	NM
5/13/2003	<1.0	<1.0	<1.0	<3.0	<1.0	<1.0	<100	NA	<1.0	NA	2.2	156	NM
8/13/2003	<1.0	<1.0	<1.0	<3.0	<1.0	<1.0	<100	NA	<1.0	NA	1.7	076	NM
11/13/2003	<1.0	<1.0	<1.0	<3.0	<1.0	<1.0	<100	NA	<1.0	NA	4.0	-082	NM
2/17/2004	<1.0	<1.0	<1.0	<3.0	<1.0	<1.0	<100	NA	<1.0	NA	2.0	039	NM
5/11/2004	<1.0	<1.0	<1.0	<3.0	<1.0	<4.0	<100	NA	<1.0	NA	2.1	-039	NM
8/16/2004	<1.0	<1.0	<1.0	<3.0	<1.0	<1.0	<100	NA	<1.0	NA	7.0	007	NM
11/16/2004	<1.0	<1.0	<1.0	<3.0	<1.0	<1.0	<100	NA	<1.0	NA	5.5	-015	NM
2/16/2005	<1.0	<1.0	<1.0	<3.0	<1.0	<1.0	<100	NA	<1.0	NA	6.0	085	NM
10/26/2006	NS	NS	NS	NS	NS	NS	NS	NS	NS	NS	NM	NM	NM
1/25/2007	<1.0	<1.0	<1.0	<3.0	<1.0	<1.0	NA	NA	<1.0	NA	2.9	044	0.1
4/19/2007	NS	NS	NS	NS	NS	NS	NS	NS	NS	NS	NM	NM	NM

Table 3
Groundwater Analytical Data Summary
Former Amoco Service Station No. 15389
2602 East Washington Avenue
Madison, Wisconsin
Delta Project No. HWI15389

MW-13

Date Sampled	Analytical Parameters										Bioparameters		
	Benzene	Toluene	Ethylbenzene	Total Xylenes	Total TMBs	MTBE	GRO	DRO	Naphthalene	Lead	DO	REDOX	Soluble Iron (Fe^{2+})
	µg/L	µg/L	µg/L	µg/L	µg/L	µg/L	µg/L	mg/L	µg/L	µg/L	ppm	millivolts	ppm
NR 140 ES-->	**5.0**	**1,000**	**700**	**10,000**	**480**	**60**	**No Standard**	**No Standard**	**100**	**15**			
10/26/2006	<1.0	<1.0	<1.0	<3.0	<1.0	<1.0	NA	NA	<1.0	NA	6.9	104	0
1/25/2007	<1.0	<1.0	<1.0	<3.0	<1.0	<1.0	NA	NA	<1.0	NA	5.4	072	0
4/19/2007	<1.0	<1.0	<1.0	<3.0	<1.0	<1.0	NA	NA	<1.0	NA	8.1	177	0

PZ-1

Date Sampled	Analytical Parameters										Bioparameters		
	Benzene	Toluene	Ethylbenzene	Total Xylenes	Total TMBs	MTBE	GRO	DRO	Naphthalene	Lead	DO	REDOX	Soluble Iron (Fe^{2+})
	µg/L	µg/L	µg/L	µg/L	µg/L	µg/L	µg/L	mg/L	µg/L	µg/L	ppm	millivolts	ppm
NR 140 ES-->	**5.0**	**1,000**	**700**	**10,000**	**480**	**60**	**No Standard**	**No Standard**	**100**	**15**			
10/26/2006	0.83 J	<1.0	<1.0	<3.0	<1.0	52.4	NA	NA	<1.0	NA	2.9	105	0
1/25/2007	<1.0	<1.0	<1.0	<3.0	<1.0	**173**	NA	NA	<1.0	NA	3.0	089	0
4/19/2007	<1.0	<1.0	<1.0	<3.0	<1.0	**77.3**	NA	NA	<1.0	NA	2.9	-013	0

1,2-DCA was detected at 4.3 ug/L for the 10/26/06 sampling event.

NOTES:

< ..... = Not detected at or above the laboratory method detection limit
(1) ..... = Suspected error in labeling sample. This sample is believed to be a duplicate of GMOW-2.
µg/L ..... = micrograms per liter (equivalent of parts per billion)
mg/L ..... = milligrams per liter (equivalent of parts per million)
D ..... = Duplicate sample
DO ..... = Dissolved Oxygen
DRO ..... = Diesel Range Organics
E ..... = The concentration reported for this compound exceeds the calibration range of the instrument
FP ..... = Free Product present
GRO ..... = Gasoline Range Organics
J ..... = Estimated concentration above the adjusted method detection limit and below the adjusted reporting limit
MTBE ..... = Methyl Tertiary Butyl Ether
NA ..... = Not Analyzed for indicated parameter
NM ..... = Not Measured
NS ..... = Not Sampled on indicated date
ppm ..... = parts per million
REDOX ..... = Reduction/Oxidation potential
TMBs ..... = Trimethylbenzenes
NR 140 ES ..... = Wisconsin Administrative Code Chapter NR 140 Enforcement Standard
"BOLD TYPE"..... = The indicated concentration exceeds the NR 140 ES
* = MW-12 was re-sampled on 11/7/96 after developing well (well was not developed initially).

Table 2
Groundwater Elevation Summary
Former Amoco Service Station No. 15389
2602 East Washington Avenue
Madison, Wisconsin
Delta Project No. HWI15389

GMOW-1

TOC Elevation 4/92	**860.40**	**Well Depth**	**22.65**
TOC Elevation 11/96	**860.71**		
Ground Elevation	**861.16**	**Screen Length**	**10.00**

Date	Groundwater Depth TOC	Groundwater Elevation	Elevation Difference	Physical Observations	Recorded By
04/08/92	15.50	844.90	NA		G&M
10/27/93	13.47	846.93	2.03		G&M
05/10/95	15.35	845.05	-1.88		Ecova
09/06/95	17.08	843.32	-1.73		Delta
01/03/96	NM	NA	NA	not located	Delta
03/12/96	NM	NA	NA	couldn't locate - snow bank	Delta
04/17/96	18.54	841.86	NA		Delta
08/29/96	15.23	845.17	3.31		Delta
09/24/96	NM	NA	NA		Delta
10/01/97	17.33	843.38	NA		Delta
03/10/98	17.99	842.72	-0.66		Delta
10/01/98	16.35	844.36	1.64	light turbidity	Delta
12/14/98	NM	NA	NA		Delta
04/12/99	16.84	843.87	NA	medium turbidity	Delta
03/09/00	18.05	842.66	-1.21	iron smell	Delta
08/23/00	14.92	845.79	3.13		Delta
08/16/01	15.78	844.93	-0.86	gray, cloudy	Delta
02/28/02	16.78	843.93	-1.00	orange, turbid	Delta
08/22/02	16.46	844.25	0.32	brown, clear	Delta
02/11/03	18.15	842.56	-1.69	cloudy	Delta
05/13/03	17.73	842.98	0.42	silty	Delta
08/13/03	18.14	842.57	-0.41	slightly cloudy, odor, dry @ 2 gal	Delta
11/13/03	18.00	842.71	0.14	clear	Delta
02/17/04	17.00	843.71	1.00	silty, dry @ 3.0 gal	Delta
05/11/04	15.15	845.56	1.85	cloudy	Delta
08/16/04	12.78	847.93	2.37	cloudy	Delta
11/16/04	14.33	846.38	-1.55		Delta
02/16/05	13.43	847.28	0.90	clear	Delta
10/26/06	13.20	847.51	0.23		Delta
01/25/07	13.31	847.40	-0.11		Delta
04/19/07	11.41	849.30	1.90		Delta

Table 2
Groundwater Elevation Summary
Former Amoco Service Station No. 15389
2602 East Washington Avenue
Madison, Wisconsin
Delta Project No. HWI15389

GMOW-2

TOC Elevation 4/92	**859.22**	**Well Depth**	**22.23**
TOC Elevation 11/96	**859.25**		
Ground Elevation	**859.79**	**Screen Length**	**10.00**

Date	Groundwater Depth TOC	Groundwater Elevation	Elevation Difference	Physical Observations	Recorded By
04/08/92	14.64	844.58	NA		G&M
10/27/93	12.32	846.90	2.32		G&M
05/10/95	14.63	844.59	-2.31		Ecova
09/06/95	16.13	843.09	-1.50		Delta
01/03/96	16.45	842.77	-0.32		Delta
03/12/96	16.62	842.60	-0.17		Delta
04/17/96	17.72	841.50	-1.10		Delta
08/29/96	13.88	845.34	3.84		Delta
09/24/96	14.72	844.50	-0.84		Delta
12/04/96	15.78	843.47	-1.03		Delta
01/22/97	16.11	843.14	-0.33		Delta
01/27/97	16.18	843.07	-0.07		Delta
03/12/97	16.13	843.12	0.05		Delta
03/25/97	15.97	843.28	0.16		Delta
04/07/97	15.85	843.40	0.12		Delta
10/01/97	16.78	842.47	-0.93		Delta
03/10/98	16.95	842.30	-0.17		Delta
05/27/98	13.57	845.68	3.38		Delta
10/01/98	15.17	844.08	-1.60	slight turbidity	Delta
12/14/98	NM	NA	NA		Delta
04/12/99	16.06	843.19	NA	mild turbidity	Delta
03/09/00	17.15	842.10	-1.09	clear w/odor	Delta
08/23/00	13.56	845.69	3.59	odor, gray	Delta
01/11/01	15.88	843.37	-2.32		Delta
08/16/01	15.28	843.97	0.60	high recharge, gray/black color	Delta
02/28/02	15.90	843.35	-0.62	clear/gray	Delta
08/22/02	15.15	844.10	0.75	gray, cloudy	Delta
02/11/03	16.96	842.29	-1.81	cloudy	Delta
05/13/03	16.79	842.46	0.17	silty	Delta
08/13/03	17.07	842.18	-0.28	slightly cloudy, gray, odor, dry @ 2 ga	Delta
11/13/03	16.90	842.35	0.17	clear, odor	Delta
02/17/04	15.90	843.35	1.00	silty	Delta
05/11/04	14.00	845.25	1.90	cloudy, odor	Delta
08/16/04	11.35	847.90	2.65	clear, odor	Delta
11/16/04	12.94	846.31	-1.59	cloudy/odor	Delta
02/16/05	12.20	847.05	0.74	clear, odor	Delta
10/26/06	11.83	847.42	0.37	clear, odor	Delta
01/25/07	11.93	847.32	-0.10		Delta
04/19/07	10.15	849.10	1.78	clear, odor	Delta

Table 2
Groundwater Elevation Summary
Former Amoco Service Station No. 15389
2602 East Washington Avenue
Madison, Wisconsin
Delta Project No. HWI15389

GMOW-3

TOC Elevation 4/92	859.59	Well Depth	24.15
TOC Elevation 11/96	859.61		
Ground Elevation	860.34	Screen Length	10.00

Date	Product Depth TOC	Product Thickness	Groundwater Depth TOC	Groundwater Elevation	Elevation Difference	Physical Observations	Recorded By
04/08/92	NP	NP	15.12	844.47	NA		G&M
10/27/93	NP	NP	12.93	846.66	2.19		G&M
05/10/95	NP	NP	15.58	844.01	-2.65		Ecova
09/06/95	NP	NP	16.40	843.19	-0.82		Delta
01/03/96	NP	NP	16.99	842.60	-0.59		Delta
03/12/96	NP	NP	18.34	841.25	-1.35		Delta
04/17/96	16.98	1.42	18.40	841.19	-0.06		Delta
04/26/96	16.02	0.62	16.64	842.95	1.76	golden brown	Delta
05/23/96	16.85	0.49	17.34	842.25	-0.70	dark golden brown	Delta
06/13/96	16.34	0.01	16.35	843.24	0.99		Delta
08/01/96	NP	NP	14.81	844.78	1.54	sheen, 1st EFR event	Delta
08/29/96	NP	NP	14.81	844.78	0.00	sheen	Delta
09/24/96	NP	NP	14.88	844.71	-0.07	sheen	Delta
12/04/96	15.93	0.32	16.25	843.36	-1.35	2nd EFR event	Delta
01/22/97	NP	NP	16.39	843.22	-0.14	sheen	Delta
01/27/97	NP	NP	17.36	842.25	-0.97	sheen, 3rd EFR event	Delta
03/12/97	16.40	1.20	17.60	842.01	-0.24		Delta
03/25/97	16.29	1.03	17.32	842.29	0.28	4th EFR event	Delta
04/07/97	NP	NP	16.37	843.24	0.95	sheen	Delta
04/16/97	16.24	0.86	17.10	842.51	-0.73	5th EFR event	Delta
08/07/97	15.68	0.10	15.78	843.83	1.32	6th EFR event	Delta
10/01/97	NP	NP	16.33	843.28	-0.55	sheen	Delta
01/27/98	17.24	1.76	19.00	840.61	-2.67		Delta
03/10/98	17.10	1.41	18.51	841.10	0.49		Delta
05/27/98	14.10	0.01	14.11	845.50	4.40	7th EFR event	Delta
06/22/98	NP	NP	14.90	844.71	-0.79		Delta
07/13/98	NP	NP	13.24	846.37	1.66	8th EFR event	Delta
08/17/98	14.14	0.01	14.15	845.46	-0.91	9th EFR event	Delta
09/24/98	NP	NP	15.06	844.55	-0.91	10th EFR event	Delta
10/01/98	NP	NP	15.36	844.25	-0.30		Delta
10/30/98	NP	NP	15.70	843.91	-0.34	11th EFR event	Delta
12/14/98	NP	NP	16.10	843.51	-0.40	12th EFR event	Delta
02/05/99	NP	NP	16.64	842.97	-0.54		Delta
04/12/99	NP	NP	17.60	842.01	-0.96	medium turbidity, odor	Delta
03/09/00	17.35	1.35	18.70	840.91	-1.10	bailed 0.5 gal FP	Delta
08/23/00	14.92	0.63	15.55	844.06	3.15	bailed 0.5 gal FP	Delta
10/03/00	14.51	0.12	14.63	844.98	0.92	sock 17 oz/bailed 0.2 gal	Delta
01/11/01	16.05	0.15	16.20	843.41	-1.57	dark yellow/brown, bailed 0.2 gal	Delta
03/28/01	NP	NP	15.63	843.98	0.57	dk brown/black, change sock	Delta
05/09/01	NP	NP	14.93	844.68	0.70	clear/yellow	Delta
08/16/01	NP	NP	15.22	844.39	-0.29	hi recharge, clear, strong odor, new sock	Delta
09/11/01	NP	NP	15.83	843.78	-0.61	removed sock	Delta
11/19/01	16.12	0.05	16.17	843.44	-0.34	water clear w/brn film, new sock	Delta
02/28/02	NP	NP	16.40	843.21	-0.23	clear/sheen, removed sock	Delta
03/28/02	NP	NP	15.63	843.98	0.77		Delta
04/09/02	NP	NP	15.80	843.81	-0.17	no sock	Delta
06/18/02	NP	NP	13.86	845.75	1.94	no sock	Delta
08/22/02	NP	NP	15.35	844.26	-1.49	no sock, gray/clear, heavy sheen	Delta
02/11/03	16.93	1.01	17.94	841.67	-2.59	not sampled	Delta
04/01/03	17.23	1.47	18.70	840.91	-0.76	bailed 0.3 gal FP; sock deployed	Delta
05/13/03	17.20	0.87	18.07	841.54	0.63	bailed 0.3 gal FP; sock=17 oz FP	Delta
06/20/03	16.86	0.42	17.28	842.33	0.79	Installed new sock	Delta
08/13/03	16.88	0.31	17.19	842.42	0.09	bailed 0.25 gal FP; sock=17 oz FP	Delta
11/13/03	17.43	1.36	18.79	840.82	-1.60	bailed 1.5 quarts FP, orange, no sock	Delta
02/17/04	NP	NP	16.40	843.21	2.39	orange FP, sock 75% sat, silty, odor, dry @ 3.5 gal	Delta
04/22/04	NP	NP	15.15	844.46	1.25	no sock, did not add sock	Delta
05/11/04	NP	NP	14.80	844.81	0.35	clear, odor	Delta
07/20/04	NP	NP	12.97	846.64	1.83	film	Delta
08/03/04	11.87	0.06	11.93	847.68	1.04		Delta
08/16/04	12.00	0.05	12.05	847.56	-0.12	bailed 2 oz FP, added sock	Delta
11/16/04	13.38	0.05	13.43	846.18	-1.38	bailed 2 oz FP, added sock	Delta
02/16/05	NP	NP	12.78	846.83	0.65	clear, odor, sock removed, 100% saturated	Delta
10/26/06	13.24	0.03	13.27	846.34	-0.49	clear, odor, film	Delta
01/25/07	12.39	0.03	12.42	847.19	0.85		Delta
04/19/07	NP	NP	10.74	848.87	1.68	clear, odor, film	Delta

Table 2
Groundwater Elevation Summary
Former Amoco Service Station No. 15389
2602 East Washington Avenue
Madison, Wisconsin
Delta Project No. HWI15389

GMOW-4

TOC Elevation 4/92	860.07	Well Depth	26.80
TOC Elevation 11/96	860.32		
Ground Elevation	860.68	Screen Length	10.00

Date	Groundwater Depth TOC	Groundwater Elevation	Elevation Difference	Physical Observations	Recorded By
04/08/92	15.93	844.14	NA		G&M
10/27/93	13.00	847.07	2.93		G&M
05/10/95	16.00	844.07	-3.00		Ecova
09/06/95	16.82	843.25	-0.82		Delta
01/03/96	17.32	842.75	-0.50		Delta
03/12/96	17.64	842.43	-0.32		Delta
04/17/96	18.67	841.40	-1.03		Delta
08/01/96	14.52	845.55	4.15		Delta
08/29/96	14.80	845.27	-0.28		Delta
09/24/96	15.99	844.08	-1.19		Delta
12/04/96	17.80	842.52	-1.56		Delta
01/27/97	17.36	842.96	0.44		Delta
03/25/97	17.48	842.84	-0.12		Delta
04/07/97	17.45	842.87	0.03		Delta
10/01/97	17.32	843.00	0.13		Delta
03/10/98	18.30	842.02	-0.98		Delta
05/27/98	15.36	844.96	2.94	sheen	Delta
06/22/98	13.75	846.57	1.61		Delta
10/01/98	16.15	844.17	-2.40	slight turbidity	Delta
12/14/98	NM	NA	NA		Delta
04/12/99	17.54	842.78	NA	medium turbidity	Delta
03/09/00	18.55	841.77	-1.01	clear	Delta
08/23/00	15.82	844.50	2.73	odor, yellow-gray	Delta
01/11/01	16.95	843.37	-1.13		Delta
08/16/01	16.78	843.54	0.17	high recharge, gray/black color	Delta
02/28/02	17.44	842.88	-0.66	gray, turbid	Delta
06/18/02	15.40	844.92	2.04		Delta
08/22/02	16.55	843.77	-1.15	gray, cloudy	Delta
02/11/03	17.93	842.39	-1.38	cloudy	Delta
05/13/03	18.13	842.19	-0.20	cloudy	Delta
08/13/03	18.12	842.20	0.01	cloudy gray, odor, dry @ 3.5 gal	Delta
11/13/03	18.43	841.89	-0.31	clear, odor	Delta
02/17/04	17.24	843.08	1.19	silty, odor, dry @ 5.0 gal	Delta
05/11/04	16.13	844.19	1.11	clear, odor	Delta
07/20/04	15.89	844.43	0.24	odor	Delta
08/03/04	13.00	847.32	2.89		Delta
08/16/04	12.50	847.82	0.50	clear, odor	Delta
11/16/04	13.96	846.36	-1.46	clear, odor	Delta
02/16/05	13.83	846.49	0.13	clear, odor	Delta
10/26/06	13.89	846.43	-0.06	FC, gray, cloudy, odor, dry @ 8.0 gal	Delta
01/25/07	13.51	846.81	0.38		Delta
04/19/07	11.20	849.12	2.31	cloudy, odor	Delta

GMOW-5

TOC Elevation 4/92	859.53	Well Depth	21.68
		Screen Length	10.00

Date	Groundwater Depth TOC	Groundater Elevation	Elevation Difference	Physical Observations	Recorded By
04/08/92	15.79	843.74	NA		G&M
10/27/93	12.47	847.06	3.32		G&M
05/10/95	16.15	843.38	-3.68		Ecova
09/06/95	16.92	842.61	-0.77	0.01 feet free product	Delta
01/03/96	NM	NA	NA	not located	Delta
03/12/96	17.94	841.59	NA		Delta
Well Abandoned 3/12/96					

GMOW-6

TOC Elevation 4/92	860.36	Well Depth	24.75
		Screen Length	10.00

Date	Groundwater Depth TOC	Groundwater Elevation	Elevation Difference	Physical Observations	Recorded By
04/08/92	15.98	844.38	NA		G&M
10/27/93	13.27	847.09	2.71		G&M
05/10/95	16.15	844.21	-2.88	sheen	Ecova
09/06/95	17.25	843.11	-1.10		Delta
01/03/96	NM	NA	NA	not located	Delta
03/12/96	18.07	842.29	NA		Delta
Well Abandoned 3/12/96					

Table 2
Groundwater Elevation Summary
Former Amoco Service Station No. 15389
2602 East Washington Avenue
Madison, Wisconsin
Delta Project No. HWI15389

OW-7

TOC Elevation 5/95	860.54	Well Depth	22.65
TOC Elevation 11/96	860.46		
Ground Elevation	861.16	Screen Length	10.00

Date	Groundwater Depth TOC	Groundwater Elevation	Elevation Difference	Physical Observations	Recorded By
05/10/95	17.47	843.07	NA		Ecova
09/06/95	18.03	842.51	-0.56		Delta
01/03/96	18.45	842.09	-0.42		Delta
03/12/96	18.92	841.62	-0.47		Delta
04/17/96	20.05	840.49	-1.13		Delta
08/29/96	15.57	844.97	4.48		Delta
09/24/96	NM	NA	NA		Delta
10/01/97	18.11	842.43	NA		Delta
03/10/98	18.96	841.50	-0.93		Delta
10/01/98	16.68	843.78	2.28	dry @ 1.5 gal, slight turbidity	Delta
12/14/98	NM	NA	NA		Delta
04/12/99	18.51	841.95	NA	mild turbidity; dry @ 0.75 gal	Delta
03/09/00	19.08	841.38	-0.57	clear	Delta
08/23/00	15.22	845.24	3.86	slightly cloudy, tan	Delta
08/16/01	17.31	843.15	-2.09	med. recharge, brown cloudy	Delta
09/11/01	17.63	842.83	-0.32		Delta
11/19/01	17.87	842.59	-0.24	no sock	Delta
02/28/02	NM	NA	NA		Delta
08/22/02	16.64	843.82	NA	clear/cloudy	Delta
02/11/03	18.59	841.87	-1.95	silty	Delta
05/13/03	18.07	842.39	0.52		Delta
08/13/03	18.90	841.56	-0.83		Delta
11/13/03	18.83	841.63	0.07		Delta
02/17/04	17.73	842.73	1.10	cloudy, dry @ 1.5 gal	Delta
05/11/04	16.40	844.06	1.33		Delta
08/16/04	12.75	847.71	3.65		Delta
11/16/04	14.16	846.30	-1.41		Delta
02/16/05	13.92	846.54	0.24	cloudy, dry @ 4.0 gal	Delta
10/26/06	13.25	847.21	0.67		Delta
01/25/07	13.11	847.35	0.14		Delta
04/19/07	11.61	848.85	1.50		Delta

OW-8

TOC Elevation 5/95	862.26	Well Depth	23.65
TOC Elevation 11/96	862.68		
Ground Elevation	863.17	Screen Length	10.00

Date	Groundwater Depth TOC	Groundwater Elevation	Elevation Difference	Physical Observations	Recorded By
05/10/95	20.00	842.26	NA		Ecova
09/06/95	20.77	841.49	-0.77		Delta
01/03/96	20.70	841.56	0.07		Delta
03/12/96	20.83	841.43	-0.13		Delta
04/17/96	22.25	840.01	-1.42		Delta
08/29/96	18.44	843.82	3.81		Delta
09/24/96	NM	NA	NA		Delta
10/01/97	21.12	841.14	NA		Delta
03/10/98	21.88	840.80	-0.34		Delta
10/01/98	19.61	843.07	2.27	dry @ 1 gal, slight turbidity	Delta
12/14/98	NM	NA	NA		Delta
04/12/99	21.36	841.32	NA	mild turbidity; dry @ 1.25 gal	Delta
03/09/00	21.90	840.78	-0.54	clear	Delta
08/23/00	17.98	844.70	3.92	slightly cloudy, tan	Delta
08/16/01	20.57	842.11	-2.59	low recharge, lt brown cloudy	Delta
02/28/02	NM	NA	NA		Delta
06/18/02	NM	NA	NA		Delta
08/22/02	19.66	843.02	NA	clear/cloudy	Delta
02/11/03	21.18	841.50	-1.52	clear	Delta
05/13/03	22.05	840.63	-0.87		Delta
08/13/03	21.77	840.91	0.28		Delta
11/13/03	21.22	841.46	0.55		Delta
02/17/04	20.17	842.51	1.05	cloudy, dry @ 2.0 gal	Delta
05/11/04	19.27	843.41	0.90		Delta
08/16/04	15.57	847.11	3.70		Delta
11/16/04	16.64	846.04	-1.07		Delta
02/16/05	16.40	846.28	0.24	cloudy	Delta
10/26/06	15.86	846.82	0.54	silty	Delta
01/25/07	15.40	847.28	0.46		Delta
Well Abandoned Due To Road Construction					

Table 2
Groundwater Elevation Summary
Former Amoco Service Station No. 15389
2602 East Washington Avenue
Madison, Wisconsin
Delta Project No. HWI15389

OW-9

TOC Elevation 5/95	**860.49**	**Well Depth**	**22.75**
TOC Elevation 11/96	**860.86**		
Ground Elevation	**861.37**	**Screen Length**	**10.00**

Date	Groundwater Depth TOC	Groundwater Elevation	Elevation Difference	Physical Observations	Recorded By
05/10/95	17.85	842.64	NA		Ecova
09/06/95	18.26	842.23	-0.41		Delta
01/03/96	18.55	841.94	-0.29		Delta
03/12/96	19.06	841.43	-0.51		Delta
04/17/96	20.15	840.34	-1.09		Delta
08/29/96	16.02	844.47	4.13		Delta
09/24/96	NM	NA	NA		Delta
10/01/97	18.68	841.81	NA		Delta
03/10/98	19.61	841.25	-0.56		Delta
10/01/98	17.15	843.71	2.46	dry @ 2 gal	Delta
12/14/98	NM	NA	NA		Delta
04/12/99	19.13	841.73	NA	mild turbidity; dry @ 1 gal	Delta
03/09/00	19.86	841.00	-0.73	clear	Delta
08/23/00	15.71	845.15	4.15		Delta
08/16/01	17.92	842.94	-2.21	med. recharge, brown, cloudy	Delta
02/28/02	NM	NA	NA		Delta
06/18/02	NM	NA	NA		Delta
08/22/02	17.22	843.64	NA	clear/cloudy	Delta
02/11/03	19.03	841.83	-1.81	silty	Delta
05/13/03	19.81	841.05	-0.78		Delta
08/13/03	19.26	841.60	0.55		Delta
11/13/03	18.88	841.98	0.38		Delta
02/17/04	18.24	842.62	0.64	cloudy, dry @ 2.0 gal	Delta
05/11/04	17.00	843.86	1.24		Delta
08/16/04	13.26	847.60	3.74		Delta
11/16/04	14.55	846.31	-1.29		Delta
02/16/05	14.37	846.49	0.18	clear, dry @ 2.5 gal	Delta
10/26/06	NM	NA	NA		Delta
01/25/07	13.42	847.44	NA	lid missing	Delta
04/19/07	12.10	848.76	1.32		Delta

MW-10

TOC Elevation 11/96	**859.86**	**Well Depth**	**24.38**
Ground Elevation	**860.23**	**Screen Length**	**10.00**

Date	Groundwater Depth TOC	Groundwater Elevation	Elevation Difference	Physical Observations	Recorded By
01/03/96	17.11	842.75	NA		Delta
03/12/96	17.31	842.55	-0.20		Delta
04/17/96	18.42	841.44	-1.11		Delta
08/29/96	15.02	844.84	3.40		Delta
09/24/96	NM	NA	NA		Delta
10/01/97	17.37	842.49	NA		Delta
03/10/98	17.91	841.95	-0.54		Delta
10/01/98	16.19	843.67	1.72	medium turbidity	Delta
12/14/98	NM	NA	NA		Delta
04/12/99	16.68	843.18	NA	mild turbidity	Delta
03/09/00	18.13	841.73	-1.45	clear	Delta
08/23/00	16.64	843.22	1.49	slightly cloudy, tan	Delta
08/16/01	16.60	843.26	0.04	high recharge, dark brown cloudy	Delta
02/28/02	NM	NA	NA		Delta
06/18/02	NM	NA	NA		Delta
08/22/02	16.21	843.65	NA	brown, low turbidity	Delta
02/11/03	17.63	842.23	-1.42	silty	Delta
05/13/03	17.96	841.90	-0.33		Delta
08/13/03	18.02	841.84	-0.06		Delta
11/13/03	17.85	842.01	0.17		Delta
02/17/04	16.66	843.20	1.19	cloudy, dry @ 3.5 gal	Delta
05/11/04	15.22	844.64	1.44		Delta
08/16/04	12.01	847.85	3.21		Delta
11/16/04	13.50	846.36	-1.49		Delta
02/16/05	13.13	846.73	0.37	cloudy	Delta
10/26/06	12.48	847.38	0.65	lid broken, plug off	Delta
01/25/07	12.41	847.45	0.07		Delta
Well Abandoned Due To Road Construction					

Table 2
Groundwater Elevation Summary
Former Amoco Service Station No. 15389
2602 East Washington Avenue
Madison, Wisconsin
Delta Project No. HWI15389

MW-11

TOC Elevation 11/96	**860.99**	**Well Depth**	**24.10**
Ground Elevation	**861.41**	**Screen Length**	**10.00**

Date	Groundwater Depth TOC	Groundwater Elevation	Elevation Difference	Physical Observations	Recorded By
01/03/96	18.31	842.68	NA		Delta
03/12/96	18.68	842.31	-0.37		Delta
04/17/96	19.73	841.26	-1.05		Delta
08/29/96	16.00	844.99	3.73		Delta
09/24/96	16.69	844.30	-0.69		Delta
10/01/97	18.45	842.54	-1.76		Delta
03/10/98	19.29	841.70	-0.84		Delta
06/22/98	15.83	845.16	3.46	mild turbidity	Delta
10/01/98	17.12	843.87	-1.29	medium turbidity	Delta
12/14/98	18.02	842.97	-0.90	silty, cloudy	Delta
04/12/99	18.62	842.37	-0.60	mild turbidity	Delta
03/09/00	19.47	841.52	-0.85	iron red color	Delta
08/23/00	15.62	845.37	3.85	mod. turbidity, orange brown	Delta
01/11/01	17.69	843.30	-2.07		Delta
08/16/01	17.52	843.47	0.17	high recharge, rusty color	Delta
02/28/02	18.49	842.50	-0.97	orange, turbid	Delta
06/18/02	16.08	844.91	2.41		Delta
08/22/02	17.04	843.95	-0.96	brown/orange, clear	Delta
02/11/03	18.88	842.11	-1.84	cloudy	Delta
05/13/03	19.41	841.58	-0.53	silty	Delta
08/13/03	19.13	841.86	0.28	clear, odor, dry @ 2 gal	Delta
11/13/03	19.28	841.71	-0.15	clear, odor	Delta
02/17/04	18.04	842.95	1.24	clear	Delta
05/11/04	16.68	844.31	1.36	cloudy	Delta
08/16/04	13.02	847.97	3.66	cloudy	Delta
11/16/04	14.44	846.55	-1.42	silty	Delta
02/16/05	14.29	846.70	0.15	cloudy	Delta
10/26/06	13.65	847.34	0.64	cloudy	Delta
01/25/07	13.58	847.41	0.07		Delta
Well Abandoned Due To Road Construction					

MW-12

TOC Elevation 11/96	**860.28**	**Well Depth**	**23.52**
Ground Elevation	**861.04**	**Screen Length**	**10.00**

Date	Groundwater Depth TOC	Groundwater Elevation	Elevation Difference	Physical Observations	Recorded By
09/24/96	16.67	843.61	NA		Delta
10/01/97	18.67	841.61	-2.00		Delta
03/10/98	19.07	841.21	-0.40		Delta
10/01/98	17.22	843.06	1.85	medium turbidity	Delta
12/14/98	NM	NA	NA		Delta
04/12/99	18.54	841.74	NA	mild turbidity	Delta
03/09/00	19.15	841.13	-0.61	clear	Delta
08/23/00	15.45	844.83	3.70	cloudy tan	Delta
01/11/01	17.45	842.83	-2.00		Delta
08/16/01	17.98	842.30	-0.53	high recharge, brown cloudy	Delta
02/28/02	18.50	841.78	-0.52	brown, turbid	Delta
08/22/02	17.11	843.17	1.39	brown, turbid	Delta
02/11/03	18.65	841.63	-1.54	silty	Delta
05/13/03	19.19	841.09	-0.54	silty	Delta
08/13/03	19.20	841.08	-0.01	slightly cloudy, brown, dry @ 1.5 gal	Delta
11/13/03	18.73	841.55	0.47	clear	Delta
02/17/04	18.00	842.28	0.73	cloudy, dry @ 2.5 gal	Delta
05/11/04	16.50	843.78	1.50	cloudy	Delta
08/16/04	12.73	847.55	3.77	clear	Delta
11/16/04	13.93	846.35	-1.20	cloudy	Delta
02/16/05	13.75	846.53	0.18	cloudy	Delta
10/26/06	12.97	847.31	0.78		Delta
01/25/07	12.80	847.48	0.17		Delta
04/19/07	11.70	848.58	1.10		Delta

Table 2
Groundwater Elevation Summary
Former Amoco Service Station No. 15389
2602 East Washington Avenue
Madison, Wisconsin
Delta Project No. HWI15389

MW-13

TOC Elevation 12/06	860.92	Well Depth	24.70
Ground Elevation 12/06	861.18	Screen Length	15.00

Date	Groundwater Depth TOC	Groundwater Elevation	Elevation Difference	Physical Observations	Recorded By
10/26/06	13.74	847.18	NA	silty	Delta
01/25/07	13.58	847.34	0.16		Delta
04/19/07	12.06	848.86	1.52	silty	Delta

PZ-1

TOC Elevation 12/06	860.10	Well Depth	44.65
Ground Elevation 12/06	860.56	Screen Length	5.00

Date	Groundwater Depth TOC	Groundwater Elevation	Elevation Difference	Physical Observations	Recorded By
10/26/06	13.53	846.57	NA	clear	Delta
01/25/07	13.38	846.72	0.15		Delta
04/19/07	12.22	847.88	1.16	clear	Delta

SVE-1

TOC Elevation	NS	Well Depth	NM
Ground Elevation	NS	Screen Length	NM

Date	Groundwater Depth TOC	Groundwater Elevation	Elevation Difference	Physical Observations	Recorded By
08/03/04	12.48	NA	NA		Delta
08/16/04	12.43	NA	0.05		Delta
11/16/04	14.00	NA	-1.57		Delta
02/16/05	13.45	NA	0.55		Delta
10/26/06	12.95	NA	0.50		Delta
01/25/07	13.08	NA	-0.13		Delta
04/19/07	11.29	NA	1.79		Delta

SVE-2

TOC Elevation	NS	Well Depth	NM
Ground Elevation	NS	Screen Length	NM

Date	Groundwater Depth TOC	Groundwater Elevation	Elevation Difference	Physical Observations	Recorded By
08/03/04	12.92	NA	NA		Delta
08/16/04	12.75	NA	0.17		Delta
11/16/04	13.87	NA	-1.12		Delta
02/16/05	13.90	NA	-0.03		Delta
10/26/06	13.38	NA	0.52		Delta
01/25/07	13.49	NA	-0.11		Delta
04/19/07	11.78	NA	1.71		Delta

AS-1

TOC Elevation	NS	Well Depth	NM
Ground Elevation	NS	Screen Length	NM

Date	Groundwater Depth TOC	Groundwater Elevation	Elevation Difference	Physical Observations	Recorded By
08/16/04	12.56	NA	NA		Delta
02/16/05	13.28	NA	-0.72		Delta
10/26/06	13.23	NA	0.05	FC, cap broken	Delta
01/25/07	13.38	NA	-0.15		Delta
04/19/07	11.57	NA	1.81	Needs new cap	Delta

NOTES:
All measurements in feet
NA = Not Applicable
NP = No Product
NM = Not Measured
TOC = Top of Casing
TOC and ground elevation measured from mean sea level
Survey updated on November 15, 1996 by Welch Hanson & Associates.

SENDER: *COMPLETE THIS SECTION*

- Complete items 1, 2, and 3. Also complete item 4 if Restricted Delivery is desired.
- Print your name and address on the reverse so that we can return the card to you.
- Attach this card to the back of the mailpiece, or on the front if space permits.

1. Article Addressed to:

Alexco Company
6310 W. Bluemound Rd.
Milwaukee, WI 53213-4147

COMPLETE THIS SECTION ON DELIVERY

A. Signature
X C Thomson ☐ Agent ☐ Addressee

B. Received by *(Printed Name)* C Thomson
C. Date of Delivery

D. Is delivery address different from item 1? ☐ Yes
If YES, enter delivery address below: ☐ No

Wauwatosa WI 53226
APR - 6 2005
USPS

3. Service Type
☑ Certified Mail ☐ Express Mail
☐ Registered ☐ Return Receipt for Merchandise
☐ Insured Mail ☐ C.O.D.

4. Restricted Delivery? *(Extra Fee)* ☐ Yes

2. Article Number
(Transfer from service label) 7003 1680 0004 7585 8314

PS Form 3811, August 2001 Domestic Return Receipt 102595-02-M-1540

Delta
Environmental Consultants, Inc.

Solving environment-related business problems worldwide

17500 West Liberty Lane • Suite A
New Berlin, Wisconsin 53146-2109 USA

262.789.0254 800.477.7411
Fax 262.789.5483

www.deltaenv.com

FILE COPY

April 5, 2005

Alexco Company
6310 W Bluemound Road
Milwaukee, WI 53213

Certified Mail No. 7003 1680 0004 7585 8314

Subject: **Inclusion of Property at 2602 East Washington Avenue, Madison, Wisconsin into Wisconsin Department of Natural Resources GIS Registry**
Former Amoco Service Station No. 15389
2602 East Washington Avenue
Madison, Wisconsin
Delta Project No. G022Y
WDNR BRRTS No. 03-13-001334

Dear Property Owner:

On behalf of Atlantic Richfield Company, a BP affiliated company (BP), Delta Environmental Consultants (Delta) is informing you that residual soil and groundwater contamination is present on your property located at 2602 East Washington Avenue, Madison, WI (former Amoco Service Station No. 15389). The levels of benzene, toluene, ethylbenzene, xylenes, trimethylbenzenes (TMBs), and naphthalene contamination in the groundwater on your property are above the groundwater enforcement standards found in chapter NR 140, Wisconsin Administrative Code.

The levels of benzene, ethylbenzene, toluene, xylenes, TMBs and naphthalene in soil at one or more locations are above the soil residual contaminant levels (RCLs) found in chapter NR 720 of the Wisconsin Administrative Code. However, indications are that the soil and groundwater contaminant plume is stable or receding and will naturally degrade over time. Delta believes that allowing natural attenuation to complete the cleanup at this site will meet the requirements for case closure that are found in chapter NR 726 and/or chapter NR 746, Wisconsin Administrative Code. Delta will submit a request to the Wisconsin Department of Natural Resources (WDNR) to accept natural attenuation of groundwater as the final remedy for this site and grant case closure. Closure, if granted, means that the WDNR will not be requiring any further investigation or cleanup action to be taken, other than the reliance on natural attenuation. A copy of the WDNR Fact Sheet titled *What Landowners Should Know: Information About Using Natural Attenuation to Clean Up Contaminated Groundwater* is enclosed for your information. Note that any requirements with regard to residual soil contamination will be made by the WDNR at the time of their review of the closure request.

The WDNR will not review the closure request for at least 30 days after the date of this letter. As an affected property owner, you have a right to contact the WDNR to provide any technical information that you may have that indicates that closure should not be granted for this site. If you would like to submit any information to the WDNR that is relevant to this closure request, you should mail that information to:

A member of: Inogen Environmental Alliance

Mr. Randall Maas
Wisconsin Department of Natural Resources
South Central Region
3911 Fish Hatchery Road
Madison, WI 53711

If the WDNR grants case closure, all properties within the site boundaries where soil and groundwater contamination exceeds chapter NR 720 RCLs or the NR 140 ESs, respectively, will be listed on the WDNR's geographic information system (GIS) Registry of Closed Remediation Sites. The information on the GIS Registry includes maps showing the location of properties in Wisconsin where soil and groundwater contamination above chapter NR 720 RCLs or the NR 140 ESs were found at the time that the case was closed. This GIS Registry will be available to the general public on the WDNR's internet web site. **Please review the enclosed legal description of your property and notify me within the next 30 days if the legal description is incorrect.**

If you or any subsequent property owners excavate contaminated soil, it may be considered a solid waste and must be managed in accordance with all applicable laws. Additionally, if you or any subsequent property owner wish to construct or reconstruct a well on your property, special well construction standards may be necessary to protect the well from the residual groundwater contamination. Any well driller who proposes to construct a well on your property should call the Diggers Hotline 800/242-8511 if your property is located outside of the service area of a municipally owned water system, or contact the Drinking Water program within the WDNR if your property is located within the designated service area of a municipally owned water system, to determine if there is a need for special well construction standards.

Once the WDNR makes a decision on the closure request, it will be documented in a letter. If the WDNR grants closure, you may obtain a copy of this letter by requesting a copy from BP or Delta, by writing to the agency address given above or by accessing the WDNR GIS Registry of Closed Remediation Sites on the internet at www.dnr.state.wi.us/org/at/et/geo/gwur. A copy of the closure letter is included as part of the site file on the GIS Registry of Closed Remediation Sites.

If you need more information, feel free to contact Kurt McClung, Project Engineer at 262/827-4806. You may also contact Mr. Randy Maas of the WDNR at 608/275-3224.

Sincerely,

DELTA ENVIRONMENTAL CONSULTANTS, INC.

Adam S. McIlheran
Staff Hydrogeologist

Enclosures

cc: Ray Stoelting – Atlantic Richfield Company (a BP affiliated company)

Delta
Environmental Consultants, Inc.

Solving environment-related business problems worldwide

www.deltaenv.com

17500 West Liberty Lane • Suite A
New Berlin, Wisconsin 53146-2109 USA

262.789.0254 800.477.7411
Fax 262.789.5483

April 27, 2005

Mr. Ray Fisher
Madison City Clerk
210 Martin Luther King Jr. Blvd.
Room 103
Madison, WI 53703

Mr. Larry Nelson
City of Madison Engineering Division
210 Martin Luther King Jr. Blvd.
Room 115
Madison, WI 53703

Subject: **Notification of Potential Residual Petroleum Contamination**
Former Amoco Service Station No. 15389
2602 East Washington Avenue
Madison, Wisconsin
Delta Project No. G022Y
BRRTS No. 03-13-001334

Dear Mr. Fisher and Mr. Nelson:

Delta Environmental Consultants, Inc. (Delta) is submitting this notification on behalf of Atlantic Richfield Company, a BP Products North America Inc. (BP) affiliated company. BP was formerly known as Amoco Oil Company. Delta is in the process of requesting that the Wisconsin Department of Natural Resources (WDNR) grant case closure to the above referenced petroleum remediation site. As part of case closure, Wisconsin Administrative Code (WAC) ch. NR 726.05(2)(a)4 requires that the road owner and the municipality in which a contaminated right-of-way (ROW) resides be notified of residual petroleum impacts associated with the subject site. There are residual petroleum impacts present beneath the East Washington Avenue ROW. The following information is intended to meet the notification requirement stated in NR 726.05(2)(a)4.

Groundwater monitoring well and soil sampling locations are illustrated on the attached figures. Residual petroleum hydrocarbons were detected in soil samples collected from monitoring wells MW-11 at concentrations above the WAC Chapter NR 720 residual contaminant levels. Residual petroleum hydrocarbons were detected in groundwater samples collected from monitoring wells MW-8 and MW-11 at concentrations above the WAC Chapter NR 140 enforcement standards. Depth to groundwater is approximately 13 feet below ground surface. Monitoring wells MW-8 and MW-11 are in the East Washington Avenue ROW adjacent to the former Amoco Service Station. Groundwater and soil analytical results for samples collected at the site are summarized on the attached table and depicted on the attached figures.

A member of:
Inogen Environmental Alliance

If you have any questions or require additional information regarding this site, please do not hesitate to contact Kurt McClung, Project Engineer, at 262/827-4806.

Sincerely,

DELTA ENVIRONMENTAL CONSULTANTS, INC.

Adam S. McIlheran
Staff Hydrogeologist

Attachments

c: Ray Stoelting –
Environmental Business Manager
Atlantic Richfield Company (a BP affiliated company)
P.O. Box 642
Chanhassen, MN 55317-9998
Telephone: (952) 975-3817

Adam McIlheran

From: Adam McIlheran

Sent: Wednesday, May 25, 2005 9:18 AM

To: 'sharlene.tebeest@dot.state.wi.us'

Subject: Notification of Contamination within Right of Way

Owner's Name: Atlantic Richfield (formerly BP Products North America)
Owner's Address: P.O. Box 642, Chanhassen, MN 55317

Dear Ms. Te Beest:

Delta is in the process of requesting case closure for the petroleum remediation site referenced below. As part of case closure, Wisconsin Administrative Code (WAC) NR 726.05(2)(b)4 requires that the road owner be notified of potential residual petroleum impacts, associated with the subject site, beneath the right-of-way (ROW). The following information is intended to meet the notification requirement stated in NR 726.05(2)(b)4.

****

County:	Dane
Highway:	U.S. Highway 151 (East Washington Avenue)
Site Name:	Former Amoco Service Station No. 15389
Site Address:	2602 East Washington Avenue, Madison, Wisconsin
BRRTS Number:	03-13-001334
PECFA Number:	53704-5026-02
DNR FID Number:	113228500
Owner's Name:	Alexco Company
Owner's Address:	6310 West Bluemound Road, Milwaukee, Wisconsin 53213
Consulting Firm:	Delta Environmental Consultants, Inc.
Consultant Contact:	Kurt McClung
Consultant Address:	17500 W. Liberty Lane, Suite A, New Berlin, WI 53146
Consultant Phone:	262/789-0254
Consultant Fax:	262/789-5483
Consultant E-mail:	kmcclung@deltaenv.com

****

SOIL CONTAMINATION NR 720 RCL exceedences in East Washington Avenue ROW adjacent to site.

Depth to Contaminated Soil:	Smear zone approx 18 to 22 feet below ground surface (bgs).
Vertical Extent of Contaminated Soil:	Water table, approx 18 to 22 feet bgs
Type of Contamination:	Benzene NR 720 RCL exceedence

GROUNDWATER CONTAMINATION NR 140 ES exceedences in East Washington Avenue ROW adjacent to site.

Depth to Water Table:	13 to 19 feet bgs at MW-11 in ROW
Type of Contamination:	Benzene NR 140 ES exceedence

SUMMARY OF CLEANUP ACTIVITY

In February 1991, three USTs were removed from the site and BP initiated an investigation in February 1992, installing six monitoring wells. Gasoline impacts to soil and groundwater were observed along with free product in four wells. The free product was removed periodically using enhanced fluid recovery, absorbent socks, and manual bailing. Additional monitoring wells installed in and across Washington Avenue. Petroleum impacts were

observed in the Washington Avenue ROW but not beyond the ROW. Groundwater monitoring was implemented following the active remediation and indicates the residual hydrocarbon impact is diminishing through natural attenuation. The site currently is the location of an office building.

ATTACHMENTS:

* Excel file containing soil analytical table, groundwater analytical table, and groundwater elevation table.
* Groundwater Elevation Contour Map
* Soil Chemical Concentration Map
* Groundwater Chemical Concentration Map

If you have any questions or require additional information regarding this site, please do not hesitate to contact me.

Thanks,

Adam S. McIlheran
Delta Environmental Consultants, Inc.
17500 W. Liberty Lane, Suite A
New Berlin, WI 53146
Phone (262) 827 5542
Fax (262) 789 5483
www.deltaenv.com

CONFIDENTIALITY NOTICE: *This e-mail and the document(s) accompanying this e-mail contain confidential information which is legally privileged. The information is intended only for the use of the intended recipient named above. If you are not the intended recipient, you are hereby notified that any disclosure, copying, distribution, or the taking of any action in reliance on the contents of this e-mail and its attachments, except its direct delivery to the intended recipient named above, is strictly prohibited. If you have received this e-mail in error, please notify us immediately by telephone.*