GIS REGISTRY
Cover Sheet

August 2011
(RR-5367)

Source Property Information

CLOSURE DATE: Dec 28, 2011

BRRTS #: **03-13-001077**

FID #:

ACTIVITY NAME: Blied Printing

DATCP #:

PROPERTY ADDRESS: 12 N Webster St

PECFA#:

MUNICIPALITY: Madison

PARCEL ID #: 070913330141

***WTM COORDINATES:**

X: **570252** Y: **287475**

** Coordinates are in WTM83, NAD83 (1991)*

WTM COORDINATES REPRESENT:

- (●) Approximate Center Of Contaminant Source
- ( ) Approximate Source Parcel Center

Please check as appropriate: (BRRTS Action Code)

Contaminated Media:

[X] Groundwater Contamination > ES *(236)*

- [X] Contamination in ROW
- [ ] Off-Source Contamination

(***note:*** *for list of off-source properties see "Impacted Off-Source Property" form)*

[X] Soil Contamination > *RCL or **SSRCL *(232)*

- [ ] Contamination in ROW
- [ ] Off-Source Contamination

(***note:*** *for list of off-source properties see "Impacted Off-Source Property" form)*

Land Use Controls:

[X] N/A (*Not Applicable*)

[ ] Soil: maintain industrial zoning *(220)*

(***note:*** *soil contamination concentrations between non-industrial and industrial levels)*

[ ] Structural Impediment *(224)*

[ ] Site Specific Condition *(228)*

[ ] Cover or Barrier *(222)*

(***note:*** *maintenance plan for groundwater or direct contact)*

[ ] Vapor Mitigation *(226)*

[ ] Maintain Liability Exemption *(230)*

(***note:*** *local government unit or economic development corporation was directed to take a response action)*

Monitoring Wells:

Are all monitoring wells properly abandoned per NR 141? *(234)*

(●) Yes ( ) No ( ) N/A

** Residual Contaminant Level*
***Site Specific Residual Contaminant Level*

GIS Registry Checklist

Form 4400-245 (R 4/08)

This Adobe Fillable form is intended to provide a list of information that is required for evaluation for case closure. It is to be used in conjunction with Form 4400-202, Case Closure Request. The closure of a case means that the Department has determined that no further response is required at that time based on the information that has been submitted to the Department.

NOTICE: Completion of this form is mandatory for applications for case closure pursuant to ch. 292, Wis. Stats. and ch. NR 726, Wis. Adm. Code, including cases closed under ch. NR 746 and ch. NR 726. The Department will not consider, or act upon your application, unless all applicable sections are completed on this form and the closure fee and any other applicable fees, required under ch. NR 749, Wis. Adm. Code, Table 1 are included. It is not the Department's intention to use any personally identifiable information from this form for any purpose other than reviewing closure requests and determining the need for additional response action. The Department may provide this information to requesters as required by Wisconsin's Open Records law [ss. 19.31 - 19.39, Wis. Stats.].

BRRTS #: 03-13-001077 PARCEL ID #: 070913330141

ACTIVITY NAME: Blied Printing WTM COORDINATES: X: 570252 Y: 289475

CLOSURE DOCUMENTS (the Department adds these items to the final GIS packet for posting on the Registry)

- [x] **Closure Letter**
- [ ] **Maintenance Plan** (*if activity is closed with a land use limitation or condition (land use control) under s. 292.12, Wis. Stats.*)
- [ ] **Conditional Closure Letter**
- [ ] **Certificate of Completion (COC)** for VPLE sites

SOURCE LEGAL DOCUMENTS

- [x] **Deed:** The most recent deed as well as legal descriptions, for the **Source Property** (where the contamination originated). Deeds for other, off-source (off-site) properties are located in the **Notification** section.
  Note: *If a property has been purchased with a land contract and the purchaser has not yet received a deed, a copy of the land contract which includes the legal description shall be submitted instead of the most recent deed. If the property has been inherited, written documentation of the property transfer should be submitted along with the most recent deed.*
- [x] **Certified Survey Map:** A copy of the certified survey map or the relevant section of the recorded plat map *for those properties where the legal description in the most recent deed refers to a certified survey map or a recorded plat map.* (lots on subdivided or platted property (e.g. lot 2 of xyz subdivision)).

  Figure #: 1A **Title: Copy of Plat Map**
- [x] **Signed Statement:** A statement signed by the Responsible Party (RP), which states that he or she believes that the attached legal description accurately describes the correct contaminated property.

MAPS (meeting the visual aid requirements of s. NR 716.15(2)(h))

Maps must be no larger than 8.5 x 14 inches unless the map is submitted electronically.

- [x] **Location Map:** A map outlining all properties within the contaminated site boundaries on a U.S.G.S. topographic map or plat map in sufficient detail to permit easy location of all parcels. If groundwater standards are exceeded, include the location of all potable wells within 1200 feet of the site.
  Note: *Due to security reasons municipal wells are not identified on GIS Packet maps. However, the locations of these municipal wells must be identified on Case Closure Request maps.*

  Figure #: 1 **Title: Site Location Map**
- [x] **Detailed Site Map:** A map that shows all relevant features (buildings, roads, individual property boundaries, contaminant sources, utility lines, monitoring wells and potable wells) within the contaminated area. This map is to show the location of all contaminated public streets, and highway and railroad rights-of-way in relation to the source property and in relation to the boundaries of groundwater contamination exceeding a ch. NR 140 Enforcement Standard (ES), and/or in relation to the boundaries of soil contamination exceeding a Residual Contaminant Level (RCL) or a Site Specific Residual Contaminant Levels (SSRCL) as determined under s. NR 720.09, 720.11 and 720.19.

  Figure #: 2 **Title: Site Layout**
- [x] **Soil Contamination Contour Map:** For sites closing with residual soil contamination, <u>this map is to show the location of all contaminated soil and a single contour</u> showing the horizontal extent of each area of contiguous residual soil contamination that exceeds a Residual Contaminant Level (RCL) or a Site Specific Residual Contaminant Level (SSRCL)as determined under s. NR 720.09, 720.11 and 720.19.

  Figure #: 2 **Title: Remediated Soil Area Map**

BRRTS #: 03-13-001077 ACTIVITY NAME: Blied Printing

MAPS (continued)

☒ **Geologic Cross-Section Map:** A map showing the source location and vertical extent of residual soil contamination exceeding a Residual Contaminant Level (RCL) or a Site Specific Residual Contaminant Level (SSRCL). If groundwater contamination exceeds a ch. NR 140 Enforcement Standard (ES) when closure is requested, show the source location and vertical extent, water table and piezometric elevations, and locations and elevations of geologic units, bedrock and confining units, if any.

Figure #: 3 **Title: Geologic Cross-Section A-A'**

Figure #: 4 **Title: Geologic Cross-Section B-B'**

☒ **Groundwater Isoconcentration Map:** For sites closing with residual groundwater contamination, this map shows the horizontal extent of all groundwater contamination exceeding a ch. NR140 Preventive Action Limit (PAL) and an Enforcement Standard (ES). Indicate the direction and date of groundwater flow, based on the most recent sampling data.
Note: *This is intended to show the total area of contaminated groundwater.*

Figure #: 5 **Title: Ground Water Sample Location Map**

☒ **Groundwater Flow Direction Map:** A map that represents groundwater movement at the site. If the flow direction varies by more then 20° over the history of the site, submit 2 groundwater flow maps showing the maximum variation in flow direction.

Figure #: 9 **Title: Ground Water Contour Maps 2005 and 2006**

Figure #: 10 **Title: Ground Water Contour Map August 2008**

TABLES (meeting the requirements of s. NR 716.15(2)(h)(3))

Tables must be no larger than 8.5 x 14 inches unless the table is submitted electronically. Tables must not contain shading and/or cross-hatching. The use of **BOLD** or *ITALICS* is acceptable.

☒ **Soil Analytical Table:** A table showing remaining soil contamination with analytical results and collection dates.
Note: This is one table of results for the contaminants of concern. Contaminants of concern are those that were found during the site investigation, that remain after remediation. It may be necessary to create a new table to meet this requirement.

Table #: 2 **Title: Post-Remediation Soil Analytical Results**

☒ **Groundwater Analytical Table:** Table(s) that show the most recent analytical results and collection dates, for all monitoring wells and any potable wells for which samples have been collected.

Table #: 3 **Title: Ground Water Analytical Results (pages 8-11)**

☒ **Water Level Elevations:** Table(s) that show the previous four (at minimum) water level elevation measurements/dates from all monitoring wells. If present, free product is to be noted on the table.

Table #: 4 **Title: Summary of Ground Water/Product Elevations in Monitoring Wells**

IMPROPERLY ABANDONED MONITORING WELLS

For each monitoring well not properly abandoned according to requirements of s. NR 141.25 include the following documents.
Note: *If the site is being listed on the GIS Registry for only an improperly abandoned monitoring well you will only need to submit the documents in this section for the GIS Registry Packet.*

☒ **Not Applicable**

☐ **Site Location Map:** A map showing all surveyed monitoring wells with specific identification of the monitoring wells which have not been properly abandoned.
Note: *If the applicable monitoring wells are distinctly identified on the Detailed Site Map this Site Location Map is not needed.*

Figure #: **Title:**

☐ **Well Construction Report:** Form 4440-113A for the applicable monitoring wells.

☐ **Deed:** The most recent deed as well as legal descriptions for each property where a monitoring well was not properly abandoned.

☐ **Notification Letter:** Copy of the notification letter to the affected property owner(s).

BRRTS #: 03-13-001077 ACTIVITY NAME: Blied Printing

NOTIFICATIONS

Source Property

☒ **Letter To Current Source Property Owner:** If the source property is owned by someone other than the person who is applying for case closure, include a copy of the letter notifying the current owner of the source property that case closure has been requested.

☒ **Return Receipt/Signature Confirmation:** Written proof of date on which confirmation was received for notifying current source property owner.

Off-Source Property

Group the following information per individual property and label each group according to alphabetic listing on the "Impacted Off-Source Property" attachment.

☐ **Letter To "Off-Source" Property Owners:** Copies of all letters sent by the Responsible Party (RP) to owners of properties with groundwater exceeding an Enforcement Standard (ES), and to owners of properties that will be affected by a land use control under s. 292.12, Wis. Stats.
Note: *Letters sent to off-source properties regarding residual contamination must contain standard provisions in Appendix A of ch. NR 726.*

Number of "Off-Source" Letters:

☐ **Return Receipt/Signature Confirmation:** Written proof of date on which confirmation was received for notifying any off-source property owner.

☐ **Deed of "Off-Source" Property:** The most recent deed(s) as well as legal descriptions, for all affected deeded **off-source property(ies).** This does not apply to right-of-ways.
Note: *If a property has been purchased with a land contract and the purchaser has not yet received a deed, a copy of the land contract which includes the legal description shall be submitted instead of the most recent deed. If the property has been inherited, written documentation of the property transfer should be submitted along with the most recent deed.*

☒ **Letter To "Governmental Unit/Right-Of-Way" Owners:** Copies of all letters sent by the Responsible Party (RP) to a city, village, municipality, state agency or any other entity responsible for maintenance of a public street, highway, or railroad right-of-way, within or partially within the contaminated area, for contamination exceeding a groundwater Enforcement Standard (ES) and/or soil exceeding a Residual Contaminant Level (RCL) or a Site Specific Residual Contaminant Level (SSRCL).

Number of "Governmental Unit/Right-Of-Way Owner" Letters: 1

State of Wisconsin
DEPARTMENT OF NATURAL RESOURCES
3911 Fish Hatchery Road
Fitchburg WI 53711-5397

Scott Walker, Governor
Cathy Stepp, Secretary
Telephone 608-266-2621
Toll Free 1-888-936-7463
TTY Access via relay - 711

December 28, 2011

Urban Land Interests
10 East Doty Street, Suite 300
Madison, WI 53703

SUBJECT: Final Case Closure
Blied Printing, 12 North Webster St., Madison, WI
WDNR BRRTS Activity #: 03-13-001077

To Whom It May Concern:

On May 19, 2009, the South Central Regional Closure Committee reviewed a request for closure of the case described above. The Closure Committee reviews environmental remediation cases for compliance with state rules and statutes to maintain consistency in the closure of these cases. On May 20, 2009, M&I Marshall and Ilsley Bank was notified that the Closure Committee had granted conditional closure to this case.

On December 21, 2011 the Department received information or documentation indicating compliance with the requirements for final closure. Abandonment of monitoring wells at the site had been required for closure, and this has now been completed.

Based on the correspondence and data provided, it appears that this case meets the closure requirements in ch. NR 726, Wisconsin Administrative Code. The Department considers this case closed and no further investigation or remediation is required at this time.

GIS Registry

The conditions of case closure set out below in this letter require that this site be listed on the Remediation and Redevelopment Program's GIS Registry. The specific reasons are summarized below:

- Residual soil contamination exists that must be properly managed should it be excavated or removed
- Groundwater contamination is present above Chapter NR 140 enforcement standards

This letter and information that was submitted with your closure request application will be included on the GIS Registry. To review the sites on the GIS Registry web page, visit the RR Sites Map page at: http://dnr.wi.gov/org/aw/rr/gis/index.htm. If the property is listed on the GIS Registry because of remaining contamination and you intend to construct or reconstruct a well, you will need prior Department approval in accordance with s. NR 812.09(4) (w), Wis. Adm. Code. To obtain approval, Form 3300-254 needs to be completed and submitted to the DNR Drinking and Groundwater program's

regional water supply specialist. This form can be obtained on-line http://dnr.wi.gov/org/water/dwg/3300254.pdf or at the web address listed above for the GIS Registry.

Residual Soil Contamination

Residual soil contamination remains in the area of the former UST as shown on the **attached map** and in the information submitted to the Department of Natural Resources. If soil in the specific locations described above is excavated in the future, then pursuant to ch. NR 718 or, if applicable, ch. 289, Stats., and chs. 500 to 536, the property owner at the time of excavation must sample and analyze the excavated soil to determine if residual contamination remains. If sampling confirms that contamination is present the property owner at the time of excavation will need to determine whether the material is considered solid or hazardous waste and ensure that any storage, treatment or disposal is in compliance with applicable standards and rules. In addition, all current and future owners and occupants of the property need to be aware that excavation of the contaminated soil may pose an inhalation or other direct contact hazard and as a result special precautions may need to be taken to prevent a direct contact health threat to humans.

Residual Groundwater Contamination

Groundwater impacted by petroleum contamination greater than enforcement standards set forth in ch. NR140, Wis. Adm. Code, is present on this contaminated property and likely in the right-of-way, as shown on the **attached map**. Off-source property owners have also been notified of the presence of groundwater contamination.

Please be aware that the case may be reopened pursuant to s. NR 726.09, Wis. Adm. Code, if additional information regarding site conditions indicates that contamination on or from the site poses a threat to public health, safety, or welfare or to the environment.

The Department appreciates your efforts to restore the environment at this site. If you have any questions regarding this closure decision or anything outlined in this letter, please contact me at (608)275-3220.

Sincerely,

Scott Johnson
Hydrogeologist
Remediation & Redevelopment Program

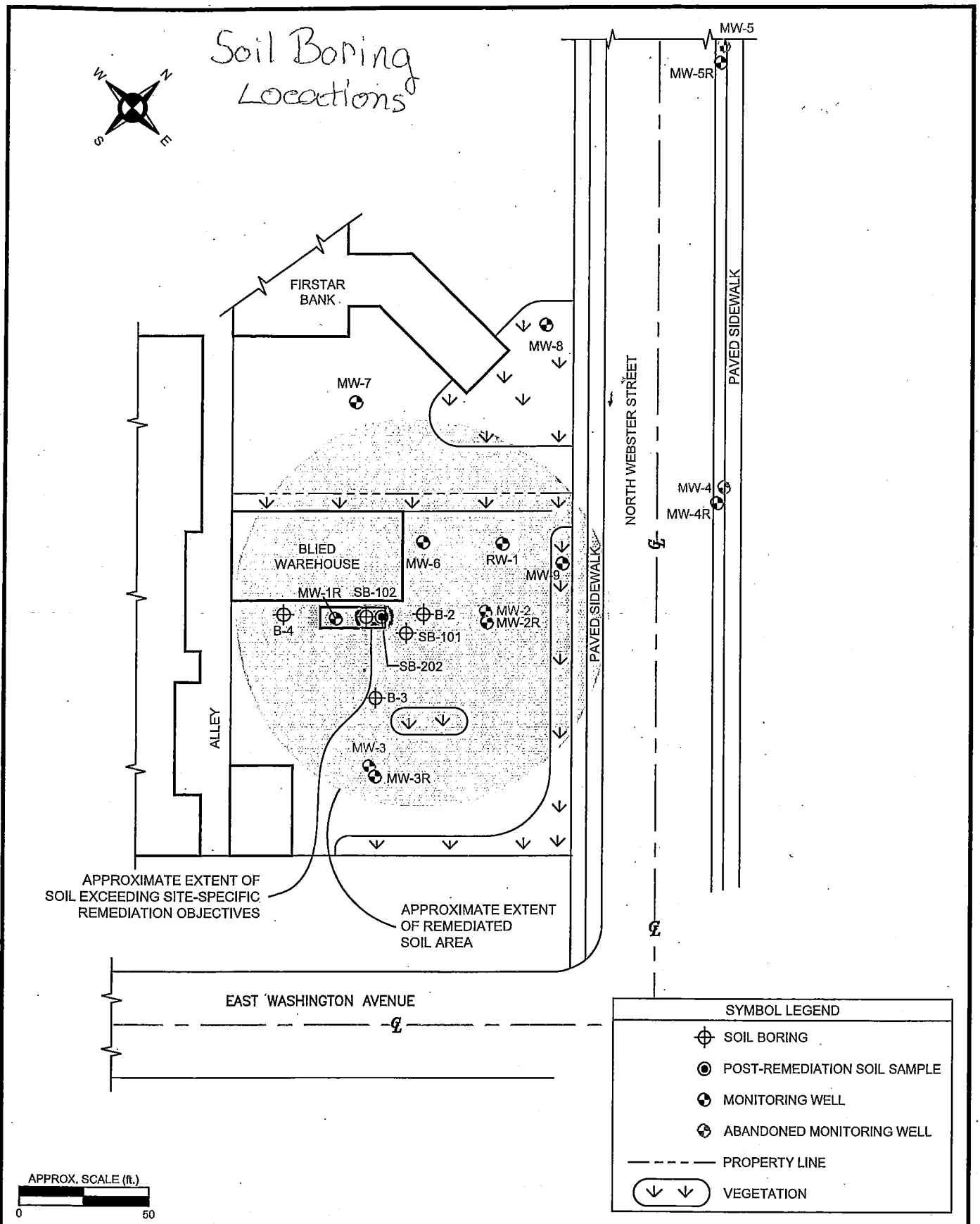

R:\Client Project Files\M&I Bank\Blied Printing - 21-10863\21-10863A\acad\2009_01 Figures\02_Remediated Soil Area Map.dwg

ENVIRON

REMEDIATED SOIL AREA MAP
FORMER BLIED PRINTING SITE
MADISON, WISCONSIN

Figure 2

Drafter: APR | Date: 01/23/09 | Contract Number: 21-10863A | Approved: | Revised:

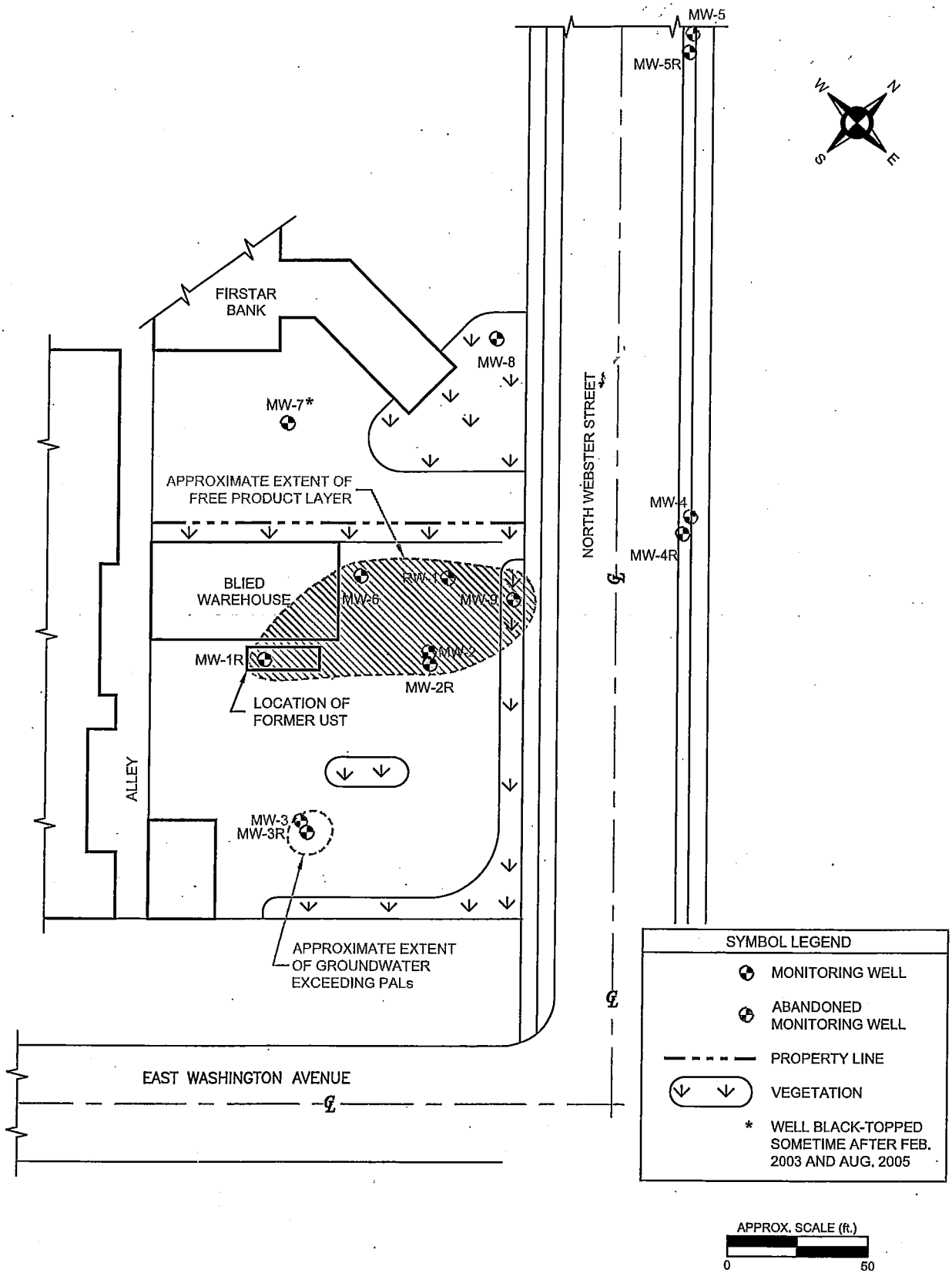

R:\Client Project Files\M&I_Blied Assist Obtaining Closure 21-21952A\Figures\2009_01 Figures\05_GW Sample Location Map.dwg

ENVIRON

GROUNDWATER SAMPLE LOCATION MAP
FORMER BLIED PRINTING SITE
MADISON, WISCONSIN

Figure 5

Drafter: APR | Date: 02/02/09 | Contract Number: 21-21952A | Approved: | Revised:

State of Wisconsin \ DEPARTMENT OF NATURAL RESOURCES

WISCONSIN
DEPT. OF NATURAL RESOURCES

Jim Doyle, Governor
Matthew J. Frank, Secretary
Lloyd L. Eagan, Regional Director

South Central Region Headquarters
3911 Fish Hatchery Road
Fitchburg, Wisconsin 53711-5397
Telephone 608-275-3266
FAX 608-275-3338
TTY Access via relay - 711

May 20, 2009

Mr. David Kane
M&I Marshall & Ilsley Bank
770 North Water Street
Milwaukee, WI 53202

Subject: Conditional Closure Decision,
With Requirements to Achieve Final Closure
Blied Printing, 12 North Webster St., Madison, Wisconsin
WDNR BRRTS Activity # 03-13-001077

Dear Mr. Kane:

On May 19, 2009, the South Central Regional Closure Committee reviewed your request for closure of the case described above. The Closure Committee reviews environmental remediation cases for compliance with state rules and statutes to maintain consistency in the closure of these cases. After careful review of the closure request, the Closure Committee has determined that the petroleum contamination on the site from the former underground waste oil tank appears to have been investigated and remediated to the extent practicable under site conditions. Your case meets the screening criteria of s. NR 746.07 or s. NR 746.08, Wis. Adm. Code, and the requirements of ch. NR 726, Wis. Adm. Code and will be closed if the following condition is satisfied:

MONITORING WELL ABANDONMENT

The monitoring wells and soil vapor extraction system wells and other remediation system wells at the site must be properly abandoned in compliance with ch. NR 141, Wis. Adm. Code. Documentation of well abandonment must be submitted to Rachel Greve on Form 3300-005 found at http://dnr.wi.gov/org/water/dwg/gw/ or provided by the Department of Natural Resources.

When the above condition has been satisfied, please submit the appropriate documentation (for example, well abandonment forms, disposal receipts, copies of correspondence, etc.) to verify that applicable conditions have been met, and your case will be closed. Your site will be listed on the DNR Remediation and Redevelopment GIS Registry. Information that was submitted with your closure request application will be included on the GIS Registry. To review the site on the GIS Registry web page, visit the RR Sites Map page at: http://dnr.wi.gov/org/aw/rr/gis/index.htm.

Please be aware that the case may be reopened pursuant to s. NR 726.09, Wis. Adm. Code, if additional information regarding site conditions indicates that contamination on or from the site poses a threat to public health, safety, or welfare or to the environment.

We appreciate your efforts to restore the environment at this site. If you have any questions regarding this letter, please contact me at 608-275-3220.

Sincerely,

Rachel Greve

Rachel Greve
Hydrogeologist
Remediation & Redevelopment Program

cc: Gina Szablewski, Environ International, 1414 Underwood Ave. Wauwatosa, WI 53213
File

DOCUMENT NO.

WARRANTY DEED

This Space Reserved for Recording Data

REGISTER OF DEEDS
DANE COUNTY, WI
REGISTERED
RECORDED

JUL 7 10 21 AM '93

V23561P 24

2489767

Valley Bank, Madison

conveys and warrants to Thomas M. Neulahr and Bradley A. Binkowski

RETURN TO: Jesse S. Ishikawa
P.O. Box 1806
Madison, WI 53701

the following described real estate in Dane County, State of Wisconsin:

Tax Parcel No.: 0709-133-3014-1
0709-133-3015-9
0709-133-3016-7
0709-133-3017-5
0709-133-3018-3

See Attached Legal Description

Value $617,000
Parking Lot @ ONP

TRANSFER
$ 1851.00 ÷ .003
FEE PAID

This is not homestead property.
(is) (is not)

Exception to warranties: Municipal and zoning ordinances, general taxes or special assessments levied or assessed on or after January 1, 1993; title exceptions described on attached Exhibit.

Dated this 1st day of July, 19 93.

VALLEY BANK, MADISON

(SEAL) Robert A. Schlicht (SEAL)

* * Robert A. Schlicht, President

(SEAL) Ronald E. Smith (SEAL)

* * Ronald E. Smith, SVP

AUTHENTICATION

Signature(s)

authenticated this _____ day of _____, 19 93

* Howard A. Sweet

TITLE: MEMBER STATE BAR OF WISCONSIN
If not, _____
authorized by § 706.06, Wis. Stats.)

THIS INSTRUMENT WAS DRAFTED BY
Howard A. Sweet

(Signatures may be authenticated or acknowledged. Both are not necessary.)

ACKNOWLEDGMENT

STATE OF WISCONSIN)
) ss.
Dane County.)

Personally, came before me this 1 day of July 19 93 the above named Robert A. Schlicht President and Ronald E. Smith, Senior Vice President of Valley Bank, Madison

to me known to be the person s who executed the foregoing instrument and acknowledged the same.

*

Notary Public Dane County, Wis.
My Commission is permanent. (If not, state expiration date: 2-16, 1997.)

STATE OF WISCONSIN

14

*Names of persons signing in any capacity should be typed or printed below their signatures.

(b/ms:D4)VB.WD
6/29/93

PARCEL I: All that part of Lot Six (6), Block One Hundred One (101), Madison, according to the recorded plat thereof, in the City of Madison, Dane County, Wisconsin, described as follows: Commencing at a point on East Washington Avenue, 132 feet Northeast from North Pinckney Street; thence Northeasterly along said Avenue 22 feet; thence Northwesterly at right angles to said Avenue 86 feet to an alley; thence Southwesterly at right angles to said last line 22 feet to an alley; thence Southeasterly at right angles 86 feet to the place of beginning.

The Southeast 86 feet of the Northeast 22 feet of the Southwest 44 feet of Lot Six (6), Block One Hundred One (101), Madison, according to the recorded plat thereof, in the City of Madison, Dane County, Wisconsin.

That part of the Northeast 1/3 of Lot Six (6), Block One Hundred One (101), Madison, according to the recorded plat thereof, in the City of Madison, Dane County, Wisconsin, fronting 22 feet on Washington Avenue and running back 86 feet to alley 12 feet wide.

That part of the Southwest 1/3 of Lot Five (5), Block One Hundred One (101), Madison, according to the recorded plat thereof, in the City of Madison, Dane County, Wisconsin, being 22 feet in width fronting on East Washington Avenue and running back on parallel line 86 feet to alley 12 feet wide.

EXCEPT from the above-described Parcel I the following: The Southwest 33 feet of the Southeast 34 feet of said Lot Six (6), Block One Hundred One (101), Madison, according to the recorded plat thereof.

PARCEL II: The Northeast 44 feet of the Southeast 86 feet of Lot Five (5), Block One Hundred One (101), Madison, according to the recorded plat thereof, in the City of Madison, Dane County, Wisconsin.

PARCEL III: The Northwest 34 feet in width of Lots Five (5) and Six (6), Block One Hundred One (101), Madison, according to the recorded plat thereof, in the City of Madison, Dane County, Wisconsin.

PARCEL IV: Private alley 12 feet in width lying within Lots Five (5) and Six (6), Block One Hundred One (101), Madison, according to the recorded plat thereof, in the City of Madison, Dane County, Wisconsin, the Southeast line of which commences on the Southwest line of North Webster Street 86 feet Northwest of Washington Avenue and runs across Lots 5 and 6 of said Block 101, to a point on the Southwest line of said Lot 6, 86 feet from Washington Avenue.

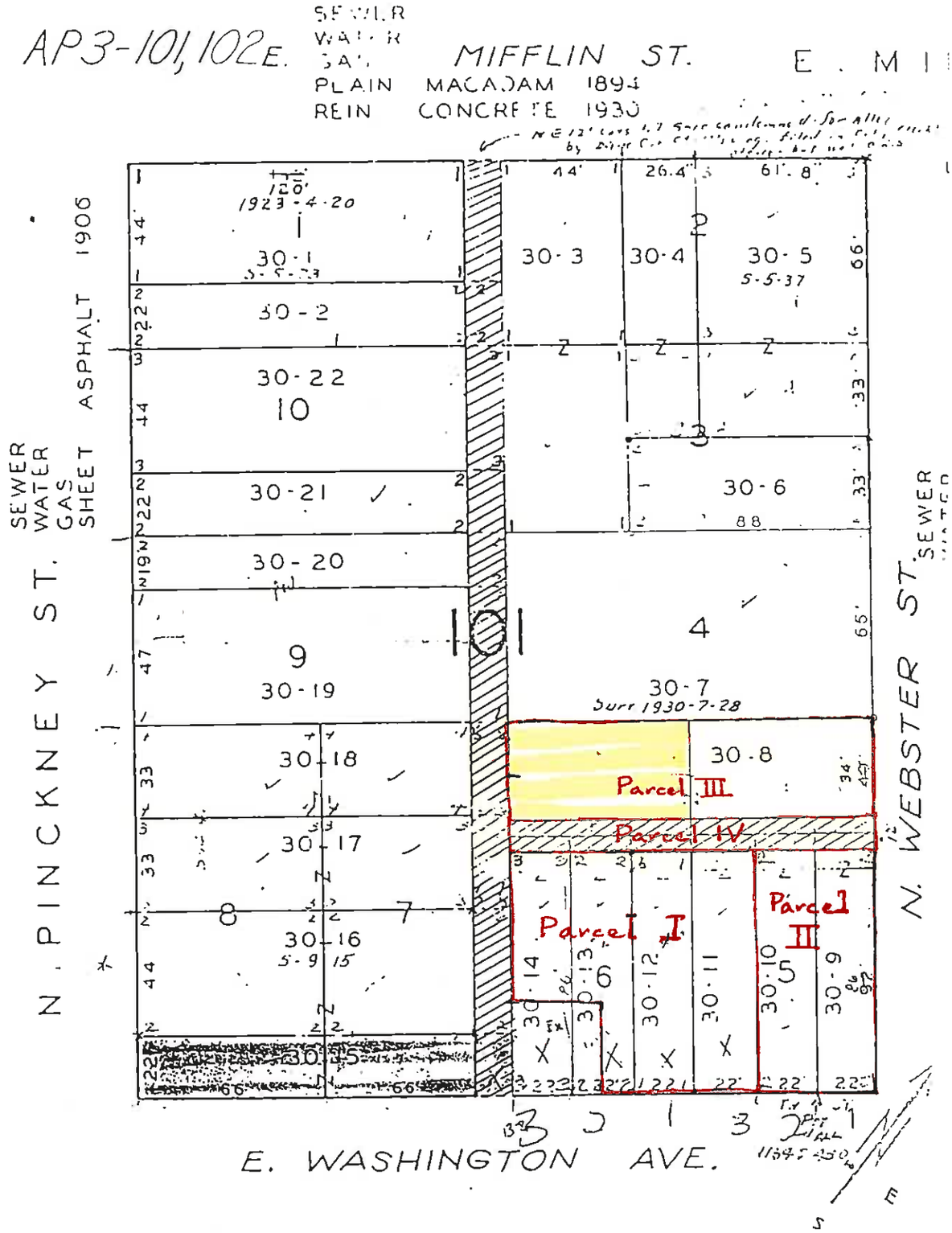
AP3-101,102E.
SEWER
WATER
GAS
PLAIN MACADAM 1894
REIN CONCRETE 1930
MIFFLIN ST.
N. PINCKNEY ST.
SEWER
WATER
GAS
SHEET ASPHALT 1906
N. WEBSTER ST.
E. WASHINGTON AVE.
30-1
30-2
30-22
30-21
30-20
30-19
30-18
30-17
30-16
30-15
30-3
30-4
30-5
30-6
30-7
30-8
30-9
30-10
30-11
30-12
30-13
30-14
Parcel I
Parcel III
Parcel IV
Parcel III

FIGURE 1A

I, DAVID KANE, as representative for the responsible party, believe that the attached legal description accurately describes the former Blied Printing property located at 12 North Webster Street in Madison, Wisconsin.

SCALE 1:24000

1 1/2 0 1 MILE

2000 0 2000 4000 6000 FEET

1 .5 0 1 KILOMETER

CONTOUR INTERVAL 10 FEET

N W E S

SOURCE: U.S.G.S. 7.5 minute series (topographic)
Madison West, Wisconsin Quadrangle, 1983.
Madison East, Wisconsin Quadrangle, 1983.

ENVIRON

SITE LOCATION MAP
FORMER BLIED PRINTING
12 N. WEBSTER STREET
MADISON, WISCONSIN

Figure
1

Drafter: APR Date: 01/12/09 Contract Number: 21-21952A Approved: Revised:

R:\Client Project Files\M&I_Blied Assist Obtaining Closure 21-21952A\Figures\01_Site Location Map.dwg

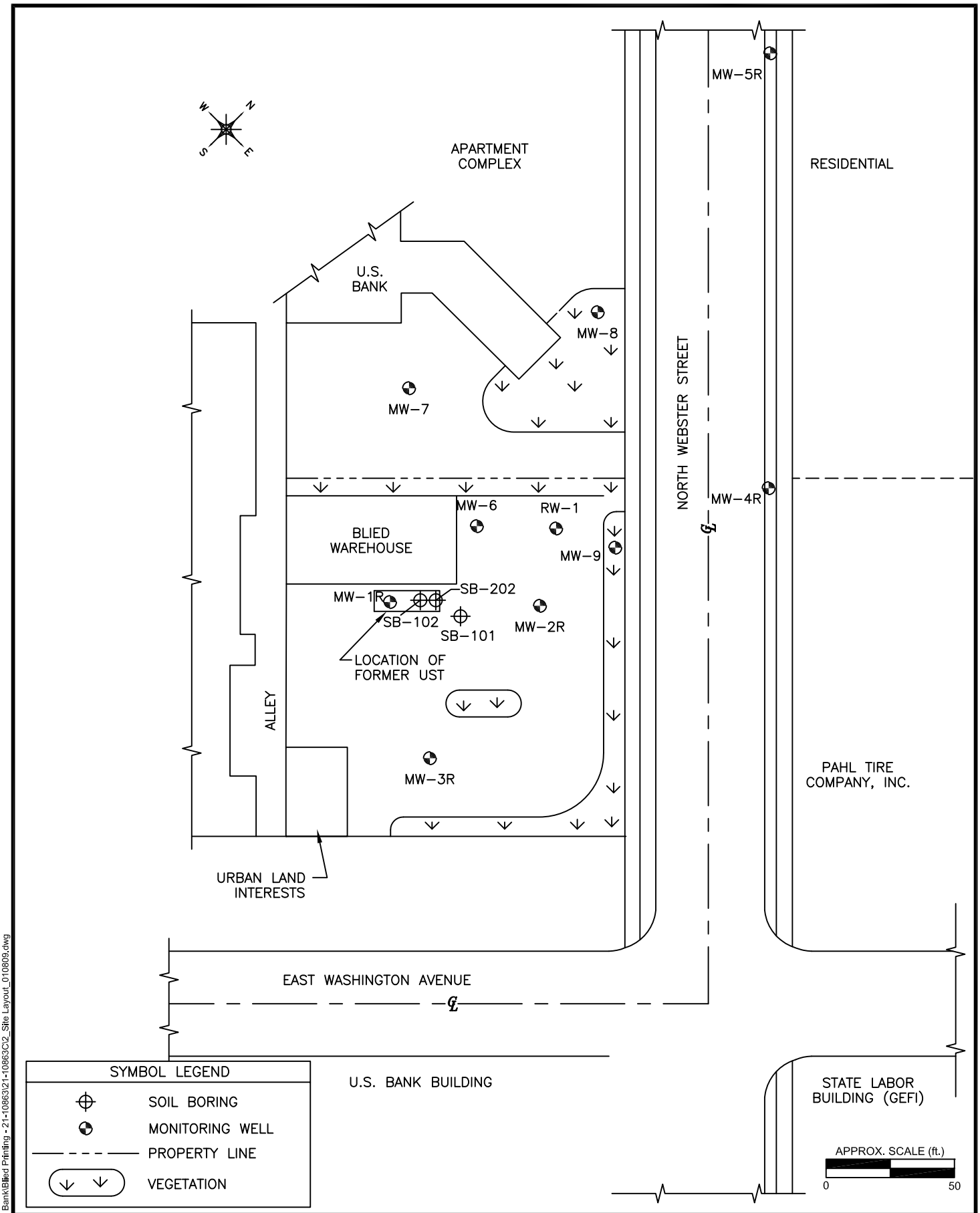

ENVIRON

Site Layout
Former Blied Printing Site
Madison, Wisconsin

Figure
2

Drafter: APR/ELS Date: 01/08/09 Contract Number: 21-10863C Approved: Revised:

R:\Client Project Files\M&I Bank\Blied Printing - 21-10863\21-10863C\2_Site Layout_010809.dwg

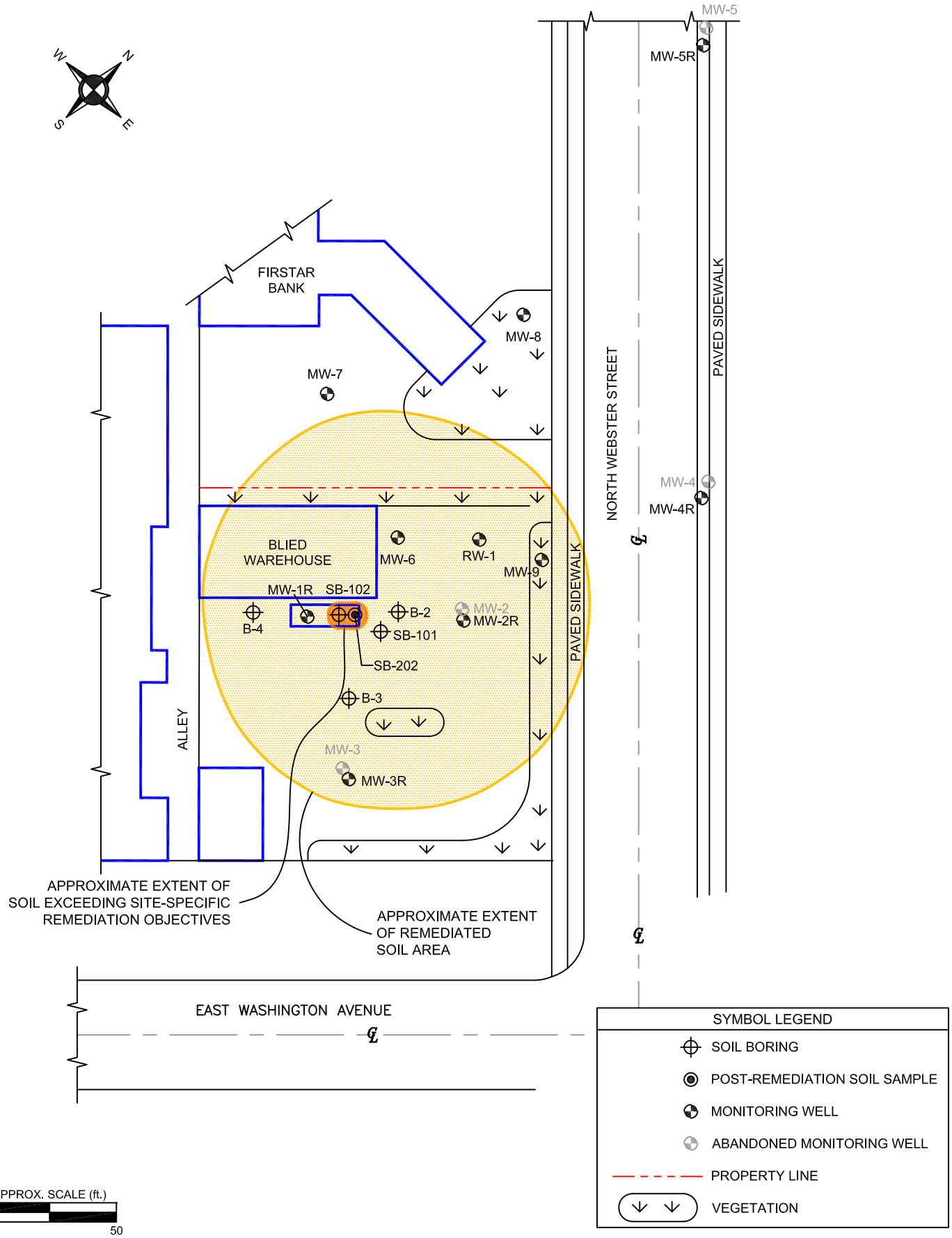

ENVIRON

REMEDIATED SOIL AREA MAP
FORMER BLIED PRINTING SITE
MADISON, WISCONSIN

Figure
2

Drafter: APR | Date: 01/23/09 | Contract Number: 21-10863A | Approved: | Revised:

R:\Client Project Files\M&I Bank\Blied Printing - 21-10863\21-10863A\acad\2009_01 Figures\02_Remediated Soil Area Map.dwg

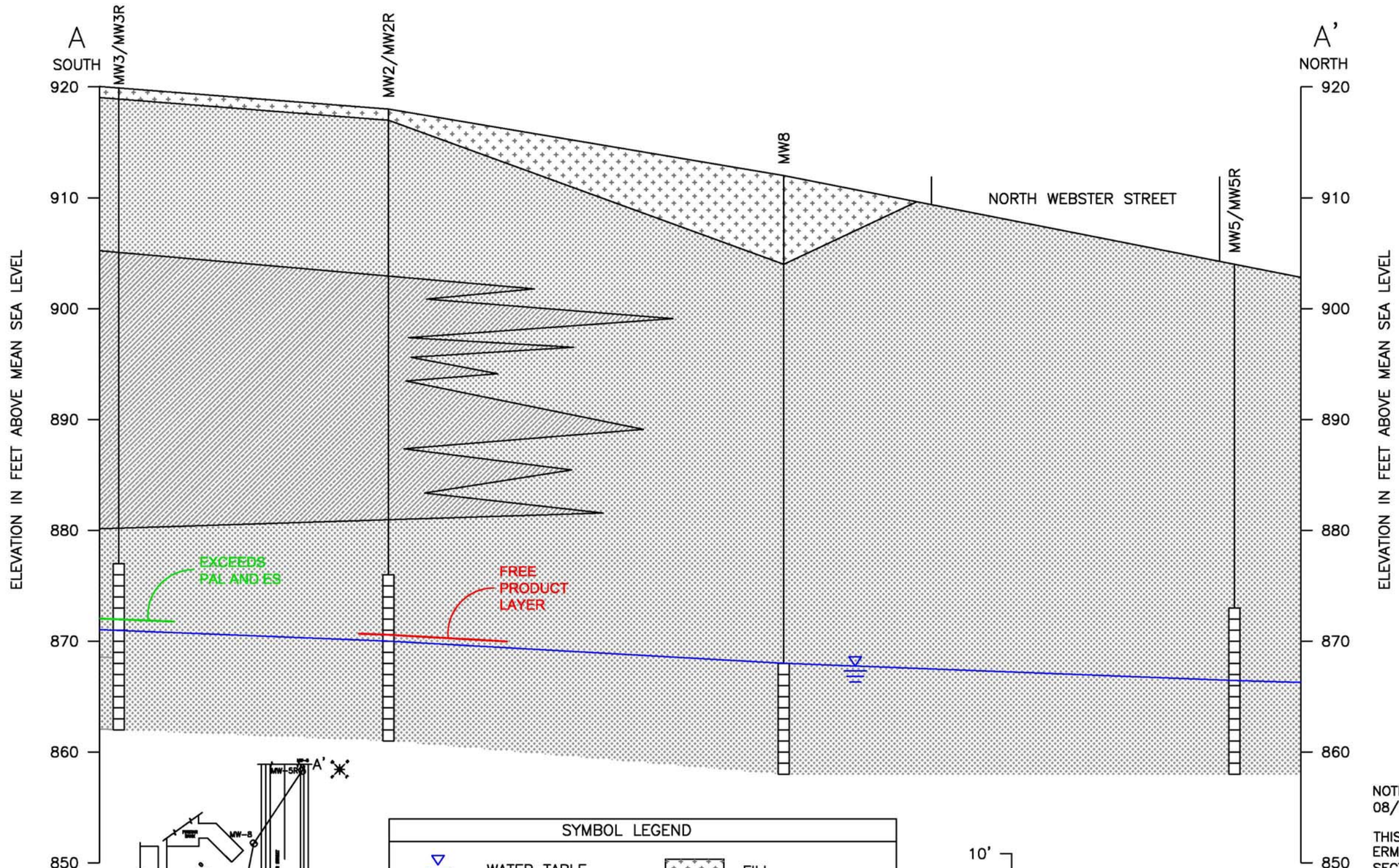

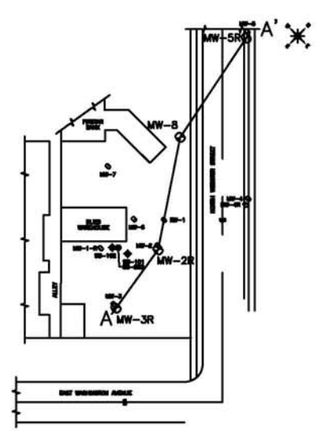

CROSS SECTION LOCATION MAP

SYMBOL LEGEND

- WATER TABLE
- CONTACT
- INFERRED CONTACT
- BORING
- SCREENED INTERVAL
- BOTTOM OF BORING
- FILL
- FINE GRAINED SAND WITH GRAVEL
- VERY FINE GRAINED SAND

10' 0 30'

SCALE

VERTICAL EXAGGERATION = 3x

NOTE: WATER ELEVATIONS FROM 08/03/08.

THIS FIGURE WAS GENERATED FROM ERM FIGURE 3, GEOLOGIC CROSS SECTION A–A', SITE INVESTIGATION, 1997.

ENVIRON

GEOLOGIC CROSS-SECTION A-A'
FORMER BLIED PRINTING SITE
MADISON, WISCONSIN

DATE:	CONTRACT NUMBER:		FIGURE
02/02/09	21-10863A		3
DRAFTER: APR/ELS	APPROVED:	REVISED:	

R:\Client Project Files\M&I_Blied Assist Obtaining Closure 21-21952A\Figures\2009_01 Figures\03_Geologic X-Section A-A' 080308.dwg

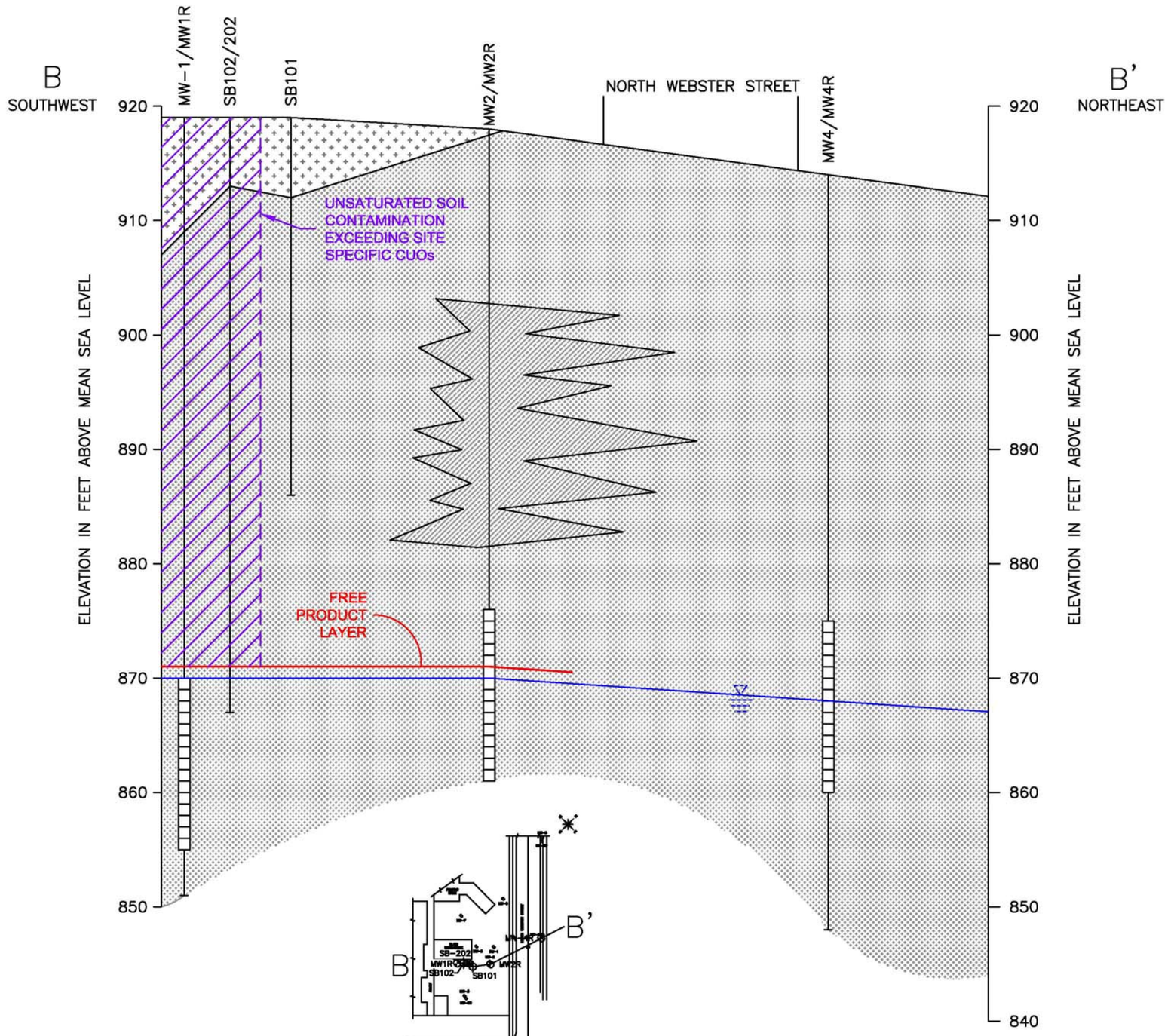

CROSS SECTION LOCATION MAP

SYMBOL LEGEND

- WATER TABLE
- CONTACT
- INFERRED CONTACT
- BORING
- SCREENED INTERVAL
- BOTTOM OF BORING
- FILL
- FINE GRAINED SAND WITH GRAVEL
- VERY FINE GRAINED SAND

10'

0 30'

SCALE

VERTICAL EXAGGERATION = 3x

NOTE: WATER ELEVATIONS FROM 08/03/08.

THIS FIGURE WAS GENERATED FROM ERM FIGURE 4, GEOLOGIC CROSS SECTION B–B', SITE INVESTIGATION, 1997.

ENVIRON

GEOLOGIC CROSS-SECTION B-B'
FORMER BLIED PRINTING SITE
MADISON, WISCONSIN

DATE:	CONTRACT NUMBER:		FIGURE
02/02/09	21-10863A		4
DRAFTER: APR/ELS	APPROVED:	REVISED:	

R:\Client Project Files\M&I_Blied Assist Obtaining Closure 21-21952A\Figures\2009_01 Figures\04_Geologic X-Section B-B' 080308.dwg

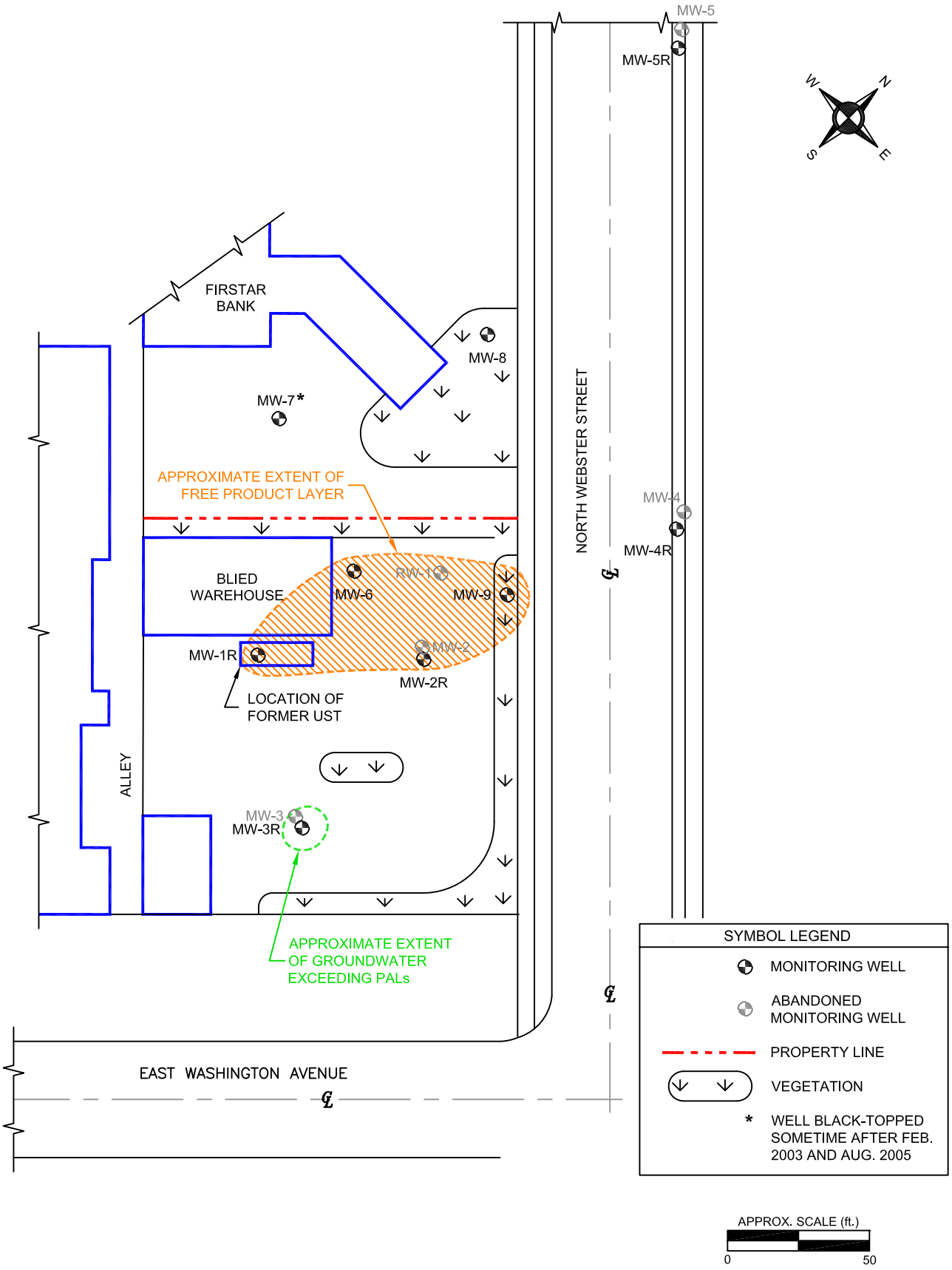

ENVIRON

GROUNDWATER SAMPLE LOCATION MAP
FORMER BLIED PRINTING SITE
MADISON, WISCONSIN

Figure 5

Drafter: APR | Date: 02/02/09 | Contract Number: 21-21952A | Approved: | Revised:

R:\Client Project Files\M&I_Blied Assist Obtaining Closure 21-21952A\Figures\2009_01 Figures\05_GW Sample Location Map.dwg

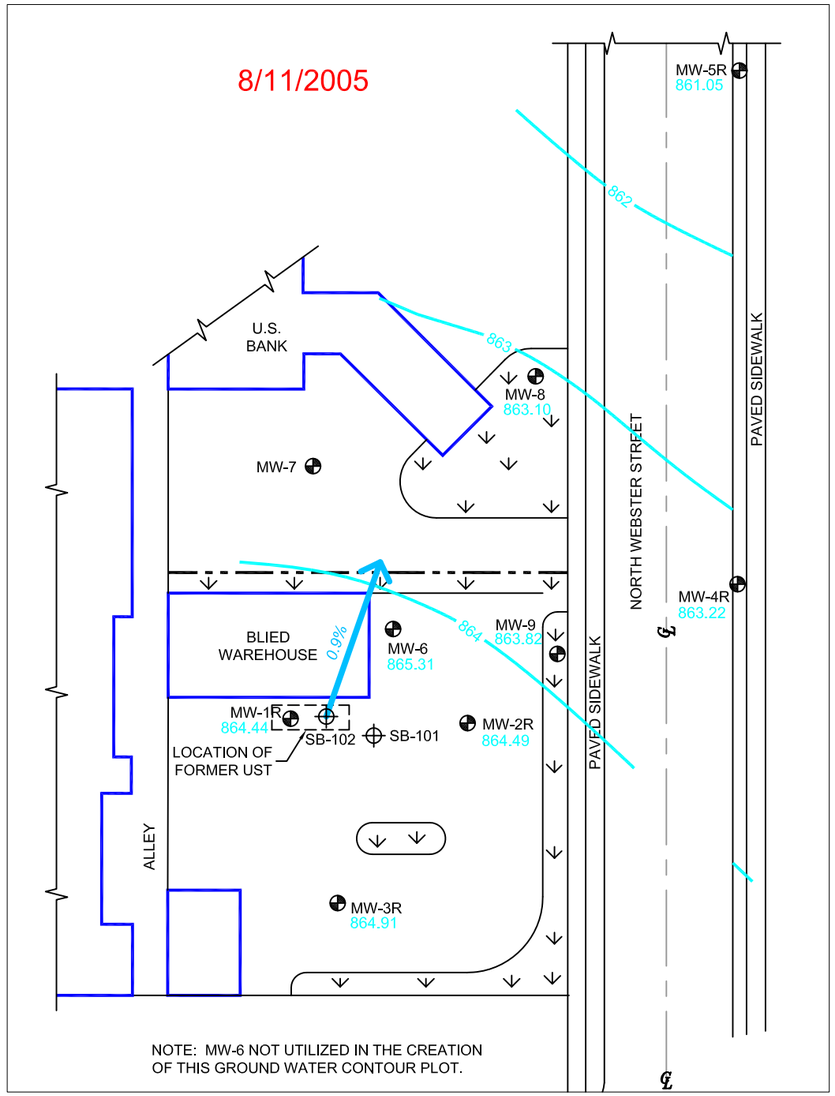

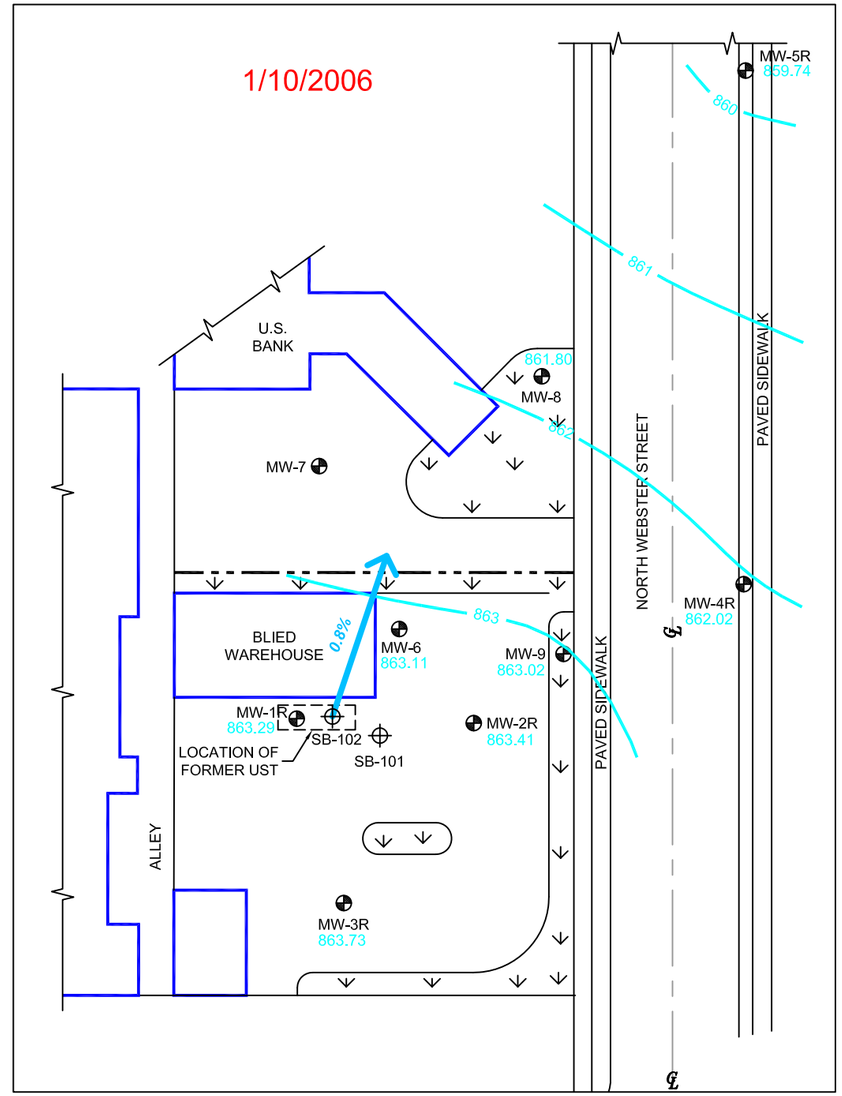

SYMBOL LEGEND
SOIL BORING
MONITORING WELL
PROPERTY LINE
VEGETATION
1.6% HYDRAULIC GRADIENT GROUND WATER FLOW DIRECTION

APPROX. SCALE (ft.)

0 50

ENVIRON

GROUND WATER CONTOUR MAPS
2005 AND 2006
FORMER BLIED PRINTING SITE
MADISON, WISCONSIN

DATE:	CONTRACT NUMBER:		FIGURE
05/10/06	21-10863C		9
DRAFTER: ELS	APPROVED:	REVISED:	

R:\Client Project Files\M&I Bank\Blied Pthnlfrg - 21-10863\21-10863C9_GW Contour Map 2005 & 2006 051006.dwg

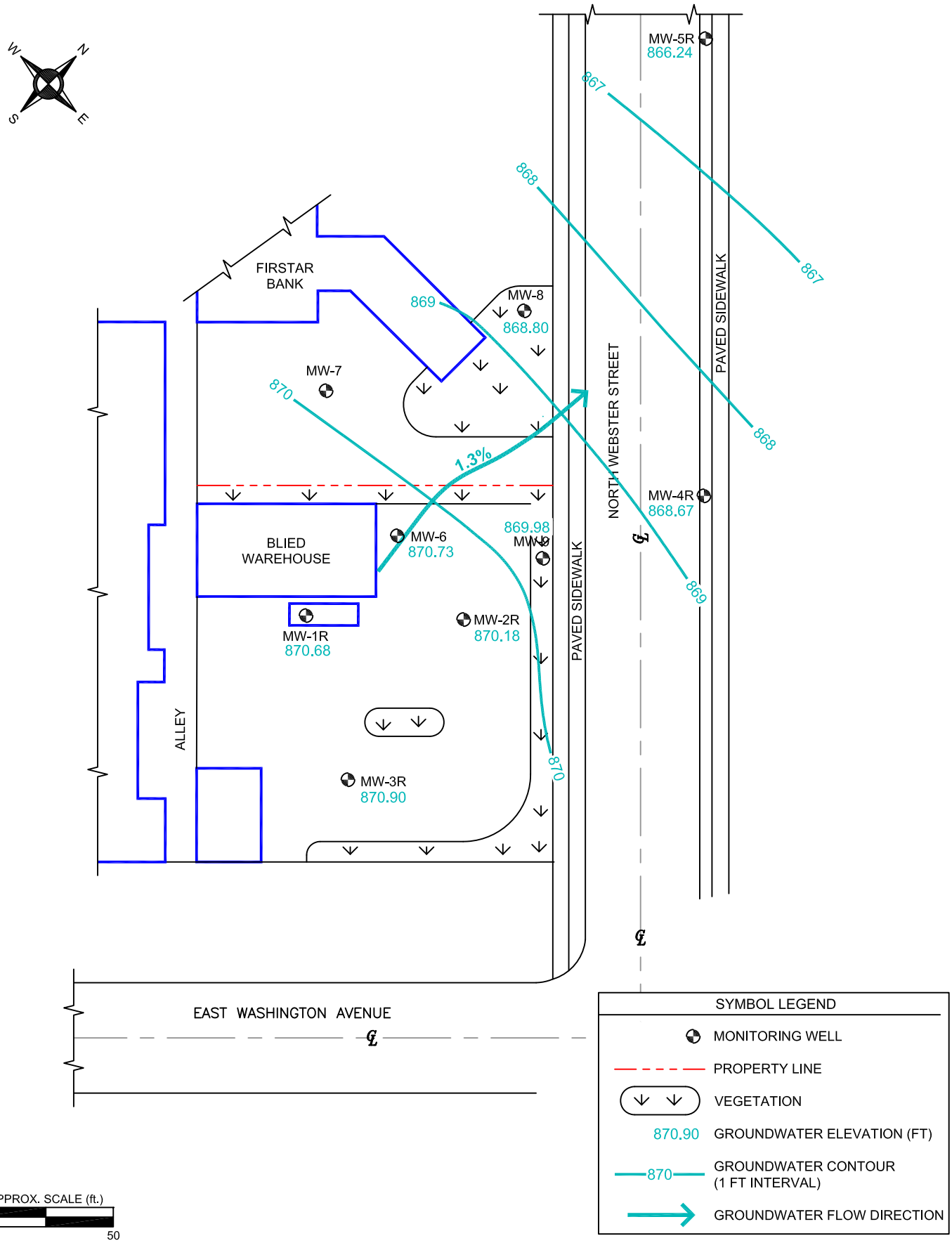

ENVIRON

GROUNDWATER CONTOUR MAP - AUGUST 2008
FORMER BLIED PRINTING SITE
MADISON, WISCONSIN

Figure 10

Drafter: APR | Date: 02/11/09 | Contract Number: 21-21952A | Approved: | Revised:

R:\Client Project Files\M&I_Blied Assist Obtaining Closure 21-21952A\Figures\2009_01 Figures\10_GW Contour Map - Aug2008.dwg

TABLE 2

POST-REMEDIATION SOIL ANALYTICAL RESULTS
FORMER BLIED PRINTING SITE
MADISON, WISCONSIN

Compounds[1]	Site-Specific Cleanup Objectives	Sample Number, Depth, and Date			
		SB202 8-10' 12/12/08	**SB202** 18-20' 12/12/08	**SB202** 28-30' 12/12/08	**SB202** 36-38' 12/12/08
Diesel Range Organics (mg/kg):	100	46.9	**4,600**	**9,200**	**1,200**
TPH Diesel (mg/kg)	NAP	NA	NA	NA	NA
Petroleum Volatile Organic Compounds (ug/kg):					
Ethyl Benzene	7,356	<25	<312	736	801
Toluene	3,604	<25	<312	<250	<125
1,2,4-Trimethylbenzene	32	<25	**3,210**	**16,900**	**4,770**
1,3,5-Trimethylbenzene	25	<25	**4,050**	**7,440**	**1,930**
Xylenes	6,515	<75	1020J	5,610	3,090
Polynuclear Aromatic Hydrocarbons (ug/kg):					
Acenaphthene	87,500	<5	2,040	3,200	1,350
Acenapthylene	NC	<9.2	595	906J	434J
Anthracene	8,750	<24.7	1,020	1,630J	849
Benzo (a) anthracene	603	<45.2	<179	<891	<359
Benzo (a) pyrene	NC	34.8J	139J	725J	277J
Chrysene	19,886	<18.6	77.1J	<367	<148
Dibenz(a,h)anthracene	NC	39.3J	156J	802J	313J
Flouranthene	87,500	<5.9	141J	411J	71.2J
Flourene	4,203	<4.9	2,870	4,250	1,670
Indeno(1,2,3-cd)pyrene	NC	38.0J	151J	782J	303J
1-Methyl naphthalene	NA	<10	13,700	21,700	13,100
2-Methyl naphthalene	NA	<10	17,800	33,000	22,700
Naphthalene	420	20.3J	**2,560**	**7,930**	**5,800**
Phenanthrene	87,500	<10.7	5,880	9,040	4,650
Pyrene	87,500	<5.5	713	1,210J	326J

Notes:

[1] Only those compounds detected are shown.

Key:

NA = Not analyzed
NAP = Not applicable
NC = Not calculated

TABLE 3

GROUND WATER ANALYTICAL RESULTS[1]
NOVEMBER 1996 THROUGH AUGUST 2008
FORMER BLIED PRINTING SITE
MADISON, WISCONSIN
(page 8 of 11)

			SAMPLING EVENT									
			December 7, 2000					March 28, 2001				
		Sampling Location QA/QC Sample	MW-3R	MW-5R	MW-7	MW-7 Duplicate	MW-8	MW-3R	MW-5R	MW-7	MW-8	MW-8 Duplicate
Parameter	**ES**	**PAL**										
Petroleum Volatile Organic Compounds (ug/L)												
Benzene	5	0.5	<0.39	<0.39	<0.39	<0.39	<0.39	<0.39	<0.39	<0.39	<0.39	<0.39
Ethylbenzene	700	140	<0.4	<0.4	<0.4	<0.4	<0.4	<0.4	<0.4	<0.4	<0.4	<0.4
Methyl tert-butyl ether	60	12	<0.47	<0.47	<0.47	<0.47	<0.47	<0.47	<0.47	<0.47	<0.47	<0.47
Trimethlybenzenes (1,2,4 & 1,3,5 combined)	480	96	<1.03	<1.03	<1.03	<1.03	<1.03	<1.03	<1.03	<1.03	<1.03	<1.03
Toluene[2]	1000	200	<0.37	<0.37	<0.37	<0.37	<0.37	<0.37	<0.37	<0.37	<0.37	<0.37
Xylene[2]	10000	1000	<1.4	<1.4	<1.4	<1.4	<1.4	<1.4	<1.4	<1.4	<1.4	<1.4
Meta/Para Xylene[2]	NA	NA	NR	NR	NR	NR	NR	NR	NR	NR	NR	NR
O-Xylene[2]	10000	1000	NR	NR	NR	NR	NR	NR	NR	NR	NR	NR
Polynuclear Aromatic Hydrocarbons (ug/L)												
Acenaphthene	NA	NA	<0.17	<0.17	<0.17	<0.17	<0.17	<0.17	<0.17	<0.17	<0.17	<0.17
Acenaphthylene	NA	NA	<1	<1	<1	<1	<1	<0.95	<0.95	<0.95	<0.95	<0.95
Anthracene	3000	600	<0.01	<0.01	<0.01	<0.01	<0.01	<0.01	<0.01	**0.22**	<0.01	<0.01
Benzo(a)anthracene	NA	NA	<0.074	<0.074	<0.074	<0.074	<0.074	<0.074	<0.074	**0.59**	<0.074	<0.074
Benzo(a)pyrene	0.2	0.02	<0.1	<0.1	<0.1	<0.1	<0.1	<0.1	<0.1	**1.1**	<0.1	<0.1
Benzo(b)fluoranthene	0.2	0.02	<0.065	<0.065	<0.065	<0.065	<0.065	<0.065	<0.065	**1.1**	<0.065	<0.065
Benzo(ghi)perylene	NA	NA	<0.52	<0.52	<0.52	<0.52	<0.52	<0.52	<0.52	<0.52	<0.52	<0.52
Benzo(k)fluoranthene	NA	NA	<0.01	<0.01	<0.01	<0.01	<0.01	<0.01	<0.01	**0.45**	<0.01	<0.01
Chrysene	0.2	0.02	<0.7	<0.7	<0.7	<0.7	<0.7	<0.7	<0.7	**1.1 J**	<0.7	<0.7
Dibenzo (a,h)anthracene	NA	NA	<0.42	<0.42	<0.42	<0.42	<0.42	<0.42	<0.42	<0.42	<0.42	<0.42
Fluoranthene	400	80	<0.36	<0.36	<0.36	<0.36	<0.36	**0.48 J**	<0.36	**2.1**	<0.36	<0.36
Fluorene	400	80	<0.33	<0.33	<0.33	<0.33	<0.33	<0.33	<0.33	<0.33	<0.33	<0.33
1-methyl Naphthalene	NA	NA	<0.21	<0.21	<0.21	<0.21	<0.21	<0.21	<0.21	<0.21	<0.21	<0.21
2-methyl Naphthalene	NA	NA	<0.2	<0.2	<0.2	<0.2	<0.2	<0.2	<0.2	<0.2	<0.2	<0.2
Indeno(1,2,3-cd)pyrene	NA	NA	<0.59	<0.59	<0.59	<0.59	<0.59	<0.59	<0.59	<0.59	<0.59	<0.59
Naphthalene	40	8	<0.22	<0.22	<0.22	<0.22	<0.22	<0.22	<0.22	<0.22	<0.22	<0.22
Phenanthrene	NA	NA	<0.037	<0.037	<0.037	<0.037	<0.037	**0.042 J**	<0.037	**1.2**	<0.037	<0.037
Pyrene	250	50	<0.059	<0.059	<0.059	<0.059	<0.059	<0.059	<0.059	**1.7**	<0.059	<0.059

Key:
ES = Enforcement Standard as presented in Table 1 of WAC NR 140.10
PAL = Preventative Action Limit as presented in Table 1 of WAC NR 140.10
NA = Not available/not applicable
QA/QC = Quality assurance/quality control
Bold numbers exceed laboratory detection limits
Underlined numbers exceed the PAL
Boxed numbers exceed the ES
NR = Not reported by laboratory
J = Analyte detected between limit of detection and limit of quantification

Note:
[1] Only those constituents detected are shown
[2] Toluene and Xylenes ES and PAL ground water quality standards were revised in 2000
[3] Monitoring wells MW-1, MW-2, MW-4R, MW-6, and MW-9 not sampled if evidence of free product/sheen

TABLE 3

GROUND WATER ANALYTICAL RESULTS[1]
NOVEMBER 1996 THROUGH AUGUST 2008
FORMER BLIED PRINTING SITE
MADISON, WISCONSIN
(page 9 of 11)

			SAMPLING EVENT									
			September 18, 2001					March 26, 2002				
	Sampling Location QA/QC Sample		MW-3R	MW-3D Duplicate	MW-5R	MW-7	MW-8	MW-3R	MW-5R	MW-7	MW-7 Duplicate	MW-8
Parameter	**ES**	**PAL**										
Petroleum Volatile Organic Compounds (ug/L)												
Benzene	5	0.5	<0.21	<0.21	<0.21	<0.21	<0.21	<0.5	<0.5	<0.5	<0.5	<0.5
Ethylbenzene	700	140	<0.22	<0.22	<0.22	<0.22	<0.22	<0.5	<0.5	<0.5	<0.5	<0.5
Methyl tert-butyl ether	60	12	<0.46	<0.46	<0.46	<0.46	<0.46	<0.2	<0.2	<0.2	<0.2	<0.2
Trimethlybenzenes (1,2,4 & 1,3,5 combined)	480	96	<0.6	<0.6	<0.6	<0.6	<0.6	<2	<2	<2	<2	<2
Toluene[2]	1000	200	<0.41	<0.41	<0.41	<0.41	<0.41	<0.5	<0.5	<0.5	<0.5	<0.5
Xylene[2]	10000	1000	<0.69	<0.69	<0.69	<0.69	<0.69	<0.5	<0.5	<0.5	<0.5	<0.5
Meta/Para Xylene[2]	NA	NA	NR	NR	NR	NR	NR	NR	NR	NR	NR	NR
O-Xylene[2]	NA	NA	NR	NR	NR	NR	NR	NR	NR	NR	NR	NR
Polynuclear Aromatic Hydrocarbons (ug/L)												
Acenaphthene	NA	NA	<0.17	<0.17	<0.17	<0.17	<0.17	<5.0	<5.0	<5.0	<5.0	<5.0
Acenaphthylene	NA	NA	<1	<1	<1	<1	<1	<5.0	<5.0	<5.0	<5.0	<5.0
Anthracene	3000	600	<0.01	<0.01	<0.01	**0.037**	<0.01	<5.0	<5.0	<5.0	<5.0	<5.0
Benzo(a)anthracene	NA	NA	<0.074	<0.074	<0.074	**0.14 J**	<0.074	<0.1	<0.1	<0.1	<0.1	<0.1
Benzo(a)pyrene	0.2	0.02	<0.1	<0.1	<0.1	**0.19 J**	<0.1	<0.02	<0.02	**0.176**	**0.138**	<0.02
Benzo(b)fluoranthene	0.2	0.02	<0.065	<0.065	<0.065	**0.21 J**	<0.065	<0.02	**0.0317**	**0.152**	**0.141**	**0.0457**
Benzo(ghi)perylene	NA	NA	<0.52	<0.52	<0.52	<0.52	<0.52	<5.0	<5.0	<5.0	<5.0	<5.0
Benzo(k)fluoranthene	NA	NA	<0.01	<0.01	<0.01	**0.094**	<0.01	<0.1	<0.1	<0.1	<0.1	<0.1
Chrysene	0.2	0.02	<0.7	<0.7	<0.7	<0.7	<0.7	<0.02	<0.02	<0.02	<0.02	<0.02
Dibenzo (a,h) anthracene	NA	NA	<0.42	<0.42	<0.42	<0.42	<0.42	<0.1	<0.1	<0.1	<0.1	<0.1
Fluoranthene	400	80	<0.36	<0.36	<0.36	<0.36	<0.36	<5.0	<5.0	<5.0	<5.0	<5.0
Fluorene	400	80	<0.33	<0.33	<0.33	<0.33	<0.33	<5.0	<5.0	<5.0	<5.0	<5.0
1-methyl Naphthalene	NA	NA	<0.21	<0.21	<0.21	<0.21	<0.21	<5.0	<5.0	<5.0	<5.0	<5.0
2-methyl Naphthalene	NA	NA	<0.2	<0.2	<0.2	<0.2	<0.2	<5.0	<5.0	<5.0	<5.0	<5.0
Indeno (1,2,3-cd) pyrene	NA	NA	<0.59	<0.59	<0.59	<0.59	<0.59	<0.2	<0.2	<0.2	<0.2	<0.2
Naphthalene	40	8	<0.22	<0.22	<0.22	<0.22	<0.22	<5.0	<5.0	<5.0	<5.0	<5.0
Phenanthrene	NA	NA	**0.038 J**	**0.037 J**	<0.037	**0.23**	<0.037	<5.0	<5.0	<5.0	<5.0	<5.0
Pyrene	250	50	<0.059	<0.059	<0.059	**0.31**	<0.059	<5.0	<5.0	<5.0	<5.0	<5.0

Key:
ES = Enforcement Standard as presented in Table 1 of WAC NR 140.10
NA = Not available/not applicable
QA/QC = Quality assurance/quality control
Bold numbers exceed laboratory detection limits
Underlined numbers exceed the PAL
Boxed numbers exceed the ES
NR = Not reported by laboratory
J = Analyte detected between limit of detection and limit of quantification

Note:
[1] Only those constituents detected are shown
[2] Toluene and Xylenes ES and PAL ground water quality standards were revised in 2000
[3] Monitoring wells MW-1, MW-2, MW-4R, MW-6, and MW-9 not sampled if evidence of free product/sheen

TABLE 3

GROUND WATER ANALYTICAL RESULTS[1]
NOVEMBER 1996 THROUGH AUGUST 2008
FORMER BLIED PRINTING SITE
MADISON, WISCONSIN
(page 10 of 11)

			SAMPLING EVENT						
			February 12 & 13, 2003 [4]			August 18, 2005 [5]			
	Sampling Location QA/QC Sample		MW-3R	MW-5R	MW-7	MW-3R	MW-5R	MW-8	MW-8 Duplicate
Parameter	**ES**	**PAL**							
Petroleum Volatile Organic Compounds (ug/L)									
Benzene	5	0.5	<0.5	<0.5	<0.5	< 0.44	< 0.44	< 0.44	< 0.44
Ethylbenzene	700	140	<0.5	<0.5	<0.5	<0.59	<0.59	<0.59	<0.59
Methyl tert-butyl ether	60	12	<0.2	<0.2	<0.2	<0.30	<0.30	<0.30	<0.30
Trimethlybenzenes (1,2,4 & 1,3,5 combined)	480	96	<2	<2	<2	<1.25	<1.25	<1.25	<1.25
Toluene[2]	1000	200	<0.5	<0.5	<0.5	<0.44	<0.44	<0.44	<0.44
Xylene[2]	10000	1000	<0.5	<0.5	<0.5	<0.48	<0.48	<0.48	<0.48
Meta/Para Xylene[2]	NA	NA	NR	NR	NR	NR	NR	NR	NR
O-Xylene[2]	NA	NA	NR	NR	NR	NR	NR	NR	NR
Polynuclear Aromatic Hydrocarbons (ug/L)									
Acenaphthene	NA	NA	<5.62	<5.0	<5.68	<0.01	<0.01	<0.01	<0.01
Acenaphthylene	NA	NA	<5.62	<5.0	<5.68	<0.09	<0.09	<0.09	<0.09
Anthracene	3000	600	<5.62	<5.0	<5.68	<0.10	<0.10	<0.10	<0.10
Benzo(a)anthracene	NA	NA	<0.112	<0.1	<0.114	<0.10	<0.10	<0.10	<0.10
Benzo(a)pyrene	0.2	0.02	<0.02	<0.02	**0.175**	<0.10	<0.10	<0.10	<0.10
Benzo(b)fluoranthene	0.2	0.02	<0.02	<0.02	**0.154**	<0.10	<0.10	<0.10	<0.10
Benzo(ghi)perylene	NA	NA	<5.62	<5.0	<5.68	<0.10	<0.10	<0.10	<0.10
Benzo(k)fluoranthene	NA	NA	<0.112	<0.1	<0.114	<0.10	<0.10	<0.10	<0.10
Chrysene	0.2	0.02	<0.02	<0.02	**0.131**	<0.10	<0.10	<0.10	<0.10
Dibenzo (a,h) anthracene	NA	NA	<0.112	<0.1	<0.114	<0.10	<0.10	<0.10	<0.10
Fluoranthene	400	80	<5.62	<5.0	<5.68	<0.10	<0.10	<0.10	<0.10
Fluorene	400	80	<5.62	<5.0	<5.68	<0.10	<0.10	<0.10	<0.10
1-methyl Naphthalene	NA	NA	<5.62	<5.0	<5.68	<0.10	<0.10	<0.10	<0.10
2-methyl Naphthalene	NA	NA	<5.62	<5.0	<5.68	<0.03	<0.03	<0.03	<0.03
Indeno (1,2,3-cd) pyrene	NA	NA	<0.225	<0.200	<0.227	<0.03	<0.03	<0.03	<0.03
Naphthalene	40	8	<5.62	<5.0	<5.68	<0.10	<0.10	<0.10	<0.10
Phenanthrene	NA	NA	<5.62	<5.0	<5.68	<0.10	<0.10	<0.10	<0.10
Pyrene	250	50	<5.62	<5.0	<5.68	<0.10	<0.10	<0.10	<0.10

Key:
ES = Enforcement Standard as presented in Table 1 of WAC NR 140.10
NA = Not available/not applicable
QA/QC = Quality assurance/quality control
Bold numbers exceed laboratory detection limits
Underlined numbers exceed the PAL
Boxed numbers exceed the ES
NR = Not reported by laboratory
J = Analyte detected between limit of detection and limit of quantification

Note:
[1] Only those constituents detected are shown
[2] Toluene and Xylenes ES and PAL ground water quality standards were revised in 2000
[3] Monitoring wells MW-1, MW-2, MW-4R, MW-6, and MW-9 not sampled if evidence of free pr
[4] Monitoring well MW-8 could not be located during this sampling round
[5] Monitoring well MW-7 was blacktopped over by neighboring property owner.

TABLE 3

GROUND WATER ANALYTICAL RESULTS[1]
NOVEMBER 1996 THROUGH AUGUST 2008
FORMER BLIED PRINTING SITE
MADISON, WISCONSIN
(page 11 of 11)

			SAMPLING EVENT											
			May 27, 2008 [5, 6]							August 3, 2008 [5]				
	Sampling Location QA/QC Sample		MW-1R	MW-3R	MW-4R	MW-4RD Duplicate	MW-5R	MW-6	MW-8	MW-3R	MW-4R	MW-5R	MW-5RD Duplicate	MW-8
Parameter	**ES**	**PAL**												
Petroleum Volatile Organic Compounds (ug/L)														
Benzene	5	0.5	**1.9 J**	<0.14	**0.30 J**	**0.28 J**	<0.14	<0.14	<0.14	<0.14	**0.31 J**	<0.14	<0.14	<0.14
Ethylbenzene	700	140	**17.9**	<0.40	**2.3**	**2.2**	<0.40	**0.85 J**	<0.40	<0.40	**0.53 J**	<0.40	<0.40	<0.40
Methyl tert-butyl ether	60	12	<1.8	<0.36	<0.36 J	<0.36	<0.36	<0.36	<0.36	<0.36	<0.36	<0.36	<0.36	<0.36
Trimethlybenzenes (1,2,4 & 1,3,5 combined)	480	96	**133.2**	<0.79	**35.2**	**34.4**	<0.79	**22.6**	<0.79	<0.79	**29.09**	<0.79	<0.79	<0.79
Toluene[2]	1000	200	<1.8	<0.36	<0.36	<0.36	<0.36	<0.36	<0.36	<0.36	<0.36	<0.36	<0.36	<0.36
Xylene[2]	10000	1000	**21.5 J**	<1.10	**6.5**	**6.3**	<1.10	**4.4**	<1.10	<1.10	**3.5 J**	<1.10	<1.10	<1.10
Meta/Para Xylene[2]	NA	NA	**16.6**	<0.74	**2.9**	**2.9**	<0.74	**2.8**	<0.74	<0.74	**1.1J**	<0.74	<0.74	<0.74
O-Xylene[2]	NA	NA	**4.9 J**	<0.36	**3.6**	**3.4**	<0.36	**1.6**	<0.36	<0.36	**2.4**	<0.36	<0.36	<0.36
Polynuclear Aromatic Hydrocarbons (ug/L)														
Acenaphthene	NA	NA	**121 J**	<0.19	**15.4**	NA	<0.0078	**16.3**	<0.0079	<0.32	**23.2 J**	**0.013 J**	**0.016 J**	**0.027 J**
Acenaphthylene	NA	NA	<0.69	<0.12	<0.52	NA	<0.0050	<0.50	<0.0050	<0.20	**8.5 J**	<0.0051	<0.0050	<0.0052
Anthracene	3000	600	**51.9**	**0.78 J**	**5.7**	NA	<0.0065	**8.4**	<0.0066	**0.89 J**	**7.3 J**	**0.0073 J**	**0.0077 J**	**0.015 J**
Benzo(a)anthracene	NA	NA	**0.83 J**	**2.3**	<0.36	NA	**0.011 J**	**0.71 J**	**0.013 J**	**4.0**	<3.7	<0.0036	<0.0035	**0.0067 J**
Benzo(a)pyrene	0.2	0.02	<0.75	**3.8**	<0.57	NA	**0.0090 J**	<0.54	**0.018**	**6.1**	<5.7	<0.0056	<0.0055	**0.0061 J**
Benzo(b)fluoranthene	0.2	0.02	<0.72	**5.4**	<0.54	NA	**0.0091 J**	<0.51	**0.020 J**	**9.2**	<5.5	<0.0053	<0.0052	**0.0093 J**
Benzo(ghi)perylene	NA	NA	<0.87	**8.5**	<0.65	NA	**0.0077 J**	<0.62	**0.023 J**	**12.2**	<6.6	<0.0064	<0.0063	**0.0077 J**
Benzo(k)fluoranthene	NA	NA	<1.1	**3.5**	<0.82	NA	**0.0094 J**	<0.78	**0.018 J**	**6.2**	<8.2	<0.0080	<0.0078	<0.0081
Chrysene	0.2	0.02	**1.1 J**	**3.6**	<0.73	NA	**0.010 J**	**0.75 J**	**0.015 J**	**5.9**	<7.4	<0.0072	<0.0071	**0.0073 J**
Dibenzo (a,h) anthracene	NA	NA	<0.60	**1.1 J**	<0.45	NA	<0.0043	<0.43	**0.0045 J**	**1.8J**	<4.6	<0.0044	<0.0043	<0.0045
Fluoranthene	400	80	**3.8 J**	**6.9**	**0.57 J**	NA	**0.025 J**	**1.8 J**	**0.022 J**	**9.8**	<5.7	<0.0055	**0.0058 J**	**0.013 J**
Fluorene	400	80	**195 J**	**0.18 J**	**22.2**	NA	<0.0063	**32.3**	<0.0063	<0.25	**34.7J**	**0.023 J**	**0.030 J**	**0.047 J**
1-methyl Naphthalene	NA	NA	**2590**	<0.24	**127**	NA	<0.0095	**192**	<0.0096	<0.38	**283**	**0.083**	**0.095**	**0.32**
2-methyl Naphthalene	NA	NA	**2510**	<0.26	**9.3**	NA	<0.011	**34.2**	<0.011	<0.43	**22.2J**	**0.037 J**	**0.05**	**0.27**
Indeno (1,2,3-cd) pyrene	NA	NA	<0.50	**4.6**	<0.38	NA	**0.0066 J**	<0.36	**0.016 J**	**6.7**	<3.8	<0.0037	<0.0036	**0.0059 J**
Naphthalene	40	8	**341 J**	<0.40	**12.2**	NA	<0.016	**13.3**	<0.017	<0.66	**21.3J**	**0.021 J**	<0.017	**0.079**
Phenanthrene	NA	NA	**439 J**	**2.4**	**43.7**	NA	**0.015 J**	**79.2**	**0.013 J**	**3.2**	**64.3**	**0.057**	**0.071**	**0.13**
Pyrene	250	50	**19.0**	**5.1**	**3.0 J**	NA	**0.019 J**	**6.7**	**0.019 J**	**8.5**	<7.2	**0.0072 J**	**0.0076 J**	**0.014 J**

Key:

ES = Enforcement Standard as presented in Table 1 of WAC NR 140.10

NA = Not available/not applicable

QA/QC = Quality assurance/quality control

Bold numbers exceed laboratory detection limits

Underlined numbers exceed the PAL

Boxed numbers exceed the ES

NR = Not reported by laboratory

J = Analyte detected between limit of detection and limit of quantification

Note:

[1] Only those constituents detected are shown

[2] Toluene and Xylenes ES and PAL ground water quality standards were revised in 2000

[3] Monitoring wells MW-1, MW-2, MW-4R, MW-6, and MW-9 not sampled if evidence of free product/sheen.

[4] Monitoring well MW-8 could not be located during this sampling round

[5] Monitoring well MW-7 was blacktopped over by neighboring property owner.

[6] LNAPL was removed from well MW-1R and groundwater sample obtained.

TABLE 4

SUMMARY OF GROUND WATER/PRODUCT ELEVATIONS IN MONITORING WELLS
FORMER BLIED PRINTING SITE
MADISON, WISCONSIN
(Page 1 of 5)

MW-1R	ELEVATIONS		ELEVATIONS			
GROUND SURFACE	919.14	SCREEN TOP	870.14			
TOP OF CASING	918.58	SRCN BOTTOM	855.14			
DATE	DEPTH TO WATER[2]	DEPTH TO PRODUCT[2]	APPARENT THICKNESS	PRODUCT ELEVATION[1]	UNCORRECTED WATER ELEVATION[1]	CORRECTED WATER ELEVATION[1,3]
11/16/1996	48.50	48.49	0.01	870.09	870.08	870.09
11/23/1996	48.43	NA	0.00	NA	870.15	870.15
12/7/1996	48.55	48.53	0.02	870.05	870.03	870.05
3/18/1997	50.43	50.18	0.25	868.40	868.15	868.37
9/13/1997	49.71	NA	0.00	NA	868.87	868.87
12/18/1997	50.65	50.22	0.43	868.36	867.93	868.30
2/19/1998	51.04	NA	0.00	NA	867.54	867.54
6/2/1998	50.59	50.34	0.25	868.24	867.99	868.21
9/10/1998	47.74	47.73	0.01	870.85	870.84	870.85
12/16/1998	47.9	47.88	0.02	870.70	870.68	870.70
3/19/1999	49.38	NA	0.00	NA	869.20	869.20
6/16/1999	49.57	49.54	0.03	869.04	869.01	869.04
9/30/1999	47.86	47.84	0.02	870.74	870.72	870.74
12/9/1999	48.73	48.72	0.01	869.86	869.85	869.86
3/28/2000	50.78	NA	0.00	NA	867.80	867.80
6/20/2000	50.91	NA	0.00	NA	867.67	867.67
8/31/2000	50.03	NA	0.00	NA	868.55	868.55
12/7/2000	50.58	NA	0.00	NA	868.00	868.00
3/28/2001	52.39	52.34	0.05	866.24	866.19	866.23
10/3/2001	51.52	NA	0.00	NA	867.06	867.06
11/7/2001	50.92	NA	0.00	NA	867.66	867.66
11/15/2001	51.02	51.01	0.01	867.57	867.56	867.57
11/27/2001	NS	NS	NS	NS	NS	NS
12/5/2001	50.97	NA	0.00	NA	867.61	867.61
3/26/2002			0.08			
2/13/2003	53.21	53.2	0.01	865.38	865.37	865.38
8/11/2005	58.2	53.48	4.72	865.10	860.38	864.44
9/22/2005	58.69	53.73	4.96	864.85	859.89	864.16
11/10/2005	56.78	54.55	2.23	864.03	861.80	863.72
1/10/2006	57.47	54.94	2.53	863.64	861.12	863.29
4/2/2008	51.89	51.3	0.59	867.28	866.69	867.20
5/27/2008	50.34	50.21	0.13	868.37	868.24	868.35
8/3/2008	47.92	47.90	0.02	870.68	870.66	870.68

MW-2R	ELEVATIONS		ELEVATIONS			
GROUND SURFACE	917.88	SCREEN TOP	875.88			
TOP OF CASING	917.5	SRCN BOTTOM	860.88			
DATE	DEPTH TO WATER[2]	DEPTH TO PRODUCT[2]	APPARENT THICKNESS	PRODUCT ELEVATION[1]	UNCORRECTED WATER ELEVATION[1]	CORRECTED WATER ELEVATION[1,3]
11/16/1996	48.35	48.34	0.01	869.16	869.15	869.16
11/23/1996	48.27	NA	0	NA	869.23	869.23
3/18/1997	49.97	NA	0.00	NA	867.53	867.53
9/13/1997	49.32	NA	0.00	NA	868.18	868.18
12/18/1997	50.01	NA	0.00	NA	867.49	867.49
2/19/1997	50.75	NA	0.00	NA	866.75	866.75
6/2/1998	49.54	NA	0.00	NA	867.96	867.96
9/10/1998	47.43	NA	0.00	NA	870.07	870.07
12/16/1998	47.75	47.69	0.06	869.81	869.75	869.80
3/19/1999	49.52	49.01	0.51	868.49	867.98	868.42
6/16/1999	48.96	48.94	0.02	868.56	868.54	868.56
9/30/1999	47.65	NA	0.00	NA	869.85	869.85
12/9/1999	48.7	48.68	0.02	868.82	868.80	868.82
3/28/2000	50.67	50.35	0.32	867.15	866.83	867.11
6/20/2000	50.31	NA	0.00	NA	867.19	867.19
8/31/2000	49.57	49.56	0.01	867.94	867.93	867.94
12/7/2000	50.01	NA	0.00	NA	867.49	867.49
3/28/2001	51.76	NA	0.00	NA	865.74	865.74
10/3/2001	50.83	NA	0.00	NA	866.67	866.67
11/7/2001	50.16	NA	0.00	NA	867.34	867.34
11/15/2001	50.28	NA	0.00	NA	867.22	867.22
11/27/2001	NS	NS	NS	NS	NS	NS
12/5/2001	50.31	NA	0.00	NA	867.19	867.19
3/26/2002	51.57	NA	0.00	NA	865.93	865.93
2/12/2003	52.31	NA[4]	0.00	NA	865.19	865.19
8/11/2005	55.19	52.66	2.53	864.84	862.31	864.49
9/22/2005	55.77	52.95	2.82	864.55	861.73	864.16
11/10/2005	54.34	53.45	0.89	864.05	863.16	863.93
1/10/2006	55.02	53.94	1.08	863.56	862.48	863.41
4/2/2008	52.08	50.56	1.52	866.94	865.42	866.73
5/27/2008	50.60	49.26	1.34	868.24	866.90	868.05
8/3/2008	47.80	47.24	0.56	870.26	869.70	870.18

KEY:

Shading indicates the well screen is submerged at time of water level measurement.
NA = Not applicable.
NE = Well did not exist at time of measurement.
NS = Not surveyed.

NOTES:

[1] Measurement in feet above mean sea level.

[2] Measurement in feet below ground surface.

[3] Corrections have been made to water level elevations in wells where free product was measured, according to the relationship:
Zaw = (1-rho)(Zow) + (rho)(Zao), Where Zaw is the corrected elevation of the air-water interface, Zow is the elevation of the oil-water interface, Zao is the elevation of the air-oil interface, and rho is the specific gravity of the oil.
A sample of the oil collected from MW-6 on November23, 1996 had a specific gravity of 0.86.

[4] Monitoring wells MW-2, -3, -4, and -5 were replaced with monitoring wells MW-2R, -3R, -4R, and -5R, respectively, on February 7-9, 1997.
See the Site Investigation report (June 26, 1997) for water levels measured prior to February 7, 1997.

[5] MW-9 was installed July 22, 1999.

TABLE 4

SUMMARY OF GROUND WATER/PRODUCT ELEVATIONS IN MONITORING WELLS
FORMER BLIED PRINTING SITE
MADISON, WISCONSIN
(Page 2 of 5)

MW-3R	ELEVATIONS		ELEVATIONS
GROUND SURFACE	919.99	SCREEN TOP	876.99
TOP OF CASING	919.44	SRCN BOTTOM	861.99

DATE	DEPTH TO WATER[2]	DEPTH TO PRODUCT[2]	APPARENT THICKNESS	PRODUCT ELEVATION[1]	UNCORRECTED WATER ELEVATION[1]	CORRECTED WATER ELEVATION[1,3]
11/16/1996	49.03	NA	0.00	NA	870.41	870.41
11/23/1996	49.01	NA	0.00	NA	870.43	870.43
3/18/1997	50.92	NA	0.00	NA	868.52	868.52
9/13/1997	50.44	NA	0.00	NA	869.00	869.00
12/18/1997	50.95	NA	0.00	NA	868.49	868.49
2/19/1997	51.85	NA	0.00	NA	867.59	867.59
6/2/1998	50.9	NA	0.00	NA	868.54	868.54
9/10/1998	48.57	NA	0.00	NA	870.87	870.87
12/16/1998	48.65	NA	0.00	NA	870.79	870.79
3/19/1999	50.23	NA	0.00	NA	869.21	869.21
6/16/1999	50.3	NA	0.00	NA	869.14	869.14
9/30/1999	48.56	NA	0.00	NA	870.88	870.88
12/9/1999	49.55	NA	0.00	NA	869.89	869.89
3/28/2000	51.71	NA	0.00	NA	867.73	867.73
6/20/2000	52.55	NA	0.00	NA	866.89	866.89
8/31/2000	50.76	NA	0.00	NA	868.68	868.68
12/7/2000	51.14	NA	0.00	NA	868.30	868.30
3/28/2001	53.15	NA	0.00	NA	866.29	866.29
10/3/2001	52.13	NA	0.00	NA	867.31	867.31
11/7/2001	NS	NS	NS	NS	NS	NS
11/15/2001	NS	NS	NS	NS	NS	NS
11/27/2001	NS	NS	NS	NS	NS	NS
12/5/2001	51.59	NA	0.00	NA	867.85	867.85
3/26/2002	53.04	NA	0.00	NA	866.40	866.40
2/12/2003	53.79	NA	0.00	NA	865.65	865.65
8/11/2005	54.53	NA	0.00	NA	864.91	864.91
9/22/2005	54.83	NA	0.00	NA	864.61	864.61
11/10/2005	55.25	NA	0.00	NA	864.19	864.19
1/10/2006	55.72	NA	0.00	NA	863.72	863.72
4/2/2008	52.10	NA	0.00	NA	867.34	867.34
5/27/2008	50.70	NA	0.00	NA	868.74	868.74
8/3/2008	48.54	NA	0.00	NA	870.90	870.90

MW-4R	ELEVATIONS		ELEVATIONS
GROUND SURFACE	914.26	SCREEN TOP	875.26
TOP OF CASING	913.74	SRCN BOTTOM	860.26

DATE	DEPTH TO WATER[2]	DEPTH TO PRODUCT[2]	APPARENT THICKNESS	PRODUCT ELEVATION[1]	UNCORRECTED WATER ELEVATION[1]	CORRECTED WATER ELEVATION[1,3]
11/16/1996	45.50	NA	0.00	NA	868.24	868.24
11/23/1996	46.22	46.21	0.01	867.53	867.52	867.53
3/18/1997	47.38	NA	0.00	NA	866.36	866.36
9/13/1997	46.58	NA	0.00	NA	867.16	867.16
12/18/1997	47.36	NA	0.00	NA	866.38	866.38
2/19/1997	48.06	NA	0.00	NA	865.68	865.68
6/2/1998	46.71	NA	0.00	NA	867.03	867.03
9/10/1998	44.8	NA	0.00	NA	868.94	868.94
12/16/1998	45.02	NA	0.00	NA	868.72	868.72
3/19/1999	46.53	NA	0.00	NA	867.21	867.21
6/16/1999	46.05	45.93	0.12	867.81	867.69	867.79
9/30/1999	45.38	45.27	0.11	868.47	868.36	868.45
12/9/1999	46.77	46.75	0.02	866.99	866.97	866.99
3/28/2000	48.39	48.09	0.30	865.65	865.35	865.61
6/20/2000	48.82	NA	0.00	NA	864.92	864.92
8/31/2000	47.37	47.36	0.01	866.38	866.37	866.38
12/7/2000	47.68	NA	0.00	NA	866.06	866.06
3/28/2001	49.75	NA	0.00	NA	863.99	863.99
10/3/2001	48.26	48.25	0.01	865.49	865.48	865.49
11/7/2001	47.96	47.95	0.01	865.79	865.78	865.79
11/15/2001	47.89	47.88	0.01	865.86	865.85	865.86
12/5/2001	47.81	47.80	0.01	865.94	865.93	865.94
2/13/2003	51.12	49.66	1.46	864.08	862.62	863.88
8/11/2005	50.75	50.48	0.27	863.26	862.99	863.22
9/22/2005	51.09	50.81	0.28	862.93	862.65	862.89
11/10/2005	51.52	51.23	0.29	862.51	862.22	862.47
1/10/2006	52.00	51.67	0.33	862.07	861.74	862.02
4/2/2008	48.49	NA	0.00	NA	865.25	865.25
5/27/2008	47.01	NA	0.00	NA	866.73	866.73
8/3/2008	45.07	NA	0.00	NA	868.67	868.67

KEY:
Shading indicates the well screen is submerged at time of water level measurement.
NA = Not applicable.
NE = Well did not exist at time of measurement.
NS = Not surveyed.

NOTES:
[1] Measurement in feet above mean sea level.
[2] Measurement in feet below ground surface.
[3] Corrections have been made to water level elevations in wells where free product was measured, according to the relationship:
Zaw = (1-rho)(Zow) + (rho)(Zao), Where Zaw is the corrected elevation of the air-water interface, Zow is the elevation of the oil-water interface, Zao is the elevation of the air-oil interface, and rho is the specific gravity of the oil.
A sample of the oil collected from MW-6 on November23, 1996 had a specific gravity of 0.86.
[4] Monitoring wells MW-2, -3, -4, and -5 were replaced with monitoring wells MW-2R, -3R, -4R, and -5R, respectively, on February 7-9, 1997.
See the Site Investigation report (June 26, 1997) for water levels measured prior to February 7, 1997.
[5] MW-9 was installed July 22, 1999.

TABLE 4

SUMMARY OF GROUND WATER/PRODUCT ELEVATIONS IN MONITORING WELLS
FORMER BLIED PRINTING SITE
MADISON, WISCONSIN
(Page 3 of 5)

MW-5R	ELEVATIONS		ELEVATIONS			
GROUND SURFACE	904.10	SCREEN TOP	873.10			
TOP OF CASING	903.65	SRCN BOTTOM	858.10			
DATE	DEPTH TO WATER[2]	DEPTH TO PRODUCT[2]	APPARENT THICKNESS	PRODUCT ELEVATION[1]	UNCORRECTED WATER ELEVATION[1]	CORRECTED WATER ELEVATION[1,3]
11/16/96	37.95	NA	0.00	NA	865.70	865.70
11/23/96	37.98	NA	0.00	NA	865.67	865.67
3/18/1997	39.51	NA	0.00	NA	864.14	864.14
9/13/1997	38.03	NA	0.00	NA	865.62	865.62
12/18/1997	39.04	NA	0.00	NA	864.61	864.61
2/19/1997	39.43	NA	0.00	NA	864.22	864.22
6/2/1998	37.64	NA	0.00	NA	866.01	866.01
9/10/1998	36.18	NA	0.00	NA	867.47	867.47
12/16/1998	36.4	NA	0.00	NA	867.25	867.25
3/19/1999	37.44	NA	0.00	NA	866.21	866.21
6/16/1999	35.9	NA	0.00	NA	867.75	867.75
9/30/1999	37.67	NA	0.00	NA	865.98	865.98
12/9/1999	39.12	NA	0.00	NA	864.53	864.53
3/28/2000	40.86	NA	0.00	NA	862.79	862.79
6/20/2000	40.48	NA	0.00	NA	863.17	863.17
8/31/2000	39.21	NA	0.00	NA	864.44	864.44
12/7/2000	40.17	NA	0.00	NA	863.48	863.48
3/28/2001	41.62	NA	0.00	NA	862.03	862.03
10/3/2001	39.85	NA	0.00	NA	863.80	863.80
11/7/2001	NS	NS	NS	NS	NS	NS
11/15/2001	NS	NS	NS	NS	NS	NS
11/27/2001	NS	NS	NS	NS	NS	NS
12/5/2001	39.63	NA	0.00	NA	864.02	864.02
3/26/2002	40.73	NA	0.00	NA	862.92	862.92
2/12/2003	42.12	NA	0.00	NA	861.53	861.53
8/11/2005	42.6	NA	0.00	NA	861.05	861.05
9/22/2005	43.01	NA	0.00	NA	860.64	860.64
11/10/2005	43.45	NA	0.00	NA	860.20	860.20
1/10/2006	43.92	NA	0.00	NA	859.74	859.74
4/2/2008	40.73	NA	0.00	NA	862.92	862.92
5/27/2008	38.91	NA	0.00	NA	864.74	864.74
8/3/2008	37.41	NA	0.00	NA	866.24	866.24

MW-6	ELEVATIONS		ELEVATIONS			
GROUND SURFACE	917.8	SCREEN TOP	869.8			
TOP OF CASING	917.37	SRCN BOTTOM	859.8			
DATE	DEPTH TO WATER[2]	DEPTH TO PRODUCT[2]	APPARENT THICKNESS	PRODUCT ELEVATION[1]	UNCORRECTED WATER ELEVATION[1]	CORRECTED WATER ELEVATION[1,3]
11/16/1996	48.07	47.94	0.13	869.43	869.30	869.41
11/23/1996	48.1	47.85	0.25	869.52	869.27	869.49
12/7/1996	48.2	47.92	0.28	869.45	869.17	869.41
3/18/1997	50.12	49.35	0.77	868.02	867.25	867.91
9/13/1997	49.34	48.96	0.38	868.41	868.03	868.36
12/18/1997	50.2	49.44	0.76	867.93	867.17	867.82
2/19/1997	51.08	50.18	0.90	867.19	866.29	867.06
6/2/1998	50.81	49.81	1.00	867.56	866.56	867.42
9/10/1998	47.07	NA	0.00	NA	870.30	870.30
12/16/1998	47.96	47.12	0.84	870.25	869.41	870.13
3/19/1999	49.84	48.48	1.36	868.89	867.53	868.70
6/16/1999	48.92	48.9	0.02	868.47	868.45	868.47
9/30/1999	47.25	47.23	0.02	870.14	870.12	870.14
12/9/1999	48.45	NA	0.00	NA	868.92	868.92
3/28/2000	49.9	NA	0.00	NA	867.47	867.47
6/20/2000	50.23	NA	0.00	NA	867.14	867.14
8/31/2000	49.23	NA	0.00	NA	868.14	868.14
12/7/2000	49.65	NA	0.00	NA	867.72	867.72
3/28/2001	51.12	NA	0.00	NA	866.25	866.25
10/3/2001	50.27	NA	0.00	NA	867.10	867.10
11/7/2001	NS	NS	NS	NS	NS	NS
11/15/2001	NS	NS	NS	NS	NS	NS
11/27/2001	NS	NS	NS	NS	NS	NS
12/5/2001	NS	NS	NS	NS	NS	NS
3/26/2002	NS	NS	NS	NS	NS	NS
2/13/2003	51.84	51.71	0.13	865.66	865.53	865.64
8/11/2005	52.08	52.06	0.02	865.31	865.29	865.31
9/22/2005	52.5	52.43	0.07	864.94	864.87	864.93
11/10/2005	53.81	53.59	0.22	863.78	863.56	863.75
1/10/2006	54.73	54.19	0.54	863.19	862.64	863.11
4/2/2008	50.36	NA	0.00	NA	867.01	867.01
5/27/2008	48.78	NA	0.00	NA	868.59	868.59
8/3/2008	46.69	46.63	0.06	870.74	870.68	870.73

KEY:
Shading indicates the well screen is submerged at time of water level measurement.
NA = Not applicable.
NE = Well did not exist at time of measurement.
NS = Not surveyed.

NOTES:
[1] Measurement in feet above mean sea level.
[2] Measurement in feet below ground surface.
[3] Corrections have been made to water level elevations in wells where free product was measured, according to the relationship:
Zaw = (1-rho)(Zow) + (rho)(Zao), Where Zaw is the corrected elevation of the air-water interface, Zow is the elevation of the oil-water interface, Zao is the elevation of the air-oil interface, and rho is the specific gravity of the oil.
A sample of the oil collected from MW-6 on November23, 1996 had a specific gravity of 0.86.
[4] Monitoring wells MW-2, -3, -4, and -5 were replaced with monitoring wells MW-2R, -3R, -4R, and -5R, respectively, on February 7-9, 1997.
See the Site Investigation report (June 26, 1997) for water levels measured prior to February 7, 1997.
[5] MW-9 was installed July 22, 1999.

TABLE 4

SUMMARY OF GROUND WATER/PRODUCT ELEVATIONS IN MONITORING WELLS
FORMER BLIED PRINTING SITE
MADISON, WISCONSIN
(Page 4 of 5)

MW-7	ELEVATIONS		ELEVATIONS
GROUND SURFACE	914.53	SCREEN TOP	870.53
TOP OF CASING	914.08	SRCN BOTTOM	860.53

DATE	DEPTH TO WATER[2]	DEPTH TO PRODUCT[2]	APPARENT THICKNESS	PRODUCT ELEVATION[1]	UNCORRECTED WATER ELEVATION[1]	CORRECTED WATER ELEVATION[1,3]
11/16/1996	44.87	NA	0.00	NA	869.21	869.21
11/23/1996	44.85	NA	0.00	NA	869.23	869.23
12/7/1996	45	NA	0.00	NA	869.08	869.08
3/18/1997	46.52	NA	0.00	NA	867.56	867.56
9/13/1997	45.74	NA	0.00	NA	868.34	868.34
12/18/1997	46.54	NA	0.00	NA	867.54	867.54
2/19/1997	47.31	NA	0.00	NA	866.77	866.77
6/2/1998	46.01	NA	0.00	NA	868.07	868.07
9/10/1998	43.92	NA	0.00	NA	870.16	870.16
12/16/1998	44.08	NA	0.00	NA	870.00	870.00
3/19/1999	45.64	NA	0.00	NA	868.44	868.44
6/16/1999	45.44	NA	0.00	NA	868.64	868.64
9/30/1999	44.26	NA	0.00	NA	869.82	869.82
12/9/1999	45.55	NA	0.00	NA	868.53	868.53
3/28/2000	47.70	NA	0.00	NA	866.38	866.38
6/20/2000	48.30	NA	0.00	NA	865.78	865.78
8/31/2000	46.36	NA	0.00	NA	867.72	867.72
12/7/2000	47.07	NA	0.00	NA	867.01	867.01
3/28/2001	48.84	NA	0.00	NA	865.24	865.24
10/3/2001	47.79	NA	0.00	NA	866.29	866.29
11/7/2001	NS	NS	NS	NS	NS	NS
11/15/2001	NS	NS	NS	NS	NS	NS
11/27/2001	NS	NS	NS	NS	NS	NS
12/5/2001	NS	NS	NS	NS	NS	NS
3/26/2002	NS	NS	NS	NS	NS	NS
2/13/2003	49.34	NA	0.00	NA	864.74	864.74
8/11/2005	NS	NS	NS	NS	NS	NS
9/22/2005	NS	NS	NS	NS	NS	NS
11/10/2005	NS	NS	NS	NS	NS	NS
1/10/2006	NS	NS	NS	NS	NS	NS
4/2/2008						
5/27/2008						
8/3/2008						

MW-8	ELEVATIONS		ELEVATIONS
GROUND SURFACE	912.33	SCREEN TOP	868.33
TOP OF CASING	911.69	SRCN BOTTOM	858.33

DATE	DEPTH TO WATER[2]	DEPTH TO PRODUCT[2]	APPARENT THICKNESS	PRODUCT ELEVATION[1]	UNCORRECTED WATER ELEVATION[1]	CORRECTED WATER ELEVATION[1,3]
11/16/1996	47.57	NA	0.00	NA	864.12	864.12
11/23/1996	45.53	NA	0.00	NA	866.16	866.16
12/7/1996	43.63	NA	0.00	NA	868.06	868.06
3/18/1997	45.08	NA	0.00	NA	866.61	866.61
9/13/1997	44.09	NA	0.00	NA	867.60	867.60
12/18/1997	45.01	NA	0.00	NA	866.68	866.68
2/19/1997	45.61	NA	0.00	NA	866.08	866.08
6/2/1998	44.14	NA	0.00	NA	867.55	867.55
9/10/1998	42.29	NA	0.00	NA	869.40	869.40
12/16/1998	43.48	NA	0.00	NA	868.21	868.21
3/19/1999	43.86	NA	0.00	NA	867.83	867.83
6/16/1999	43.34	NA	0.00	NA	868.35	868.35
9/30/1999	42.85	NA	0.00	NA	868.84	868.84
12/9/1999	44.15	NA	0.00	NA	867.54	867.54
3/28/2000	46.30	NA	0.00	NA	865.39	865.39
6/20/2000	48.64	NA	0.00	NA	863.05	863.05
8/31/2000	44.83	NA	0.00	NA	866.86	866.86
12/7/2000	46.58	NA	0.00	NA	865.11	865.11
3/28/2001	47.73	NA	0.00	NA	863.96	863.96
10/3/2001	46.06	NA	0.00	NA	865.63	865.63
11/7/2001	NS	NS	NS	NS	NS	NS
11/15/2001	NS	NS	NS	NS	NS	NS
11/27/2001	NS	NS	NS	NS	NS	NS
12/5/2001	NS	NS	NS	NS	NS	NS
3/26/2002	NS	NS	NS	NS	NS	NS
2/12/2003	NS	NS	NS	NS	NS	NS
8/11/2005	48.59	NA	0.00	NA	863.10	863.10
9/22/2005	48.98	NA	0.00	NA	862.71	862.71
11/10/2005	49.43	NA	0.00	NA	862.26	862.26
1/10/2006	49.90	NA	0.00	NA	861.79	861.79
4/2/2008	46.50	NA	0.00	NA	865.19	865.19
5/27/2008	44.90	NA	0.00	NA	866.79	866.79
8/3/2008	42.89	NA	0.00	NA	868.80	868.80

KEY:
Shading indicates the well screen is submerged at time of water level measurement.
NA = Not applicable.
NE = Well did not exist at time of measurement.
NS = Not surveyed.

NOTES:
[1] Measurement in feet above mean sea level.
[2] Measurement in feet below ground surface.
[3] Corrections have been made to water level elevations in wells where free product was measured, according to the relationship:
Zaw = (1-rho)(Zow) + (rho)(Zao), Where Zaw is the corrected elevation of the air-water interface, Zow is the elevation of the oil-water interface, Zao is the elevation of the air-oil interface, and rho is the specific gravity of the oil.
A sample of the oil collected from MW-6 on November23, 1996 had a specific gravity of 0.86.
[4] Monitoring wells MW-2, -3, -4, and -5 were replaced with monitoring wells MW-2R, -3R, -4R, and -5R, respectively, on February 7-9, 1997.
See the Site Investigation report (June 26, 1997) for water levels measured prior to February 7, 1997.
[5] MW-9 was installed July 22, 1999.

TABLE 4

SUMMARY OF GROUND WATER/PRODUCT ELEVATIONS IN MONITORING WELLS
FORMER BLIED PRINTING SITE
MADISON, WISCONSIN
(Page 5 of 5)

MW-9	ELEVATIONS		ELEVATIONS			
GROUND SURFACE	NS	SCREEN TOP	NS			
TOP OF CASING	915.79	SCRN BOTTOM	NS			
DATE	DEPTH TO WATER[2]	DEPTH TO PRODUCT[2]	APPARENT THICKNESS	PRODUCT ELEVATION[1]	UNCORRECTED WATER ELEVATION[1]	CORRECTED WATER ELEVATION[1,3]
11/16/1996	NE	NE	NE	NE	NE	NE
11/23/1996	NE	NE	NE	NE	NE	NE
12/7/1996	NE	NE	NE	NE	NE	NE
3/18/1997	NE	NE	NE	NE	NE	NE
9/13/1997	NE	NE	NE	NE	NE	NE
12/18/1997	NE	NE	NE	NE	NE	NE
2/19/1997	NE	NE	NE	NE	NE	NE
6/2/1998	NE	NE	NE	NE	NE	NE
9/10/1998	NE	NE	NE	NE	NE	NE
12/16/1998	NE	NE	NE	NE	NE	NE
3/19/1999	NE	NE	NE	NE	NE	NE
6/16/1999	NE	NE	NE	NE	NE	NE
9/30/1999	50.18	45.70	4.48	870.09	865.61	869.46
12/9/1999	48.70	47.50	1.20	868.29	867.09	868.12
1/14/2000	48.78	48.07	0.71	867.72	867.01	867.62
1/28/2000	48.70	48.06	0.64	867.73	867.09	867.64
2/29/2000	48.97	48.33	0.64	867.46	866.82	867.37
3/28/2000	51.19	49.10	2.09	866.69	864.60	866.40
6/20/2000	50.48	50.04	0.44	865.75	865.31	865.69
8/31/2000	48.50	48.34	0.16	867.45	867.29	867.43
12/7/2000	Petro Trap		1.5			
3/28/2001	50.79	50.7	0.09	865.09	865.00	865.08
10/3/2001	49.71	49.66	0.05	866.13	866.08	866.12
11/7/2001	49.19	49.18	0.01	866.61	866.60	866.61
11/15/2001	49.21	49.2	0.01	866.59	866.58	866.59
11/27/2001			0.01			
12/5/2001			0.01			
3/26/2002			0.48			
2/13/2003	53.06	50.92	2.14	864.87	862.73	864.57
8/11/2005	54.39	51.58	2.81	864.21	861.40	863.82
9/22/2005	55.23	51.79	3.44	864.00	860.56	863.52
11/10/2005	55.55	52.00	3.55	863.79	860.24	863.29
1/10/2006	55.56	52.32	3.24	863.47	860.24	863.02
4/2/2008	50.63	49.69	0.94	866.10	865.16	865.97
5/27/2008	48.73	48.11	0.62	867.68	867.06	867.59
8/3/2008	46.00	45.78	0.22	870.01	869.79	869.98

KEY:
Shading indicates the well screen is submerged at time of water level measurement.
NA = Not applicable.
NE = Well did not exist at time of measurement.
NS = Not surveyed.

NOTES:

[1] Measurement in feet above mean sea level.

[2] Measurement in feet below ground surface.

[3] Corrections have been made to water level elevations in wells where free product was measured, according to the relationship:
Zaw = (1-rho)(Zow) + (rho)(Zao), Where Zaw is the corrected elevation of the air-water interface, Zow is the elevation of the oil-water interface, Zao is the elevation of the air-oil interface, and rho is the specific gravity of the oil.
A sample of the oil collected from MW-6 on November23, 1996 had a specific gravity of 0.86.

[4] Monitoring wells MW-2, -3, -4, and -5 were replaced with monitoring wells MW-2R, -3R, -4R, and -5R, respectively, on February 7-9, 1997. See the Site Investigation report (June 26, 1997) for water levels measured prior to February 7, 1997.

[5] MW-9 was installed July 22, 1999.

SOURCE PROPERTY

ENVIRON

February 5, 2009

Thomas M. Neujahr
Bradley A. Binkowski
10 East Doty Street, #300
Madison, WI 53703-5120

Re: Case Closure Request for the Former Blied Printing Site
12 North Webster Street, Madison, Wisconsin
WDNR BRRTS Site #:03-13-001077

Dear Messrs. Neujahr and Binkowski:

As representatives for the former owner of the former Blied Printing site, ENVIRON International Corporation is hereby notifying you that we are requesting site closure for the above-referenced site from the Wisconsin Department of Natural Resources.

Please contact me or Jim Kane at 414-456-1210 should you have any questions or concerns regarding the site closure.

Sincerely,

ENVIRON International Corporation

Gina S. Szablewski, PG
Associate

1414 Underwood Avenue, Suite 400, Wauwatosa, WI 53213 www.environcorp.com
Tel: +1 414.456.1210 Fax: +1 414.456.1220

SOURCE PROPERTY

UNITED STATES POSTAL SERVICE

Date: 02/19/2009

Gina Szablewski:

The following is in response to your 02/19/2009 request for delivery information on your Signature Confirmation(TM) item number 2306 1570 0000 2917 8892. The delivery record shows that this item was delivered on 02/06/2009 at 12:49 PM in MADISON, WI 53703 to R FOX. The scanned image of the recipient information is provided below.

Signature of Recipient:

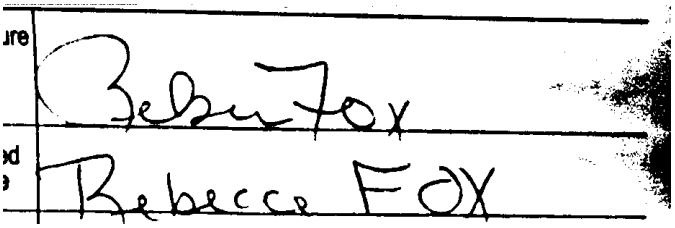

Address of Recipient:



Thank you for selecting the Postal Service for your mailing needs. If you require additional assistance, please contact your local Post Office or postal representative.

Sincerely,

United States Postal Service

RIGHT-OF-WAY

ENVIRON

COPY

April 5, 2004

Eric Pederson
City of Madison
City-County Building, Room 115
210 Martin Luther King Jr. Boulevard
Madison, WI 53703

Re: Notice of Fuel Oil Contamination in Right-of-Way Adjacent to 12 North Webster Street, Madison, Wisconsin

Dear Mr. Pederson:

On behalf of M&I Marshall & Ilsley Bank of Milwaukee, Wisconsin, ENVIRON International Corporation (ENVIRON) is notifying the City of Madison that fuel oil-impacted ground water likely exists in the right-of-way beneath North Webster Street northeast of the property located at 12 North Webster Street. This notification is a requirement of the Wisconsin Administrative Code (WAC) NR 726.05 and is required by the Wisconsin Department of Natural Resources (WDNR) to obtain closure of the above-referenced Site.

Enclosed please find a map showing the monitoring well locations, along with the approximate extent of ground water exceeding WAC preventive action levels and of the free product layer at the site. A thin layer of degraded fuel oil free product likely exists in the area between monitoring wells MW-9 and MW-4R underlying North Webster Street. However, ENVIRON has determined that the soil and ground water remediation of the fuel oil contamination at the site has recovered 98% of the maximum theoretical volume of free product that can be recovered and the ground water contaminant plume is stable. We believe that natural attenuation will restore the ground water to NR 140 standards within a reasonable time period, allowing us to meet the case closure requirements found in Chapter NR 726 of the WAC.

Please note that the ground water beneath the site, associated right-of-way, and Webster Street is located 50 feet below ground surface, and likely will not be disturbed during normal construction activities.

We are requesting case closure with natural attenuation as the final remedy for this site. Closure means that the WDNR will not be requiring any further investigation or clean-up action to be taken, other than the reliance on natural attenuation. The case may be

1414 Underwood Avenue • Suite 400 • Wauwatosa, Wisconsin 53213 • Tel: (414) 456-1210 • Fax: (414) 456-1220 • www.environcorp.com

reopened if additional information regarding site conditions indicates that contamination originating from the site poses a threat to the environment or to public health, safety, and/or welfare.

The WDNR will not review this closure request for at least 30 days after the date of this letter. As an affected property owner, you have a right to contact the WDNR to provide any technical information indicating that closure should not be granted for this site. If you would like to submit any information to the WDNR that is relevant to this site closure, you should mail that information to Mr. Larry Lester at the South Central Headquarters of the WDNR, 3911 Fish Hatchery Road, Fitchburg, Wisconsin, 53711.

Since the source of the contamination is not on your property, neither you nor any subsequent owner of your property will be held responsible for investigation or clean up of this contamination, as long as you and any subsequent owners comply with the requirements of Section 292.13, Wisconsin Statutes, including allowing access to your property for environmental investigation or clean up if access is required. For further information on the requirements of Section 292.13, Wisconsin Statutes, you may call 1-800-367-6076 to obtain a copy of WDNR's publication #RR-589, Fact Sheet 10: *Guidance for Dealing with Properties Affected by Off-Site Contamination*, or go to www.dnr.state.wi.us/org/aw/rr/archives/pubs/RR589.pdf.

As part of case closure for this site, all associated properties within the site boundaries where ground water contamination exceeds Chapter NR 140 ground water enforcement standards will be listed on the WDNR's geographic information system (GIS) Registry of Closed Remediation Sites. The information on the GIS Registry includes maps showing the location of properties in Wisconsin where ground water contamination above Chapter NR 140 enforcement standards was found at the time that the case was closed. This GIS Registry will be available to the general public on the WDNR's Internet web site.

Should you or any subsequent property owner wish to construct or reconstruct a well on your property, special well construction standards may be necessary to protect the well from the residual ground water contamination. Any well driller who proposes to construct a well on your property in the future will first need to call the Diggers Hotline (1-800-242-8511) if your property is located outside of the service area of a municipally owned water system, or contact the Drinking Water Program within the WDNR if your property is located within the designated service area of a municipally owned water system, to determine if there is a need for special well construction standards.

Once the WDNR makes a decision on this closure request, the final closure of the site will be documented by the WDNR in a letter, a copy of which you may obtain by requesting one from me, by writing to the agency address given above, or by accessing WDNR's GIS Registry of Closed Remediation Sites on the internet at www.dnr.state.wi.us/org/at/et/geo/gwur. A copy of the closure letter is included as part of the site file on the GIS Registry of Closed Remediation Sites.

RIGHT-OF-WAY

If you need more information, you may contact me or Jim Kane at 414-456-1210

Sincerely,

ENVIRON International Corporation

Gina S. Szablewski, P.G.
Associate

GSS:rms
M:\Client Project Files\M&I BANK\Blied Printing (21-10863A)\Closure Documents\ROW notification.doc

Enclosure

cc: Pamela E. Barker, Esq., Godfrey & Kahn, S.C.