GIS Registry Disclaimer

This case was closed by the DNR prior to August 1, 2002, when DNR began adding approved cleanups with residual soil contamination into the GIS Registry. Certain documents that are currently required by ch. NR 726, Wis. Adm. Code may therefore not be included in this packet as they were unavailable at the time the original case was closed.

The information contained in this document was assembled by DNR from a previously closed case file, and added to the GIS Registry to provide the public with information on closed sites with residual soil and/or groundwater contamination remaining above applicable state standards.

GIS REGISTRY
Cover Sheet

July, 2008
(RR 5367)

Source Property Information

CLOSURE DATE: Mar 31, 2001

BRRTS #: **03-13-000581**

FID #:

ACTIVITY NAME: Ryan Brothers

DATCP #:

PROPERTY ADDRESS: 922 S Park St

COMM #: 53715189022

MUNICIPALITY: Madison

PARCEL ID #: 251-0709-262-1718-6

***WTM COORDINATES:**

X: **568879** Y: **287381**

** Coordinates are in WTM83, NAD83 (1991)*

WTM COORDINATES REPRESENT:

- (●) Approximate Center Of Contaminant Source
- ( ) Approximate Source Parcel Center

Please check as appropriate: (BRRTS Action Code)

Contaminated Media:

- [x] Groundwater Contamination > ES *(236)*
  - [ ] Contamination in ROW
  - [ ] Off-Source Contamination

  *(**note:** for list of off-source properties see "Impacted Off-Source Property")*

- [x] Soil Contamination > *RCL or **SSRCL *(232)*
  - [ ] Contamination in ROW
  - [ ] Off-Source Contamination

  *(**note:** for list of off-source properties see "Impacted Off-Source Property")*

Land Use Controls:

- [ ] Soil: maintain industrial zoning *(220)*

  *(**note:** soil contamination concentrations between residential and industrial levels)*

- [ ] Structural Impediment *(224)*
- [x] Site Specific Condition *(228)*
- [ ] Cover or Barrier *(222)*

  *(**note:** maintenance plan for groundwater or direct contact)*

- [ ] Vapor Mitigation *(226)*
- [ ] Maintain Liability Exemption *(230)*

  *(**note:** local government or economic development corporation)*

Monitoring wells properly abandoned? *(234)*

(●) Yes ( ) No ( ) N/A

** Residual Contaminant Level*
***Site Specific Residual Contaminant Level*

GIS Registry Checklist

This Adobe Fillable form is intended to provide a list of information that is required for evaluation for case closure. It is to be used in conjunction with Form 4400-202, Case Closure Request. The closure of a case means that the Department has determined that no further response is required at that time based on the information that has been submitted to the Department.

NOTICE: Completion of this form is mandatory for applications for case closure pursuant to ch. 292, Wis. Stats. and ch. NR 726, Wis. Adm. Code, including cases closed under ch. NR 746 and ch. NR 726. The Department will not consider, or act upon your application, unless all applicable sections are completed on this form and the closure fee and any other applicable fees, required under ch. NR 749, Wis. Adm. Code, Table 1 are included. It is not the Department's intention to use any personally identifiable information from this form for any purpose other than reviewing closure requests and determining the need for additional response action. The Department may provide this information to requesters as required by Wisconsin's Open Records law [ss. 19.31 - 19.39, Wis. Stats.].

BRRTS #: 03-13-000581 PARCEL ID #:

ACTIVITY NAME: Ryan Brothers WTM COORDINATES: X: 568879 Y: 287381

CLOSURE DOCUMENTS (the Department adds these items to the final GIS packet for posting on the Registry)

- [x] **Closure Letter**
- [ ] **Maintenance Plan** (*if activity is closed with a land use limitation or condition (land use control) under s. 292.12, Wis. Stats.*)
- [ ] **Conditional Closure Letter**
- [ ] **Certificate of Completion (COC)** for VPLE sites

SOURCE LEGAL DOCUMENTS

- [x] **Deed:** The most recent deed as well as legal descriptions, for the **Source Property** (where the contamination originated). Deeds for other, off-source (off-site) properties are located in the **Notification** section.
  Note: *If a property has been purchased with a land contract and the purchaser has not yet received a deed, a copy of the land contract which includes the legal description shall be submitted instead of the most recent deed. If the property has been inherited, written documentation of the property transfer should be submitted along with the most recent deed.*
- [ ] **Certified Survey Map:** A copy of the certified survey map or the relevant section of the recorded plat map *for those properties where the legal description in the most recent deed refers to a certified survey map or a recorded plat map.* (lots on subdivided or platted property (e.g. lot 2 of xyz subdivision)).

  Figure #: **Title:**
- [ ] **Signed Statement:** A statement signed by the Responsible Party (RP), which states that he or she believes that the attached legal description accurately describes the correct contaminated property.

MAPS (meeting the visual aid requirements of s. NR 716.15(2)(h))

Maps must be no larger than 8.5 x 14 inches unless the map is submitted electronically.

- [x] **Location Map:** A map outlining all properties within the contaminated site boundaries on a U.S.G.S. topographic map or plat map in sufficient detail to permit easy location of all parcels. If groundwater standards are exceeded, include the location of all potable wells within 1200 feet of the site.
  Note: *Due to security reasons municipal wells are not identified on GIS Packet maps. However, the locations of these municipal wells must be identified on Case Closure Request maps.*

  Figure #: 1 **Title: Site Location Map**
- [x] **Detailed Site Map:** A map that shows all relevant features (buildings, roads, individual property boundaries, contaminant sources, utility lines, monitoring wells and potable wells) within the contaminated area. This map is to show the location of all contaminated public streets, and highway and railroad rights-of-way in relation to the source property and in relation to the boundaries of groundwater contamination exceeding a ch. NR 140 Enforcement Standard (ES), and/or in relation to the boundaries of soil contamination exceeding a Residual Contaminant Level (RCL) or a Site Specific Residual Contaminant Levels (SSRCL) as determined under s. NR 720.09, 720.11 and 720.19.

  Figure #: 2 **Title: Area Plan View**
- [x] **Soil Contamination Contour Map:** For sites closing with residual soil contamination, <u>this map is to show the location of all contaminated soil and a single contour</u> showing the horizontal extent of each area of contiguous residual soil contamination that exceeds a Residual Contaminant Level (RCL) or a Site Specific Residual Contaminant Level (SSRCL)as determined under s. NR 720.09, 720.11 and 720.19.

  Figure #: 3.7 **Title: Soil DRO Distribution**

BRRTS #: 03-13-000581 ACTIVITY NAME: Ryan Brothers

MAPS (continued)

☒ **Geologic Cross-Section Map:** A map showing the source location and vertical extent of residual soil contamination exceeding a Residual Contaminant Level (RCL) or a Site Specific Residual Contaminant Level (SSRCL). If groundwater contamination exceeds a ch. NR 140 Enforcement Standard (ES) when closure is requested, show the source location and vertical extent, water table and piezometric elevations, and locations and elevations of geologic units, bedrock and confining units, if any.

Figure #: 6 **Title: Cross Section AA**

Figure #: 4 **Title: Cross Section BB**

☒ **Groundwater Isoconcentration Map:** For sites closing with residual groundwater contamination, this map shows the horizontal extent of all groundwater contamination exceeding a ch. NR140 Preventive Action Limit (PAL) and an Enforcement Standard (ES). Indicate the direction and date of groundwater flow, based on the most recent sampling data.
Note: *This is intended to show the total area of contaminated groundwater.*

Figure #: 3.12 **Title: Groundwater DRO Distribution**

☒ **Groundwater Flow Direction Map:** A map that represents groundwater movement at the site. If the flow direction varies by more then 20° over the history of the site, submit 2 groundwater flow maps showing the maximum variation in flow direction.

Figure #: 5.2 **Title: Potentiometric Surface**

Figure #: **Title:**

TABLES (meeting the requirements of s. NR 716.15(2)(h)(3))

Tables must be no larger than 8.5 x 14 inches unless the table is submitted electronically. Tables must not contain shading and/or cross-hatching. The use of **BOLD** or *ITALICS* is acceptable.

☒ **Soil Analytical Table:** A table showing remaining soil contamination with analytical results and collection dates.
Note: This is one table of results for the contaminants of concern. Contaminants of concern are those that were found during the site investigation, that remain after remediation. It may be necessary to create a new table to meet this requirement.

Table #: 1 **Title: Preremediation Soil Analytical Results**

☒ **Groundwater Analytical Table:** Table(s) that show the most recent analytical results and collection dates, for all monitoring wells and any potable wells for which samples have been collected.

Table #: 3 **Title: Historical Groundwater Analytical Results**

☐ **Water Level Elevations:** Table(s) that show the previous four (at minimum) water level elevation measurements/dates from all monitoring wells. If present, free product is to be noted on the table.

Table #: **Title:**

IMPROPERLY ABANDONED MONITORING WELLS

For each monitoring well not properly abandoned according to requirements of s. NR 141.25 include the following documents.
Note: *If the site is being listed on the GIS Registry for only an improperly abandoned monitoring well you will only need to submit the documents in this section for the GIS Registry Packet.*

☒ **Not Applicable**

☐ **Site Location Map:** A map showing all surveyed monitoring wells with specific identification of the monitoring wells which have not been properly abandoned.
Note: *If the applicable monitoring wells are distinctly identified on the Detailed Site Map this Site Location Map is not needed.*

Figure #: **Title:**

☐ **Well Construction Report:** Form 4440-113A for the applicable monitoring wells.

☐ **Deed:** The most recent deed as well as legal descriptions for each property where a monitoring well was not properly abandoned.

☐ **Notification Letter:** Copy of the notification letter to the affected property owner(s).

BRRTS #: 03-13-000581 ACTIVITY NAME: Ryan Brothers

NOTIFICATIONS

Source Property

- ☐ **Letter To Current Source Property Owner:** If the source property is owned by someone other than the person who is applying for case closure, include a copy of the letter notifying the current owner of the source property that case closure has been requested.
- ☐ **Return Receipt/Signature Confirmation:** Written proof of date on which confirmation was received for notifying current source property owner.

Off-Source Property

Group the following information per individual property and label each group according to alphabetic listing on the "Impacted Off-Source Property" attachment.

- ☐ **Letter To "Off-Source" Property Owners:** Copies of all letters sent by the Responsible Party (RP) to owners of properties with groundwater exceeding an Enforcement Standard (ES), and to owners of properties that will be affected by a land use control under s. 292.12, Wis. Stats.
  Note: *Letters sent to off-source properties regarding residual contamination must contain standard provisions in Appendix A of ch. NR 726.*

  Number of "Off-Source" Letters:

- ☐ **Return Receipt/Signature Confirmation:** Written proof of date on which confirmation was received for notifying any off-source property owner.
- ☐ **Deed of "Off-Source" Property:** The most recent deed(s) as well as legal descriptions, for all affected deeded **off-source property(ies).** This does not apply to right-of-ways.
  Note: *If a property has been purchased with a land contract and the purchaser has not yet received a deed, a copy of the land contract which includes the legal description shall be submitted instead of the most recent deed. If the property has been inherited, written documentation of the property transfer should be submitted along with the most recent deed.*
- ☐ **Letter To "Governmental Unit/Right-Of-Way" Owners:** Copies of all letters sent by the Responsible Party (RP) to a city, village, municipality, state agency or any other entity responsible for maintenance of a public street, highway, or railroad right-of-way, within or partially within the contaminated area, for contamination exceeding a groundwater Enforcement Standard (ES) and/or soil exceeding a Residual Contaminant Level (RCL) or a Site Specific Residual Contaminant Level (SSRCL).

  Number of "Governmental Unit/Right-Of-Way Owner" Letters:

State of Wisconsin \ DEPARTMENT OF NATURAL RESOURCES

WISCONSIN
DEPT. OF NATURAL RESOURCES

Tommy G. Thompson, Governor
George E. Meyer, Secretary
Ruthe E. Badger, Regional Director

South Central Region Headquarters
3911 Fish Hatchery Road
Fitchburg, Wisconsin 53711-5397
Telephone 608-275-3266
FAX 608-275-3338
TDD 608-275-3231

March 31, 2001

File Ref: 03-13-000581

Mr Patrick Ryan
Ryan Brothers Medical
922 South Park Street
Madison WI 53715

Subject: Ryan Brothers Medical Supply, Inc., 922 South Park Street, Madison

Dear Mr. Ryan:

On March 5, 1999, the South Central Region Closure Committee reviewed your request for closure of the case described above. You were sent a letter on March 18, 1999, describing that your case would be closed under s. NR 726.05, Wisconsin Administrative Code, when the following conditions were satisfied:

1. MONITORING WELL ABANDONMENT On April 9, 1999, documentation of the proper abandonment of the monitoring wells was recieved. This action completes this condition for site closure.

2. DEED NOTICE On March 29, 2001 a copy of the recorded deed was received. This action satisfies this condition for the site closure.

Based on the correspondence and data provided, it appears that your site has been remediated to Department standards in accordance with s. NR 726.05, Wis. Adm. Code. The Department considers this case closed and no further investigation, remediation or other action is required at this time.

Please be aware that the case may be reopened pursuant to s. NR 726.09, Wis. Adm. Code, if additional information regarding site conditions indicates that contamination on or from the site poses a threat to public health, safety, or welfare or to the environment.

We appreciate your efforts to restore the environment at this site. If you have any questions regarding this letter, please contact me at the address listed above or as indicated below.

Sincerely,

Wendell Wojner
(608) 275-3297

cc: Ken Brown, Envirogen Inc. 2835 N. Grandview Blvd. P.O. Box 90, Pewaukee, WI 53072-0090

DANE COUNTY
REGISTER OF DEEDS

3289188

02-19-2001 1:57 PM

Trans. Fee

Rec. Fee 14.00
Pages 3

000958

Document Number | DEED NOTICE

In Re: See attached legal description on "Exhibit A" which is attached and incorporated by reference.

Recording Area

Name and Return Address
PATRICK J. RYAN
922 S. PARK ST
MADISON WI 53715

251-0709-262-1718-8
Parcel Identification Number (PIN)

STATE OF WISCONSIN)
) ss
COUNTY OF DANE)

Mr. Patrick Ryan, being first duly sworn, on oath deposes and says:

1. That he is the owner of the above-described property.

2. That approval has been given by the Wisconsin Department of Natural Resources for the close-out of an environmental contamination case involving the above-described property on the condition that a notification of the existence of residual contamination on the property is recorded at the Dane County Office of the Register of Deeds.

3. That this affidavit is being recorded for the purpose of notifying prospective purchasers and other interested parties that soil contaminated with petroleum products from former underground gasoline and fuel oil storage tanks remains on this property in the following location: an area to the northeastern side of the Ryan Brothers Medical Supply building in the area of sample points labeled CTB-1, CTB-3 and CTB-4 and at locations between and in a limited area around these points at a depth of seven feet below ground surface and deeper as shown on Exhibit B which is made a part of this notice. If this contaminated soil is excavated in the future, it may be considered solid waste and will need to be disposed in accordance with applicable statutes and rules.

Signature: Patrick J. Ryan
Printed Name: PATRICK J RYAN

Subscribed and sworn to before me
this 19 day of February 2001.

Carol Kneppel
Notary Public, State of WI
My commission 10-5-2003

This document was drafted by the Wisconsin Department of Natural Resources.

described as follows:

A part of the fractional West 1/2 of the Northwest 1/4, Sec. 26, T7N, R9E, formerly in the Town of Madison, Dane County, WI, being a part of U. S. Govt. Lot 4 of said Sec. 26, and being within the corporate limits of the City of Madison described as follows: Beginning at a point on the Southwesterly line of South Park Street which is 296 feet Southeasterly from the East corner of Lot 1, Block 2 of Back Bay Subdivision; thence South 59°32' West 150 feet; thence South 30°36' East 130.3 feet; thence North 59°32' East 150 feet to the Southwesterly line of South Park Street; thence North 30°36' West 130.3 feet along said Southwesterly line of South Park Street to the point of beginning and excepting therefrom the following described premises: Beginning on the SWly. line of South Park Street, as established by additional land purchased by the State of Wisconsin for highway widening purposes, in Deed recorded in V. 500 of Deeds on P. 509, #749153, 346.3 feet SEly and 20 feet SWly from the E corner of Lot 1, Block 2, Plat of Back Bay Subdivision, thence S 59°32' W 130 feet; thence S 30°36' E 80 feet; thence N 59° 32' E 130 feet to the SWly line of South Park Street; thence N 30°36' W 80 feet along said SWly line to point of beginning. Also an easement for right of way for ingress and egress to and from the above described parcel over and across a strip of land 24 ft. in width immediately adjacent to and parallel with the west line of the above described parcel and extending in straight lines to Ridgewood Avenue to be used in common with others, the Northeasterly line of which 24 foot strip is parallel to and 150 feet distant in a Southwesterly direction from the Southwesterly line of South Park Street subject to building and other restrictions imposed by law or ordinance.

000959

and

EXHIBIT A

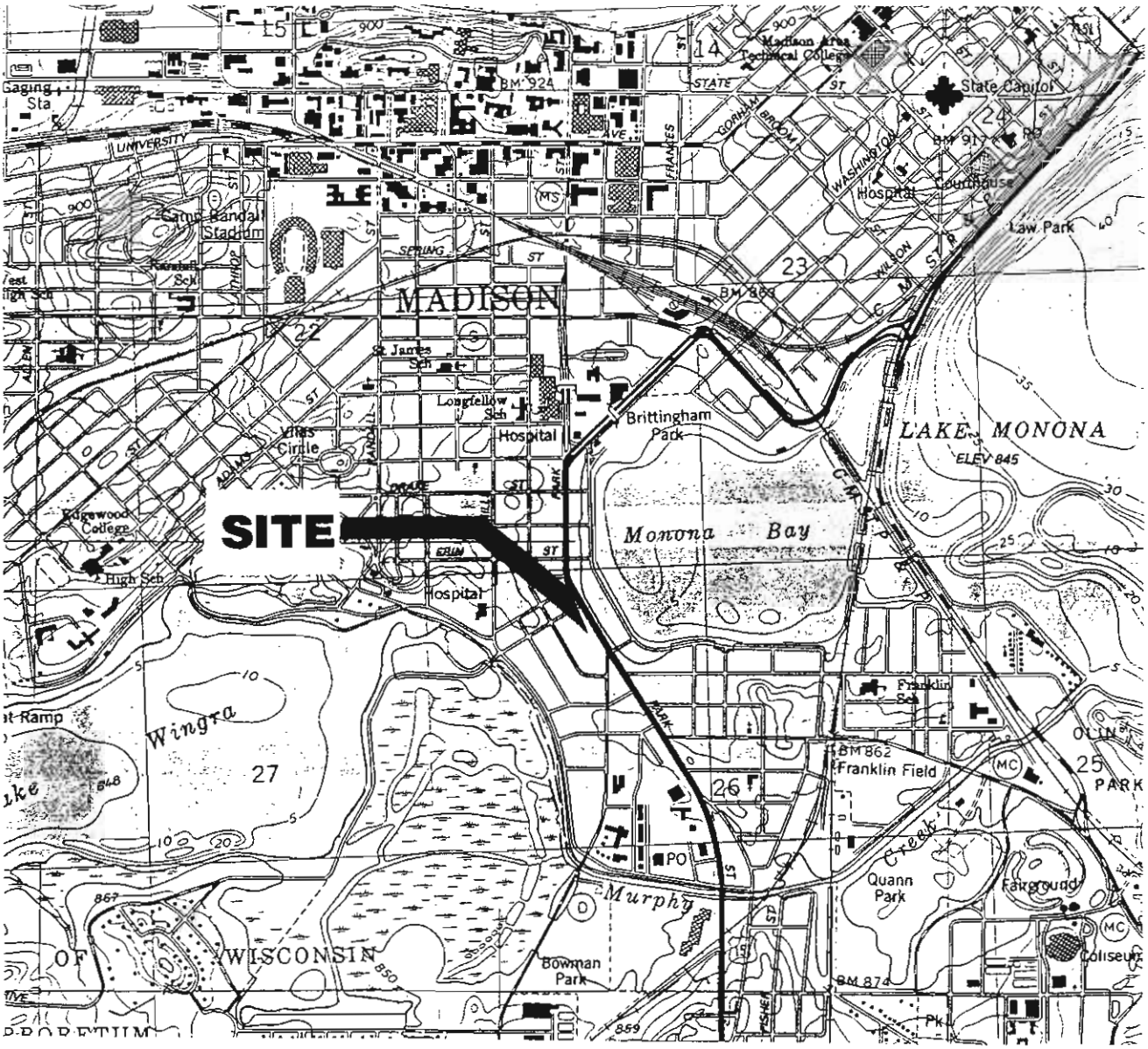

(USGS [1957] 1983) SCALE 1:24000

1/2 0 1 MILE

1000 0 1000 2000 3000 4000 5000 6000 7000 FEET

1 .5 0 1 KILOMETER

CONTOUR INTERVAL 10 FEET

Fluid Management
A Division of ENVIROGEN, Inc.

N

LOCATION

Site Location Map
Ryan Brothers Medical Supply, Inc. Site
Madison, Wisconsin

FIGURE NO.
1

THE INTERPRETATIONS IN THIS FIGURE ARE BASED ON KNOWN POINTS IN TIME AND SPACE AND ARE INTEGRAL TO A WRITTEN REPORT AND SHOULD BE REVIEWED IN THAT CONTEXT.

DRAWING NO.	DRAWN BY:	CHECKED BY:	APPROVED BY:
90.243V1B	LME	BJS	DLB
	8/27/97	10/24/97	10/27

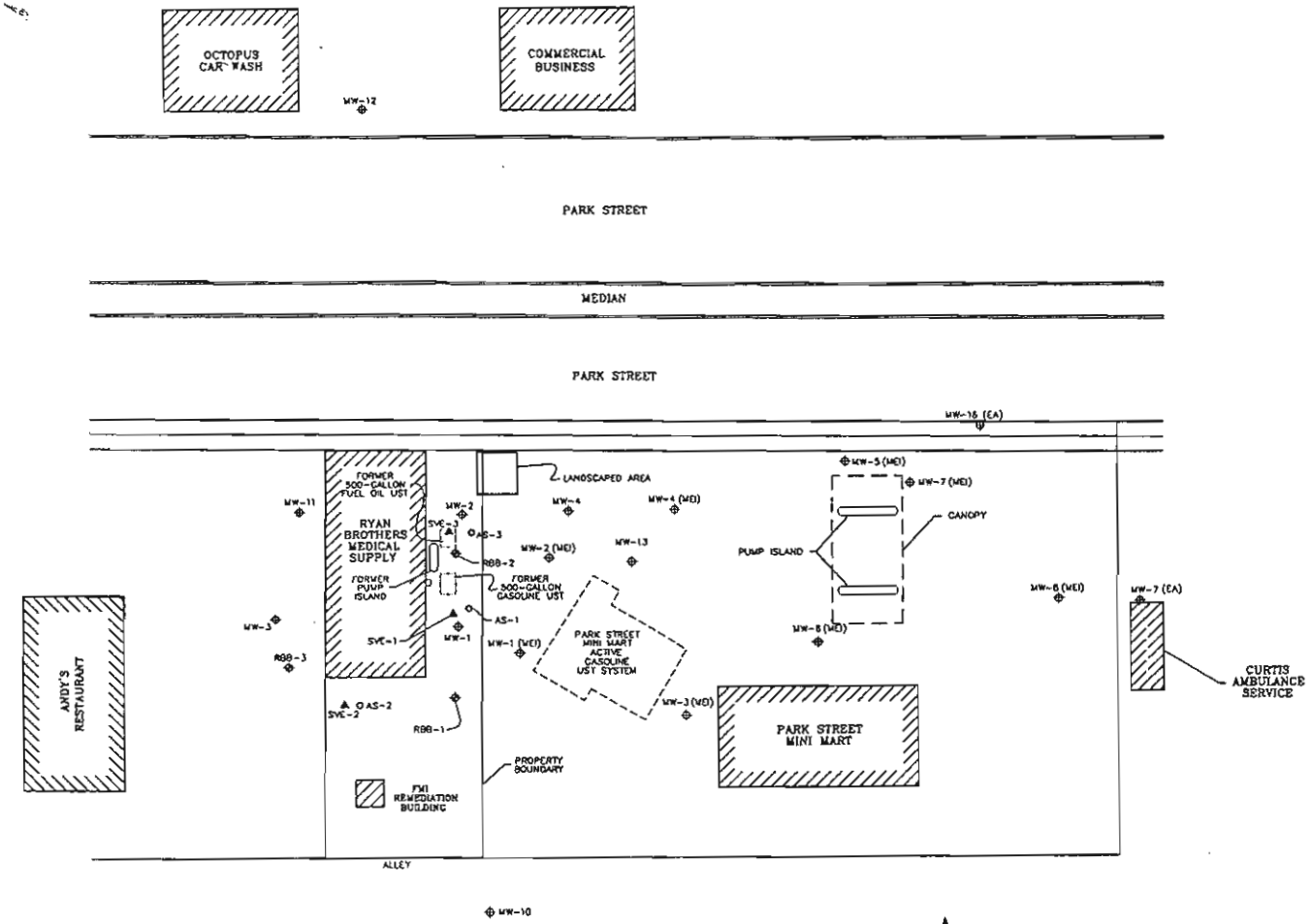

Fluid Management
A Division of ENVIROGEN, Inc.

SCALE
0 10' 20' 30' 40'

Area Plan View
Ryan Brothers Medical Supply, Inc. Site
Madison, Wisconsin

FIGURE NO.
2

THE INTERPRETATIONS IN THIS FIGURE ARE BASED ON KNOWN POINTS IN TIME AND SPACE AND ARE INTERNAL TO A WRITTEN REPORT AND SHOULD BE REVIEWED IN THAT CONTEXT.

DRAWING NO.	DRAWN BY:	CHECKED BY:	APPROVED BY:
90.243V28	LME 8/27/97	BMS 10/24/97	DJB 11/7

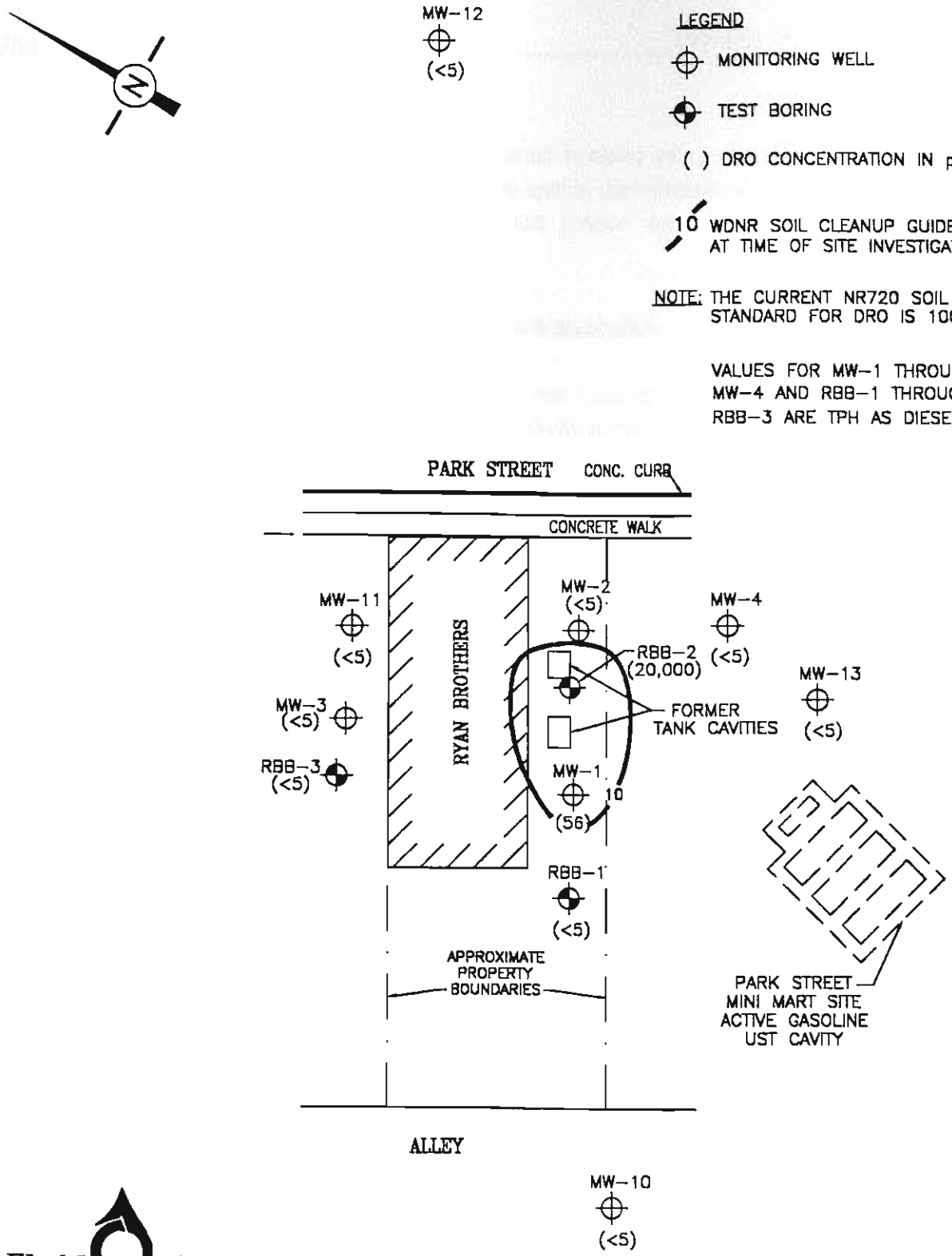

Fluid Management, Inc.

SCALE

0 5' 15' 25' 35'

Soil DRO Distribution
(1/91 and 2/92)
Ryan Brother's Medical Supply, Inc. Site
Madison, Wisconsin

FIGURE NO.
3.7

DRAWING NO. 90.243V37A | DRAWN BY: PAO | 3/20/96 | CHECKED BY: TMM | 3/24/96 | APPROVED BY: NAB | 3/22/98

THE INTERPRETATIONS IN THIS FIGURE ARE BASED ON KNOWN POINTS IN TIME AND SPACE AND ARE INTEGRAL TO A WRITTEN REPORT AND SHOULD BE REVIEWED IN THAT CONTEXT.

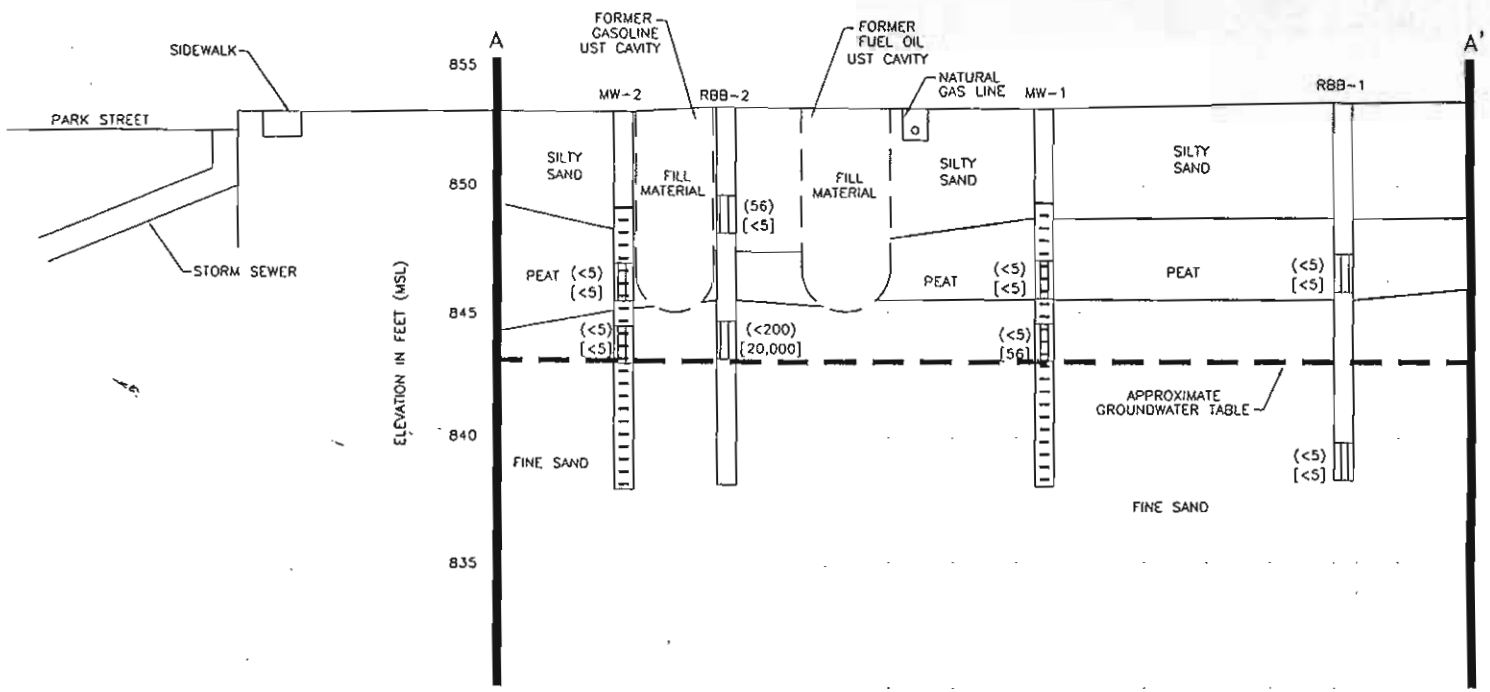

PLAN VIEW

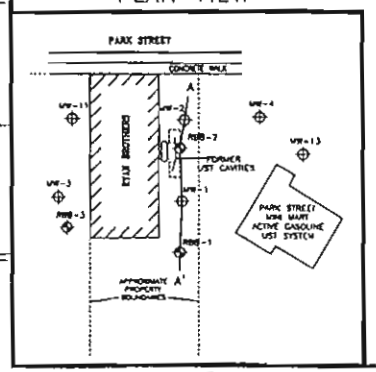

LEGEND

SAMPLE INTERVAL

SCREENED INTERVAL

( ) CONCENTRATION OF TPH AS GASOLINE IN ppm

[ ] CONCENTRATION OF TPH AS DIESEL IN ppm

NOTES: SOIL SAMPLES FROM RBB-1 AND RBB-2 WERE COLLECTED ON 1/4/91.

SOIL SAMPLES FROM MW-1 AND MW-2 WERE COLLECTED ON 1/7/91.

GROUNDWATER ELEVATION DATA WERE COLLECTED ON 2/19/92.

Fluid Management
A Division of ENVIROGEN, Inc.

HORIZONTAL: 1" = 10'
VERTICAL: 1" = 5'

Soil Contamination Distribution
Cross-Section A-A'
Ryan Brothers Medical Supply, Inc. Site
Madison, Wisconsin

FIGURE NO. 6

DRAWING NO.	DRAWN BY:	CHECKED BY:	APPROVED BY:
90.243V68	LME 8/29/97	DMS 10/14/97	DLE 10/17

THE INTERPRETATIONS IN THIS FIGURE ARE BASED ON KNOWN POINTS IN TIME AND SPACE AND ARE INTERNAL TO A WRITTEN REPORT AND SHOULD BE REVIEWED IN THAT CONTEXT.

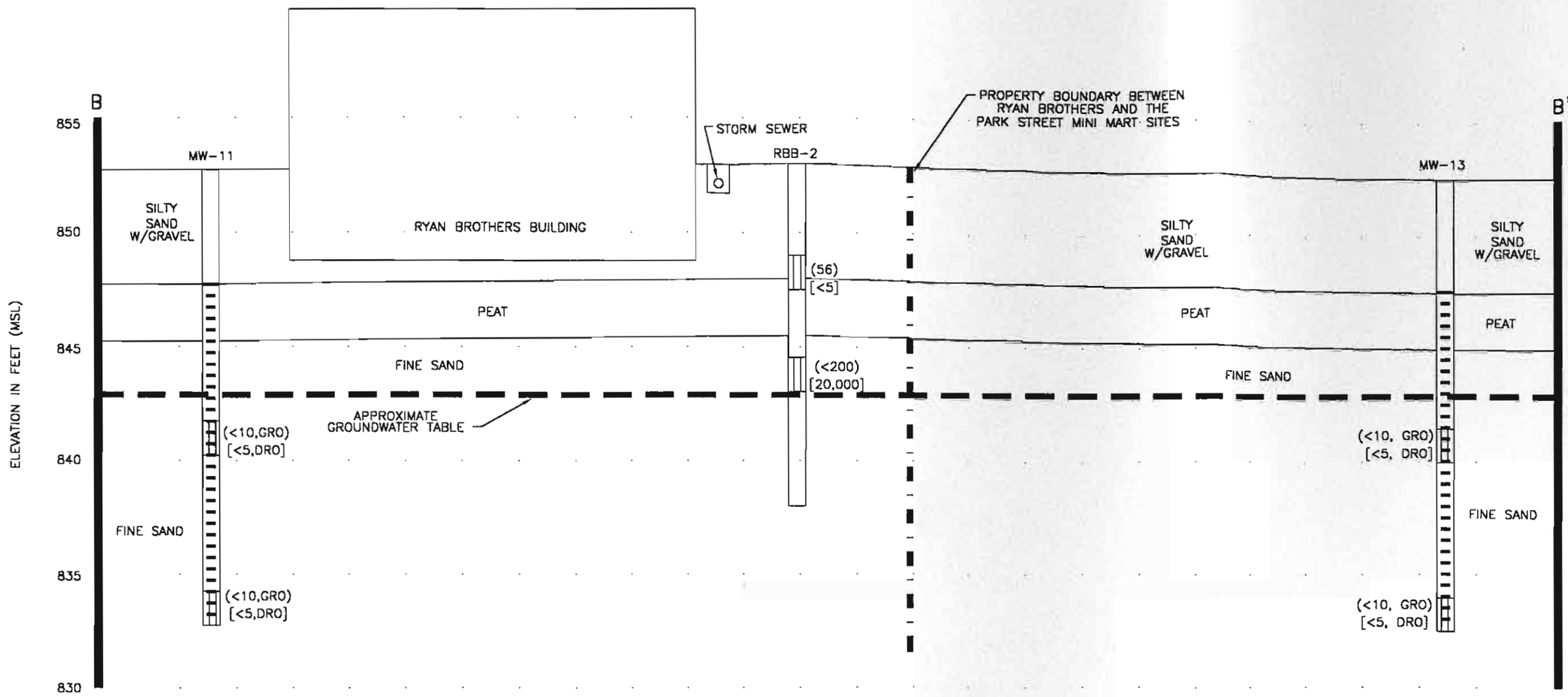

PLAN VIEW

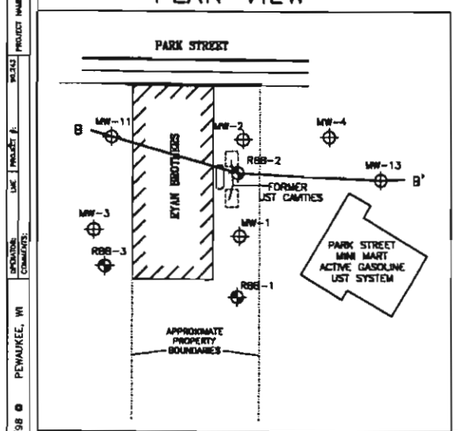

LEGEND

SAMPLE INTERVAL

SCREENED INTERVAL

( ) CONCENTRATION OF TPH AS GASOLINE IN ppm, EXCEPT AS NOTED

[ ] CONCENTRATION OF TPH AS DIESEL IN ppm, EXCEPT AS NOTED

DRO DIESEL RANGE ORGANICS

GRO GASOLINE RANGE ORGANICS

NOTES: SOIL SAMPLE RBB-2 WAS COLLECTED ON 1/4/91.

SOIL SAMPLES FROM MW-11 AND MW-13 WERE COLLECTED ON 2/11/92.

GROUNDWATER ELEVATION DATA WERE COLLECTED ON 2/19/92.

HORIZONTAL: 1" = 10'

VERTICAL: 1" = 5'

REV	DATE	DESCRIPTION OF REVISION	REVISED BY	CHECKED BY
3				
2				
1				
0				

THIS IS A COMPUTER GENERATED DRAWING AND ONLY EDITS CONSISTENT WITH ENVIROGEN'S ORIGINAL CAD FORMAT SHALL BE CONSIDERED VALID COPIES.

SCALE: AS NOTED

DESIGNED BY/DATE: MRG 12/21/98

DRAWN BY/DATE: LME 12/21/98

CHECKED BY/DATE: MRG 12/21/98

SHEET SIZE: B

REVISION: 0

SHEET 4 OF 8

DRAWING #: 4

FILE #: 90.243L4

RYAN BROTHERS MEDICAL SUPPLY, INC. SITE
MADISON, WISCONSIN

SOIL CONTAMINATION DISTRIBUTION
CROSS-SECTION B-B'

ENVIROGEN
2831 North Grandview Blvd.
Pewaukee, Wisconsin 53072-0090

APPROVED BY

THE DATA DISCLOSED HEREIN IS NOT TO BE REPRODUCED OR DISCUSSED IN PART OR WHOLE TO ANYONE WITHOUT THE PRIOR WRITTEN PERMISSION OF ENVIROGEN, INC.

THIS DRAWING IS A VISUAL REPRESENTATION OF THE EQUIPMENT AND/OR SYSTEM PROPOSED. IT IS NOT INTENDED FOR CONSTRUCTION PURPOSES.

LAST EDITED: 12/21/98 @ PEWAUKEE, WI | LMC | PROJECT #: 90.243 | PROJECT NAME: RYAN BROTHERS MEDICAL SUPPLY, INC.

UPDATED: COMMENTS:

SHEET 4 OF 8
DRAWING # 4
FILE # 90.243L4

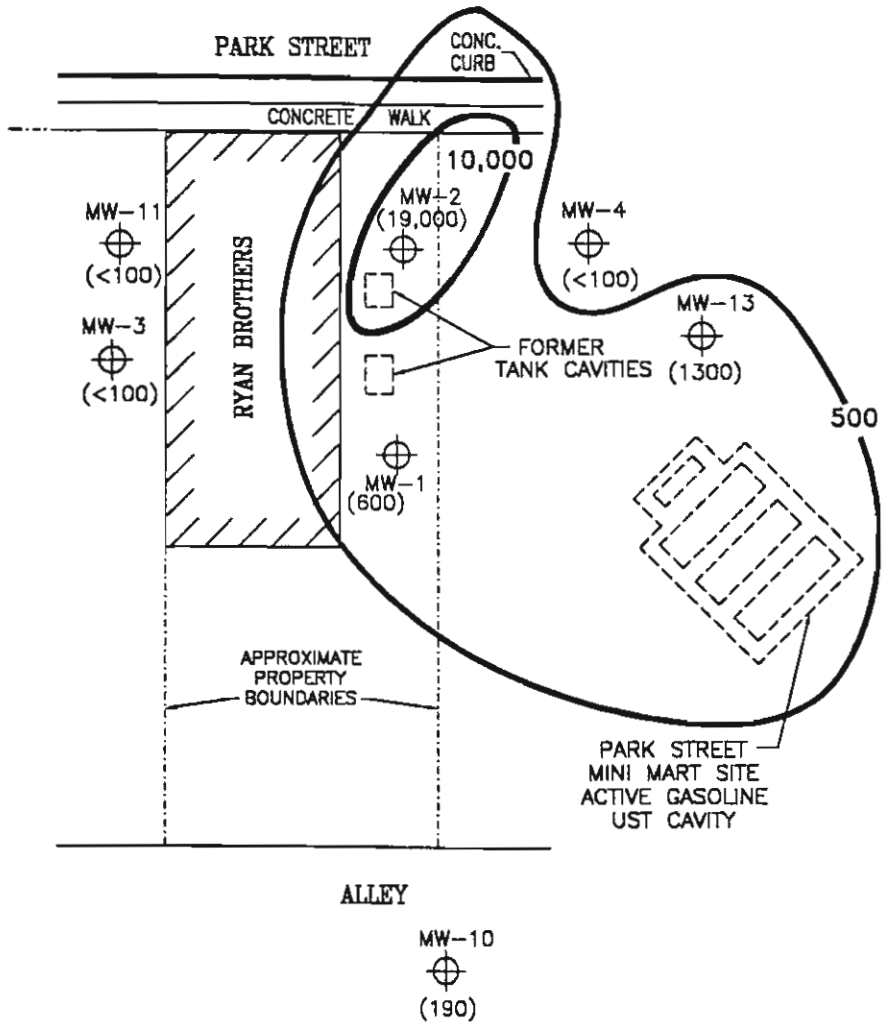

Fluid Management, Inc.

SCALE

0 5' 15' 25' 35'

Groundwater DRO Distribution
(9/23/93)
Ryan Brother's Medical Supply, Inc. Site
Madison, Wisconsin

FIGURE NO.
3.12

THE INTERPRETATIONS IN THIS FIGURE ARE BASED ON KNOWN POINTS IN TIME AND SPACE AND ARE INTEGRAL TO A WRITTEN REPORT AND SHOULD BE REVIEWED IN THAT CONTEXT.

DRAWING NO.	DRAWN BY:	CHECKED BY:	APPROVED BY:
90.243V312A	PAO 3/20/96	TMM 3/24/96	MAB 3/22/96

THE DATA DISCLOSED HEREIN IS NOT TO BE REPRODUCED OR DISCUSSED IN PART OR WHOLE TO ANYONE WITHOUT THE PRIOR WRITTEN PERMISSION OF ENVIROGEN, INC. THIS DRAWING IS A VISUAL REPRESENTATION OF THE EQUIPMENT AND/OR SYSTEM PROPOSED. IT IS NOT INTENDED FOR CONSTRUCTION PURPOSES.

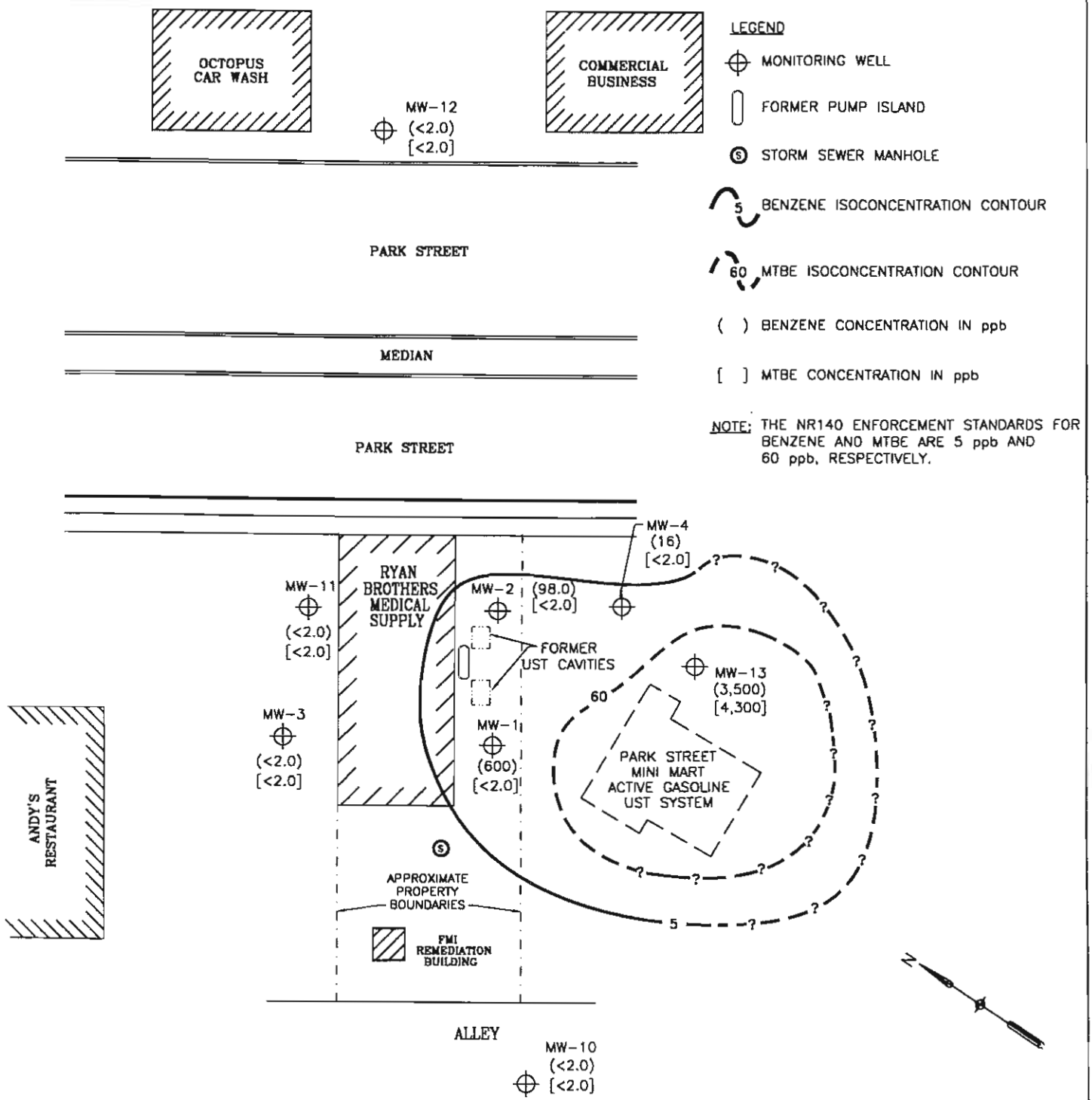

REV	DATE	DESCRIPTION OF REVISION	REVISED BY	CHECKED BY
4				
3				
2				
1				

THIS IS A COMPUTER GENERATED DRAWING AND ONLY EDITS CONSISTENT WITH ENVIROGEN'S ORIGINAL CAD FORMAT SHALL BE CONSIDERED VALID COPIES.

SCALE 1" = 40'
DESIGNED BY/DATE MRG 12/21/98
DRAWN BY/DATE LME 12/21/98
CHECKED BY/DATE MRG 12/21/98

ENVIROGEN
2831 North Grandview Blvd.
Pewaukee, Wisconsin 53072-0090

RYAN BOTHER'S MEDICAL SUPPLY, INC. SITE
MADISON, WISCONSIN

BENZENE AND MTBE
GROUNDWATER DISTRIBUTIONS (2/19/92)

SHEET SIZE A
REVISION 0
SHEET 6 OF 8
DRAWING # 6
FILE # 90.243L6

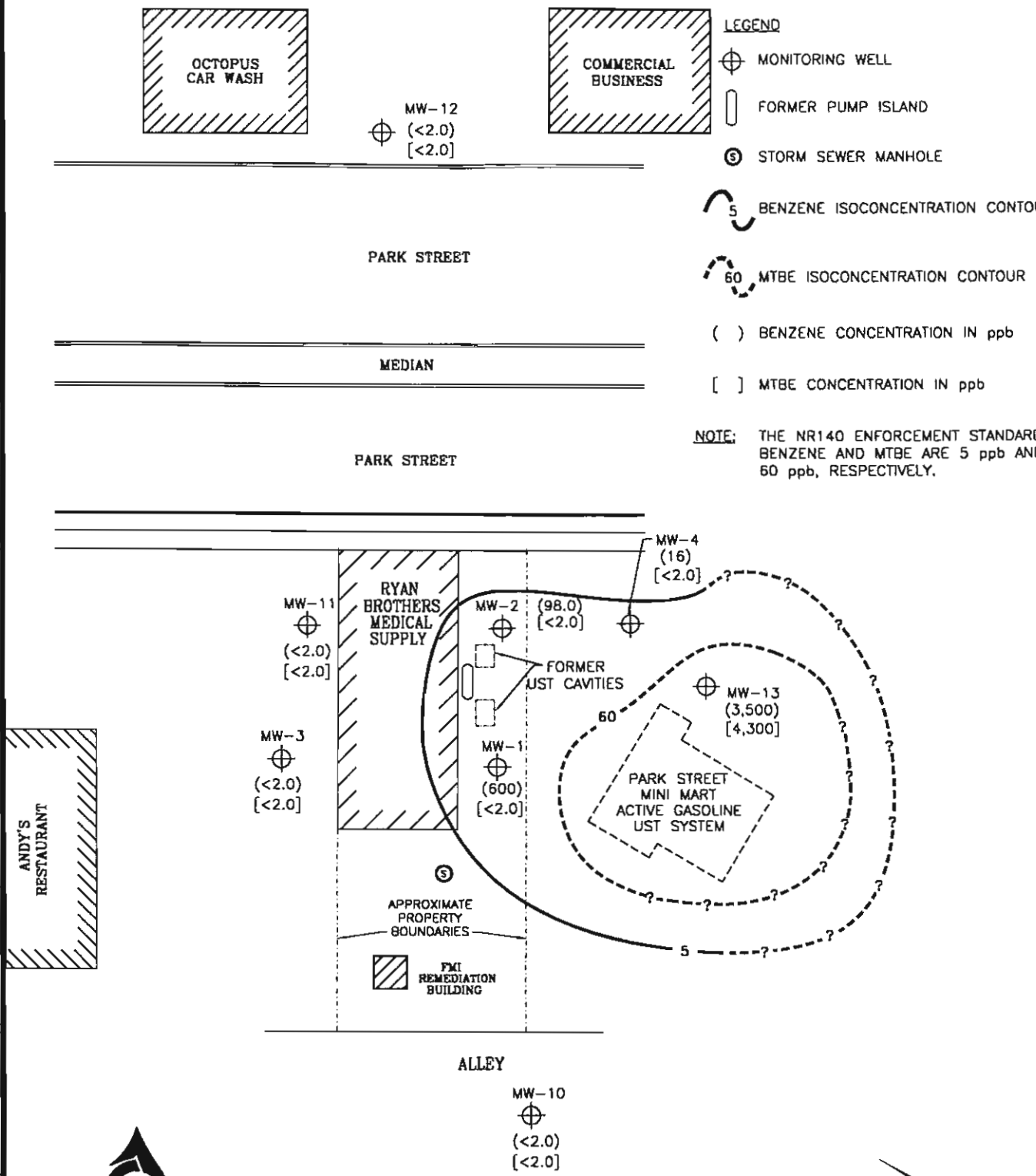

Fluid Management
A Division of ENVIROGEN, Inc.

Benzene and MTBE Groundwater Distributions (2/19/92) Ryan Brothers Medical Supply, Inc. Site Madison, Wisconsin

FIGURE NO. 8

DRAWING NO.	90.243V8B	DRAWN BY:	LME	8/28/97	CHECKED BY:	BWS	10/24/97	APPROVED BY:	DWB	10/27

THE INTERPRETATIONS IN THIS FIGURE ARE BASED ON KNOWN POINTS IN TIME AND SPACE AND ARE INTEGRAL TO A WRITTEN REPORT AND SHOULD BE REVIEWED IN THAT CONTEXT.

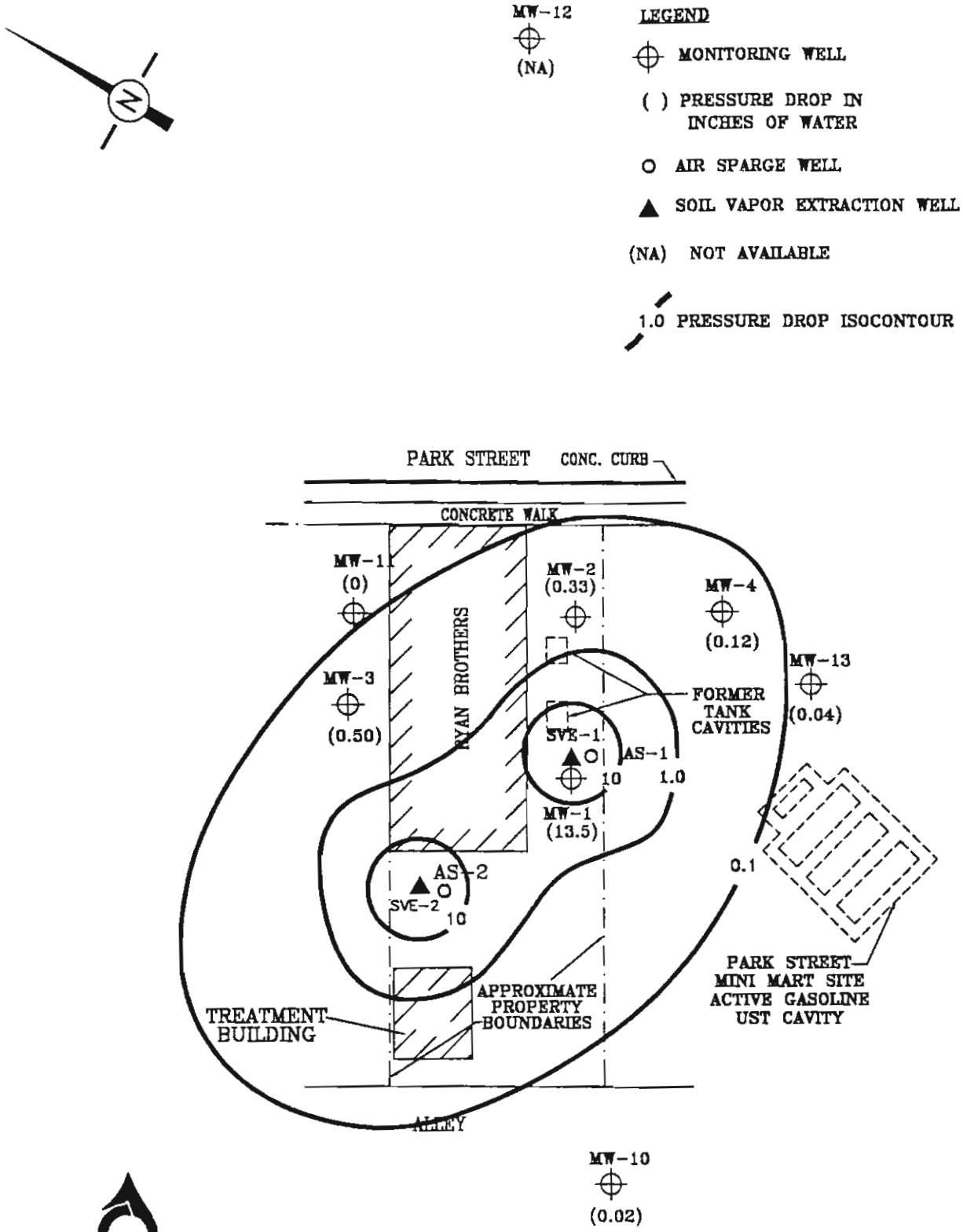

Fluid Management, Inc.

SCALE

0 5' 15' 25' 35'

SVE Zone Of Influence (10/11/95)
Ryan Brother's Medical Supply, Inc. Site
Madison, Wisconsin

FIGURE NO.
6.3

DRAWING NO.	DRAWN BY:	CHECKED BY:	APPROVED BY:
90.243V63A	PAO	TMM	WAB
	3/21/96	3/22/96	3/26/96

THE INTERPRETATIONS IN THIS FIGURE ARE BASED ON KNOWN POINTS IN TIME AND SPACE AND ARE INTEGRAL TO A WRITTEN REPORT AND SHOULD BE REVIEWED IN THAT CONTEXT.

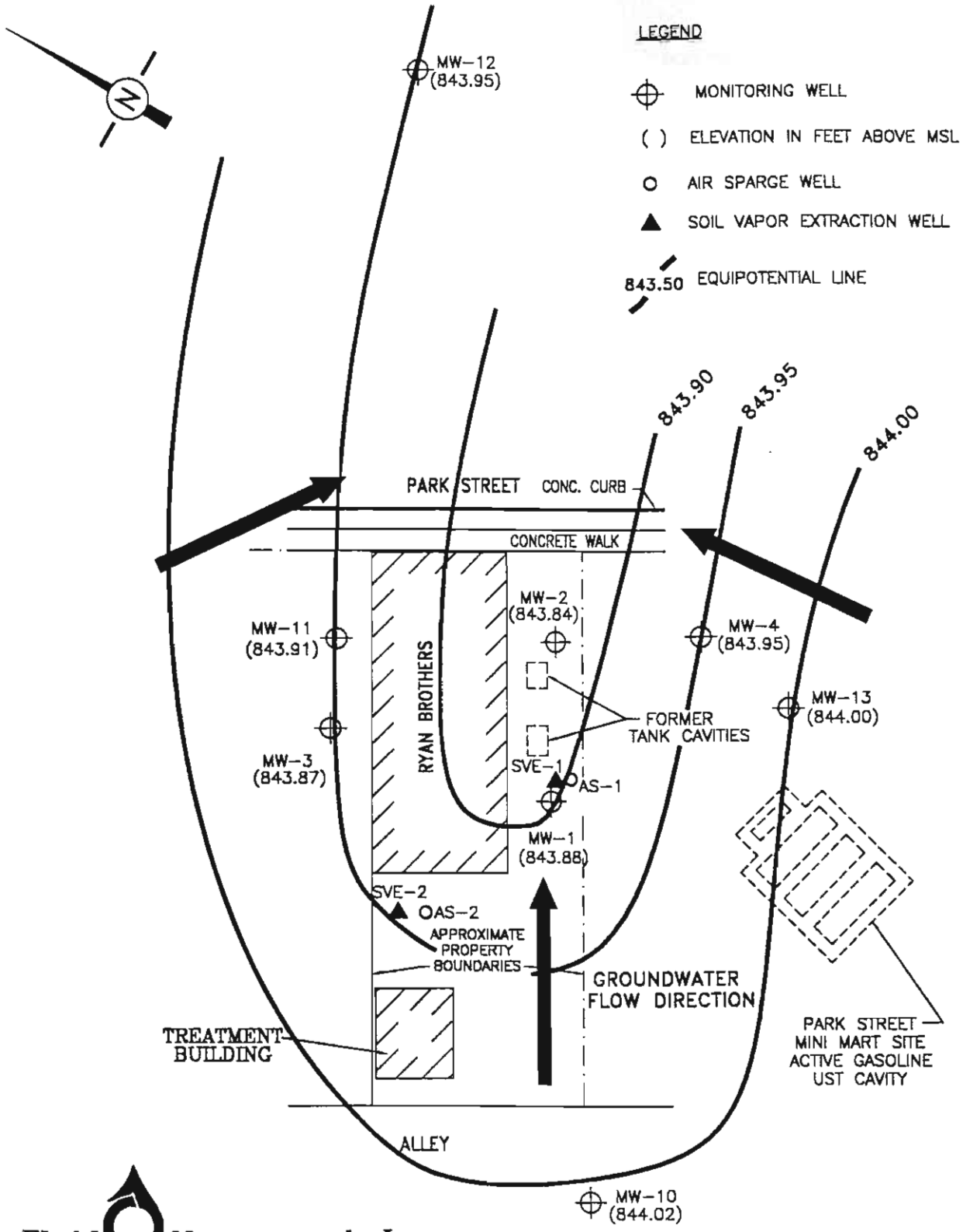

Fluid Management, Inc.

SCALE

0 5' 15' 25' 35'

Potentiometric Surface (3/12/96)
Ryan Brother's Medical Supply, Inc. Site
Madison, Wisconsin

FIGURE NO.

5.2

DRAWING NO.	DRAWN BY:	CHECKED BY:	APPROVED BY:
90.243V52A	PAO 3/20/96	TMM 3/22/96	NAB 3/22/96

THE INTERPRETATIONS IN THIS FIGURE ARE BASED ON KNOWN POINTS IN TIME AND SPACE AND ARE INTEGRAL TO A WRITTEN REPORT AND SHOULD BE REVIEWED IN THAT CONTEXT.

TABLE 1

Preremediation Soil Analytical Results
Ryan Brothers Medical Supply, Inc. Site
Madison, Wisconsin

Soil Boring	Sample Depth (feet)	Sample Date	TPH as Gasoline (ppm)	TPH as Diesel (ppm)	TPH as Waste Oil (ppm)	GRO (ppm)	DRO (ppm)
MW-1	6 - 7.5	1/07/91	<5	<5	**56**	NA	NA
MW-1	8.5 - 10	1/07/91	<5	**56**	<5	NA	NA
MW-2	6 - 7.5	1/07/91	<5	<5	**92**	NA	NA
MW-2	8.5 - 10	1/07/91	<5	<5	**8**	NA	NA
MW-3	3.5 - 5	1/07/91	<5	<5	**21**	NA	NA
MW-3	8.5 - 10	1/07/91	<5	<5	<5	NA	NA
MW-4	6 - 7.5	1/07/91	<5	<5	**6**	NA	NA
MW-4	8.5 - 10	1/07/91	<5	<5	**6**	NA	NA
RBB-1	6 - 7.5	1/04/91	<5	<5	**89**	NA	NA
RBB-1	13.5 - 15	1/04/91	<5	<5	<5	NA	NA
RBB-2	3.5 - 5	1/04/91	**56**	<5	<5	NA	NA
RBB-2	8.5 - 10	1/04/91	<200	**20,000**	<5	NA	NA
RBB-3	3.5 - 5	1/04/91	<5	<5	**33**	NA	NA
RBB-3	8.5 - 10	1/04/91	<5	<5	<5	NA	NA
MW-10	11 - 12.5	2/11/92	NA	NA	NA	<5	<5
MW-10	18.5 - 20	2/11/92	NA	NA	NA	<5	<5
MW-11	11 - 12.5	2/11/92	NA	NA	NA	<10	<5
MW-11	18.5 - 20	2/11/92	NA	NA	NA	<10	<5
MW-12	13.5 - 15	2/11/92	NA	NA	NA	<10	<5
MW-12	18.5 - 20	2/11/92	NA	NA	NA	<10	<5
MW-13	11 - 12.5	2/11/92	NA	NA	NA	<10	<5
MW-13	18.5 - 20	2/11/92	NA	NA	NA	<10	<5
NR 720 Generic Soil Standard			None	None	None	100	100

Notes:

GRO - Gasoline range organics
NA - Not analyzed

TABLE 2

Soil Analytical Results
Ryan Brothers Medical Supply, Inc. Site
Madison, Wisconsin
January 31, 1997

Soil Boring	Sample Depth (feet)	GRO (ppm)	DRO (ppm)	Benzene	Ethyl-benzene	MTBE	Toluene	1,2,4-TMB	1,3,5-TMB	Total Xylenes
CTB-1	7	<3	<4.1	<25	<25	<25	<25	<25	<25	<46
CTB-2	7	**13**	<11	**3,300**	**240**	<33	<33	**60**	<33	**1,450**
CTB-3	7	<15	<27	**160**	<38	<38	<38	<38	<38	**1,190**
CTB-4	7	**180**	**16**	**7,000**	**4,200**	**100**	**190**	**14,000**	**4,600**	**23,890**
NR 720 Generic Soil Standard †		100	100	5.5	2,900	None	1,500	None	None	4,100

Notes:

Results in ppb unless otherwise indicated

Shading indicates value equals or exceeds the NR 720 generic soil standard

†: The official Wisconsin Department of Natural Resources reporting limit for the volatile organic compound samples is 25 ppb

NA: Not analyzed

MTBE: Methyl t-butyl ether

TMB: Trimethylbenzene

Checked by: _____

Approved by: _____

TABLE 3

Historical Groundwater Analytical Results
Ryan Brothers Medical Supply, Inc. Site
Madison, Wisconsin

Well	Date	Benzene	Ethylbenzene	Toluene	Xylenes	1,2,4-TMB	1,3,5-TMB	MTBE
MW-1	1/9/91	210	44	3.9	880	NA	NA	NA
	2/19/92	600	420	180	1,900	750	220	<2.0
	9/23/93	800	790	210	4,100	770	200	150
	6/1/94	46,000	46,000	3,000	150,000	67,000	15,000	<100
	9/7/94	120	58	<1.0	<3.0	140	8.3	3.2
	12/13/94	35	57	<1.0	32	58	5.5	<1.0
	3/23/95	<1.0	<1.0	<1.0	<3.0	2.0	<1.0	<1.0
	6/7/95	2.2	1.1	<1.0	<3.0	4.6	<1.0	1.4
	9/12/95	6.5	7.5	<1.0	12	22	<2.0	1.9
	11/29/95	<0.5	<1.0	<1.0	<3.0	2.2	1.5	35
	3/12/96	<0.5	<1.0	<1.0	<3.0	<1.0	<1.0	17
	6/3/96	<0.5	<1.0	<1.0	<3.0	<1.0	<1.0	64
	8/26/96	26	23	<1.0	<3.0	3.3	<1.0	18
	12/18/96	<0.5	<1.0	<1.0	<3.0	<1.0	<1.0	55
	2/24/97	<0.13	<0.22	<0.20	<0.23	<0.23	<0.29	3.3
	5/30/97	<0.13	<0.22	<0.20	<0.23	<0.22	<0.29	90
NR 140 PAL		0.5	140	68.6	124	NS	NS	12
NR 140 ES		5	700	343	620	NS	NS	60

(Continued)

Notes:

All results are reported in ppb

Shading indicates value equals or exceeds the NR 140 enforcement standard

Cross hatching indicates value equals or exceeds the NR 140 preventive action limit

No detections were found in the trip blanks

TMB: Trimethylbenzene
MTBE: Methyl t-butyl ether
PAL: Preventive action limit
ES: Enforcement standard
NS: No standard
NA: Not analyzed

Checked by:_____ Approved by:_____

TABLE 3
(Continued)

Historical Groundwater Analytical Results
Ryan Brothers Medical Supply, Inc. Site
Madison, Wisconsin

Well	Date	Benzene	Ethylbenzene	Toluene	Xylenes	1,2,4-TMB	1,3,5-TMB	MTBE
MW-2	1/9/91	170	4.9	1.4	330	NA	NA	NA
	2/19/92	98	4.0	<2.0	51	120	23	<2.0
	9/23/93	22	<200	<200	480	1,200	310	530
	6/1/94	<90	<90	<90	<300	220	98	<90
	9/7/94	110	<50	<50	<200	1,200	330	<50
	12/13/94	<500	<500	<500	1,300	7,200	2,200	<500
	3/23/95	15	<5.0	<5.0	<15	20	<5.0	<5.0
	6/7/95	NA	NA	NA	NA	NA	NA	NA
	9/12/95	21	<1.0	<1.0	4.0	11	2.5	10
	11/29/95	67	<10	<10	<30	44	<10	<20
	3/12/96	NA	NA	NA	NA	NA	NA	NA
	6/3/96	260	<5.0	<5.0	410	43	9.6	290
	8/26/96	320	280	<50	230	<50	<50	270
	12/18/96	1.5	<1.0	<1.0	<3.0	<2.0	<1.0	90
	2/24/97	<0.13	<0.22	<0.20	<0.23	<0.22	<0.29	21
	5/30/97	<0.13	<0.22	<0.20	<0.23	<0.22	0.32	26
NR 140 PAL		0.5	140	68.6	124	NS	NS	12
NR 140 ES		5	700	343	620	NS	NS	60

(Continued)

Notes:

All results are reported in ppb

Shading indicates value equals or exceeds the NR 140 enforcement standard

Cross hatching indicates value equals or exceeds the NR 140 preventive action limit

No detections were found in the trip blanks

TMB: Trimethylbenzene
MTBE: Methyl t-butyl ether
PAL: Preventive action limit
ES: Enforcement standard
NS: No standard
NA: Not analyzed

Checked by: Approved

TABLE 3
(Continued)

Historical Groundwater Analytical Results
Ryan Brothers Medical Supply, Inc. Site
Madison, Wisconsin

Well	Date	Benzene	Ethylbenzene	Toluene	Xylenes	1,2,4-TMB	1,3,5-TMB	MTBE
MW-3	1/9/91	<1.0	<1:0	<1.0	<1.0	NA	NA	NA
	2/19/92	<2.0	<2.0	<2.0	<2.0	<2.0	<2.0	<2.0
	9/23/93	<1.0	<1.0	<1.0	<3.0	<1.0	<1.0	<1.0
	6/1/94	<1.0	<1.0	<1.0	<3.0	<1.0	<1.0	<1.0
	9/7/94	<1.0	<1.0	<1.0	<3.0	<1.0	<1.0	<1.0
	12/13/94	<1.0	<1.0	<1.0	<3.0	<1.0	<1.0	<1.0
	3/23/95	<1.0	<1.0	<1.0	<3.0	<1.0	<1.0	<1.0
	6/7/95	<1.0	<1.0	<1.0	<3.0	<1.0	<1.0	<1.0
	9/12/95	<0.5	<1.0	<1.0	<3.0	<1.0	<2.0	<1.0
	11/29/95	<0.5	<1.0	<1.0	<3.0	<1.0	<1.0	<1.0
	3/12/96	<0.5	<1.0	<1.0	<3.0	<1.0	<1.0	<1.0
	6/3/96	<0.5	<1.0	<1.0	<3.0	<1.0	<1.0	<1.0
	8/26/96	<0.5	<1.0	<1.0	<3.0	<1.0	<1.0	<1.0
	12/18/96	<0.5	<1.0	<1.0	<3.0	<1.0	<1.0	<1.0
	2/24/97	<0.13	<0.22	<0.20	<0.23	<0.22	<0.29	<0.16
	5/30/97	<0.13	<0.22	<0.20	<0.23	<0.22	<0.29	<0.16
NR 140 PAL		0.5	140	68.6	124	NS	NS	12
NR 140 ES		5	700	343	620	NS	NS	60

(Continued)

Notes:

All results are reported in ppb
No detections were found in the trip blanks
TMB: Trimethylbenzene
MTBE: Methyl t-butyl ether
PAL: Preventive action limit
ES: Enforcement standard
NA: Not analyzed
NS: No standard

Checked by:_____ Approved by:_____

TABLE 3
(Continued)

Historical Groundwater Analytical Results
Ryan Brothers Medical Supply, Inc. Site
Madison, Wisconsin

Well	Date	Benzene	Ethylbenzene	Toluene	Xylenes	1,2,4-TMB	1,3,5-TMB	MTBE
MW-4	1/9/91	110	<1.0	<1.0	<1.0	NA	NA	NA
	2/19/92	16	<2.0	<2.0	4.0	<2.0	<2.0	<2.0
	9/23/93	35	1.9	3.3	25	12	3.7	29
	6/1/94	37	5.0	3.6	14	7.4	1.1	<1.0
	9/7/94	63	4.9	5.8	26	14	<1.0	<1.0
	12/13/94	6.8	<1.0	<1.0	4.0	1.4	<1.0	<1.0
	3/28/95	48	<1.0	<1.0	12	2.5	<1.0	15
	6/7/95	2.1	<1.0	<1.0	<3.0	<1.0	<1.0	<1.0
	9/12/95	55	<1.0	<1.0	17	2.3	<2.0	36
	11/29/95	1.5	<1.0	<1.0	<3.0	<1.0	<1.0	1.7
	3/12/96	NA	NA	NA	NA	NA	NA	NA
	6/3/96	3.3	<1.0	<1.0	4.4	<1.0	<1.0	10
	8/26/96	2.5	<1.0	<1.0	<3.0	<1.0	<1.0	15
	12/18/96	14	<1.0	<1.0	3.8	<1.0	<1.0	81
	2/24/97	0.22	<0.22	<0.20	<0.23	<0.22	<0.29	240
	5/30/97	0.15	<0.22	<0.20	<0.23	<0.22	<0.29	130
NR 140 PAL		0.5	140	68.6	124	NS	NS	12
NR 140 ES		5	700	343	620	NS	NS	60

(Continued)

Notes:

All results are reported in ppb

Shading indicates value equals or exceeds the NR 140 enforcement standard

Cross hatching indicates value equals or exceeds the NR 140 preventive action limit

No detections were found in the trip blanks

TMB: Trimethylbenzene
MTBE: Methyl t-butyl ether
PAL: Preventive action limit
ES: Enforcement standard
NA: Not analyzed
NS: No standard

Checked by: Approved by:

TABLE 3
(Continued)

Historical Groundwater Analytical Results
Ryan Brothers Medical Supply, Inc. Site
Madison, Wisconsin

Well	Date	Benzene	Ethylbenzene	Toluene	Xylenes	1,2,4-TMB	1,3,5-TMB	MTBE
MW-10	1/9/91	NA	NA	NA	NA	NA	NA	NA
	2/19/92	<2.0	<2.0	<2.0	<2.0	<2.0	<2.0	<2.0
	9/23/93	<1.0	<1.0	<1.0	<3.0	<1.0	<1.0	<1.0
	6/1/94	<1.0	<1.0	<1.0	<3.0	<1.0	<1.0	<1.0
	9/7/94	<1.0	<1.0	<1.0	<3.0	<1.0	<1.0	<1.0
	12/13/94	<1.0	<1.0	<1.0	<3.0	<1.0	<1.0	<1.0
	3/28/95	<1.0	<1.0	<1.0	<3.0	<1.0	<1.0	<1.0
	6/7/95	<1.0	<1.0	<1.0	<3.0	<1.0	<1.0	<1.0
	9/12/95	<0.5	<1.0	<1.0	<3.0	<1.0	<2.0	<1.0
	11/29/95	<0.5	<1.0	<1.0	<3.0	<1.0	<1.0	<1.0
	3/12/96	<0.5	<1.0	<1.0	<3.0	<1.0	<1.0	<1.0
	6/3/96	<0.5	<1.0	<1.0	<3.0	<1.0	<1.0	<1.0
	8/26/96	<0.5	<1.0	<1.0	<3.0	<1.0	<1.0	<1.0
	12/18/96	<0.5	<1.0	<1.0	<3.0	<1.0	<1.0	<1.0
	2/24/97	<0.13	<0.22	<0.20	**0.27**	<0.22	<0.29	**0.36**
	5/30/97	<0.13	<0.22	<0.20	<0.23	<0.22	<0.29	<0.16
NR 140 PAL		0.5	140	68.6	124	NS	NS	12
NR 140 ES		5	700	343	620	NS	NS	60

(Continued)

Notes:

All results are reported in ppb
No detections were found in the trip blanks
TMB: Trimethylbenzene
MTBE: Methyl t-butyl ether
PAL: Preventive action limit
ES: Enforcement standard
NS: No standard
NA: Not analyzed

Checked by:_____ Approved by:_____

TABLE 3
(Continued)

Historical Groundwater Analytical Results
Ryan Brothers Medical Supply, Inc. Site
Madison, Wisconsin

Well	Date	Benzene	Ethylbenzene	Toluene	Xylenes	1,2,4-TMB	1,3,5-TMB	MTBE
MW-11	1/9/91	NA	NA	NA	NA	NA	NA	NA
	2/19/92	<2.0	<2.0	<2.0	<2.0	<2.0	<2.0	<2.0
	9/23/93	<1.0	<1.0	<1.0	<3.0	<1.0	<1.0	<1.0
	6/1/94	<1.0	<1.0	<1.0	<3.0	<1.0	<1.0	<1.0
	9/7/94	<1.0	<1.0	<1.0	<3.0	<1.0	<1.0	<1.0
	12/13/94	NA	NA	NA	NA	NA	NA	NA
	3/28/95	<1.0	<1.0	<1.0	<3.0	<1.0	<1.0	<1.0
	6/7/95	<1.0	<1.0	<1.0	<3.0	<1.0	<1.0	<1.0
	9/12/95	<0.5	<1.0	<1.0	<3.0	<1.0	<2.0	<1.0
	11/29/95	<0.5	<1.0	<1.0	<3.0	<1.0	<1.0	<1.0
	3/12/96	<0.5	<1.0	<1.0	<3.0	<1.0	<1.0	<1.0
	6/3/96	<0.5	<1.0	<1.0	<3.0	<1.0	<1.0	<1.0
	8/26/96	<0.5	<1.0	<1.0	<3.0	<1.0	<1.0	<1.0
	12/18/96	<0.5	<1.0	<1.0	<3.0	<1.0	<1.0	<1.0
	2/24/97	<0.13	<0.22	<0.20	<0.23	<0.22	<0.29	<0.16
	5/30/97	<0.13	<0.22	<0.20	<0.23	<0.22	<0.29	<0.16
NR 140 PAL		0.5	140	68.6	124	NS	NS	12
NR 140 ES		5	700	343	620	NS	NS	60

(Continued)

Notes:

All results are reported in ppb
No detections were found in the trip blanks
TMB: Trimethylbenzene
MTBE: Methyl t-butyl ether
PAL: Preventive action limit
ES: Enforcement standard
NS: No standard
NA: Not analyzed

Checked by:_____ Approved by:_____

TABLE 3
(Continued)

Historical Groundwater Analytical Results
Ryan Brothers Medical Supply, Inc. Site
Madison, Wisconsin

Well	Date	Benzene	Ethylbenzene	Toluene	Xylenes	1,2,4-TMB	1,3,5-TMB	MTBE
MW-12	1/9/91	NA	NA	NA	NA	NA	NA	NA
	2/19/92	<2.0	<2.0	<2.0	<2.0	<2.0	<2.0	<2.0
	9/23/93	<1.0	<1.0	<1.0	<3.0	<1.0	<1.0	<1.0
	6/1/94	<1.0	<1.0	<1.0	<3.0	<1.0	<1.0	<1.0
	9/7/94	<1.0	<1.0	<1.0	<3.0	<1.0	<1.0	<1.0
	12/13/94	<1.0	<1.0	<1.0	<3.0	<1.0	<1.0	<1.0
	3/23/95	<1.0	<1.0	<1.0	<3.0	<1.0	<1.0	<1.0
	6/7/95	<1.0	<1.0	<1.0	<3.0	<1.0	<1.0	<1.0
	9/12/95	NA	NA	NA	NA	NA	NA	NA
	11/29/95	<0.5	<1.0	<1.0	<3.0	<1.0	<1.0	<1.0
	3/12/96	<0.5	<1.0	<1.0	<3.0	<1.0	<1.0	<1.0
	6/3/96	<0.5	<1.0	<1.0	<3.0	<1.0	<1.0	<1.0
	8/26/96	<0.5	<1.0	<1.0	<3.0	<1.0	<1.0	<1.0
	12/18/96	<0.5	<1.0	<1.0	<3.0	<1.0	<1.0	<3.0
	2/24/97	<0.13	<0.22	<0.20	<0.23	<0.22	<0.29	<0.16
	5/30/97	<0.13	<0.22	<0.20	<0.23	**0.22**	<0.29	<0.16
NR 140 PAL		0.5	140	68.6	124	NS	NS	12
NR 140 ES		5	700	343	620	NS	NS	60

(Continued)

Notes:

All results are reported in ppb
No detections were found in the trip blanks
TMB: Trimethylbenzene
MTBE: Methyl t-butyl ether
PAL: Preventive action limit
ES: Enforcement standard
NS: No standard
NA: Not analyzed

Checked by:_____ Approved by:_____

TABLE 3
(Continued)

Historical Groundwater Analytical Results
Ryan Brothers Medical Supply, Inc. Site
Madison, Wisconsin

Well	Date	Benzene	Ethylbenzene	Toluene	Xylenes	1,2,4-TMB	1,3,5-TMB	MTBE
MW-13	1/9/91	NA	NA	NA	NA	NA	NA	NA
	2/19/92	3,500	130	<2.0	2,400	280	97	4,300
	9/23/93	1,900	560	460	4,100	710	180	7,200
	6/1/94	4,100	2,200	100	10,000	2,000	430	4,000
	9/7/94	2,600	1,500	1,200	9,700	1,600	330	2,800
	12/13/94	4,700	710	85	4,200	1,300	350	8,500
	3/28/95	5,300	1,500	<100	10,000	1,500	420	4,300
	6/7/95	3,900	1,500	150	5,600	1,400	380	4,200
	9/12/95	6,000	1,700	940	13,000	2,100	650	5,800
	11/29/95	4,600	1,300	110	7,000	1,500	360	4,500
	3/12/96	7,700	<200	<200	4,400	1,100	320	7,600
	6/3/96	3,300	1,500	70	6,900	1,600	380	3800
	8/26/96	6,200	1,200	<100	8,600	1,600	420	17,000
	12/18/96	4,800	1,100	170	7,400	1,500	420	4,100
	3/20/97	5,200	1,400	75	5,400	1,700	570	3,700
	5/30/97	4,600	1,100	66	4,800	1,400	400	4,700
NR 140 PAL		0.5	140	68.6	124	NS	NS	12
NR 140 ES		5	700	343	620	NS	NS	60

Notes:

All results are reported in ppb

Shading indicates value equals or exceeds the NR 140 enforcement standard

Cross hatching indicates value equals or exceeds the NR 140 preventive action limit

No detections were found in the trip blanks

TMB: Trimethylbenzene
MTBE: Methyl t-butyl ether
PAL: Preventive action limit
ES: Enforcement standard
NA: Not analyzed
NS: No standard

TABLE 4

Post Remedial Groundwater Analytical Results
Ryan Brothers Medical Supply, Inc. Site
Madison, Wisconsin

Well	Date	Benzene	Ethylbenzene	Toluene	Xylenes	1,2,4-TMB	1,3,5-TMB	MTBE
MW-1	8/11/97	<0.31	<0.26	<0.48	<1.0	<0.27	<0.18	47
	12/04/97	<0.13	<0.22	<0.20	**0.38**	**0.27**	<0.29	**7.5**
	3/16/98	<0.13	<0.22	<0.20	**0.48**	<0.22	<0.29	<0.16
	6/10/98	**0.39**	<0.22	<0.20	<0.23	<0.22	<0.29	**5.2**
	9/1198	<0.13	<0.22	<0.20	<0.23	<0.22	<0.29	**6.1**
MW-2	8/11/97	<0.31	<0.26	<0.48	<1.0	<0.27	<0.18	17
	12/04/97	<0.13	<0.22	<0.20	<0.23	**0.23**	<0.29	<1.5
	3/16/98	<0.13	<0.22	<0.20	<0.23	<0.22	<0.29	<1.0
	6/10/98	<0.13	<0.22	<0.20	<0.23	<0.22	<0.29	**5.3**
	9/1198	<0.13	<0.22	<0.20	<0.23	<0.22	<0.29	<0.40
MW-3	8/11/97	<0.31	<0.26	<0.48	<1.0	**0.41**	<0.18	<0.66
	12/04/97	<0.13	<0.22	<0.20	<0.23	**0.28**	<0.29	<0.16
	3/16/98	NA	NA	NA	NA	NA	NA	NA
	6/10/98	NA	NA	NA	NA	NA	NA	NA
	9/1198	NA	NA	NA	NA	NA	NA	NA
MW-4	8/11/97	4.7	<0.26	**0.48**	<1.0	<0.27	<0.18	**350**
	12/04/97	**0.28**	<0.22	<0.20	**0.25**	<0.22	<0.29	**180**
	3/16/98	NA	NA	NA	NA	NA	NA	NA
	6/10/98	NA	NA	NA	NA	NA	NA	NA
	9/1198	NA	NA	NA	NA	NA	NA	NA
NR 140 PAL		0.5	140	68.6	124	NS	NS	12
NR 140 ES		5	700	343	620	NS	NS	60

(Continued)

Notes:

All results are reported in ppb

Shading indicates value equals or exceeds the NR 140 enforcement standard

Cross hatching indicates value equals or exceeds the NR 140 preventive action limit

No detections were found in the trip blanks

TMB: Trimethylbenzene
MTBE: Methyl t-butyl ether
PAL: Preventive action limit
ES: Enforcement standard
NS: No standard
NA: Not analyzed

Checked by:

TABLE 4
(Continued)

Post Remedial Groundwater Analytical Results
Ryan Brothers Medical Supply, Inc. Site
Madison, Wisconsin

Well	Date	Benzene	Ethylbenzene	Toluene	Xylenes	1,2,4-TMB	1,3,5-TMB	MTBE
MW-10	8/11/97	<0.31	<0.26	<0.48	<1.0	<0.27	<0.18	<0.66
	12/04/97	<0.13	**0.50**	<0.20	**0.50**	**0.41**	<0.29	<0.16
	3/16/98	NA	NA	NA	NA	NA	NA	NA
	6/10/98	NA	NA	NA	NA	NA	NA	NA
	9/1198	NA	NA	NA	NA	NA	NA	NA
MW-11	8/11/97	<0.31	<0.26	<0.48	<1.0	<0.27	<0.18	<0.66
	12/04/97	**0.16**	**0.38**	<0.20	**0.78**	**0.40**	<0.29	<0.97
	3/16/98	NA	NA	NA	NA	NA	NA	NA
	6/10/98	NA	NA	NA	NA	NA	NA	NA
	9/1198	NA	NA	NA	NA	NA	NA	NA
MW-12	8/11/97	<0.31	<0.26	<0.48	<1.0	<0.27	<0.18	<0.66
	12/04/97	<0.13	<0.22	<0.20	<0.23	**0.24**	<0.29	<2.7
	3/16/98	NA	NA	NA	NA	NA	NA	NA
	6/10/98	NA	NA	NA	NA	NA	NA	NA
	9/1198	NA	NA	NA	NA	NA	NA	NA
MW-13	8/11/97	**4,000**	**1,400**	**140**	**5,800**	**1,700**	**440**	**4,400**
	12/04/97	**4,600**	**970**	**73**	**6,000**	**1,800**	**470**	**2,600**
	3/16/98	NA	NA	NA	NA	NA	NA	NA
	6/10/98	NA	NA	NA	NA	NA	NA	NA
	9/1198	NA	NA	NA	NA	NA	NA	NA
NR 140 PAL		0.5	140	68.6	124	NS	NS	12
NR 140 ES		5	700	343	620	NS	NS	60

(Continued)

Notes:

All results are reported in ppb
No detections were found in the trip blanks
TMB: Trimethylbenzene
MTBE: Methyl t-butyl ether
PAL: Preventive action limit
ES: Enforcement standard
NS: No standard
NA: Not analyzed

Checked by:_____
Approved by:_____