GIS REGISTRY INFORMATION

SITE NAME:	Premier Cooperative		
BRRTS #:	02-13-283037	**FID #** (if appropriate):	
COMMERCE #:	53560-9588-10-A		
CLOSURE DATE:	February 11, 2008		
STREET ADDRESS:	10210 US Highway 14		
CITY:	Mazomanie		

SOURCE PROPERTY GPS COORDINATES (meters in WTM91 projection):	**X =**	**538923**		**Y =**	**298884**	
CONTAMINATED MEDIA:	Groundwater		Soil	X	Both	
OFF-SOURCE GW CONTAMINATION >ES:			**Yes**		**No**	X
• **IF YES, STREET ADDRESS:**						
• **GPS COORDINATES** (meters in WTM91 projection):	**X =**			**Y =**		
OFF-SOURCE SOIL CONTAMINATION >Generic or Site-Specific RCL (SSRCL):		**Yes**		**No**	X	
• **IF YES, STREET ADDRESS 1:**						
• **GPS COORDINATES** (meters in WTM91 projection):	**X =**			**Y =**		
CONTAMINATION IN RIGHT OF WAY:		**Yes**		**No**	X	

DOCUMENTS NEEDED

Closure Letter, and any conditional closure letter issued or denial letter issued	X
Copy of any maintenance plan referenced in the final closure letter	na
Copy of (soil or land use) deed notice *if any required as a condition of closure* **na - means "not applicable"**	na
Copy of most recent deed, including legal description, for all affected properties	X
Certified survey map or relevant portion of the recorded plat map (*if referenced in the legal description*) for all affected properties	X
County Parcel ID number, *if used for county*, for all affected properties	X
Location Map that outlines all properties within contaminated site boundaries on USGS topographic map or plat map in sufficient detail to permit the parcels to be located easily. If groundwater standards are exceeded, the map must also include the location of all municipal and potable wells within 1200' of the site.	X
Detailed Site Map(s) for all affected properties, showing buildings, roads, property boundaries, contaminant sources, utility lines, monitoring wells and potable wells. This map shall also show the location of all contaminated public streets, highway and railroad rights-of-way in relation to the source property and in relation to the boundaries of groundwater contamination exceeding ch. NR 140 ESs and soil contamination exceeding ch. NR 720 generic or SSRCLs.	X
Tables of Latest Groundwater Analytical Results (no shading or cross-hatching)	X
Tables of Latest Soil Analytical Results (no shading or cross-hatching)	X
Isoconcentration map(s), *if required for site investigation (SI).* The isoconcentration map should have flow direction and extent of groundwater contamination defined. **If not available, include the latest extent of contaminant plume map.**	X
GW: Table of water level elevations, with sampling dates, and free product noted if present	X
GW: Latest groundwater flow direction/monitoring well location map (should be 2 maps if maximum variation in flow direction is greater than 20 degrees)	X
SOIL: Latest horizontal extent of contamination exceeding generic or SSRCLs, with one contour	X
Geologic cross-sections, *if required for SI*	na
RP certified statement that legal descriptions are complete and accurate	X
Copies of off-source notification letters (if applicable)	na
Letter informing ROW owner of residual contamination (if applicable) (public, highway or railroad ROW)	na

commerce.wi.gov
Wisconsin
Department of Commerce

ENVIRONMENTAL & REGULATORY SERVICES DIVISION
BUREAU OF PECFA
P.O. Box 8044
Madison, Wisconsin 53708-8044
TDD #: (608) 264-8777
Fax #: (608) 267-1381
Jim Doyle, Governor
Jack L. Fischer, A.I.A., Secretary

February 11, 2008

Andy Fiene
Premier Coop
501 West Main Street
PO Box 230
Mt Horeb, WI 53572

RE: **Conditional & Final Case Closure**

Commerce # 53560-9588-10-A DNR BRRTS # 02-13-283037
Premier Coop, 10210 US Hwy 14, Mazomanie

Dear Mr. Fiene:

The Wisconsin Department of Commerce (Commerce) has reviewed the request for case closure prepared by your consultant, METCO, for the site referenced above. It is understood that residual soil contamination remains on site. This site will be placed on the Wisconsin Department of Natural Resources' GIS Registry. Commerce has determined that this site does not pose a significant threat to the environment and human health. No further investigation or remedial action is necessary.

All conditions have been met, therefore this letter is both a conditional and final case closure letter. Replacement groundwater monitoring well RMW-1 is to be used for DATCP purposes and all potentially eligible future costs are to be considered by DATCP only.

This letter serves as your written notice of "no further action." Timely filing of your final PECFA claim (if applicable) is encouraged. If your claim is not received within 120 days of the date of this letter, interest costs incurred after 60 days of the date of this letter will not be eligible for PECFA reimbursement.

Thank you for your efforts to protect Wisconsin's environment. If you have any questions, please contact me in writing at the letterhead address or by telephone at (608) 261-6543.

Sincerely,

Ralph N. Smith
Senior Hydrogeologist
Site Review Section

cc: Jason Powell – METCO
Jeff Ackerman – DATCP (via email)
Jeff King – Gannett Fleming
Case File

commerce.wi.gov
Wisconsin
Department of Commerce

ENVIRONMENTAL & REGULATORY SERVICES DIVISION
BUREAU OF PECFA
P.O. Box 8044
Madison, Wisconsin 53708-8044
TDD #: (608) 264-8777
Fax #: (608) 267-1381
Jim Doyle, Governor
Mary P. Burke, Secretary

September 29, 2006

Andy Fiene
Premier Cooperative
501 West Main Street
PO Box 230
Mt. Horeb, WI 53572

RE: **Case Closure Consideration with Proposed Land Use Limitation – Additional Information Request**

Commerce # 53560-9588-10 DNR BRRTS # 02-13-283037
Premier Cooperative, 10210 US Highway 14, Mazomanie

Dear Mr. Fiene:

The Wisconsin Department of Commerce (Commerce) has reviewed the request for case closure prepared by your consultant, Gannett Fleming Inc, for the site referenced above. It is understood that highly contaminated soil remains on-site and groundwater is not impacted above regulatory standards to date. It is also understood that Premier Cooperative intends to pay for the installation, time and materials for the proposed asphalt surface or barrier cap. The barrier cap and maintenance plan, as proposed, addresses and prevents direct contact and ingestion of the shallow contaminated soil. Additionally, it is understood that the proposed installation of the barrier cap is not practical for business reasons for Premier Cooperative until Spring, 2007.

However, there is a serious concern that the barrier cap, as proposed, may not adequately address potential vapor migration and intrusion issues from the highly contaminated soil. And the barrier cap, as proposed, may not adequately address soil screening levels for soil to groundwater. Therefore, closure is not possible at this time. It appears there are at least two paths to closure at this time.

One, to address the potential vapor migration and intrusion and potential soil contamination partitioning to groundwater pathways - additional information will be necessary to consider further the closure route proposed. The second path may be to conduct soil excavation activities reimbursed by the PECFA program. An excavation to a depth of 4.27 meters (estimated) encompassing soil borings GPP-3, GPP-4, GPP-5, and GPP-8 would mitigate the Department's concerns of potential vapor issues. This proposed excavation is based on the soil screening levels for inhalation of volatiles at concentrations for benzene as low as 4.5 mg/kg benzene as compiled in Table 1 of the closure request.

Either path described above or other path(s) not yet considered will probably require additional funds and must be approved prior to proceeding. Please submit a cost estimate utilizing the Usual and Customary Standardized Invoice at your earliest convenience.

Thank you for your efforts to protect Wisconsin's environment. If you have any questions, please contact me in writing at the letterhead address or by telephone at (608) 261-6543.

Sincerely,

Ralph N. Smith
Senior Hydrogeologist
Site Review Section

cc: Jeff King - Gannett Fleming, Inc.
Case File

DOCUMENT NO.

1312512

WARRANTY DEED
STATE OF WISCONSIN—FORM 9
Office of Register of Deeds
Dane County, Wisconsin

Received for Record Dec 16
1971 at 11 35 o'clock A M.
and recorded in vol. 305
of Records on page 557
Harold K. Bl
Register

THIS SPACE RESERVED FOR RECORDING DATA

RETURN TO
Thomas H. Winch
Attorney at Law
Mazomanie, Wisconsin, 53560

THIS INDENTURE, Made by Clinton V. Duhr and Iris C. Duhr, each individually and as husband and wife,

grantors of Dane County, Wisconsin, hereby conveys and warrants to Patrons Mercantile Cooperative, a Wisconsin Cooperative, organized and existing under and by virtue of the laws of the State of Wisconsin, located at Black Earth, Wisconsin,

grantee

of Dane County, Wisconsin,

for the sum of Five thousand and no/100 dollars ($5,000.00)

the following tract of land in Dane County, State of Wisconsin;

Part of the Southwest Quarter of the Southeast Quarter of Section 15, Town 8 North, Range 6 East (Township of Mazomanie), Dane County, Wisconsin, more fully described as follows: Commencing at the South Quarter corner of Section 15; thence East two feet to a two inch iron pipe, thence continue East 240 feet to the centerline of the concrete pavement of U.S. Highway No. 14 which is the point of beginning of this description, thence continue East 726.60 feet, thence North 2 degrees 20 minutes East 300 feet, thence West 726.60 feet, thence South 2 degrees 20 minutes West 300 feet along the centerline of the concrete pavement of said highway to the point of beginning.

Subject to an easement over the West 50 feet for highway purposes.

Containing 5 acres.

Sellers to pay all 1970 real estate taxes.

TRANSFER
$ 5.00
FEE PAID

In Witness Whereof, parties of the first part have hereunto set their hands and seals this 26th day of December, A. D., 1970

SIGNED AND SEALED IN PRESENCE OF

Thomas H. Winch

Betty E. Winch

Clinton V. Duhr (SEAL)
Clinton V. Duhr

Iris C. Duhr (SEAL)
Iris C. Duhr

(SEAL)

(SEAL)

STATE OF WISCONSIN,
Dane County, } ss.

Personally came before me, this 26th day of December, A. D., 1970 the above named Clinton V. Duhr and Iris C. Duhr

to me known to be the persons who executed the foregoing instrument and acknowledged the same.

Thomas H. Winch

Notary Public State of Wisconsin County, Wis.

My Commission (Expires) (Is) permanent

This instrument drafted by Attorney Thomas H. Winch, Mazomanie, Wisconsin, 53560

(Section 31.31 (1) of the Wisconsin Statutes provides that all instruments to be recorded shall have plainly printed or typewritten thereon the names of the grantors, grantees, witnesses and notary.)

WARRANTY DEED—STATE OF WISCONSIN. FORM NO. 9

FURNISHED BY Dane County Title Company
TITLE INSURANCE ABSTRACTS MICROFILM

VOL. 305 PAGE 559

DAVID R. CHENEY
Professional Land Surveyor
6214 North Highlands Avenue
Madison, Wisconsin 53705

Name Attorney Tom Winch
Address Mazomanie, Wis.
Description Part of the $N\frac{1}{4}$ of the $SE\frac{1}{4}$ of Section 15, T 8 N, R 6 E, Township of Mazomanie, Dane County, Wisconsin, more fully described as follows:
Commencing at the South Quarter Corner of Section 15;
Thence East 2.00 feet to a two inch iron pipe,
Thence continue East 240.00 feet to the centerline of the concrete pavement of U.S. Highway No. 14 which is the point of Beginning:
Thence continue East 726.60 feet,
Thence N 2°-20'E 300.00 feet,
Thence West 726.60 feet,
Thence S 2°-20'W 300.00 feet along the centerline of the concrete pavement of said highway to the Point of Beginning.
Subject to an easement over the West 50.00 feet for highway purposes.
Containing 5.00 Acres.

Clinton Dupe SURVEY

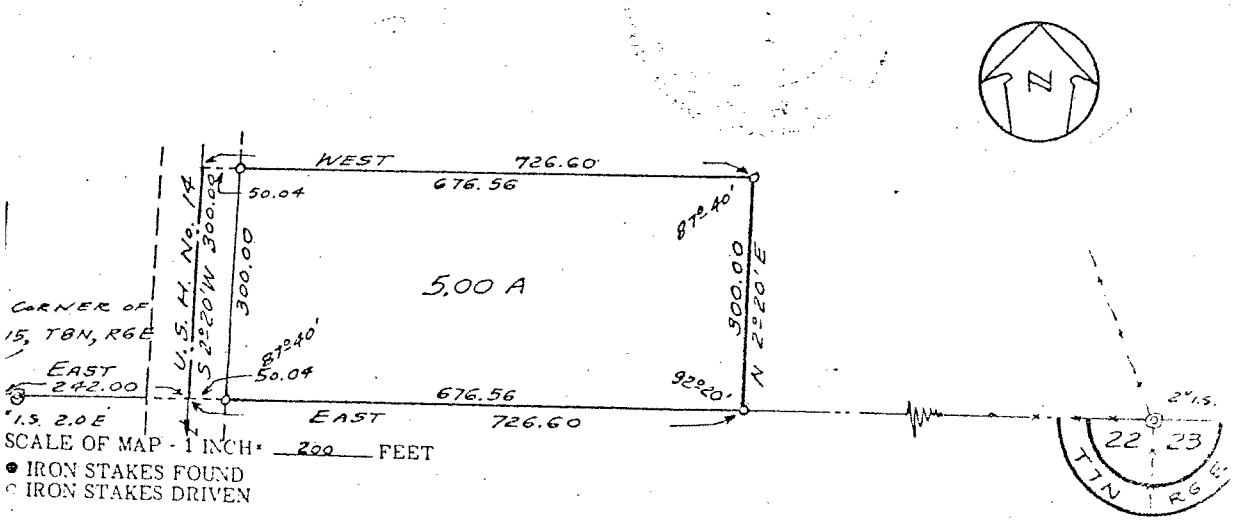

SCALE OF MAP - 1 INCH = 200 FEET
● IRON STAKES FOUND
○ IRON STAKES DRIVEN

I, David R. Cheney, Registered Wisconsin Land Surveyor No. S-45, do hereby certify that on Nov 15 1970 surveyed the above described and mapped property according to the description furnished me and that the accompanying map is a correctly dimensioned representation to scale of the boundaries, that all buildings and improvements lie wholly within the boundary lines, and that no encroachments by adjoining owners appears from said survey.

David R. Cheney

Field Book 8 Page _____ Order No. 7070 Map No. _____

Premier Cooperative

Property Address: 10216 USH 14 Mazomanie, WI

Property Owner: Premier Cooperative

Dane County Parcel ID No.: 17-0806-154-9280-1

Deed Recorded: Volume 305, Page 559

Geographical Position (WTM91 projection): 538923, 298884

Soil Contamination

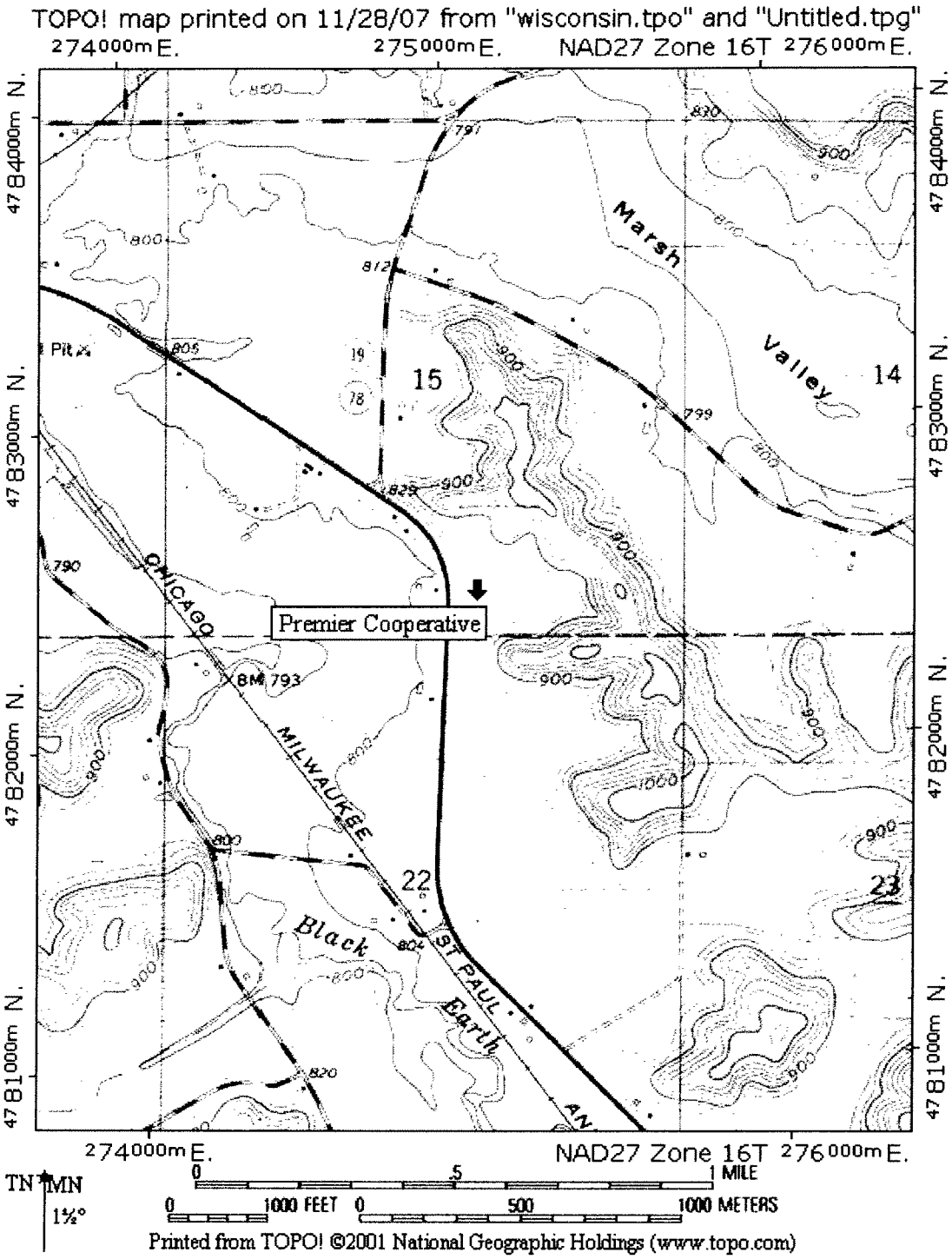

SITE LOCATION MAP – CONTOUR INTERVAL 20 FEET
PREMIER COOPERATIVE – MAZOMANIE, WI
SEAMLESS USGS TOPOGRAPHIC MAPS ON CD-ROM

Gannett Fleming

FIGURE 3

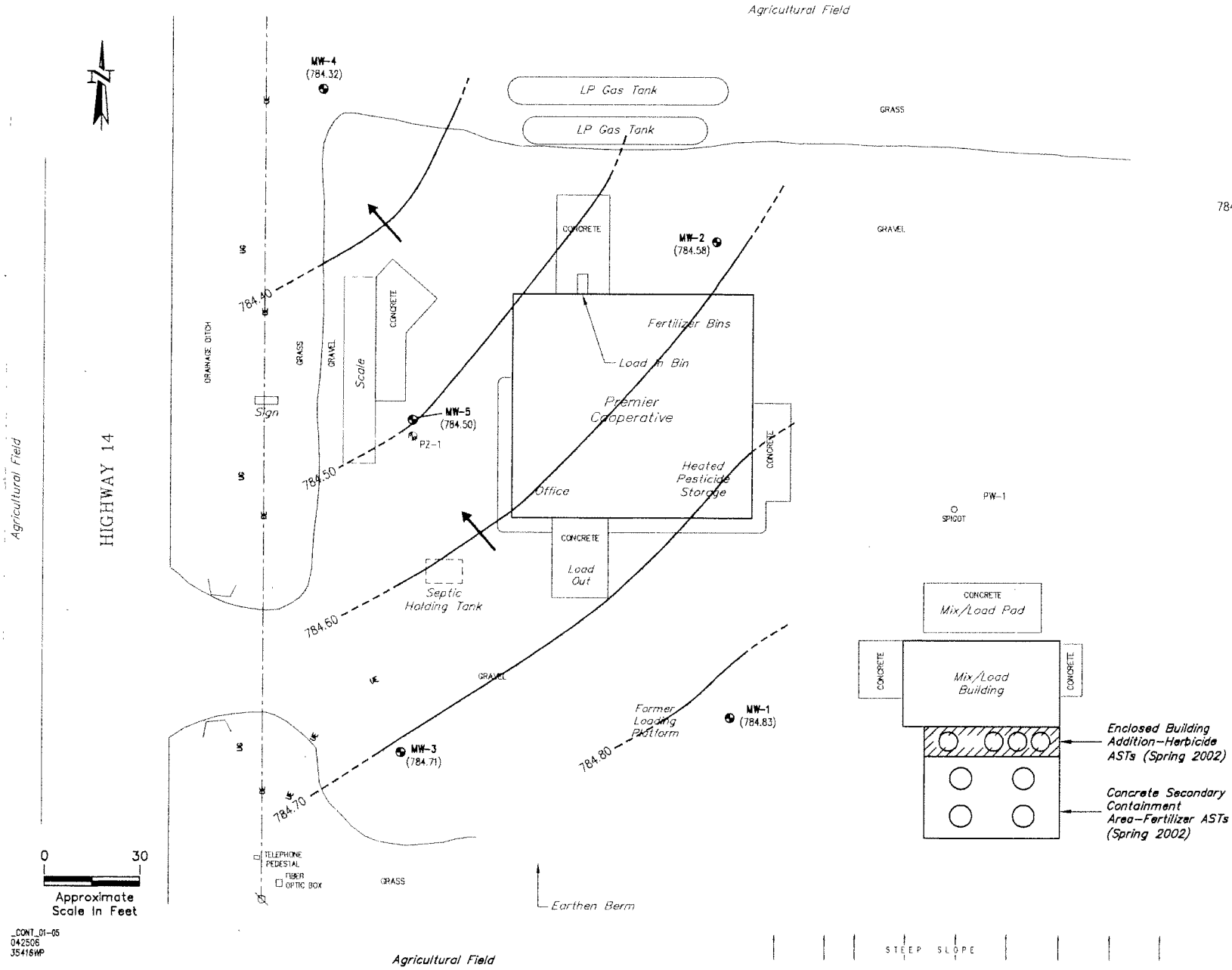

LEGEND

- 784.70 — Groundwater Contour (Dashed Where Inferred)
- Groundwater Flow Direction
- (784.90) Groundwater Elevation
- Monitoring Well Location
- Private Well Location
- AST Location
- Former AST Location
- Underground Electrical
- Natural Gas Service
- Utility Pole

NOTES

1. Horizontal Locations Not Surveyed; Locations Are Approximate.
2. Not All Utilities And Structures Are Shown On Figure.
3. Groundwater Elevations Measured On January 28, 2005.

GROUNDWATER CONTOUR MAP (JANUARY 2005)

PREMIER COOPERATIVE
MAZOMANIE, WISCONSIN

_CONT_01-05
042506
35416WP

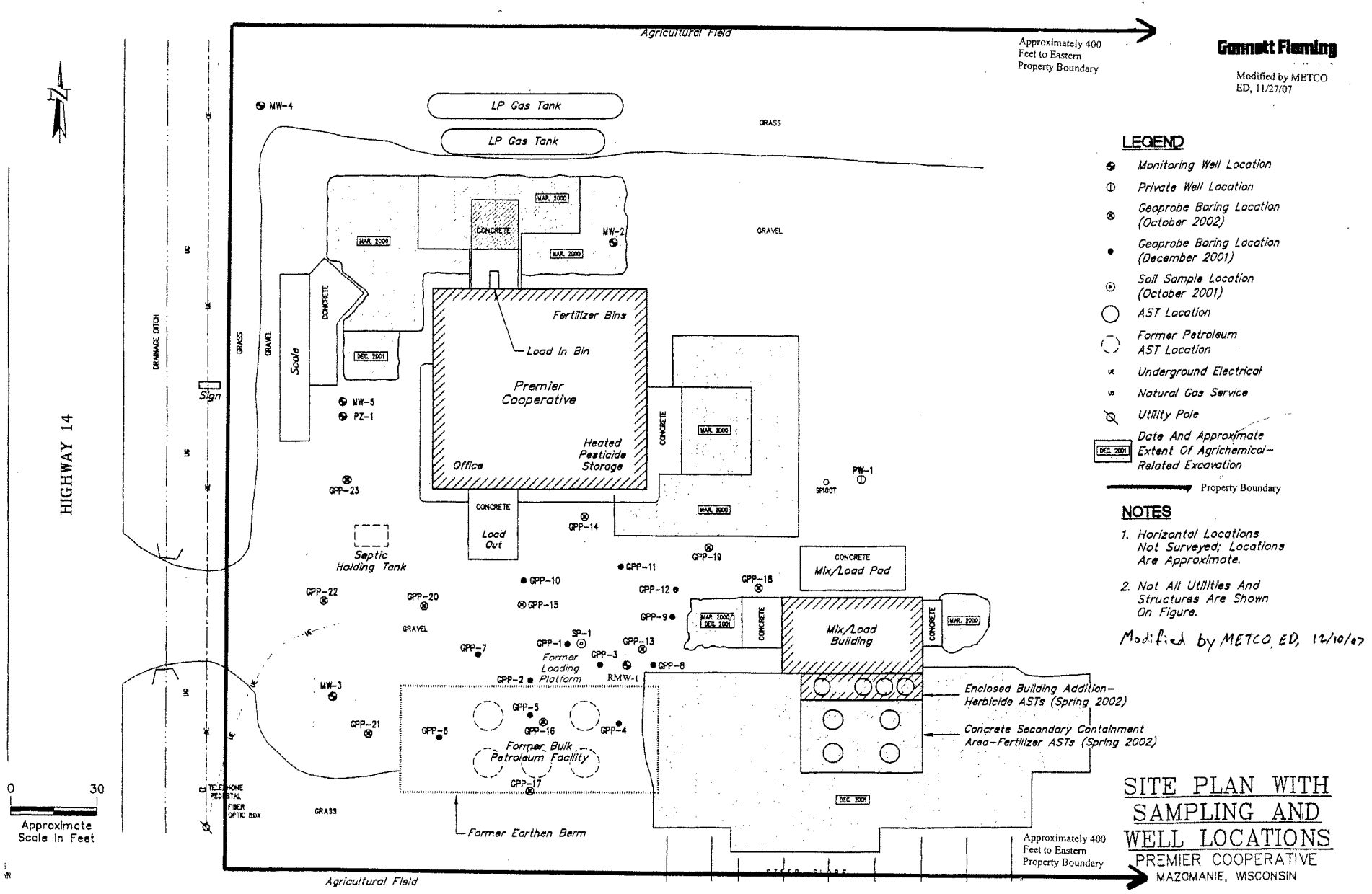
Gannett Fleming
Modified by METCO ED, 11/27/07
Agricultural Field
Approximately 400 Feet to Eastern Property Boundary
HIGHWAY 14
LP Gas Tank
LP Gas Tank
GRASS
GRAVEL
CONCRETE
MAR. 2000
MW-4
MW-2
Fertilizer Bins
Load In Bin
Premier Cooperative
Heated Pesticide Storage
Office
Scale
Sign
DRAINAGE DITCH
MW-5
PZ-1
GPP-23
Septic Holding Tank
Load Out
GPP-14
GPP-19
GPP-11
GPP-10
GPP-15
GPP-12
GPP-18
GPP-9
GPP-22
GPP-20
GPP-7
GPP-1
SP-1
Former Loading Platform
GPP-3
GPP-13
GPP-8
RMW-1
GPP-2
MW-3
GPP-21
GPP-6
GPP-5
GPP-16
GPP-4
Former Bulk Petroleum Facility
GPP-17
Former Earthen Berm
Mix/Load Pad
Mix/Load Building
DEC. 2001
SPIGOT
PW-1
Enclosed Building Addition–Herbicide ASTs (Spring 2002)
Concrete Secondary Containment Area–Fertilizer ASTs (Spring 2002)
TELEPHONE PEDESTAL
FIBER OPTIC BOX
0 30
Approximate Scale In Feet
LEGEND
Monitoring Well Location
Private Well Location
Geoprobe Boring Location (October 2002)
Geoprobe Boring Location (December 2001)
Soil Sample Location (October 2001)
AST Location
Former Petroleum AST Location
Underground Electrical
Natural Gas Service
Utility Pole
Date And Approximate Extent Of Agrichemical-Related Excavation
Property Boundary
NOTES
1. Horizontal Locations Not Surveyed; Locations Are Approximate.
2. Not All Utilities And Structures Are Shown On Figure.
Modified by METCO, ED, 12/10/07
SITE PLAN WITH SAMPLING AND WELL LOCATIONS
PREMIER COOPERATIVE
MAZOMANIE, WISCONSIN

PREMIER COOPERATIVE
FORMER PETROLEUM FACILITY
MAZOMANIE, WISCONSIN

TABLE 3

ANALYTICAL RESULTS (µg/ℓ) OF GEOPROBE GROUNDWATER SAMPLES
BTEX AND DETECTED COMPOUNDS

Sample ID / Sample Date	Benzene	Ethylbenzene	Toluene	Trimethylbenzenes	Xylenes	n-Butylbenzene	Chlorobenzene	1,4-Dichlorobenzene	1,2-Dichlorobenzene	Isopropylbenzene	Naphthalene	n-Propylbenzene
GPP-13												
10/02/02	**10**	24	63	14.4	108	0.88 J	3.8	0.68 J	2.9	1.5 J	2.4	4.7
GPP-14												
10/02/02	<0.25	<0.53	<0.84	<1.33	<1.83	<0.65	<0.58	<0.63	<0.71	<0.66	<0.63	<0.95
GPP-15												
10/02/02	<0.25	<0.53	<0.84	<1.33	<1.83	<0.65	1.1 J	<0.63	<0.71	<0.66	<0.63	<0.95
GPP-16												
10/03/02	<0.25	<0.53	<0.84	<1.33	<1.83	<0.65	<0.58	<0.63	<0.71	<0.66	<0.63	<0.95
GPP-21												
10/03/02	<0.25	<0.53	<0.84	<1.33	<1.83	<0.65	<0.58	<0.63	<0.71	<0.66	<0.63	<0.95
GPP-22												
10/03/02	<0.25	<0.53	<0.84	<1.33	<1.83	<0.65	<0.58	<0.63	<0.71	<0.66	<0.63	<0.95
GPP-23												
10/03/02	<0.25	<0.53	<0.84	<1.33	<1.83	<0.65	<0.58	<0.63	<0.71	<0.66	<0.63	<0.95
GPP-53												
10/03/02	<0.25	<0.53	<0.84	<1.33	<1.83	<0.65	<0.58	<0.63	<0.71	<0.66	<0.63	<0.95
NR 140 PAL	0.5	140	200	96	1,000	NS	NS	15	60	NS	8	NS
NR 140 ES	5	700	1,000	480	10,000	NS	NS	75	600	NS	40	NS

NOTES:
Samples analyzed for volatile organic compounds, only BTEX and detected compounds shown in table.
Results reported in units of micrograms per liter (ug/l).
Results in bold exceed applicable NR 140 ES.
Groundwater sample GPP-53 was field duplicate of sample GPP-23.
NS = No standard.
J = The analyte has been detected between the limit of detection and limit of quantitation. The results are qualified due to the uncertainity of analyte concentrations within this range.
BTEX = Benzene, toluene, ethylbenzene, and xylenes.

Gannett Fleming

PREMIER COOPERATIVE
FORMER PETROLEUM FACILITY
MAZOMANIE, WISCONSIN

TABLE 4

GROUNDWATER ELEVATIONS

Well Number	Diameter (inches)	Relative Well Elevation (TOC)	Relative Ground Surface Elevation (AMSL)	Depth to Water From TOC (ft)	Depth to Water (ft bgs)	Water Elevation (AMSL)	Screened Interval (AMSL)	Total Depth From TOC (ft)	Date Measured
MW-1	2	818.74	819.11	33.95	34.32	784.79	788.1-778.1	40.15	06/03/03
				34.46	34.83	784.28			09/30/03
				34.07	34.44	784.67			12/29/03
				33.81	34.18	784.93			03/26/04
				33.62	33.99	785.12			10/07/04
				33.91	34.28	784.83			01/28/05
MW-2	2	819.31	819.64	34.72	35.05	784.59	788.6-778.6	40.65	06/03/03
				35.24	35.57	784.07			09/30/03
				34.86	35.19	784.45			12/29/03
				34.62	34.95	784.69			03/26/04
				34.41	34.74	784.90			10/07/04
				34.73	35.06	784.58			01/28/05
MW-3	2	816.26	816.63	31.57	31.94	784.69	789.6-779.6	36.76	06/03/03
				32.08	32.45	784.18			09/30/03
				31.70	32.07	784.56			12/29/03
				31.41	31.78	784.85			03/26/04
				31.25	31.62	785.01			10/07/04
				31.55	31.92	784.71			01/28/05
MW-4	2	820.65	818.27	36.33	33.95	784.32	787.3-777.3	43.18	06/03/03
				36.84	34.46	783.81			09/30/03
				36.46	34.08	784.19			12/29/03
				36.21	33.83	784.44			03/26/04
				36.01	33.63	784.64			10/07/04
				36.33	33.95	784.32			01/28/05
MW-5	2	818.17	818.56	33.67	34.06	784.50	787.6-777.6	40.59	06/03/03
				34.18	34.57	783.99			09/30/03
				33.80	34.19	784.37			12/29/03
				33.58	33.97	784.59			03/26/04
				33.35	33.74	784.82			10/07/04
				33.67	34.06	784.50			01/28/05
PZ-1	2	818.24	818.59	34.72	35.07	783.52	762.6-759.6	58.35	06/03/03
				34.24	34.59	784.00			09/30/03
				33.85	34.2	784.39			12/29/03
				33.56	33.91	784.68			03/26/04
				33.41	33.76	784.83			10/07/04
				33.71	34.06	784.53			01/28/05

NOTES:
AMSL = Above mean sea level.
TOC = Top of casing.
ft bgs = Feet below ground surface.

Gannett Fleming

PREMIER COOPERATIVE
FORMER PETROLEUM FACILITY
MAZOMANIE, WISCONSIN

TABLE 5

ANALYTICAL RESULTS OF GROUNDWATER SAMPLES
COLLECTED FROM ON-SITE MONITORING NETWORK

Sample ID	Parameter						
Sample Date	GRO	Benzene	Toluene	Ethylbenzene	Total Xylenes	Total TMB	MTBE
MW-1							
6/3/2003	<50	<0.30	<0.58	<0.60	<1.84	<1.18	<0.58
1/28/2005	<50	<0.31	<0.3	<0.5	<0.92	<0.71	<0.3
01/28/2005 D	<50	<0.31	<0.3	<0.5	<0.92	<0.71	<0.3
MW-2							
6/3/2003	<50	<0.30	<0.58	<0.60	<1.84	<1.18	<0.58
1/28/2005	<50	<0.31	<0.3	<0.5	<0.92	<0.71	<0.3
MW-3							
6/3/2003	<50	<0.30	<0.58	<0.60	<1.84	<1.18	<0.58
1/28/2005	<50	<0.31	<0.3	<0.5	<0.92	<0.71	<0.3
MW-4							
6/3/2003	<50	<0.30	<0.58	<0.60	<1.84	<1.18	<0.58
1/28/2005	<50	<0.31	<0.3	<0.5	<0.92	<0.71	<0.3
MW-5							
6/3/2003	<50	<0.30	<0.58	<0.60	<1.84	<1.18	<0.58
1/28/2005	<50	<0.31	<0.3	<0.5	<0.92	<0.71	<0.3
PZ-1							
6/3/2003	<50	<0.30	<0.58	<0.60	<1.84	<1.18	<0.58
1/28/2005	<50	<0.31	<0.3	<0.5	<0.92	<0.71	<0.3
PW-1							
6/3/2003	<50	<0.30	<0.58	<0.60	<1.84	<1.18	<0.58
1/28/2005	<50	<0.31	<0.3	<0.5	<0.92	<0.71	<0.3
NR 140 PAL	NS	0.5	200	140	1,000	96	12
NR 140 ES	NS	5	1,000	700	10,000	480	60

NOTES:
Results reported in units of micrograms per liter (ug/l).

GRO = Gasoline Range Organics.
TMB = Trimethylbenzenes.
MTBE = Methyl tert butyl ether.
NS = No standard.
D = Duplicate sample.

Gannett Fleming

PREMIER COOPERATIVE
FORMER PETROLEUM FACILITY
MAZOMANIE, WISCONSIN

TABLE I

ANALYTICAL RESULTS OF SOIL SAMPLES
DRO, GRO, PETROLEUM VOLATILE ORGANIC COMPOUNDS, AND ORGANIC CARBON FRACTION

Sample ID	Sample Date	Sample Depth (ft bgs)	DRO	GRO	Benzene	Ethylbenzene	MTBE	Toluene	1,2,4-Trimethylbenzene	1,3,5-Trimethylbenzene	Xylenes (Total)	Fraction Organic Carbon (%)
SP-1	10/05/01	0-0.5	16,000	450	<0.025	<0.025	<0.025	0.1	2.0	3.2	0.86	NA
GPP-1	12/15/01	2-4	<10	<10	0.28	0.14	<0.025	0.39	0.28	0.1	0.79	NA
	12/15/01	8-10	<10	<10	0.08	0.04	<0.025	0.14	0.039 (1)	<0.025	0.15	NA
GPP-2	12/15/01	2-4	150	<10	<0.025	<0.025	<0.025	<0.025	0.048 (1)	0.033 (1)	<0.075	NA
	12/15/01	8-10	<10	<10	<0.025	<0.025	<0.025	<0.025	<0.025	<0.025	<0.075	NA
	12/15/01	14-16	<10	<10	0.39	0.1	<0.025	0.74	0.039 (1)	<0.025	0.36	NA
GPP-3	12/15/01	2-4	1,000	3,000	3.9	48	<0.250	14	230	73	400	NA
	12/15/01	6-8	180	1,100	14	29	<0.130	82	81	26	140	NA
	12/15/01	14-16	<10	<10	0.075	0.053	<0.025	0.24	0.040 (1)	<0.025	0.2	NA
GPP-4	12/15/01	0-2	370	4,300	16	110	<0.250	230	340	110	580	NA
	12/15/01	8-10	<10	<10	0.033 (1)	<0.025	<0.025	0.064	0.036 (1)	<0.025	0.1	NA
GPP-5	12/15/01	2-4	950	760	5	13	<0.250	5.1	47	16	61	NA
	12/15/01	8-10	120	15,000	47	280	<2	330	1,200	410	1,700	NA
	12/15/01	12-14	<10	<10	0.1	0.048	<0.025	0.24	0.041 (1)	0.033 (1)	0.17	NA
GPP-6	12/15/01	0-2	<10	<10	<0.025	<0.025	<0.025	<0.025	<0.025	<0.025	<0.075	NA
	12/15/01	4-6	<10	<10	<0.025	<0.025	<0.025	<0.025	<0.025	<0.025	<0.075	NA
	12/15/01	8-10	<10	<10	0.49	0.270	<0.025	1.6	0.11	0.062	1.1	NA
GPP-7	12/15/01	2-4	<10	<10	<0.025	<0.025	<0.025	<0.025	<0.025	<0.025	<0.075	NA
	12/15/01	8-10	<10	<10	<0.025	<0.025	<0.025	<0.025	<0.025	<0.025	<0.075	NA
GPP-8	12/15/01	2-4	3,500	15,000	75	400	<1.3	790	1,100	340	2,100	NA
	12/15/01	8-10	<10	16	0.32	0.23	0.16	1.3	1.8	0.66	3.3	NA
GPP-9	12/15/01	2-4	31	<10	<0.025	<0.025	<0.025	0.03	0.40	0.14	0.17	NA
	12/15/01	8-10	24	<10	<0.025	0.038	<0.025	0.04	0.14	0.06	0.18	NA
GPP-10	12/15/01	2-4	<10	<10	0.043 (1)	0.040	<0.025	0.10	0.038 (1)	<0.025	0.14	NA
	12/15/01	8-10	<10	<10	0.4	0.12	<0.025	0.87	0.054 (1)	0.037 (1)	0.46	NA
GPP-11	12/15/01	2-4	<10	<10	0.043 (1)	<0.025	<0.025	0.06	<0.025	<0.025	<0.075	NA
	12/15/01	8-10	<10	<10	0.048	0.05	<0.025	0.13	0.055 (1)	<0.025	0.20	NA
GPP-12	12/15/01	2-4	<10	<10	0.057	<0.025	<0.025	0.09	<0.025	<0.025	0.09	NA
	12/15/01	8-10	<10	<10	0.19	0.12	<0.025	0.71	0.048 (1)	0.032 (1)	0.47	NA
GPP-13	10/02/02	12-14	540	290	<0.130	0.15 (1)	<0.130	<0.130	21	8.4	2.40	NA
	10/02/02	28-30	<4.3	<2.6	<0.025	<0.025	<0.025	<0.025	<0.025	<0.025	<0.050	NA
GPP-14	10/02/02	2-4 (2,3)	<2.8	<2.9	<0.025	<0.025	<0.025	<0.025	<0.025	<0.025	<0.050	NA
	10/02/02	8-10	<4.9	<3.1	<0.025	<0.025	<0.025	<0.025	<0.025	<0.025	<0.050	NA
	10/02/02	16-18	<4.3	<2.6	<0.0034	<0.0032	<0.018	0.0057 (1)	<0.0034	<0.015	0.022 (1)	NA
	10/02/02	28-30	<4.1	<2.6	<0.0034	<0.0032	<0.018	<0.0048	<0.0034	<0.015	<0.010	NA
GPP-15	10/02/02	12-14	<4.2	<2.6	<0.0034	0.0078 (1)	<0.018	0.025	0.014	<0.015	0.045	<0.5
	10/02/02	28-30	<4.1	<2.6	<0.0034	<0.0032	<0.018	<0.0048	<0.0034	<0.015	<0.010	NA
GPP-16	10/03/02	16-18	<4.0	<2.6	<0.0034	<0.0032	<0.018	<0.0048	<0.0034	<0.015	<0.010	NA
	10/03/02	28-30	<4.1	<2.6	<0.0034	<0.0032	<0.018	<0.0048	<0.0034	<0.015	<0.010	NA
GPP-17	10/03/02	2-4	<5.1	<3.1	<0.0034	<0.0032	<0.018	<0.0048	<0.0034	<0.015	<0.010	NA
	10/03/02	8-10	<4.9	<3.1	<0.0034	<0.0032	<0.018	<0.0048	<0.0034	<0.015	<0.010	NA
	10/03/02	16-18	<4.1	<2.6	<0.0034	<0.0032	<0.018	<0.0048	<0.0034	<0.015	<0.010	NA
GPP-18	10/03/02	2-4	<4.8	<2.9	<0.0034	<0.0032	<0.018	<0.0048	<0.0034	<0.015	<0.010	NA
	10/03/02	8-10	<5.4	<3.2	<0.025	<0.025	<0.025	<0.025	<0.025	<0.025	<0.050	NA
	10/03/02	16-18	<4.6	<2.6	<0.025	<0.025	<0.025	<0.025	<0.025	<0.025	<0.050	NA

TABLE 1

ANALYTICAL RESULTS OF SOIL SAMPLES
DRO, GRO, PETROLEUM VOLATILE ORGANIC COMPOUNDS, AND ORGANIC CARBON FRACTION

Sample ID	Sample Date	Sample Depth (ft bgs)	DRO	GRO	Benzene	Ethylbenzene	MTBE	Toluene	1,2,4-Trimethylbenzene	1,3,5-Trimethylbenzene	Xylenes (Total)	Fraction Organic Carbon (%)
GPP-19	10/03/02	2-4	<5.2	<3.1	<0.025	<0.025	<0.025	<0.025	<0.025	<0.025	<0.050	NA
	10/03/02	14-16 (4)	<4.2	<2.6	<0.025	<0.025	<0.025	<0.025	<0.025	<0.025	<0.050	NA
GPP-20	10/03/02	2-4	<4.8	<3.0	<0.025	<0.025	<0.025	<0.025	<0.025	<0.025	<0.050	1.8
	10/03/02	14-16	<4.2	<2.6	<0.025	<0.025	<0.025	<0.025	<0.025	<0.025	<0.050	NA
NR 720.09 RCLs			100	100	0.0055	2.9	NS	1.5	NS	NS	4.1	NS
NR 746.06 Table 1 (free product indicator)			NS	NS	8.5	4.6	NS	38	83	11	42	NS
NR 746.06 Table 2 (Direct contact standard)			NS	NS	1.1	NS	NS	NS	NS	NS	NS	NS

NOTES:
Unless noted otherwise, results reported in units of micrograms per kilogram (µg/kg) on a dry-weight basis.
Results in bold exceed applicable NR 720 RCL
Results in bold and underlined exceed applicable NR 746 standard.
ft bgs = Feet below ground surface
DRO = Diesel range organics
GRO = Gasoline range organcis
NS = No standard
NA = Not analyzed.

FOOTNOTES:
(1) Estimated concentration is below laboratory quantitation level.
(2) GRO & PVOC sample preserved by laboratory upon receipt. Sampling protocol require field preservation.
(3) DRO sample received overweight.
(4) GRO & PVOC soil to methanol ratio not at a 1:1 ratio for analysis (16.0g/20.0mL).

PREMIER COOPERATIVE
FORMER PETROLEUM FACILITY
MAZOMANIE, WISCONSIN

TABLE 2

ANALYTICAL RESULTS OF GEOPROBE SOIL SAMPLES
POLYCYCLIC AROMATIC HYDROCARBONS (mg/kg)

Sample ID	Sample Date	Sample Depth (ft bgs)	Acenaphthene	Acenaphthylene	Anthracene	Benzo(a) anthracene	Benzo(a) pyrene	Benzo(b) fluoranthene	Benzo (g,h,i) perylene	Benzo(k) fluoranthene	Chrysene
GPP-1	12/15/01	2-4	<0.013	<0.010	<0.011	<0.010	<0.017	<0.024	<0.010	<0.037	<0.010
	12/15/01	8-10	<0.013	<0.010	<0.011	<0.010	<0.017	<0.024	<0.010	<0.037	<0.010
GPP-2	12/15/01	2-4	<0.013	<0.010	<0.011	<0.010	<0.017	<0.024	<0.010	<0.037	<0.010
	12/15/01	8-10	<0.013	<0.010	<0.011	<0.010	<0.017	<0.024	<0.010	<0.037	<0.010
	12/15/01	14-16	<0.013	<0.010	<0.011	<0.010	<0.017	<0.024	<0.010	<0.037	<0.010
GPP-3	12/15/01	2-4	<0.130	<0.100	0.280 (1)	<0.100	<0.170	<0.240	<0.100	<0.370	<0.100
	12/15/01	6-8	<0.130	<0.100	<0.110	<0.100	<0.170	<0.240	<0.100	<0.370	<0.100
	12/15/01	14-16	<0.013	<0.010	<0.011	<0.010	<0.017	<0.024	<0.010	<0.037	<0.010
GPP-4	12/15/01	0-2	<0.130	<0.100	<0.110	<0.100	<0.170	<0.240	<0.100	<0.370	<0.100
	12/15/01	8-10	<0.013	<0.010	<0.011	<0.010	<0.017	<0.024	<0.010	<0.037	<0.010
GPP-5	12/15/01	2-4	<0.130	<0.100	<0.110	<0.100	<0.170	<0.240	<0.100	<0.370	<0.100
	12/15/01	8-10	<0.013	<0.010	<0.011	<0.010	<0.017	<0.024	<0.010	<0.037	<0.010
	12/15/01	12-14	<0.035	<0.010	<0.011	<0.010	<0.017	<0.024	<0.010	<0.037	<0.010
GPP-6	12/15/01	0-2	<0.013	<0.010	<0.011	<0.010	<0.017	<0.024	<0.010	<0.037	<0.010
	12/15/01	4-6	<0.013	<0.010	<0.011	<0.010	<0.017	<0.024	<0.010	<0.037	<0.010
	12/15/01	8-10	<0.013	<0.010	<0.011	<0.010	<0.017	<0.024	<0.010	<0.037	<0.010
GPP-7	12/15/01	2-4	<0.013	<0.010	<0.011	<0.010	<0.017	<0.024	<0.010	<0.037	<0.010
	12/15/01	8-10	<0.013	<0.010	<0.011	<0.010	<0.017	<0.024	<0.010	<0.037	<0.010
GPP-8	12/15/01	2-4	<0.650	<0.500	1.4 (1)	<0.500	<0.850	<1.2	<0.500	<1.9	<0.500
	12/15/01	8-10	<0.013	<0.010	<0.011	<0.010	<0.017	<0.024	<0.010	<0.037	<0.010
GPP-9	12/15/01	2-4	<0.013	<0.010	<0.011	<0.010	<0.017	<0.024	<0.010	<0.037	<0.010
	12/15/01	8-10	<0.013	<0.010	<0.011	<0.010	<0.017	<0.024	<0.010	<0.037	<0.010
GPP-10	12/15/01	2-4	<0.013	<0.010	<0.011	<0.010	<0.017	<0.024	<0.010	<0.037	<0.010
	12/15/01	8-10	<0.013	<0.010	<0.011	<0.010	<0.017	<0.024	<0.010	<0.037	<0.010
GPP-11	12/15/01	2-4	<0.013	<0.010	<0.011	<0.010	<0.017	<0.024	<0.010	<0.037	<0.010
	12/15/01	8-10	<0.013	<0.010	<0.011	<0.010	<0.017	<0.024	<0.010	<0.037	<0.010
GPP-12	12/15/01	2-4	<0.013	<0.010	<0.011	<0.010	<0.017	<0.024	<0.010	<0.037	<0.010
	12/15/01	8-10	<0.013	<0.010	<0.011	<0.010	<0.017	<0.024	<0.010	<0.037	<0.010
RCLs-Groundwater Pathway			38	0.7	3,000	17	48	360	6,800	870	37
RCLs Direct Contact, Non-industrial Pathway			900	18	5,000	0.088	0.0088	0.088	1.8	0.88	8.8

TABLE 2

ANALYTICAL RESULTS OF SOIL SAMPLES
POLYCYCLIC AROMATIC HYDROCARBONS (mg/kg)

Sample ID	Sample Date	Sample Depth (ft bgs)	Dibenzo(a,h) antracene	Fluoranthene	Fluorene	Indeno (1,2,3-cd) pyrene	1-Methyl Naphthalene	2-Methyl Naphthalene	Naphthalene	Phenanthrene	Pyrene
GPP-1	12/15/01	2-4	<0.010	<0.010	<0.011	<0.013	0.04	0.06	0.04	<0.012	<0.013
	12/15/01	8-10	<0.010	<0.010	<0.011	<0.013	<0.010	<0.017	<0.010	<0.012	<0.013
GPP-2	12/15/01	2-4	<0.010	<0.010	<0.011	<0.013	0.17	0.27	0.06	<0.012	<0.013
	12/15/01	8-10	<0.010	<0.010	<0.011	<0.013	<0.010	<0.017	<0.010	<0.012	<0.013
	12/15/01	14-16	<0.010	<0.010	<0.011	<0.013	<0.010	<0.017	<0.010	<0.012	<0.013
GPP-3	12/15/01	2-4	<0.100	<0.100	0.46	<0.130	13	**25**	**14**	1.1	0.210 (1)
	12/15/01	6-8	<0.100	<0.100	0.130 (1)	<0.130	4.1	8.2	**5.5**	0.320 (1)	<0.130
	12/15/01	14-16	<0.010	<0.010	<0.011	<0.013	<0.010	<0.017	0.012 (1)	<0.012	<0.013
GPP-4	12/15/01	0-2	<0.100	<0.100	<0.110	<0.130	4.4	8.7	**7.7**	<0.120	<0.130
	12/15/01	8-10	<0.010	<0.010	<0.011	<0.013	<0.010	<0.017	<0.010	<0.012	<0.013
GPP-5	12/15/01	2-4	<0.100	<0.100	0.360 (1)	<0.130	17	**26**	**16**	0.320 (1)	<0.130
	12/15/01	8-10	<0.010	<0.010	<0.011	<0.013	0.46	0.71	**0.53**	<0.012	<0.013
	12/15/01	12-14	<0.010	<0.010	<0.011	<0.013	<0.010	<0.017	<0.010	<0.012	<0.013
GPP-6	12/15/01	0-2	<0.010	<0.010	<0.011	<0.013	<0.010	<0.017	<0.010	<0.012	<0.013
	12/15/01	4-6	<0.010	<0.010	<0.011	<0.013	<0.010	<0.017	<0.010	<0.012	<0.013
	12/15/01	8-10	<0.010	<0.010	<0.011	<0.013	<0.010	<0.017	<0.010	<0.012	<0.013
GPP-7	12/15/01	2-4	<0.010	<0.010	<0.011	<0.013	<0.010	<0.017	<0.010	<0.012	<0.013
	12/15/01	8-10	<0.010	<0.010	<0.011	<0.013	<0.010	<0.017	0.019 (1)	<0.012	<0.013
GPP-8	12/15/01	2-4	<0.500	<0.500	4.1	<0.650	**79**	**160**	**100**	**8.4**	0.890 (1)
	12/15/01	8-10	<0.010	<0.010	<0.011	<0.013	0.1	0.2	0.12	0.034 (1)	<0.013
GPP-9	12/15/01	2-4	<0.010	<0.010	<0.011	<0.013	0.9	1.8	**0.55**	0.05	0.015 (1)
	12/15/01	8-10	<0.010	<0.010	<0.011	<0.013	<0.010	<0.017	<0.010	<0.012	<0.013
GPP-10	12/15/01	2-4	<0.010	<0.010	<0.011	<0.013	<0.010	<0.017	<0.010	<0.012	<0.013
	12/15/01	8-10	<0.010	<0.010	<0.011	<0.013	<0.010	<0.017	<0.010	<0.012	<0.013
GPP-11	12/15/01	2-4	<0.010	<0.010	<0.011	<0.013	<0.010	<0.017	<0.010	<0.012	<0.013
	12/15/01	8-10	<0.010	<0.010	<0.011	<0.013	<0.010	<0.017	<0.010	<0.012	<0.013
GPP-12	12/15/01	2-4	<0.010	<0.010	<0.011	<0.013	<0.010	<0.017	<0.010	<0.012	<0.013
	12/15/01	8-10	<0.010	<0.010	<0.011	<0.013	<0.010	<0.017	<0.010	<0.012	<0.013
RCLs-Groundwater Pathway			38	500	100	680	23	20	0.4	1.8	8,700
RCLs Direct Contact, Non-industrial Pathway			0.0088	600	600	0.088	1,100	600	20	18	500

NOTES:

Results reported in units of milligrams per kilogram (mg/kg) (ppm).

RCLs are from Soil Cleanup Levels for Polycyclic Aromatic Hydrocarbons (PAHs) Interim Guidance, WDNR RR-519-97 April, 1997

Direct contact pathway only applicable in the upper 4 feet of soil.

ft bgs = feet below ground surface

FOOTNOTE:

(1) Estimated concentration is below laboratory quantitation level.

SOIL EXCAVATION DATA TABLE FOR PREMIER COOP LUST INVESTIGATION BRRTS# 02-13-283037
BY METCO

SAMPLING CONDUCTED ON AUGUST 15, 2007

SOIL SAMPLES

Sample Location Number	EX-1	EX-2	EX-3	EX-4	EX-5	EX-6	EX-7	EX-8	EX-9	EX-10	EX-11	EX-12	EX-13	MEOH BLANK
Sample Depth in Feet	3	10	3	10	3	10	14.5	3	10	3	10	3	10	==
Soil Type	SILT/ CLAY	SAND	SILT/ CLAY	SAND	SILT/ CLAY	SAND	SAND	SILT/ CLAY	SAND	SILT/ CLAY	SAND	SILT/ CLAY	SAND	==
Petroleum Odors	YES	NO	YES	YES	YES	YES	YES	YES	YES	YES	YES	YES	NO	==
Staining	NO	NO	NO	NO	YES	NO	NO	YES	NO	YES	NO	YES	NO	==
Moisture	MOIST	MOIST	MOIST	MOIST	MOIST	MOIST	MOIST	MOIST	MOIST	MOIST	MOIST	MOIST	MOIST	==
HNU	15	0	0	0	20	0	150	0	0	4	0	7	0	==
Solids Percent	79.7	97.2	96.7	81.4	83.1	85.4	96.9	92.4	81.1	77.5	97	80.3	96.9	ns
Benzene/ppb	< 25	< 25	< 25	< 25	**244**	< 25	< 25	< 25	< 25	< 25	< 25	< 25	< 25	< 25
Ethylbenzene/ppb	**38 "J"**	< 25	< 25	< 25	**267**	< 25	< 25	< 25	< 25	< 25	< 25	< 25	< 25	< 25
Methyl tert-butyl ether/ppb	< 25	< 25	< 25	< 25	< 25	< 25	< 25	< 25	< 25	< 25	< 25	< 25	< 25	< 25
Toluene/ppb	**28.4 "J"**	< 25	< 25	< 25	**168**	< 25	**38 "J"**	< 25	< 25	**27.8 "J"**	< 25	< 25	< 25	< 25
1,2,4-Trimethylbenzene/ppb	**114**	< 25	< 25	< 25	**500**	**27.6 "J"**	**33 "J"**	< 25	< 25	< 25	< 25	< 25	< 25	< 25
1,3,5-Trimethylbenzene/ppb	**140**	< 25	< 25	< 25	**204**	< 25	< 25	< 25	< 25	< 25	< 25	< 25	< 25	< 25
m & p-Xylene/ppb	< 50	< 50	< 50	< 50	**430**	< 50	< 50	< 50	< 50	< 50	< 50	< 50	< 50	< 50
o-Xylene/ppb	< 25	< 25	< 25	< 25	**160**	< 25	**34 "J"**	< 25	< 25	< 25	< 25	< 25	< 25	< 25
Acenaphthene/ppb	< 7.2	< 7.2	< 7.2	< 7.2	< 7.2	< 7.2	< 7.2	< 7.2	< 7.2	< 7.2	< 7.2	< 7.2	< 7.2	ns
Acenaphthylene/ppb	< 7	< 7	< 7	< 7	< 7	< 7	< 7	< 7	< 7	< 7	< 7	< 7	< 7	ns
Anthracene/ppb	< 14	< 14	< 14	< 14	< 14	< 14	< 14	< 14	< 14	< 14	< 14	< 14	< 14	ns
Benzo(a)anthracene/ppb	< 15	< 15	< 15	< 15	< 15	< 15	< 15	< 15	< 15	< 15	< 15	< 15	< 15	ns
Benzo(a)pyrene/ppb	< 15	< 15	< 15	< 15	< 15	< 15	< 15	< 15	< 15	< 15	< 15	< 15	< 15	ns
Benzo(b)fluoranthene/ppb	< 8.1	< 8.1	< 8.1	< 8.1	< 8.1	< 8.1	< 8.1	< 8.1	< 8.1	< 8.1	< 8.1	< 8.1	< 8.1	ns
Benzo(g,h,I)perylene/ppb	< 14	< 14	< 14	< 14	< 14	< 14	< 14	< 14	< 14	< 14	< 14	< 14	< 14	ns
Benzo(k)fluoranthene/ppb	< 11	< 11	< 11	< 11	< 11	< 11	< 11	< 11	< 11	< 11	< 11	< 11	< 11	ns
Chrysene/ppb	< 13	< 13	< 13	< 13	< 13	< 13	< 13	< 13	< 13	< 13	< 13	< 13	< 13	ns
Dibenzo(a,h)anthracene/ppb	< 11	< 11	< 11	< 11	< 11	< 11	< 11	< 11	< 11	< 11	< 11	< 11	< 11	ns
Fluoranthene/ppb	< 13	< 13	< 13	< 13	< 13	< 13	< 13	< 13	< 13	< 13	< 13	< 13	< 13	ns
Fluorene/ppb	< 8.5	< 8.5	< 8.5	< 8.5	< 8.5	< 8.5	< 8.5	< 8.5	< 8.5	< 8.5	< 8.5	< 8.5	< 8.5	ns
Indeno(1,2,3-cd)pyrene/ppb	< 10	< 10	< 10	< 10	< 10	< 10	< 10	< 10	< 10	< 10	< 10	< 10	< 10	ns
1-Methylnaphthalene/ppb	< 13	< 13	< 13	< 13	**78**	< 13	< 13	< 13	< 13	< 13	< 13	< 13	< 13	ns
2-Methylnaphthalene/ppb	< 17	< 17	< 17	< 17	**166**	< 17	< 17	< 17	< 17	< 17	< 17	< 17	< 17	ns
Naphthalene/ppb	< 12	< 12	< 12	< 12	**99**	< 12	< 12	< 12	< 12	< 12	< 12	< 12	< 12	ns
Phenanthrene/ppb	< 15	< 15	< 15	< 15	< 15	< 15	< 15	< 15	< 15	< 15	< 15	< 15	< 15	ns
Pyrene/ppb	**14.3 "J"**	< 13	< 13	< 13	< 13	< 13	< 13	< 13	< 13	< 13	< 13	< 13	< 13	ns

NOTE: Bold = detects NS = NOT SAMPLED
J Flag: Analyte detected between LOD and LOQ

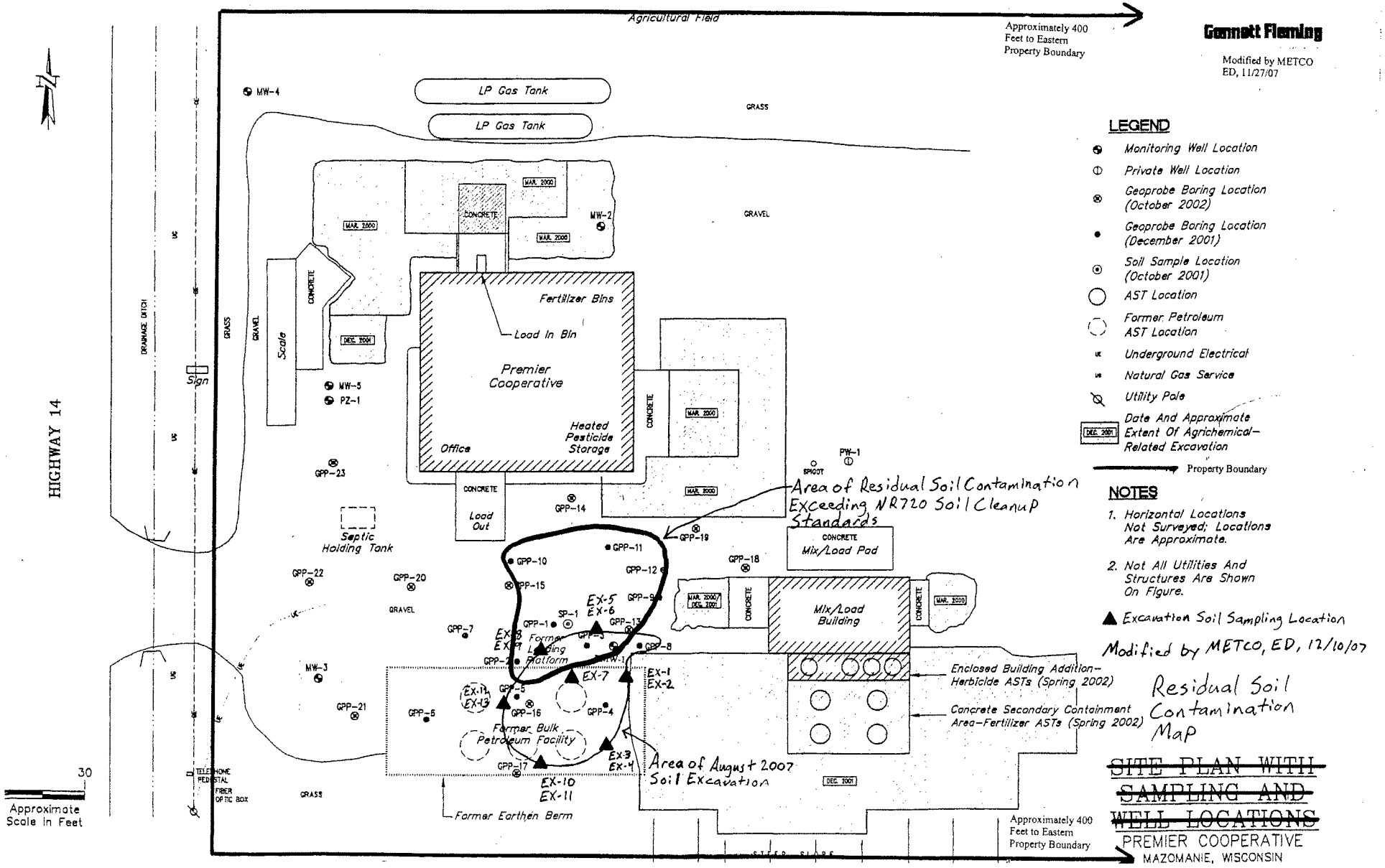
Gannett Fleming
Modified by METCO
ED, 11/27/07
Agricultural Field
Approximately 400
Feet to Eastern
Property Boundary
HIGHWAY 14
LP Gas Tank
LP Gas Tank
GRASS
GRAVEL
CONCRETE
MW-4
MW-2
MW-5
PZ-1
MW-3
Scale
Sign
DRAINAGE DITCH
Fertilizer Bins
Load In Bin
Premier
Cooperative
Office
Heated
Pesticide
Storage
Load
Out
Septic
Holding Tank
PW-1
SPIGOT
Mix/Load Pad
Mix/Load
Building
Area of Residual Soil Contamination
Exceeding NR720 Soil Cleanup
Standards
Former Loading
Platform
Former Bulk
Petroleum Facility
Former Earthen Berm
Area of August 2007
Soil Excavation
Enclosed Building Addition-
Herbicide ASTs (Spring 2002)
Concrete Secondary Containment
Area-Fertilizer ASTs (Spring 2002)
TELEPHONE
PEDESTAL
FIBER
OPTIC BOX
30
Approximate
Scale In Feet
LEGEND
Monitoring Well Location
Private Well Location
Geoprobe Boring Location
(October 2002)
Geoprobe Boring Location
(December 2001)
Soil Sample Location
(October 2001)
AST Location
Former Petroleum
AST Location
Underground Electrical
Natural Gas Service
Utility Pole
Date And Approximate
Extent Of Agrichemical-
Related Excavation
Property Boundary
NOTES
1. Horizontal Locations
Not Surveyed; Locations
Are Approximate.
2. Not All Utilities And
Structures Are Shown
On Figure.
Excavation Soil Sampling Location
Modified by METCO, ED, 12/10/07
Residual Soil
Contamination
Map
~~SITE PLAN WITH~~
~~SAMPLING AND~~
~~WELL LOCATIONS~~
PREMIER COOPERATIVE
MAZOMANIE, WISCONSIN

WDNR BRRTS Case #: 02-13-283037

WDNR Site Name: Premier Cooperative

Geographic Information System (GIS) Registry of Closed Remediation Sites

In compliance with the revisions to the NR 700 rule series requiring certain closed sites to be listed on the Geographic Information System (GIS) Registry of Closed Remediation Sites (Registry) effective Nov., 2001, I have provided the following information.

To the best of my knowledge the legal descriptions provided and attached to this statement are complete and accurate.

Responsible Party: ANDREW J. FIENE, GM/TREAS.
(print name/title)

(signature) 10/19/07
(date)