GIS REGISTRY INFORMATION

SITE NAME:	Cottage Grove Coop Bulk Plant		
BRRTS #:	02-13-120689	**FID #** (if appropriate):	
COMMERCE # (if appropriate):	53589-1311-01		
CLOSURE DATE:	December 17, 2003		
STREET ADDRESS:	900 Block N Page St		
CITY:	Stoughton		

SOURCE PROPERTY GPS COORDINATES (meters in WTM91 projection):3839	**X =**	583471		**Y =**	273107	
CONTAMINATED MEDIA:	Groundwater	**X**	Soil		Both	
OFF-SOURCE GW CONTAMINATION >ES:		**Yes**			**No**	**X**
• **IF YES, STREET ADDRESS:**						
• **GPS COORDINATES** (meters in WTM91 projection):	**X =**			**Y =**		
OFF-SOURCE SOIL CONTAMINATION >Generic or Site-Specific RCL (SSRCL):		**Yes**		**No**	**X**	
• **IF YES, STREET ADDRESS 1:**						
• **GPS COORDINATES** (meters in WTM91 projection):	**X =**			**Y =**		
CONTAMINATION IN RIGHT OF WAY:		**Yes**		**No**	**X**	

DOCUMENTS NEEDED

Closure Letter, and any conditional closure letter issued	X
Copy of most recent deed, including legal description, for all affected properties	
Certified survey map or relevant portion of the recorded plat map (*if referenced in the legal description*) for all affected properties	
County Parcel ID number, *if used for county*, for all affected properties	X
Location Map which outlines all properties within contaminated site boundaries on USGS topographic map or plat map in sufficient detail to permit the parcels to be located easily (8.5x14" if paper copy). If groundwater standards are exceeded, the map must also include the location of all municipal and potable wells within 1200' of the site.	X
Detailed Site Map(s) for all affected properties, showing buildings, roads, property boundaries, contaminant sources, utility lines, monitoring wells and potable wells. (8.5x14", if paper copy) This map shall also show the location of all contaminated public streets, highway and railroad rights-of-way in relation to the source property and in relation to the boundaries of groundwater contamination exceeding ch. NR 140 ESs and soil contamination exceeding ch. NR 720 generic or SSRCLs.	X
Tables of Latest Groundwater Analytical Results (no shading or cross-hatching)	X
Tables of Latest Soil Analytical Results (no shading or cross-hatching)	X
Isoconcentration map(s), *if required for site investigation (SI)* (8.5x14" if paper copy*)*. The isoconcentration map should have flow direction and extent of groundwater contamination defined. **If not available, include the latest extent of contaminant plume map.**	X
GW: Table of water level elevations, with sampling dates, and free product noted if present	X
GW: Latest groundwater flow direction/monitoring well location map (should be 2 maps if maximum variation in flow direction is greater than 20 degrees)	X
SOIL: Latest horizontal extent of contamination exceeding generic or SSRCLs, with one contour	X
Geologic cross-sections, *if required for SI.* (8.5x14' if paper copy)	X
RP certified statement that legal descriptions are complete and accurate	
Copies of off-source notification letters (if applicable)	
Letter informing ROW owner of residual contamination (if applicable)(public, highway or railroad ROW)	
Copy of (soil or land use) deed restriction(s) or deed notice *if any required as a condition of closure*	X

ENVIRONMENTAL & REGULATORY SERVICES DIVISION
BUREAU OF PECFA
P.O. Box 8044
Madison, Wisconsin 53708-8044
TDD #: (608) 264-8777
Fax #: (608) 267-1381
http://www.commerce.state.wi.us
http://www.wisconsin.gov
Jim Doyle, Governor
Cory L. Nettles, Secretary

Wisconsin
Department of Commerce

December 17, 2003

Michael L Bandt
Landmark Services Cooperative
203 W Cottage Grove Rd
PO Box 277
Cottage Grove, WI 53527-0277

RE: **Final Closure**

Commerce # 53589-1311-01 WDNR BRRTS # 02-13-120689
Cottage Grove Coop Bulk Plant, 900 Block N Page St, Stoughton

Dear Mr. Bandt:

The Wisconsin Department of Commerce (Commerce) has received all items required as conditions for closure of the site referenced above. This case is now listed as "closed" on the Commerce database and will be included on the Wisconsin Department of Natural Resources (WDNR) Geographic Information System (GIS) Registry of Closed Remediation Sites to address residual contamination. It is in your best interest to keep all documentation related to the environmental activities that were conducted.

If residual contamination is encountered in the future, it must be managed in accordance with all applicable state and federal regulations. If it is determined that any remaining contamination poses a threat, the case may be reopened and further investigation or remediation may be required.

Thank you for your efforts to bring this case to closure. If you have any questions, please contact me in writing at the letterhead address or by telephone at (608) 261-7718.

Sincerely,

Will M. Myers
Geologist
Site Review Section

cc: Stephen Sellwood, BT^2 Inc.

Parcel Identification Number

13-0511-052-9910-6

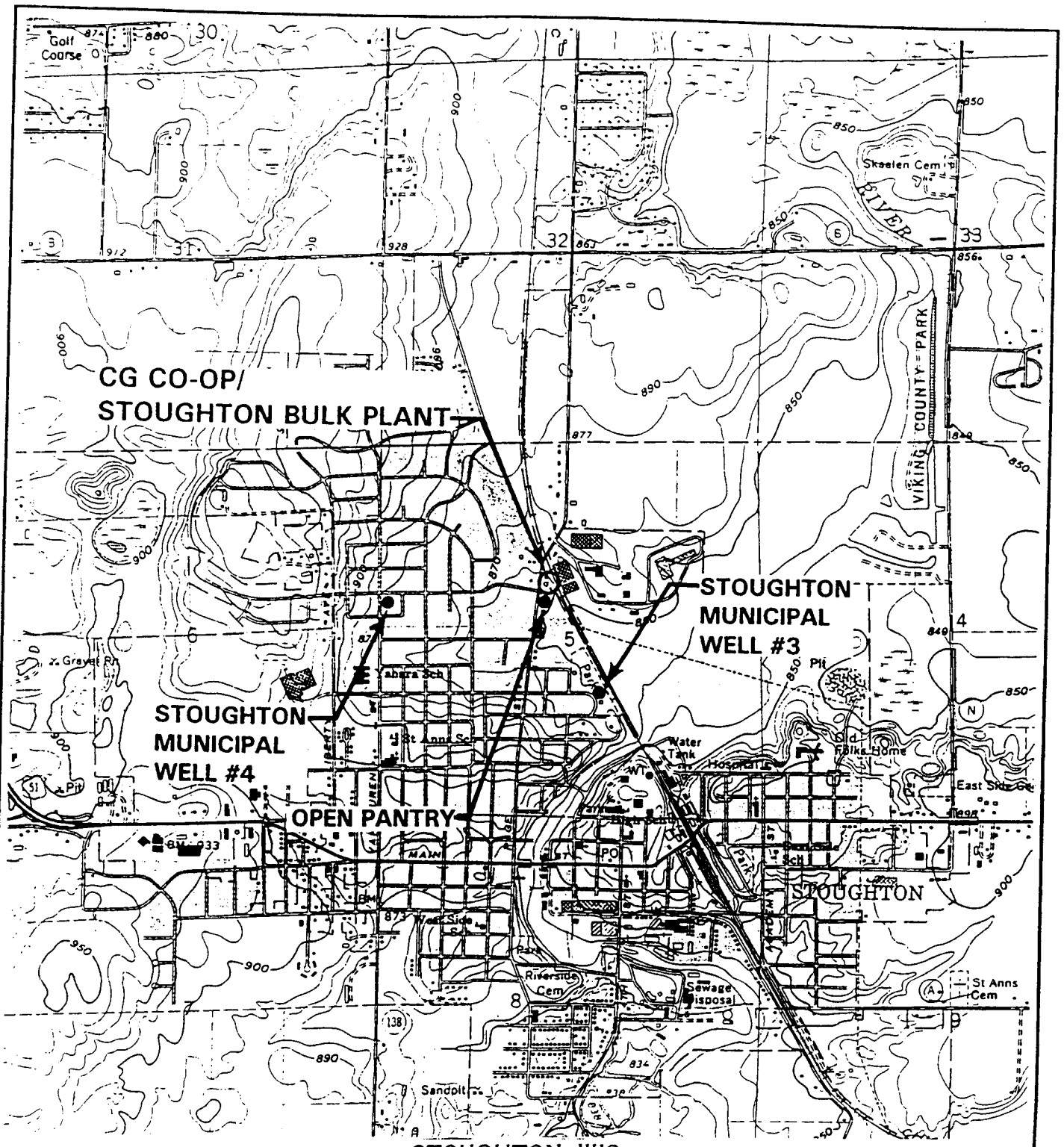

STOUGHTON, WIS.

NW/4 STOUGHTON 15' QUADRANGLE

N4252.5—W8907.5/7.5

1961

PHOTOREVISED 1982

DMA 3169 I NW—SERIES V861

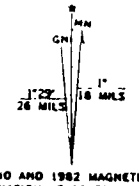

UTM GRID AND 1982 MAGNETIC NORTH DECLINATION AT CENTER OF SHEET

QUADRANGLE LOCATION

PROJECT NO. 1071	FIGURE 1 SITE LOCATION MAP CG CO-OP/STOUGHTON BULK PLANT 900 BLOCK NORTH PAGE STREET STOUGHTON, WISCONSIN
DRAWN BY: KP	
CHECKED BY: TC	
DRAWN: 05/08/97	
SCALE: 1" = 2,000'	

BT² inc

J:\1071\FIG1.DWG

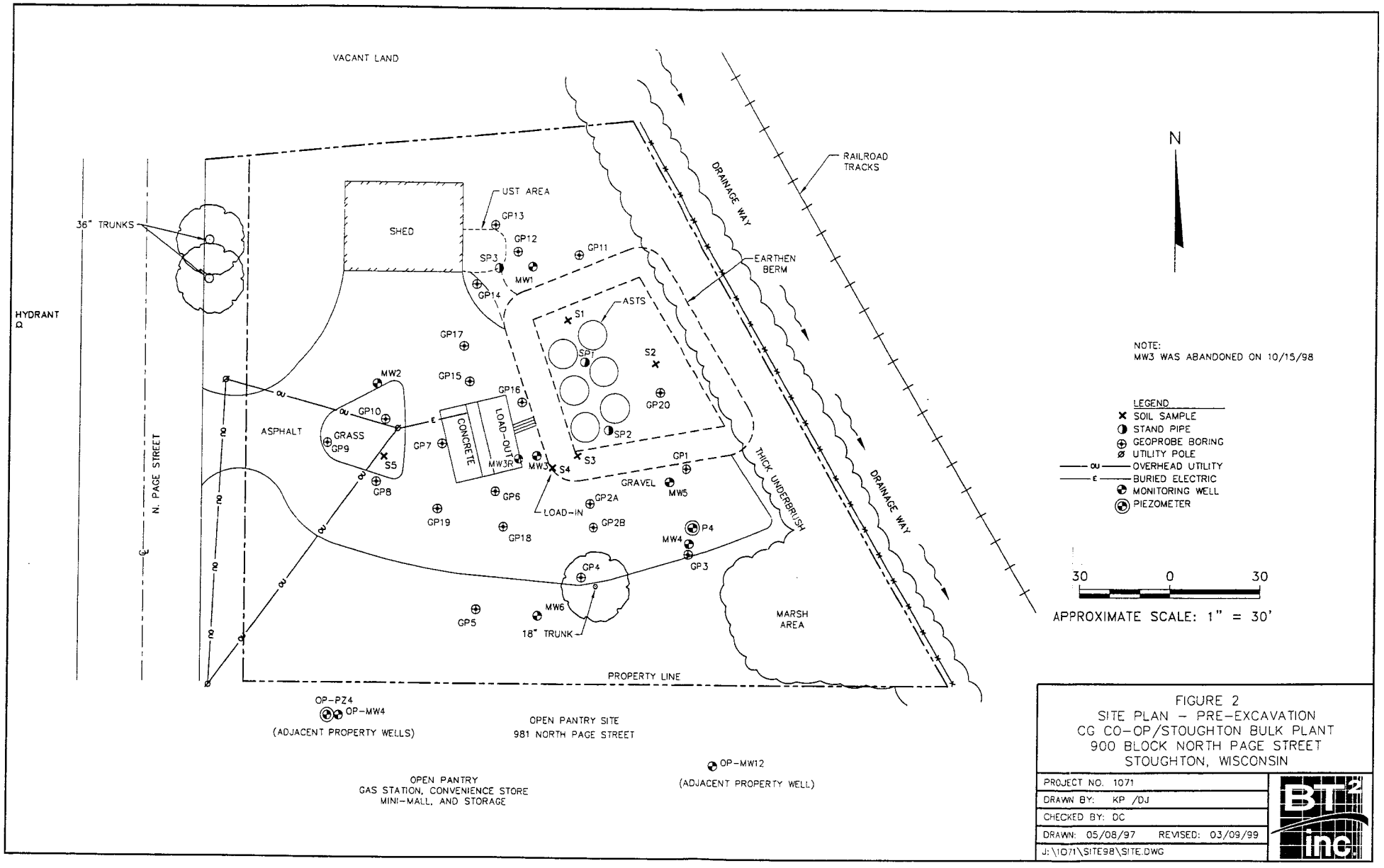

FIGURE 2
SITE PLAN – PRE-EXCAVATION
CG CO-OP/STOUGHTON BULK PLANT
900 BLOCK NORTH PAGE STREET
STOUGHTON, WISCONSIN

PROJECT NO. 1071	
DRAWN BY: KP /DJ	
CHECKED BY: DC	
DRAWN: 05/08/97 REVISED: 03/09/99	
J:\1071\SITE98\SITE.DWG	

BT² inc.

Table 4
Groundwater Analytical Results Summary
CG Co-op/Stoughton Bulk Plant - BT² Project #1071
(Results are in µg/l)

Sample	Date	Lab Notes	DRO	GRO	Benzene	Ethylbenzene	Toluene	Xylenes	TMBs	MTBE	Other Compounds
Stand Pipe 1	04/09/97	(1)	NA	190	<0.20	0.6	0.8	4.2	4.1	<0.3	NA
GP1	06/16/97	(2)	900	260	**24**	<2.0	<2.0	<6.0	<11	**460**	ND
GP4	06/16/97	(3)	1,200	5,500	**14,000**	360	240	1,440	225	25	NA
GP5	06/16/97	(4)	200	31	<0.20	0.3	0.3	<5.0	0.50	1.6	NA
GP10	06/17/97	--	<31	<30	<0.20	<0.20	<0.20	<0.50	<0.70	<0.30	NA
GP12	06/17/97	--	<33	<30	<0.20	<0.20	<0.20	<0.50	<0.70	<0.30	NA
GP17	06/17/97	--	<30	<30	<0.20	<0.20	<0.20	<0.50	<0.70	<0.30	NA
MW1	10/10/97	--	NA	NA	<0.41	<0.23	<0.28	<0.79	<0.55	<0.53	Dichlorodifluoromethane 3.2
	2/10/98	--	NA	NA	<0.16	<0.29	<0.36	<1.15	<0.64	<0.20	NA
	5/4/98	(5)	NA	NA	<0.27	2.5	0.80	22.3	43	<0.32	Naphthalene 2.1
	8/20/98	--	NA	NA	<0.13	<0.22	<0.20	<0.23	<0.51	<0.16	Naphthalene <0.46
	11/12/98	--	NA	NA	<0.13	<0.22	<0.20	<0.23	<0.51	<0.16	Naphthalene <0.46
	2/17/99	--	NA	NA	<0.13	3.2	0.96	18	18.1	<0.16	Naphthalene <1.1
	5/19/99	--	NA	NA	<0.13	<0.22	<0.20	0.35	0.89	<0.16	Naphthalene <0.46
	10/25/99	--	NA	NA	<0.13	<0.22	<0.20	<0.23	<0.51	<0.16	Naphthalene <1.1
	2/29/00	--	NA	NA	<0.13	<0.22	<0.20	<0.23	<0.51	<0.16	Naphthalene <0.46
MW2	10/10/97	--	NA	NA	<0.41	<0.23	<0.28	<0.79	<0.55	<0.53	ND
	2/10/98	--	NA	NA	<0.16	<0.29	<0.36	<1.15	<0.64	1.4	NA
	5/4/98	(6)	NA	NA	0.56	<0.32	0.34	<0.67	<0.49	<0.32	Naphthalene <0.35
	8/20/98	--	NA	NA	<0.13	<0.22	<0.20	<0.23	<0.51	<0.16	Naphthalene <0.46
	11/12/98	--	NA	NA	<0.13	<0.22	<0.20	<0.23	<0.51	<0.16	Naphthalene <0.46
	2/17/99	--	NA	NA	<0.13	<0.22	<0.20	<0.23	<0.51	<0.16	Naphthalene <1.1

Table 4 (Continued)
Groundwater Analytical Results Summary

Sample	Date	Lab Notes	DRO	GRO	Benzene	Ethylbenzene	Toluene	Xylenes	TMBs	MTBE	Other Compounds	
MW2 (cont.)	5/19/99	--	NA	NA	<0.13	<0.22	<0.20	<0.23	<0.51	<0.16	Naphthalene	0.46
	10/25/99	--	NA	NA	<0.13	<0.22	<0.20	<0.23	<0.51	<0.16	Naphthalene	<1.1
	2/29/00	--	NA	NA	<0.13	<0.22	<0.20	<0.23	<0.51	<0.16	Naphthalene	<0.46
MW3	10/10/97	(7)	NA	NA	**32**	9	2.3	67	27.1	0.70	s-Butylbenzene n-Butylbenzene Isopropylbenzene n-Propylbenzene Benzo(a)anthracene Chrysene Fluorene 1-Methylnaphthalene 2-Methylnaphthalene Naphthalene Phenanthrene Pyrene	2.2 1.9 1.3 2.3 0.052 0.071 0.86 9.9 4.8 8.7 0.45 0.10
	10/10/97 Dup	(8)	NA	NA	**86**	23	6.3	179	64	<1.3	s-Butylbenzene n-Butylbenzene Isopropylbenzene Methylene chloride Naphthalene n-Propylbenzene Benzo(a)anthracene Chrysene Pyrene	2.2 3.1 2.1 0.58 18 4.2 0.014 0.036 0.023
	2/10/98	--	NA	NA	**560**	190	47	1,180	351	57	NA	
	5/4/98	(9)	NA	NA	**590**	200	42	1,300	**480**	27	**Naphthalene**	**120**
	8/20/98	(10)	NA	NA	**14**	6.1	1.5	43	16.7	<3.7	Naphthalene	13
MW3R	11/12/98	--	NA	NA	**12**	13	2.6	64	18.5	24	Isopropylbenzene Naphthalene n-Propylbenzene	0.85 1.7 1.6
	2/17/99	(14)	NA	NA	**11**	17	3.1	87	53	**95**	Naphthalene	11
	5/19/99	--	NA	NA	0.63	1.0	<0.20	3.2	1.28	29	Naphthalene	<0.46
	10/25/99	--	NA	NA	3.4	7.7	0.51	4.2	21.47	29	Naphthalene	3.7

Table 4 (Continued)
Groundwater Analytical Results Summary

Sample	Date	Lab Notes	DRO	GRO	Benzene	Ethylbenzene	Toluene	Xylenes	TMBs	MTBE	Other Compounds	
MW3R (cont.)	2/29/00	--	NA	NA	1.4	2.3	0.28	4.4	3.61	16	Naphthalene	0.69
MW4	10/10/97	--	NA	NA	<0.41	<0.23	<0.28	<0.79	<0.55	<0.53	ND	
	2/10/98	(11)	NA	NA	2.5	0.50	<0.36	3.7	1.14	0.64	NA	
	5/4/98	--	NA	NA	<0.27	<0.32	<0.27	<0.67	<0.49	<0.32	Naphthalene	<0.35
	5/4/98 Dup	(6)	NA	NA	0.80	<0.32	0.59	<0.67	<0.49	<0.32	Naphthalene	<0.35
	8/20/98	--	NA	NA	<0.13	<0.22	<0.20	<0.23	<0.49	<0.16	Naphthalene	0.52
	11/12/98	--	NA	NA	<0.13	<0.22	<0.20	<0.23	<0.49	<0.16	Naphthalene	<0.46
	2/17/99	--	NA	NA	<0.13	<0.22	2.8	<0.23	<0.51	<0.16	Naphthalene	<1.1
	5/19/99	--	NA	NA	<0.13	<0.22	<0.20	<0.23	<0.51	<0.16	Naphthalene	<0.46
	10/25/99	--	NA	NA	<0.13	<0.22	<0.20	0.27	<0.51	<0.16	Naphthalene	<1.1
	2/29/00	--	NA	NA	<0.13	<0.22	<0.20	<0.23	<0.51	<0.16	Naphthalene	<0.46
MW5	10/10/97	(12)	NA	NA	**62**	24	1.2	18.5	1.08	11	s-Butylbenzene n-Butylbenzene Isopropylbenzene Naphthalene n-Propylbenzene Fluorene 1-Methylnaphthalene 2-Methylnaphthalene Phenanthrene	0.79 0.70 2.4 14 5.4 0.50 2.4 1.4 0.18
	2/10/98	(13)	NA	NA	**980**	350	26	137.9	5.1	**110**	NA	
	2/10/98 Dup	--	NA	NA	**980**	350	26	138.0	5.8	**110**	NA	
	5/4/98	--	NA	NA	<0.27	<0.32	<0.27	<0.67	<0.49	<0.32	Naphthalene	<0.35
	8/20/98	(14)	NA	NA	**190**	51	5.6	20	0.39	36	Naphthalene	18
	11/12/98	--	NA	NA	**170**	32	3.0	17	<2.5	**66**	**Naphthalene**	**53**
	2/17/99	(14)	NA	NA	**190**	90	4.3	40	1.8	**73**	**Naphthalene**	**49**

Table 4 (Continued)
Groundwater Analytical Results Summary

Sample	Date	Lab Notes	DRO	GRO	Benzene	Ethylbenzene	Toluene	Xylenes	TMBs	MTBE	Other Compounds	
MW5 (cont.)	5/19/99	(14)	NA	NA	**180**	110	29	140	42.4	9.9	Naphthalene	9.6
	10/25/99	--	NA	NA	2.0	<0.44	0.50	0.74	0.45	26	Naphthalene	<1.1
	2/29/00	--	NA	NA	**6.8**	2.0	0.86	8.4	6.17	52	Naphthalene	3.4
MW6	10/10/97	(15)	NA	NA	**60**	47	17	222	95	1.3	p-Isopropyltoluene s-Butylbenzene n-Butylbenzene Isopropylbenzene Naphthalene n-Propylbenzene Acenapththene Benzo(a)anthracene Chrysene Flurorene 1-Methylnaphthalene 2-Methylnaphthalene Phenanthrene Pyrene	0.57 0.82 2.9 2.9 18 8.8 1.6 0.061 0.099 1.3 21 16 1.4 0.21
	2/10/98	--	NA	NA	**69**	60	21	266	145	14	NA	
	5/4/98	(16)	NA	NA	**36**	49	10	170	126	10	Naphthalene	21
	8/20/98	(14)	NA	NA	**23**	15	4.4	54	41.9	2.3	Naphthalene	9.5
	8/20/98 Dup	(14)	NA	NA	**24**	15	3.6	54	38.4	2.6	Naphthalene	8.9
	11/12/98	(14)	NA	NA	**89**	29	10	110	79	5.8	Naphthalene	13
	11/12/98 Dup	(14)	NA	NA	**100**	35	12	130	91	5.4	Naphthalene	17
	2/17/99	--	NA	NA	**140**	53	38	220	89	<3.2	Naphthalene	21
	2/17/99 Dup	--	NA	NA	**140**	52	40	210	91	<3.2	Naphthalene	23
	5/19/99	--	NA	NA	**30**	21	7.4	69	17.9	32	Naphthalene	6.1
	5/19/99 Dup	--	NA	NA	**28**	21	7.2	78	25.2	26	Naphthalene	6.1

Table 4 (Continued)
Groundwater Analytical Results Summary

Sample	Date	Lab Notes	DRO	GRO	Benzene	Ethylbenzene	Toluene	Xylenes	TMBs	MTBE	Other Compounds	
MW6 (cont.)	10/25/99	(14)	NA	NA	**8.7**	7.2	2.4	21	13.5	15	Naphthalene	2.8
	10/25/99 Dup	(14)	NA	NA	**8.4**	6.8	1.9	19	12.4	14	Naphthalene	2.9
	2/29/00	(17)	NA	NA	**76**	72	22	350	141	<16	Naphthalene	30
	2/29/00 Dup	(17)	NA	NA	**98**	92	29	450	179	<13	Naphthalene	**42**
P4	11/12/98	--	NA	NA	<0.31	<0.26	<0.48	<1.0	<0.45	<0.66	ND	
	2/17/99	--	NA	NA	<0.13	<0.22	<0.20	<0.23	<0.51	<0.16	Naphthalene	<1.1
	5/19/99	--	NA	NA	<0.13	<0.22	<0.20	<0.23	<0.51	<0.16	Naphthalene	<0.46
	10/25/99	--	NA	NA	<0.13	<0.22	<0.20	<0.23	<0.51	<0.16	Naphthalene	<1.1
	2/29/00	--	NA	NA	<0.13	<0.22	<0.20	<0.23	<0.51	<0.16	Naphthalene	<0.46
OP-MW12*	4/2/97	--	NA	<50	<0.5	<1.0	<1.0	<2.0	<2.0	5.2	ND	
	7/23/97	--	NA	NA	<0.5	<1.0	<1.0	<2.0	<2.0	6.42	NA	
	1/22/98	--	NA	<50	<0.5	<1.0	<1.0	<2.0	<2.0	4.43	NA	
	5/19/98	--	NA	<50	<0.5	<1.0	<1.0	<2.0	<2.0	1.14	NA	
	11/12/98	--	NA	<30	<0.20	<0.30	<0.20	<0.60	<0.60	28	ND	
	3/26/99	--	NA	<30	<0.20	<0.30	<0.20	<0.60	<0.60	8.7	NA	
OP-MW4*	4/2/97	--	NA	2,840	**1,910**	4.8	4.9	95.2	21.4	**4,150**	ND	
	7/23/97	--	NA	NA	**1,525**	<20.0	<20.0	48.1	<40.0	**5,010**	NA	
	1/22/98	--	NA	538	**42.9**	<5.0	<5.0	<10.0	<10.0	<5.0	NA	
	5/19/98	--	NA	1,500	**10.2**	<20.0	<20.0	<40.0	<40.0	**1,970**	NA	
	11/12/98	--	NA	<1,500	<10	<15	<10	<30	<30	**1,900**	NA	
	3/26/99	(18)	NA	600	2.0	<1.5	<1.0	<3.0	<3.0	**1,200**	NA	

Table 4 (Continued)
Groundwater Analytical Results Summary

Sample	Date	Lab Notes	DRO	GRO	Benzene	Ethylbenzene	Toluene	Xylenes	TMBs	MTBE	Other Compounds	
OP-PZ4*	4/2/97	--	NA	<50	<0.5	<1.0	<1.0	<2.0	<2.0	<1.0	ND	
	7/23/97	--	NA	NA	<0.5	<1.0	<1.0	<2.0	<2.0	<1.0	NA	
	1/22/98	--	NA	<50	<0.5	<1.0	<1.0	<2.0	<2.0	<1.0	NA	
	5/19/98	--	NA	<50	<0.5	<1.0	<1.0	<2.0	<2.0	<1.0	NA	
	11/12/98	--	NA	<30	<0.20	<0.30	<0.20	<0.60	<0.60	<0.20	ND	
	3/26/99	--	NA	<30	<0.20	<0.30	<0.20	<0.60	<0.60	<0.20	NA	
Bailer Blank	10/10/97	(19)	NA	NA	<0.41	<0.23	<0.28	<0.79	<0.55	<0.53	Methylene chloride	0.36
Rinsate Blank	2/10/98	--	NA	NA	<0.16	<0.29	<0.36	<1.15	<0.64	<0.20	NA	
	5/4/98	(5)	NA	NA	<0.27	<0.32	0.28	<0.67	<0.49	<0.32	Naphthalene	<0.35
	8/20/98	--	NA	NA	0.20	<0.22	0.45	0.38	<0.51	<0.16	Naphthalene	<0.46
	11/12/98	--	NA	NA	<0.13	<0.22	0.44	0.33	<0.51	<0.16	NA	
	2/17/99	--	NA	NA	<0.13	<0.22	<0.20	<0.23	<0.51	<0.16	Naphthalene	<1.1
	5/19/99	--	NA	NA	<0.13	<0.22	<0.20	<0.23	<0.51	<0.16	Naphthalene	<0.46
	10/25/99	--	NA	NA	<0.13	<0.22	<0.20	0.24	<0.51	<0.16	Naphthalene	<1.1
	2/29/00	--	NA	NA	<0.13	<0.22	<0.20	<0.23	<0.51	<0.16	Naphthalene	<0.46
Trip Blank	10/10/97	(19)	NA	NA	<0.41	<0.23	<0.28	<0.79	<0.55	<0.53	Methylene chloride	0.42
	2/10/98	--	NA	NA	<0.16	<0.29	<0.36	<1.15	<0.64	<0.20	NA	
	5/4/98	--	NA	NA	<0.27	<0.32	<0.27	<0.67	<0.49	<0.32	Naphthalene	<0.35
	8/20/98	--	NA	NA	<0.13	<0.22	<0.20	<0.23	<0.51	<0.16	Naphthalene	<0.46
	11/12/98	(19)	NA	NA	<0.31	<0.26	<0.48	<1.0	<0.45	<0.66	Methylene chloride	1.5
	2/17/99	--	NA	NA	<0.13	<0.22	<0.20	<0.23	<0.51	<0.16	Naphthalene	<1.1
	5/19/99	--	NA	NA	<0.13	<0.22	<0.20	<0.23	<0.51	<0.16	Naphthalene	<0.46
	10/25/99	--	NA	NA	<0.13	<0.22	<0.20	<0.23	<0.51	<0.16	Naphthalene	<1.1

Table 4 (Continued)
Groundwater Analytical Results Summary

Sample	Date	Lab Notes	DRO	GRO	Benzene	Ethylbenzene	Toluene	Xylenes	TMBs	MTBE	Other Compounds	
Trip Blank (cont.)	2/29/00	--	NA	NA	<0.13	<0.22	<0.20	<0.23	<0.51	<0.16	Naphthalene	<0.46
NR 140 Enforcement Standards			NE	NE	5	700	1,000	10,000	480	60	Chrysene Dichlorodifluoromethane Fluorene Naphthalene Pyrene Methylene Chloride	0.2 1,000 400 40 250 150
NR 140 Preventive Action Limits			NE	NE	0.5	140	200	1,000	96	12	Chrysene Dichlorodifluoromethane Fluorene Naphthalene Pyrene Methylene Chloride	0.02 200 80 8 50 15

NOTES:
Bold results exceed NR 140 Enforcement Standards.
* = Data from adjacent Open Pantry (OP) LUST site collected by Ayres Associates.
MW3 abandoned on 10/15/98.

ABBREVIATIONS:
DRO = Diesel Range Organics
PAH = Polynuclear Aromatic Hydrocarbon
NE = No Standard Established
GRO = Gasoline Range Organices
VOC = Volatile Organic Compound
LOQ = Limit of Quantitation
TMBs = 1,2,4- and 1,3,5-Trimethylbenzene
NA = Not Analyzed
MTBE = Methyl-tert-butyl ether
ND = Not Detected

Table 4 (Continued)
Groundwater Analytical Results Summary

LABORATORY NOTES:

(1) Contained fractions heavier than GRO hydrocarbons.
(2) Contained fractions lighter and heavier than GRO and DRO hydrocarbons. Elevated reporting limit due to sample dilution.
(3) Sample contained fractions lighter than GRO and DRO hydrocarbons. MTBE has an estimated value, concentration was less than LOQ.
(4) Sample contained fractions lighter and heavier than GRO and DRO Hydrocarbons. Estimated values for Ethylbenzene, Toluene, 1,2,4-TMB, and GRO, concentration was less than LOQ.
(5) Toluene has an estimated value, detected at a concentration below the LOQ.
(6) Benzene and Toluene have estimated values, detected at concentrations below the LOQ.
(7) VOC Analysis - Sample exhibits hydrocarbon pattern resembling gasoline. Early and late peaks were present. Methyl-tert-butyl-ether, Benzo(a)anthracene, Chrysene and Phenanthrene have estimated values, detected at concentrations below the LOQ.
(8) VOC Analysis - Sample exhibits hydrocarbon pattern resembling gasoline. Early and late peaks were present. Isopropylbenzene, Methylene chloride, Benzo(a)anthracene, Chrysene and Pyrene have estimated values, detected at concentrations below the LOQ.
(9) Ethylbenzene, 1,3,5-Trimethylbenzene, 1,2,4-Trimethylbenzene, and m&p-Xylenes have estimated values, detected at concentrations below LOQ.
(10) PVOC Analysis - Sample exhibits hydrocarbon pattern resembling gasoline. Early and late peaks were present.
(11) Late eluting hydrocarbons present. MTBE had matrix interference.
(12) VOC Analysis - Sample exhibits hydrocarbon pattern resembling gasoline. Early and late peaks were present. n-Butylbenzene, 1,2,4-Trimethylbenzene and 1,3,5-Trimethylbenzene have estimated values, detected at concentrations below the LOQ.
(13) 1,2,4-Trimethylbenzene has an estimated value, detected at a concentration below LOQ.
(14) Late eluting hydrocarbons present.
(15) VOC Analysis - Sample exhibits hydrocarbon pattern resembling gasoline. Early peaks were present. PAH Analysis - Hump in the chromatogram; elevated detection limits. p-Isopropyltoluene, MTBE, and Benzo(a)anthracene have estimated values, detected at concentrations below the LOQ.
(16) PVOC Analysis - Sample exhibits hydrocarbon pattern resembling diesel fuel or extremely weathered gasoline.
(17) MTBE Analysis - Matrix interference.
(18) GRO Analysis - Sample contained lighter hydrocarbon fractions. Benzene Analyses - Estimated concentration and raised quantitation or reporting limit due to matrix/background interference. MTBE Analysis - Results are reported from higher dilution.
(19) Methylene chloride is present in the laboratory environment. Detects should be considered suspect. Methylene chloride has an estimated value, detected at a concentration below the LOQ.

Checked: DCL
Date: 7/7/00

Table 1
Soil Site Investigation Analytical Results Summary
CG Co-op/Stoughton Bulk Plant - BT² Project #1071
(Results are in mg/kg, unless noted otherwise)

Sample	Date	Lab Notes	Depth (feet)	FID/PID (IUs)	DRO	GRO	Benzene	E	Toluene	Xylenes	1,2,4-TMB	1,3,5-TMB	MTBE	Other Compounds
S5	04/09/97	(1)	1-2	4,500	**240**	**130**	**0.035**	0.32	<0.025	2.30	2.0	0.13	<0.025	NA
GP1 S2	06/16/97	(2)	2-4	200	<1.5	1.8	<0.025	<0.025	<0.025	<0.050	0.046	<0.025	<0.025	NA
GP3 S2	06/16/97	--	2-4	8	<1.5	<1.0	<0.025	<0.025	<0.025	<0.050	<0.025	<0.025	<0.025	NA
GP4 S2	06/16/97	--	2-4	25	<1.5	<1.0	<0.025	<0.025	<0.025	<0.050	<0.025	<0.025	<0.025	NA
GP5 S2	06/16/97	--	2-4	7	<1.5	<1.0	<0.025	<0.025	<0.025	<0.050	<0.025	<0.025	<0.025	NA
GP6 S2	06/16/97	(3)	2-4	>10,000	**2,600**	**560**	**0.63**	**2.9**	0.76	**34**	25	8.3	<0.50	Cadmium <0.176 Lead 15.3 n-butylbenzene 11 sec-butylbenzene 0.96 isopropylbenzene 0.72 p-isopropyltoluene 3.4 naphthalene 5.2 n-propylbenzene 2.7
GP7 S2	06/16/97	--	2-4	50	<1.4	<1.0	<0.025	<0.025	<0.025	<0.050	<0.025	<0.025	<0.025	NA
GP8 S2	06/16/97	--	2-4	60	<1.4	<1.0	<0.025	<0.025	<0.025	<0.050	<0.025	<0.025	<0.025	NA
GP9 S2	06/16/97	--	2-4	15	<1.5	<1.0	<0.025	<0.025	<0.025	<0.050	<0.025	<0.025	<0.025	NA
GP10 S2	06/16/97	--	2-4	10	<1.4	<1.0	<0.025	<0.025	<0.025	<0.050	<0.025	<0.025	<0.025	NA
GP11 S2	06/16/97	--	2-4	<5	<1.5	<1.0	<0.025	<0.025	<0.025	<0.050	<0.025	<0.025	<0.025	NA
GP12 S2	06/16/97	--	2-4	<5	<1.4	<1.0	<0.025	<0.025	<0.025	<0.050	<0.025	<0.025	<0.025	NA
GP13 S2	06/16/97	--	2-4	<5	<1.4	<1.0	<0.025	<0.025	<0.025	<0.050	<0.025	<0.025	<0.025	NA
GP14 S2	06/16/97	--	2-4	<5	<1.5	<1.0	<0.025	<0.025	<0.025	<0.050	<0.025	<0.025	<0.025	NA
GP17 S2	06/17/97	--	2-4	<5	<1.4	<1.0	<0.025	<0.025	<0.025	<0.050	<0.025	<0.025	<0.025	NA
GP19 S2	06/17/97	--	2-4	<5	<1.4	<1.0	<0.025	<0.025	<0.025	<0.050	<0.025	<0.025	<0.025	NA
GP20 S2	06/17/97	(4)	2-4	<5	27	1.4	<0.025	<0.025	<0.025	<0.050	<0.025	<0.025	<0.025	NA
MW3 S1	09/25/97	(5)	4	1,571	**3,600**	**4,100**	**8.3**	**48**	**3.5**	**315**	190	65	<2	NA

Table 1 (Continued)
Soil Site Investigation Analytical Results Summary

Sample	Date	Lab Notes	Depth (feet)	FID/PID (IUs)	DRO	GRO	Benzene	E	Toluene	Xylenes	1,2,4-TMB	1,3,5-TMB	MTBE	Other Compounds
MW6 S1	09/26/97	(6)	4	1,278	**2,700**	**620**	**3**	**8.8**	**2.6**	**49**	34	11	0.870	NA
MeOH Blank	09/25/97	--	--	--	NA	<2.5	<0.025	<0.025	<0.025	<0.05	<0.025	<0.025	<0.025	NA
NR Generic 720 Soil Cleanup Standards					100	100	0.0055	2.9	1.5	4.1	NE	NE	NE	Cadmium 8 Lead 50

NOTES:
Bold results exceed NR 720 Generic Soil Cleanup Standards.

ABBREVIATIONS:
FID = Flame Ionization Detector
TMB = Trimethylbenzene
NE = No Standard Established
DRO = Diesel Range Organics
MTBE = Methyl-tert-butyl ether
GRO = Gasoline Range Organics
VOCs = Volatile Organic Compounds
E = Ethylbenzene
NA = Not Analyzed

LABORATORY NOTES:
(1) Estimated value for benzene, concentration less than LOQ. Sample contained fractions lighter and heavier than DRO hydrocarbons. Sample contained fractions heavier than GRO hydrocarbons.
(2) Sample contained fractions heavier than DRO hydrocarbons. Estimated value for GRO and 1,2,4-TMB, concentration was less than LOQ.
(3) Sample contained fractions lighter than DRO hydrocarbons. Elevated reporting limit due to sample dilution. Estimated values for benzene, isopropylbenzene, and toluene, concentration less than LOQ.
(4) Estimated value for GRO, concentration less than LOQ.
(5) DRO Analysis - Front peaks present along with diesel peaks. GRO Analysis - Sample exhibits hydrocarbon pattern resembling diesel fuel or extremely weathered gasoline.
(6) DRO Analysis - Front peaks present along with diesel peaks. GRO Analysis - Sample exhibits hydrocarbon pattern resembling gasoline. Early and late peaks were present outside of window

Checked: DCL
Date: 7/7/00

Table 2
Soil Excavation Analytical Results Summary
CG Co-op/Stoughton Bulk Plant / Project #1071
(Results are in µg/kg, except where noted otherwise)

ample	Date	Depth (feet)	Lab Notes	DRO (mg/kg)	GRO (mg/kg)	Benzene	Ethylbenzene	Toluene	Xylenes	TMBs	MTBE
S1	10/15/98	2	(1)	<5.4	<5.4	<27	<27	<27	<80	48	<27
[illegible]	10/15/98	2	(1)	<5.4	<5.4	<27	<27	<27	<81	28	<27
S4	10/15/98	2	(1)	<5.5	<5.5	<27	<27	<27	<82	<54	<27
[illegible]	10/15/98	2	(1)	<5.9	<5.9	<29	<29	<29	<88	<58	<29
S10	10/15/98	2	(1)	<6.1	<6.1	<30	<30	<30	<91	<60	<30
[illegible]1	10/16/98	2	(1)	<5.6	<5.6	<28	<28	<28	<83	<56	<28
S12	10/16/98	2	(1)	<5.5	<5.5	<28	<28	<28	<83	<56	<28
[illegible]6	10/16/98	2	(1)	18	<5.6	<28	<28	<28	<84	38	<28
S20	10/16/98	2	–	12	<5.3	<27	<27	<27	<80	<54	<27
S21	10/16/98	3	(2)	215	9.0	<28	<28	<28	147	127	<28
S22	10/16/98	3	--	<6.9	<6.9	<35	<35	<35	<100	<70	<35
S23	10/16/98	3	--	<5.4	<5.4	<27	<27	<27	<81	<54	<27
[illegible]24	10/16/98	3	–	<5.3	<5.3	<27	<27	<27	<80	49	<27
S6	10/15/98	Waste	(1)	14	20	320	369	91	2,210	1,215	<31
[illegible]5	10/16/98	Waste	(1) (2)	7,750	2,740	7,750	31,900	3,190	154,000	152,300	<1,370
NR 720 Generic Soil Cleanup Standards				100	100	5.5	2,900	1,500	4,100	NE	NE

ABBREVIATIONS:
DRO = Diesel Range Organics
MTBE = Methyl-tert-butyl ether
NE = No Standard Established
GRO = Gasoline Range Organics
VOCs = Volatile Organic Compounds
TMBs = Trimethylbenzene (1,2,4- and 1,3,5- combined)
NA = Not Analyzed

LABORATORY NOTES:
(1) DRO received past hold time.
(2) GRO had late eluting hydrocarbons present.

Checked: DCC
Date: 7/7/00

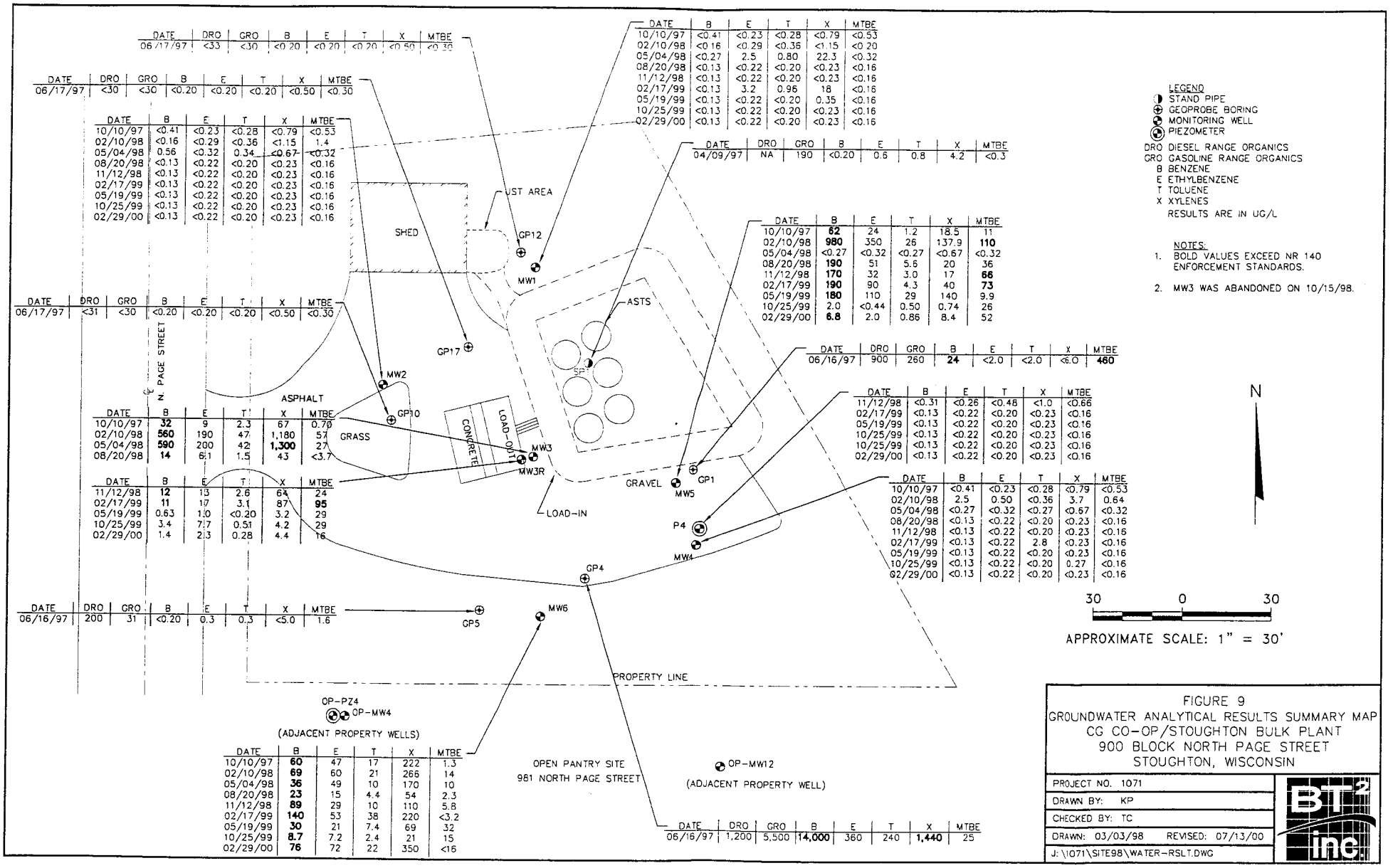

DATE	DRO	GRO	B	E	T	X	MTBE
06/17/97	<33	<30	<0.20	<0.20	<0.20	<0.50	<0.30

DATE	DRO	GRO	B	E	T	X	MTBE
06/17/97	<30	<30	<0.20	<0.20	<0.20	<0.50	<0.30

DATE	B	E	T	X	MTBE
10/10/97	<0.41	<0.23	<0.28	<0.79	<0.53
02/10/98	<0.16	<0.29	<0.36	<1.15	1.4
05/04/98	0.56	<0.32	0.34	<0.67	<0.32
08/20/98	<0.13	<0.22	<0.20	<0.23	<0.16
11/12/98	<0.13	<0.22	<0.20	<0.23	<0.16
02/17/99	<0.13	<0.22	<0.20	<0.23	<0.16
05/19/99	<0.13	<0.22	<0.20	<0.23	<0.16
10/25/99	<0.13	<0.22	<0.20	<0.23	<0.16
02/29/00	<0.13	<0.22	<0.20	<0.23	<0.16

DATE	DRO	GRO	B	E	T	X	MTBE
06/17/97	<31	<30	<0.20	<0.20	<0.20	<0.50	<0.30

DATE	B	E	T	X	MTBE
10/10/97	**32**	9	2.3	67	0.70
02/10/98	**560**	190	47	1,180	57
05/04/98	**590**	200	42	**1,300**	27
08/20/98	**14**	6.1	1.5	43	<3.7

DATE	B	E	T	X	MTBE
11/12/98	**12**	13	2.6	64	24
02/17/99	**11**	17	3.1	87	**95**
05/19/99	0.63	1.0	<0.20	3.2	29
10/25/99	3.4	7.7	0.51	4.2	29
02/29/00	1.4	2.3	0.28	4.4	16

DATE	DRO	GRO	B	E	T	X	MTBE
06/16/97	200	31	<0.20	0.3	0.3	<5.0	1.6

DATE	B	E	T	X	MTBE
10/10/97	**60**	47	17	222	1.3
02/10/98	**69**	60	21	266	14
05/04/98	**36**	49	10	170	10
08/20/98	**23**	15	4.4	54	2.3
11/12/98	**89**	29	10	110	5.8
02/17/99	**140**	53	38	220	<3.2
05/19/99	**30**	21	7.4	69	32
10/25/99	**8.7**	7.2	2.4	21	15
02/29/00	**76**	72	22	350	<16

DATE	B	E	T	X	MTBE
10/10/97	<0.41	<0.23	<0.28	<0.79	<0.53
02/10/98	<0.16	<0.29	<0.36	<1.15	<0.20
05/04/98	<0.27	2.5	0.80	22.3	<0.32
08/20/98	<0.13	<0.22	<0.20	<0.23	<0.16
11/12/98	<0.13	<0.22	<0.20	<0.23	<0.16
02/17/99	<0.13	3.2	0.96	18	<0.16
05/19/99	<0.13	<0.22	<0.20	0.35	<0.16
10/25/99	<0.13	<0.22	<0.20	<0.23	<0.16
02/29/00	<0.13	<0.22	<0.20	<0.23	<0.16

DATE	DRO	GRO	B	E	T	X	MTBE
04/09/97	NA	190	<0.20	0.6	0.8	4.2	<0.3

DATE	B	E	T	X	MTBE
10/10/97	**62**	24	1.2	18.5	11
02/10/98	**980**	350	26	137.9	**110**
05/04/98	<0.27	<0.32	<0.27	<0.67	<0.32
08/20/98	**190**	51	5.6	20	36
11/12/98	**170**	32	3.0	17	**66**
02/17/99	**190**	90	4.3	40	**73**
05/19/99	**180**	110	29	140	9.9
10/25/99	2.0	<0.44	0.50	0.74	26
02/29/00	**6.8**	2.0	0.86	8.4	52

DATE	DRO	GRO	B	E	T	X	MTBE
06/16/97	900	260	**24**	<2.0	<2.0	<6.0	**460**

DATE	B	E	T	X	MTBE
11/12/98	<0.31	<0.26	<0.48	<1.0	<0.66
02/17/99	<0.13	<0.22	<0.20	<0.23	<0.16
05/19/99	<0.13	<0.22	<0.20	<0.23	<0.16
10/25/99	<0.13	<0.22	<0.20	<0.23	<0.16
10/25/99	<0.13	<0.22	<0.20	<0.23	<0.16
02/29/00	<0.13	<0.22	<0.20	<0.23	<0.16

DATE	B	E	T	X	MTBE
10/10/97	<0.41	<0.23	<0.28	<0.79	<0.53
02/10/98	2.5	0.50	<0.36	3.7	0.64
05/04/98	<0.27	<0.32	<0.27	<0.67	<0.32
08/20/98	<0.13	<0.22	<0.20	<0.23	<0.16
11/12/98	<0.13	<0.22	<0.20	<0.23	<0.16
02/17/99	<0.13	<0.22	2.8	<0.23	<0.16
05/19/99	<0.13	<0.22	<0.20	<0.23	<0.16
10/25/99	<0.13	<0.22	<0.20	0.27	<0.16
02/29/00	<0.13	<0.22	<0.20	<0.23	<0.16

DATE	DRO	GRO	B	E	T	X	MTBE
06/16/97	1,200	5,500	**14,000**	360	240	**1,440**	25

LEGEND
- STAND PIPE
- GEOPROBE BORING
- MONITORING WELL
- PIEZOMETER

DRO DIESEL RANGE ORGANICS
GRO GASOLINE RANGE ORGANICS
B BENZENE
E ETHYLBENZENE
T TOLUENE
X XYLENES
RESULTS ARE IN UG/L

NOTES:
1. BOLD VALUES EXCEED NR 140 ENFORCEMENT STANDARDS.
2. MW3 WAS ABANDONED ON 10/15/98.

FIGURE 9
GROUNDWATER ANALYTICAL RESULTS SUMMARY MAP
CG CO-OP/STOUGHTON BULK PLANT
900 BLOCK NORTH PAGE STREET
STOUGHTON, WISCONSIN

PROJECT NO. 1071	
DRAWN BY: KP	
CHECKED BY: TC	
DRAWN: 03/03/98	REVISED: 07/13/00
J:\1071\SITE98\WATER-RSLT.DWG	

BT² inc.

Table 3
Water Level Summary
CG Co-op/Stoughton Bulk Plant - BT² Project #1071

Raw Data		Depth to Water in feet below top of well casing										
		MW1	MW2	MW3	MW3R	MW4	MW5	MW6	P4	OP-MW4 (1)	OP-MW12 (1)	OP-PZ4 (1)
Measurement Date												
26-Sep-1997	(2)	4.32	4.19	3.93		3.09	3.26	2.61		NM	NM	NM
10-Oct-1997		4.45	4.36	3.92		3.15	3.23	2.58		NM	NM	NM
10-Feb-1998		3.99	3.71	3.44		2.89	2.93	2.09		2.56	3.51	1.54
3-Mar-1998		3.75	3.40	3.21		2.72	2.78	1.84		2.09	3.08	1.40
04-May-98		3.56	3.17	2.98		2.41	2.56	1.50		1.67	2.53	0.24
20-Aug-1998		4.06	3.87	3.54		2.85	2.98	2.24		NM	NM	NM
11-Nov-1998		3.70	3.36	(removed)	3.56	2.48	2.67	1.73	0	2.15	3.06	0.86
17-Feb-1999		3.69	3.2	(removed)	3.54	2.65	2.75	1.83	0	0.89	frozen	frozen
19-May-1999		3.04	2.41	(removed)	2.85	2.05	2.26	1.15	0	0	1.72	1.37
25-Oct-1999		4.06	3.83	(removed)	3.95	2.79	2.94	2.09	0	1.15	3.22	2.69
29-Feb-2000		3.34	2.73	(removed)	3.15	2.28	2.48	1.40	0	1.27	1.65	0.53

		Ground Water Elevation in feet above mean sea level (amsl)										
Well Number		MW1	MW2	MW3	MW3R	MW4	MW5	MW6	P4	OP-MW4 (1)	OP-MW12 (1)	OP-PZ4 (1)
Top of Casing Elevation (feet amsl)		855.08	855.03	854.46	854.90	853.58	853.56	852.89	853.45	854.55	853.13	854.53
Measurement Date												
09/26/97	(2)	850.76	850.84	850.53	NM	850.49	850.30	850.28				
10/10/97		850.63	850.67	850.54	NM	850.43	850.33	850.31				
02/10/98		851.09	851.32	851.02	NM	850.69	850.63	850.80		851.99	849.62	852.99
03/03/98		851.33	851.63	851.25	NM	850.86	850.78	851.05		852.46	850.05	853.13
04-May-98		851.52	851.86	851.48	NM	851.17	851.00	851.39		852.88	850.60	854.29
20-Aug-1998		851.02	851.16	850.92	NM	850.73	850.58	850.65	NM	NM	NM	NM
11-Nov-1998		851.38	851.67	NM	851.34	851.10	850.89	851.16	853.45	852.40	850.07	853.67
17-Feb-1999		851.39	851.83	NM	851.36	850.93	850.81	851.06	853.45	853.66	frozen	frozen
19-May-1999		852.04	852.62	NM	852.05	851.53	851.30	851.74	853.45	854.55	851.41	853.16
25-Oct-1999		851.02	851.20	NM	850.95	850.79	850.62	850.80	853.45	853.40	849.91	851.84
29-Feb-2000		851.74	852.30	NM	851.75	851.30	851.08	851.49	853.45	853.28	851.48	854.00

ABBREVIATIONS:
NM = not measured

NOTES:
(1) Wells located on adjacent Open Pantry (OP) LUST site.
(2) The water levels were measured prior to well development.

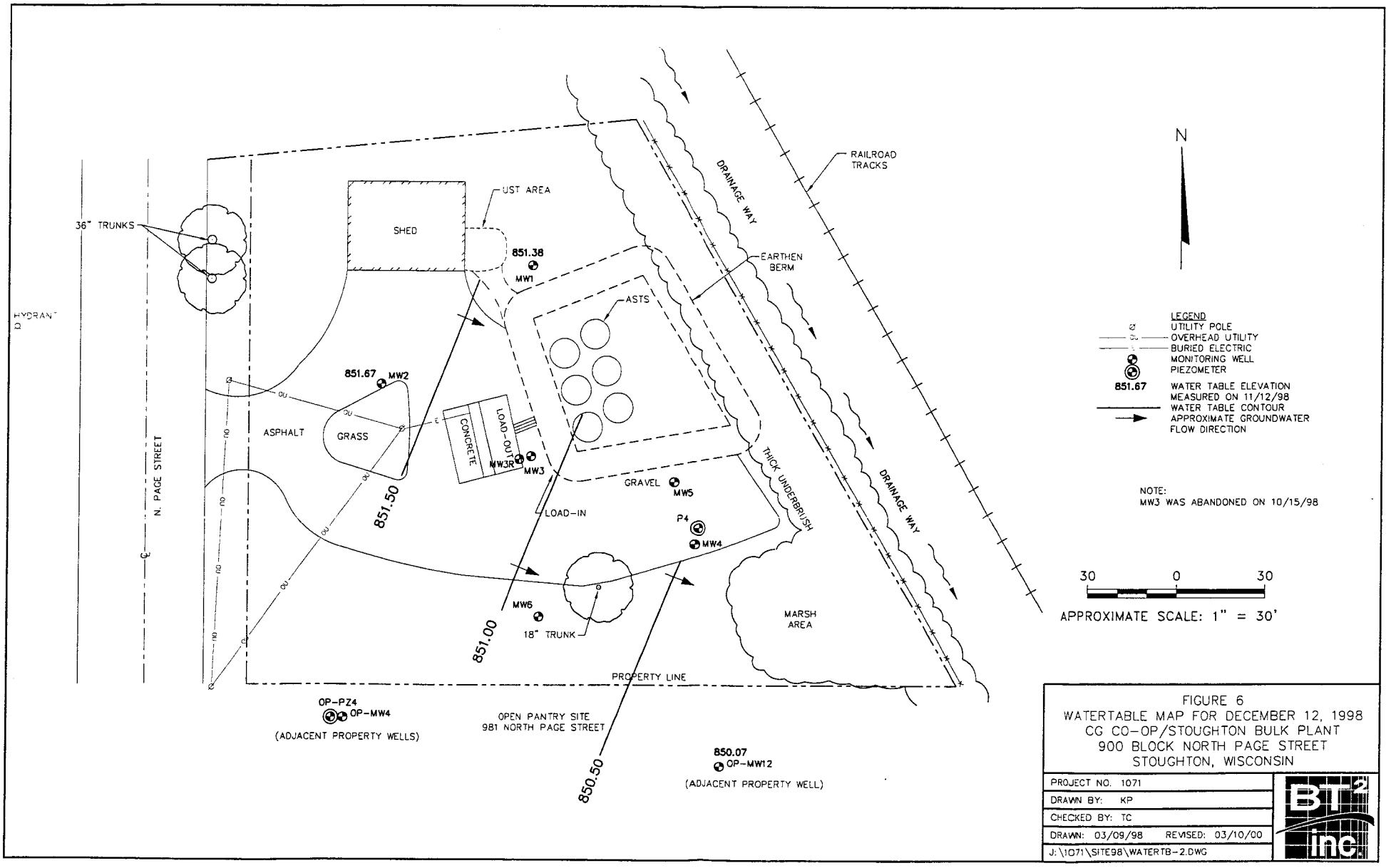

FIGURE 6
WATERTABLE MAP FOR DECEMBER 12, 1998
CG CO-OP/STOUGHTON BULK PLANT
900 BLOCK NORTH PAGE STREET
STOUGHTON, WISCONSIN

PROJECT NO. 1071	
DRAWN BY: KP	
CHECKED BY: TC	
DRAWN: 03/09/98 REVISED: 03/10/00	
J:\1071\SITE98\WATERTB-2.DWG	

BT² inc

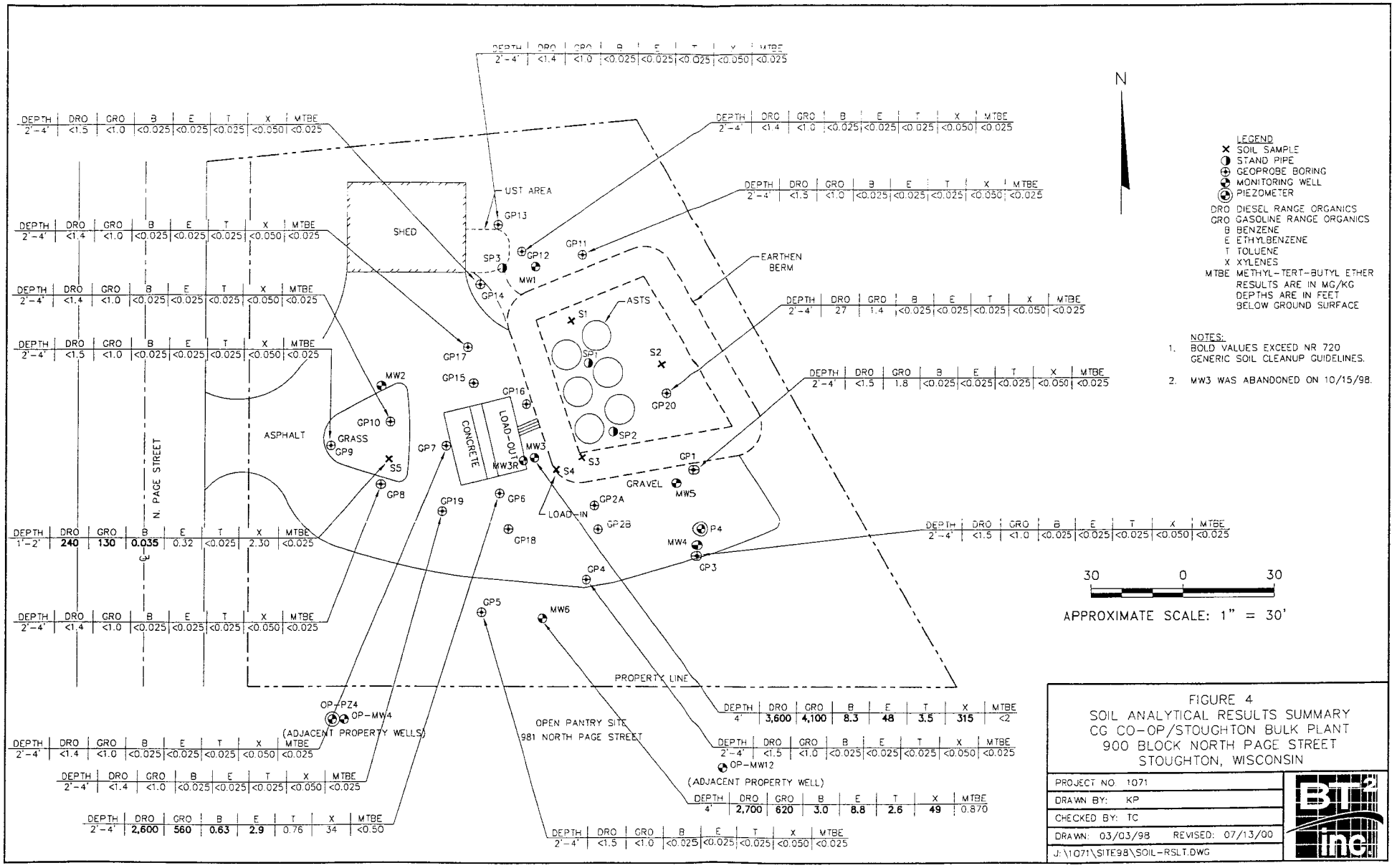

DEPTH	DRO	GRO	B	E	T	X	MTBE
2'-4'	<1.4	<1.0	<0.025	<0.025	<0.025	<0.050	<0.025

DEPTH	DRO	GRO	B	E	T	X	MTBE
2'-4'	<1.5	<1.0	<0.025	<0.025	<0.025	<0.050	<0.025

DEPTH	DRO	GRO	B	E	T	X	MTBE
2'-4'	<1.4	<1.0	<0.025	<0.025	<0.025	<0.050	<0.025

DEPTH	DRO	GRO	B	E	T	X	MTBE
2'-4'	<1.5	<1.0	<0.025	<0.025	<0.025	<0.050	<0.025

DEPTH	DRO	GRO	B	E	T	X	MTBE
2'-4'	<1.4	<1.0	<0.025	<0.025	<0.025	<0.050	<0.025

DEPTH	DRO	GRO	B	E	T	X	MTBE
2'-4'	<1.5	<1.0	<0.025	<0.025	<0.025	<0.050	<0.025

DEPTH	DRO	GRO	B	E	T	X	MTBE
1'-2'	**240**	**130**	**0.035**	0.32	<0.025	2.30	<0.025

DEPTH	DRO	GRO	B	E	T	X	MTBE
2'-4'	<1.4	<1.0	<0.025	<0.025	<0.025	<0.050	<0.025

DEPTH	DRO	GRO	B	E	T	X	MTBE
2'-4'	<1.4	<1.0	<0.025	<0.025	<0.025	<0.050	<0.025

DEPTH	DRO	GRO	B	E	T	X	MTBE
2'-4'	<1.4	<1.0	<0.025	<0.025	<0.025	<0.050	<0.025

DEPTH	DRO	GRO	B	E	T	X	MTBE
2'-4'	**2,600**	**560**	**0.63**	**2.9**	0.76	34	<0.50

DEPTH	DRO	GRO	B	E	T	X	MTBE
2'-4'	<1.5	<1.0	<0.025	<0.025	<0.025	<0.050	<0.025

DEPTH	DRO	GRO	B	E	T	X	MTBE
2'-4'	27	1.4	<0.025	<0.025	<0.025	<0.050	<0.025

DEPTH	DRO	GRO	B	E	T	X	MTBE
2'-4'	<1.5	1.8	<0.025	<0.025	<0.025	<0.050	<0.025

DEPTH	DRO	GRO	B	E	T	X	MTBE
2'-4'	<1.5	<1.0	<0.025	<0.025	<0.025	<0.050	<0.025

DEPTH	DRO	GRO	B	E	T	X	MTBE
4'	**3,600**	**4,100**	**8.3**	**48**	**3.5**	**315**	<2

DEPTH	DRO	GRO	B	E	T	X	MTBE
2'-4'	<1.5	<1.0	<0.025	<0.025	<0.025	<0.050	<0.025

DEPTH	DRO	GRO	B	E	T	X	MTBE
4'	**2,700**	**620**	**3.0**	**8.8**	**2.6**	**49**	0.870

LEGEND
- ✕ SOIL SAMPLE
- STAND PIPE
- GEOPROBE BORING
- MONITORING WELL
- PIEZOMETER

DRO DIESEL RANGE ORGANICS
GRO GASOLINE RANGE ORGANICS
B BENZENE
E ETHYLBENZENE
T TOLUENE
X XYLENES
MTBE METHYL-TERT-BUTYL ETHER
RESULTS ARE IN MG/KG
DEPTHS ARE IN FEET BELOW GROUND SURFACE

NOTES:
1. BOLD VALUES EXCEED NR 720 GENERIC SOIL CLEANUP GUIDELINES.
2. MW3 WAS ABANDONED ON 10/15/98.

FIGURE 4
SOIL ANALYTICAL RESULTS SUMMARY
CG CO-OP/STOUGHTON BULK PLANT
900 BLOCK NORTH PAGE STREET
STOUGHTON, WISCONSIN

PROJECT NO: 1071	
DRAWN BY: KP	
CHECKED BY: TC	
DRAWN: 03/03/98 REVISED: 07/13/00	
J:\1071\SITE98\SOIL-RSLT.DWG	

BT2 inc

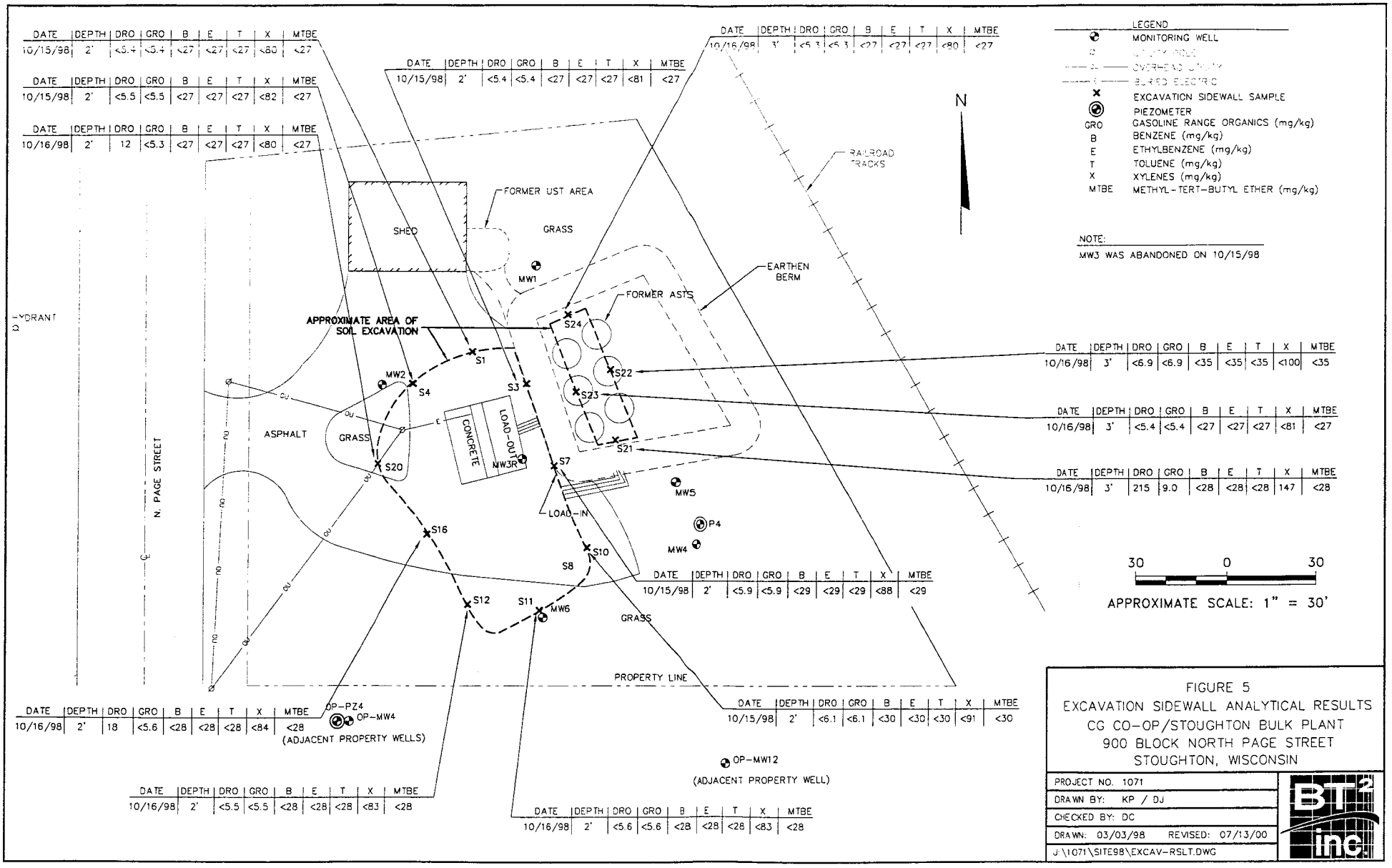

DATE	DEPTH	DRO	GRO	B	E	T	X	MTBE
10/15/98	2'	<5.4	<5.4	<27	<27	<27	<80	<27

DATE	DEPTH	DRO	GRO	B	E	T	X	MTBE
10/15/98	2'	<5.5	<5.5	<27	<27	<27	<82	<27

DATE	DEPTH	DRO	GRO	B	E	T	X	MTBE
10/16/98	2'	12	<5.3	<27	<27	<27	<80	<27

DATE	DEPTH	DRO	GRO	B	E	T	X	MTBE
10/15/98	2'	<5.4	<5.4	<27	<27	<27	<81	<27

DATE	DEPTH	DRO	GRO	B	E	T	X	MTBE
10/16/98	3'	<5.3	<5.3	<27	<27	<27	<80	<27

DATE	DEPTH	DRO	GRO	B	E	T	X	MTBE
10/16/98	3'	<6.9	<6.9	<35	<35	<35	<100	<35

DATE	DEPTH	DRO	GRO	B	E	T	X	MTBE
10/16/98	3'	<5.4	<5.4	<27	<27	<27	<81	<27

DATE	DEPTH	DRO	GRO	B	E	T	X	MTBE
10/16/98	3'	215	9.0	<28	<28	<28	147	<28

DATE	DEPTH	DRO	GRO	B	E	T	X	MTBE
10/15/98	2'	<5.9	<5.9	<29	<29	<29	<88	<29

DATE	DEPTH	DRO	GRO	B	E	T	X	MTBE
10/16/98	2'	18	<5.6	<28	<28	<28	<84	<28

DATE	DEPTH	DRO	GRO	B	E	T	X	MTBE
10/15/98	2'	<6.1	<6.1	<30	<30	<30	<91	<30

DATE	DEPTH	DRO	GRO	B	E	T	X	MTBE
10/16/98	2'	<5.5	<5.5	<28	<28	<28	<83	<28

DATE	DEPTH	DRO	GRO	B	E	T	X	MTBE
10/16/98	2'	<5.6	<5.6	<28	<28	<28	<83	<28

FIGURE 5
EXCAVATION SIDEWALL ANALYTICAL RESULTS
CG CO-OP/STOUGHTON BULK PLANT
900 BLOCK NORTH PAGE STREET
STOUGHTON, WISCONSIN

PROJECT NO. 1071	BT² inc.
DRAWN BY: KP / DJ	
CHECKED BY: DC	
DRAWN: 03/03/98 REVISED: 07/13/00	
J:\1071\SITE98\EXCAV-RSLT.DWG	

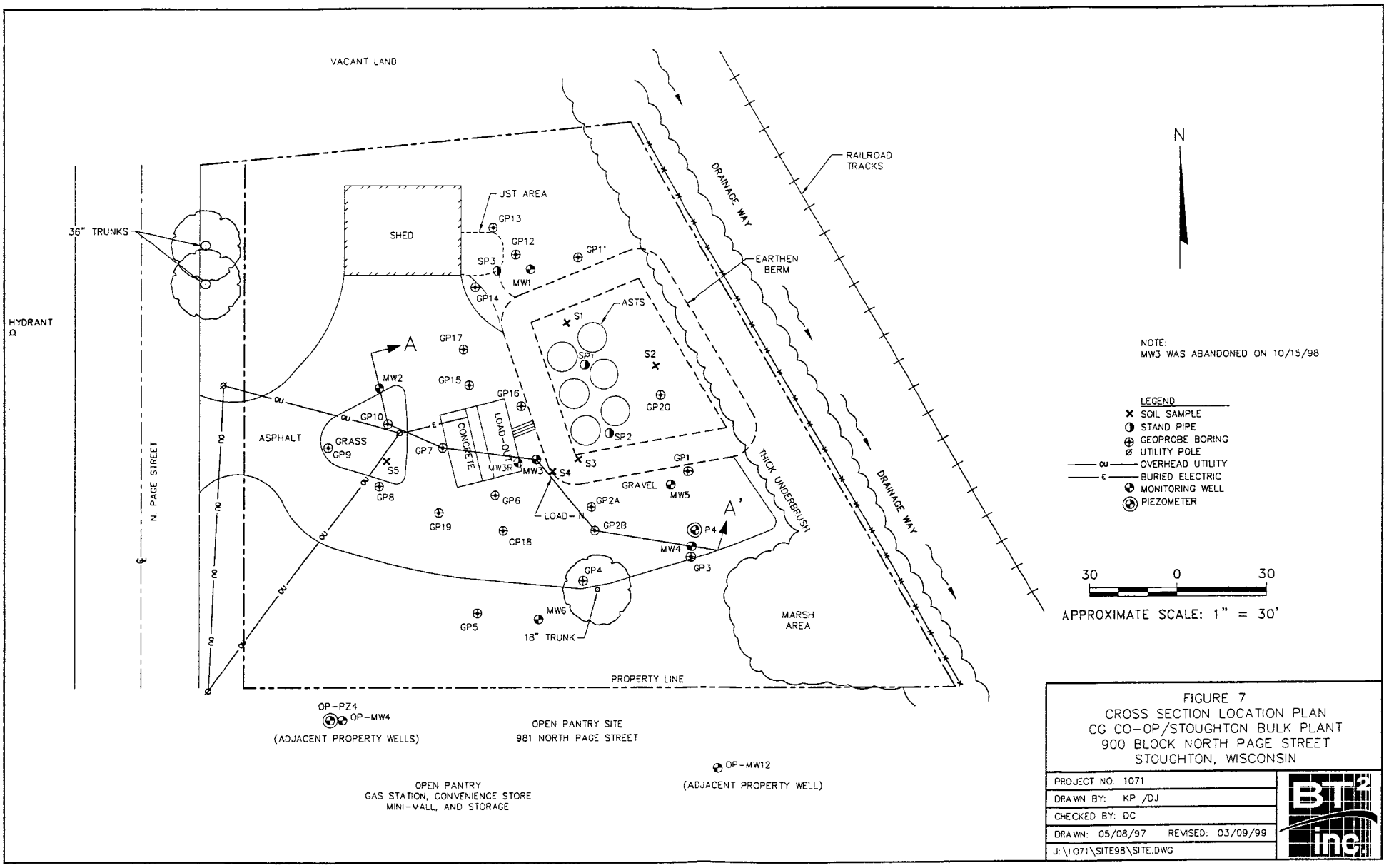

FIGURE 7
CROSS SECTION LOCATION PLAN
CG CO-OP/STOUGHTON BULK PLANT
900 BLOCK NORTH PAGE STREET
STOUGHTON, WISCONSIN

PROJECT NO. 1071	
DRAWN BY: KP /DJ	
CHECKED BY: DC	
DRAWN: 05/08/97 REVISED: 03/09/99	
J:\1071\SITE98\SITE.DWG	

BT² inc.

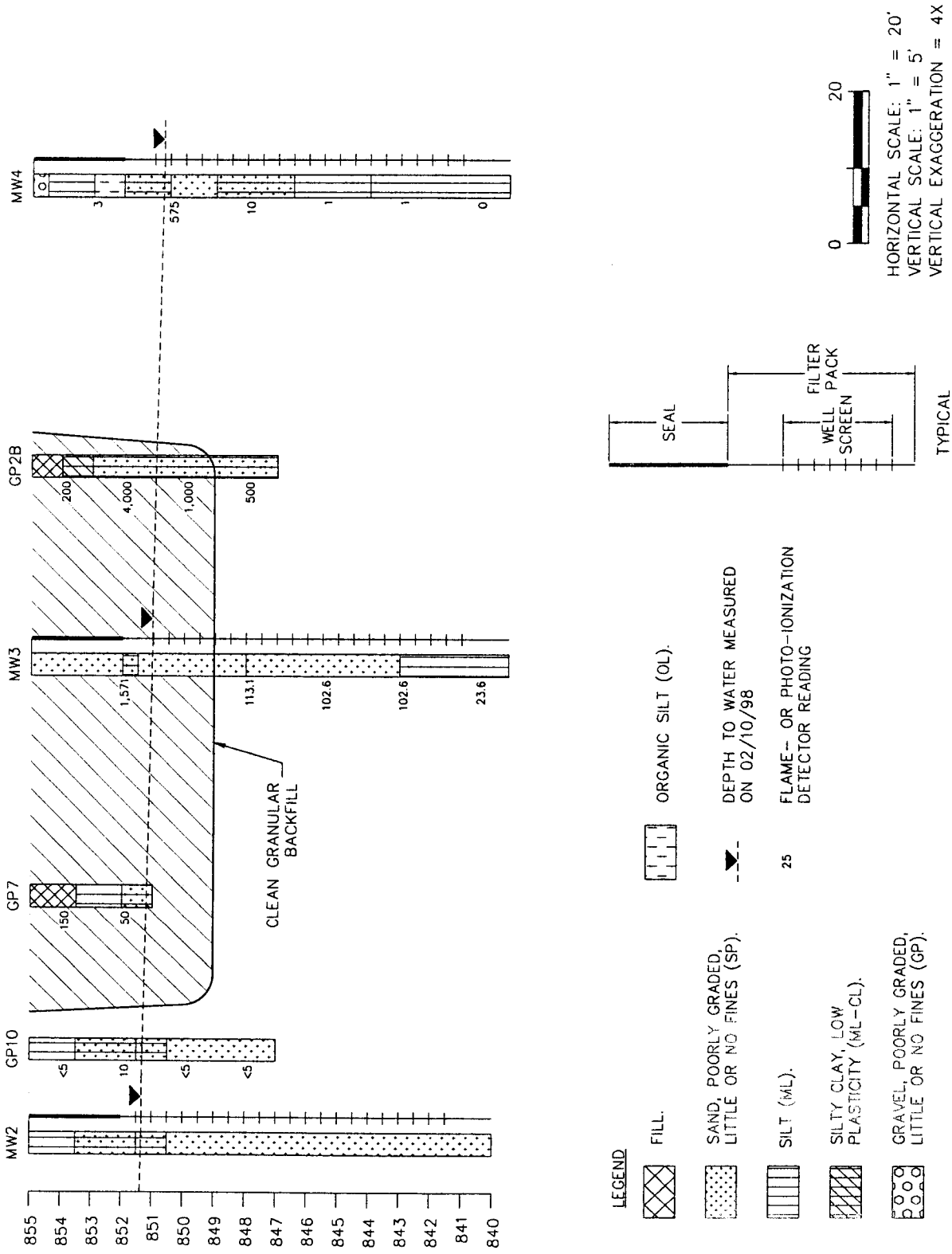

PROJECT NO. 1071	FIGURE 8 CROSS SECTION A-A' CG CO-OP/STOUGHTON BULK PLANT 900 BLOCK NORTH PAGE STREET STOUGHTON, WISCONSIN
DRAWN BY: KP	
CHECKED BY: DC	
DRAWN: 03/03/98	
REVISED: 03/17/98	

BT² inc.

J:\1071\SITE98\XSECAA.DWG

DANE COUNTY
REGISTER OF DEEDS

DOCUMENT #
3920769

10/01/2003 04:12:31PM

Trans. Fee:
Exempt #:

Rec. Fee: 13.00
Pages: 2

004271

Recording Area

Name and Return Address
Attn: Stephen Sellwood
BT 2, Inc.
2830 Dairy Drive
Madison, WI 53718

Document Number

NOTICE OF CONTAMINATION TO PROPERTY

Legal Description of the Property: In re:

Lot One (1) of Certified Survey Map No. 4032 recorded in the Dane County Register of Deeds Office in Volume 17 of Certified Survey Maps, page 22, as Document No. 1762503, part in the City of Stoughton and part in the Town of Dunkirk, Dane County, Wisconsin.

13-0511-052-9910-6
Parcel Identification Number (PIN)

STATE OF WISCONSIN)
) ss
COUNTY OF DANE)

Section 1. Mark S. Rosenbaum and Judy A. Rosenbaum are the owner of the above-described property.

Section 2. One or more petroleum discharges have occurred at this property. Petroleum contaminated groundwater above NR 140 enforcement standards and soils above NR 720 residual contaminant levels of the Wisconsin Administrative Code exist(s) on this property in the area of the Southeast property boundary at apx. 4-6 feet bgs.

Section 3. The owner hereby declares that all of the property described above is held and shall be held, conveyed or encumbered, leased, rented, used, occupied and improved subject to the following limitations and/or restrictions:

Anyone who proposes to construct or reconstruct a well on this property is required to contact the Department of Natural Resources' Bureau of Drinking Water and Groundwater, or its successor agency, to determine what specific prohibitions or requirements are applicable, prior to constructing or reconstructing a well on this property. No well may be constructed or reconstructed on this property unless applicable requirements are met.

And

Residual petroleum contaminated soil with remains on this site in the area of the Southeast property boundary approximately 4 to 6 feet bgs. It has been shown that these levels are protective of health and the environment. If this contaminated soil is excavated in the future, it may be considered a solid waste and will need to be disposed in accordance with all applicable laws.

004272

Any person who is or becomes owner of the property described above may request that the Wisconsin Department of Commerce, or its successor, issue a determination that the restrictions set forth in this covenant are no longer required. That property owner shall provide any and all necessary information to the Department in order for the Department to be able to make a determination. Upon receipt of such a request, the Department shall determine whether or not the restrictions contained herein can be extinguished. Conditions under which a restriction may be extinguished will be determined in accordance with the site specific standards, rules and laws for this property. If the Department determines that the restrictions can be extinguished, an affidavit, with a copy of the Department's written determination, may be recorded to give notice that this restriction, or portions of this restriction are no longer binding. Any restriction placed upon this property shall not be extinguished without the Department's written determination.

IN WITNESS WHEREOF, the owner of the property has executed this document, this 12th day of September, 2003.

Signature: Judy A. Rosenbaum

Printed Name: Mark S. Rosenbaum and Judy A. Rosenbaum

Title: Owner

Subscribed and sworn to before me
this 12th day of September, 2003

Susan A Sinler

Notary Public, State of Wisconson, Dane Co.
My commission exp May 7, 2006

This document was drafted by the Wisconsin Department of Commerce.