GIS REGISTRY INFORMATION

SITE NAME:	Jim's 76 Service						
BRRTS #:	03-11-000790	**FID # (if appropriate):**					
COMMERCE # (if appropriate):	53901-1005-19						
CLOSURE DATE:	April 7, 2006						
STREET ADDRESS:	2219 W Wisconsin St						
CITY:	Portage						
SOURCE PROPERTY GPS COORDINATES (meters in WTM91 projection):	**X =**	561525	**Y =**	342572			
CONTAMINATED MEDIA:	Groundwater		Soil	X	Both		
OFF-SOURCE GW CONTAMINATION >ES:	**Yes**		**No**	X			
• **IF YES, STREET ADDRESS:**							
• **GPS COORDINATES (meters in WTM91 projection):**	**X =**		**Y =**				
OFF-SOURCE SOIL CONTAMINATION >Generic or Site-Specific RCL (SSRCL):	**Yes**		**No**				
• **IF YES, STREET ADDRESS 1:**							
• **GPS COORDINATES (meters in WTM91 projection):**	**X =**		**Y =**				
CONTAMINATION IN RIGHT OF WAY:	**Yes**		**No**	X			

DOCUMENTS NEEDED

Closure Letter, and any conditional closure letter issued or denial letter issued.	X
Copy of most recent deed, including legal description, for all affected properties	X
Certified survey map or relevant portion of the recorded plat map (*if referenced in the legal description*) for all affected properties	X
County Parcel ID number, *if used for county*, for all affected properties	X
Location Map which outlines all properties within contaminated site boundaries on USGS topographic map or plat map in sufficient detail to permit the parcels to be located easily (8.5x14" if paper copy). If groundwater standards are exceeded, the map must also include the location of all municipal and potable wells within 1200' of the site.	X
Detailed Site Map(s) for all affected properties, showing buildings, roads, property boundaries, contaminant sources, utility lines, monitoring wells and potable wells. (8.5x14", if paper copy) This map shall also show the location of all contaminated public streets, highway and railroad rights-of-way in relation to the source property and in relation to the boundaries of groundwater contamination exceeding ch. NR 140 ESs and soil contamination exceeding ch. NR 720 generic or SSRCLs.	X
Tables of Latest Groundwater Analytical Results (no shading or cross-hatching)	
Tables of Latest Soil Analytical Results (no shading or cross-hatching)	X
Isoconcentration map(s), *if required for site investigation (SI)* (8.5x14" if paper copy). The isoconcentration map should have flow direction and extent of groundwater contamination defined. **If not available, include the latest extent of contaminant plume map.**	
GW: Table of water level elevations, with sampling dates, and free product noted if present	
GW: Latest groundwater flow direction/monitoring well location map (should be 2 maps if maximum variation in flow direction is greater than 20 degrees)	
SOIL: Latest horizontal extent of contamination exceeding generic or SSRCLs, with one contour	X
Geologic cross-sections, *if required for SI.* (8.5x14' if paper copy)	X
RP certified statement that legal descriptions are complete and accurate.	X
Copies of off-source notification letters (if applicable)	
Letter informing ROW owner of residual contamination (if applicable)(public, highway or railroad ROW)	
Copy of (soil or land use) deed restriction (s) or deed notice if any required as a condition of closure	
Copy of any maintenance plan referenced in the deed restriction	

ENVIRONMENTAL & REGULATORY SERVICES DIVISION
BUREAU OF PECFA
P.O. Box 8044
Madison, Wisconsin 53708-8044
TDD #: (608) 264-8777
Fax #: (608) 267-1381
Jim Doyle, Governor
Mary P. Burke, Secretary

commerce.wi.gov
Wisconsin
Department of Commerce

April 7, 2006

James H Crawford, Crawford Oil Co Inc
416 E Wisconsin St
PO Box 115
Portage, WI 53901-0115

RE: **Final Closure**

Commerce # 53901-1005-19 WDNR BRRTS # 03-11-000790
Jim's 76 Service, 2219 W Wisconsin St, Portage

Dear Mr. Crawford:

The Wisconsin Department of Commerce (Commerce) has received the abandonment documentation that was required as a condition for closure in our February 8, 2006 Conditional Case Closure document. This case is now listed as "closed" on the Commerce database and will be included on the Wisconsin Department of Natural Resources (WDNR) Geographic Information System (GIS) Registry of Closed Remediation Sites to address the residual soil contamination. It is in your best interest to keep all documentation related to the environmental activities that were conducted.

If residual contamination is encountered in the future, it must be managed in accordance with all applicable state and federal regulations. If it is determined that any remaining contamination poses a threat, the case may be reopened and further investigation or remediation may be required.

Thank you for your efforts to bring this case to closure. If you have any questions, please contact me in writing at the letterhead address or by telephone at (608) 264-8766.

Sincerely,

David Swimm
Hydrogeologist
Site Review Section

cc: Jason Powell
METCO

File Ref: G:\Electronic Mailbox\539\53901\100519\040706_CloseFinal.doc

ENVIRONMENTAL & REGULATORY SERVICES DIVISION
BUREAU OF PECFA
P.O. Box 8044
Madison, Wisconsin 53708-8044
TDD #: (608) 264-8777
Fax #: (608) 267-1381
Jim Doyle, Governor
Mary P. Burke, Secretary

commerce.wi.gov
Wisconsin
Department of Commerce

February 8, 2006

James H Crawford
Crawford Oil Co Inc
416 E Wisconsin St
PO Box 115
Portage, WI 53901-0115

RE: **Conditional Case Closure**

Commerce # 53901-1005-19 WDNR BRRTS # 03-11-000790
Jim's 76 Service, 2219 W Wisconsin St, Portage

Dear Mr. Crawford:

The Wisconsin Department of Commerce (Commerce) has reviewed the request for case closure that was submitted by your consultant, METCO, on January 17, 2006. It is understood that residual soil contamination remains on-site. Commerce has determined that this site does not pose a significant threat to the environment and human health. No further investigation or remedial action is necessary.

The following condition must be satisfied to obtain final closure:

Provide appropriate well abandonment documentation for the wells at MW-1 through MW-3.

This letter serves as your written notice of "no further action". Timely filing of your final PECFA claim (if applicable) is encouraged. If your claim is not received within 120 days of the date of this letter, interest costs incurred after 60 days of the date of this letter will not be eligible for PECFA reimbursement.

Thank you for your efforts to protect Wisconsin's environment. If you have any questions, please contact me in writing at the letterhead address or by telephone at (608) 264-8766.

Sincerely,

David Swimm
Hydrogeologist
Site Review Section

cc: Jason Powell, METCO

039 599081

Document Number

QUIT CLAIM DEED

STATE OF WISCONSIN } SS
COLUMBIA COUNTY
RECEIVED FOR RECORD

JAN 29 1999

Penny Judd

Reg. of Deeds at 8:00A M

James H. Crawford and **Katheryn L. Crawford** a/k/a **Kathryn L. Crawford**, husband and wife, quit-claims to **Jim's LLC**, a Wisconsin limited liability company, the following described real estate in Columbia County, State of Wisconsin:

A parcel of land in Outlot 154 of the Assessor's Subdivision of the City of Portage, Columbia County, Wisconsin, described as follows:

Commencing on the East right of way line of USH 16 and the centerline of old State Trunk Highway 29, now called Silver Lake Drive; thence South 86° 30' East along the centerline of Silver Lake Drive, 280.00 feet; thence South 03° 30' West, 123.00 feet to the Northern most corner of Lot 2, Certified Survey Map No. 148 and the point of beginning; thence South 60° 39' West, 163.04 feet to a point on the East right of way line of U.S. Highway 16; thence Northwesterly along said right of way line on a curve concave to the Southwest having a radius of 6466.7 feet and a long chord of which bears North 29° 56' West, 165.00 feet; thence North 59° 11' East, 72.64 feet along U. S. Highway 16 right of way line to a point on the Southerly right of way line of Silver Lake Drive; thence South 86° 30' East along said Southerly right of way line of Silver Lake Drive, 157.58 feet; thence South 2° 50' 25" East, 90.55 feet to the point of beginning.

Recording Area
Name and Return Address

William R. Kutsunis
Whyte Hirschboeck Dudek S.C.
One East Main Street, Suite 300
Madison, WI 53703

CPO 2537.A1
(Parcel Identification Number)

FILE NO. 155
EXEMPT

This is not homestead property.

Dated this 26th day of JAN, 19 99.

* James H. Crawford

* Kathryn L. Crawford

AUTHENTICATION

Signature(s)

authenticated this ____ day of _____, 19____.

signature

type or print name

TITLE: MEMBER STATE BAR OF WISCONSIN
(If not, _____
authorized by § 706.06, Wis. Stats.)

THIS INSTRUMENT WAS DRAFTED BY

William R. Kutsunis, Esq.
Whyte Hirschboeck Dudek S.C.

ACKNOWLEDGMENT

STATE OF WISCONSIN
Columbia COUNTY

Personally came before me this 26th day of January, 1999 the above named James H. Crawford and Kathryn L. Crawford

to me known to be the person(s) who executed the foregoing instrument and acknowledge the same.

Cindy Schultz
signature
type or print name Cindy Schultz

Notary Public Columbia County,
My commission is permanent. (If not, state expiration date: 10-20, ~~19~~ 2002)

*Names of persons signing in any capacity should be typed or printed below their signatures.

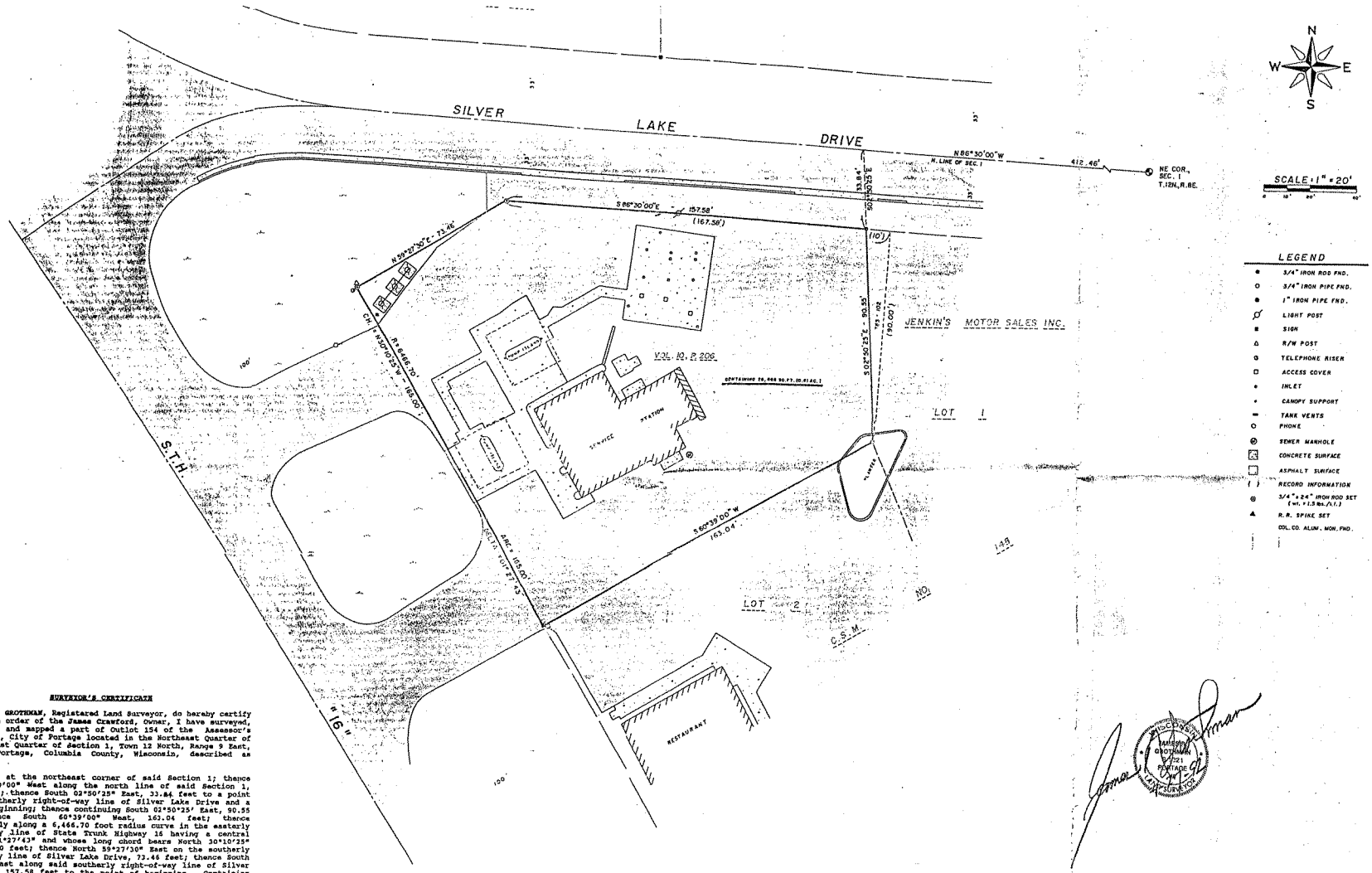

SURVEYOR'S CERTIFICATE

I, JAMES R. GROTHMAN, Registered Land Surveyor, do hereby certify that by the order of the James Crawford, Owner, I have surveyed, monumented, and mapped a part of Outlot 154 of the Assessor's Subdivision, City of Portage located in the Northeast Quarter of the Northeast Quarter of Section 1, Town 12 North, Range 9 East, City of Portage, Columbia County, Wisconsin, described as follows:

"Commencing at the northeast corner of said Section 1; thence North 86°30'00" West along the north line of said Section 1, 412.46 feet; thence South 02°50'25" East, 33.84 feet to a point in the southerly right-of-way line of Silver Lake Drive and a point of beginning; thence continuing South 02°50'25' East, 90.55 feet; thence South 60°39'00" West, 163.04 feet; thence northwesterly along a 6,466.70 foot radius curve in the easterly right-of-way line of State Trunk Highway 16 having a central angle of 01°27'43" and whose long chord bears North 30°10'25" West, 165.00 feet; thence North 59°27'30" East on the southerly right-of-way line of Silver Lake Drive, 73.46 feet; thence South 86°30'00" East along said southerly right-of-way line of Silver Lake Drive, 157.58 feet to the point of beginning. Containing 26,668 square feet, (0.61 acres), more or less."

I DO FURTHER CERTIFY that survey is correct to the best of my knowledge and belief.

James R. Grothman

JAMES R. GROTHMAN
Registered Land Surveyor, No. 1321
Dated: May 12, 1992

SITE PLAN
OF
"JIM'S 76 STATION"
(JAMES CRAWFORD, OWNER)

BEING A PART OF OUTLOT 154, ASSESSOR'S SUBDIVISION, CITY OF PORTAGE

GROTHMAN AND ASSOCIATES, S.C.
LAND SURVEYORS
G&A
412 E. SUPERIOR ST. P.O. BOX 373
PORTAGE, WISCONSIN 53901

DRAWN BY S. HERITT
CHECKED BY
DATE 4-23-92
SHEET NO.

Jim's 76 Service

Property Address: 2219 West Wisconsin Street, Portage, WI 53901

Property Owner: Crawford Oil Company

Columbia County Parcel ID No.: CPO 2537.A1

Geographical Position (WTM91 projection): 561525, 342572

Soil Contamination

TOPO! map printed on 12/27/05 from "Wisconsin.tpo" and "Untitled.tpg"

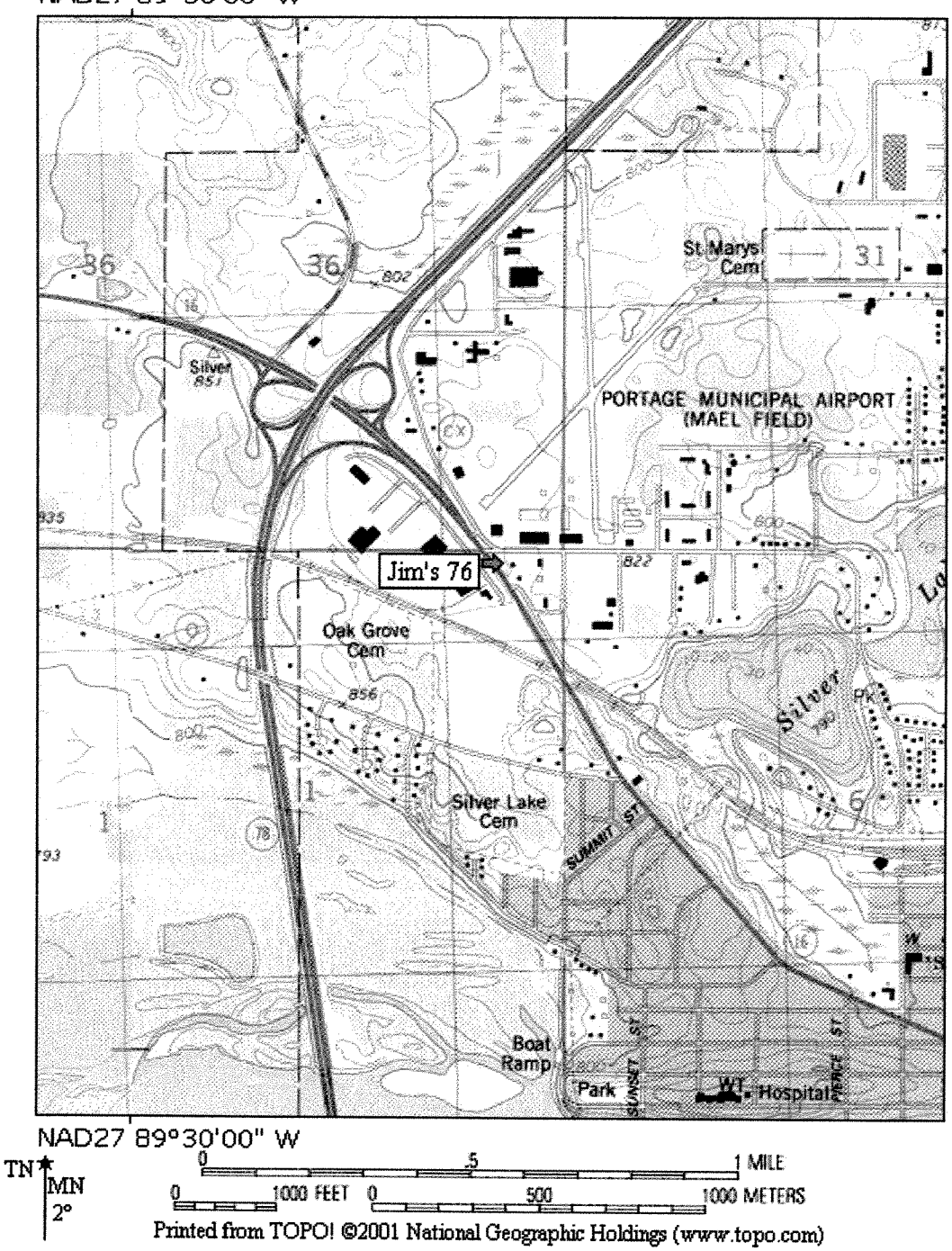

Printed from TOPO! ©2001 National Geographic Holdings (www.topo.com)

SITE LOCATION MAP – CONTOUR INTERVAL 10 FEET
JIM'S 76 – PORTAGE, WI
SEAMLESS USGS TOPOGRAPHIC MAPS ON CD-ROM

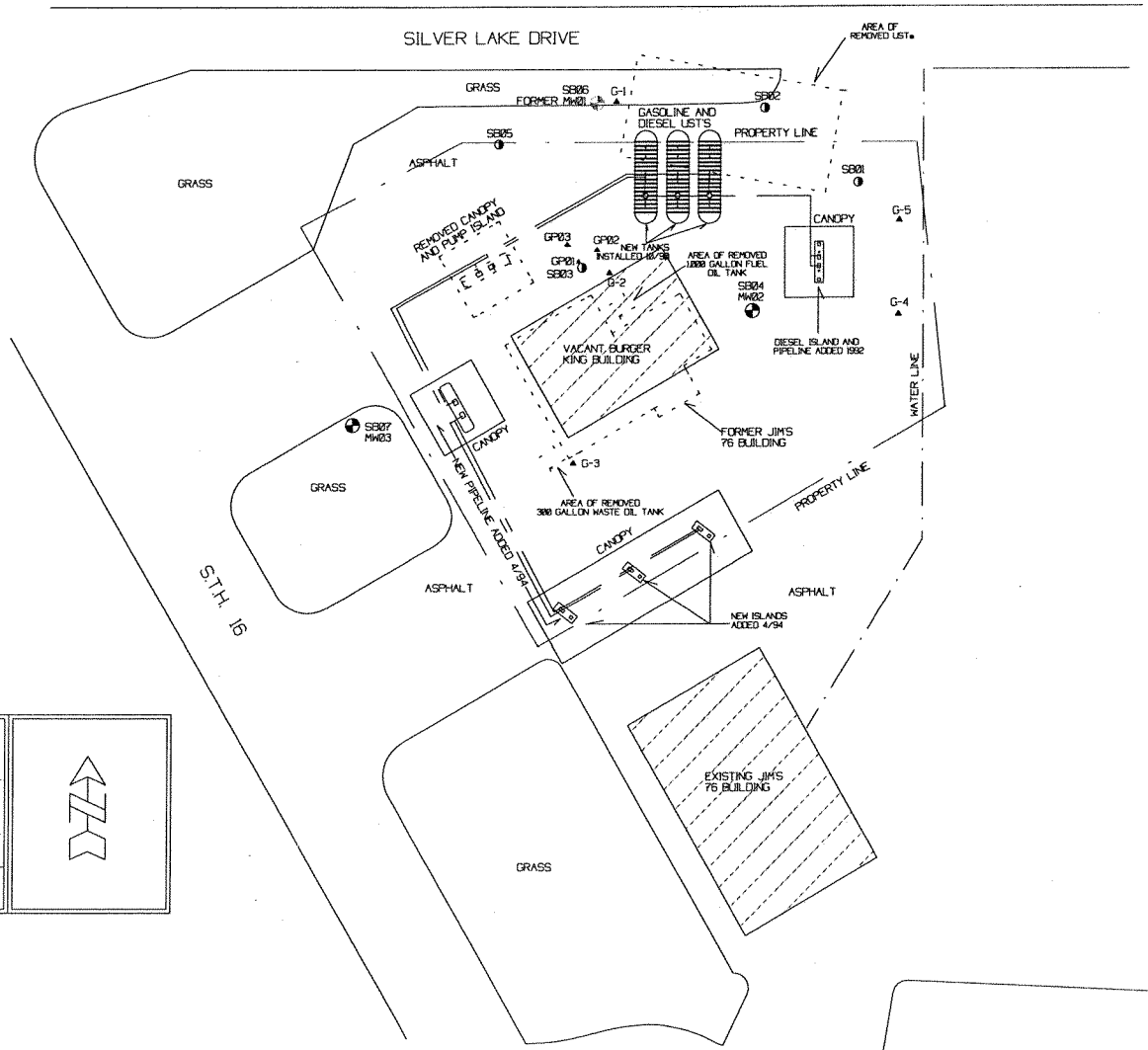

SITE LAYOUT MAP

JIM'S 76 SERVICE

PORTAGE, WISCONSIN

DRAWN BY: ED

DATE: 9/1/05

METCO

NOTE: UST SYSTEM AND JIM'S 76 BUILDING LOCATIONS BASED ON AS-BUILT MAP DRAWN BY METCO-HILLSBORO.

LOCATION OF BURGER KING BUILDING, MONITORING WELLS MW-1 AND MW-2, AND GEOPROBE BORINGS BASED ON FIELD MEASUREMENTS.

CONFIRMED WITH JIM CRAWFORD THAT BURGER KING BUILDING EXISTS IN THE SAME LOCATION AS THE FORMER JIM'S 76 BUILDING.

▲ = GEOPROBE BORING LOCATION

◓ = MONITORING WELL LOCATION

◑ = SOIL BORING LOCATION

SCALE: 1 INCH = 50 FEET

0 25 50

Table 4-1
Soil Boring Sampling and
Analytical Result Summary
Jim's 76
Portage, Wisconsin

Boring Number	Sample Depth Interval (ft.) *bgs	Laboratory Sample I.D.	Date Sampled	Field OVM Readings (i.u.)	***Laboratory Analyses***									
					WDNR (MOD) (mg/kg)		PVOCs detected (µg/kg)							Total Lead ppm
					GRO	DRO	Benzene	Ethylbenzene	MTBE	Toluene	1,2,4-Tri-methylbenzene	1,3,5-Tri-methylbenzene	Total Xylenes	
SB01	7.5-9.5	J76/FI-SS-SB01-03	5-20-93	0.0	ND(<10)	ND(<10)	ND(<50)	ND(<50)	ND(<50)	ND(<100)	ND(<50)	ND(<50)	ND(<100)	2.9
	12.5-14.5	J76/FI-SS-SB01-5	5-20-93	0.0	ND(<10)	ND(<15.1)	ND(<50)	ND(<50)	ND(<50)	ND(<100)	ND(<50)	ND(<50)	ND(<100)	3.4
SB02	2.5-4.5	J76/FI-SS-SB02-01	5-20-93	0.0	ND(<10)	ND(<10)	ND(<50)	ND(<50)	ND(<50)	ND(<100)	ND(<50)	ND(<50)	ND(<100)	ND(<2.5)
	10-12	J76/FI-SS-SB02-04	5-20-93	0.0	ND(<10)	ND(<10)	ND(<50)	ND(<50)	ND(<50)	ND(<100)	ND(<50)	ND(<50)	ND(<100)	2.9
SB03	15-17	J76/FI-SS-SB03-06	5-20-93	29.0	**172**	**3,280**	ND(<50)	69.7	ND(<50)	ND(<100)	**598**	**1,300**	**388**	ND(<2.5)
	17.5-19.5	J76/FI-SS-SB03-07	5-20-93	2.1	ND(<10)	ND(<10)	ND(<50)	ND(<50)	ND(<50)	ND(<100)	ND(<50)	ND(<50)	ND(<100)	ND(<2.5)
SB04	15-17	J76/FI-SS-SB04-6	5-20-93	0.0	ND(<10)	ND(<10)	ND(<50)	ND(<50)	ND(<50)	ND(<100)	ND(<50)	ND(<50)	ND(<100)	2.7
	30-32	J76/FI-SS-SB04-10	5-20-93	0.0	ND(<10)	29.8	ND(<50)	ND(<50)	ND(<50)	ND(<100)	ND(<50)	ND(<50)	ND(<100)	2.5
SB05	7.5-9.5	J76/FI-SS-SB05-3	5-20-93	0.0	ND(<10)	17.4	ND(<50)	ND(<50)	ND(<50)	ND(<100)	ND(<50)	ND(<50)	ND(<100)	2.6
	15-17	J76/FI-SS-SB05-6	5-20-93	0.0	ND(<10)	14.2	ND(<50)	ND(<50)	ND(<50)	ND(<100)	ND(<50)	ND(<50)	ND(<100)	3.0
SB06	20-22	J76/FI-SS-SB06-8	5-20-93	1.0	ND(<10)	ND(<10)	ND(<50)	ND(<50)	ND(<50)	ND(<100)	ND(<50)	ND(<50)	ND(<100)	2.8
	30-32	J76/FI-SS-SB06-10	5-20-93	0.0	ND(<10)	ND(<10)	ND(<50)	ND(<50)	ND(<50)	ND(<100)	ND(<50)	ND(<50)	ND(<100)	ND(<2.5)
SB07	20-22	J76/FI-SS-SB07-06	5-20-93	0.0	ND(<10)	ND(<10)	ND(<50)	ND(<50)	ND(<50)	ND(<100)	ND(<50)	ND(<50)	ND(<100)	3.3
	30-32	J76/FI-SS-SB07-08	5-20-93	0.0	ND(<10)	10.1	ND(<50)	ND(<50)	ND(<50)	ND(<100)	ND(<50)	ND(<50)	ND(<100)	2.8
GP01	16-18	J76/GP01-16-18	10-10-96	1.2	ND(<2.8)	ND(<3.7)	ND(<25)	ND(<25)	ND(<25)	ND(<25)	ND(<25)	ND(<25)	ND(<25)	--
	22-24	J76/GP01-22-24	10-10-96	1.5	ND(<2.6)	14	ND(<25)	ND(<25)	ND(<25)	ND(<25)	ND(<25)	ND(<25)	ND(<25)	--
GP02	14-16	J76/GP02-14-16	10-10-96	36	**580**	**3,700**	ND(<310)	ND(<310)	ND(<310)	ND(<310)	6,000	2,800	1,070	--
	22-24	J76/GP02-22-24	10-10-96	0.9	ND(<2.6)	ND(<4.0)	ND(<25)	ND(<25)	ND(<25)	ND(<25)	ND(<25)	ND(<25)	ND(<25)	--
GP03	16-18	J76/GP03-16-18	10-10-96	0.1	ND(<2.8)	ND(<3.8)	ND(<25)	ND(<25)	ND(<25)	ND(<25)	ND(<25)	ND(<25)	ND(<25)	--
	22-24	J76/GP03-22-24	10-10-96	0.0	ND(<2.6)	ND(<4.2)	ND(<25)	ND(<25)	ND(<25)	ND(<25)	ND(<25)	ND(<25)	ND(<25)	--
NR 720 Residual Contaminant Levels					100**	100**	5.5	2,900	No RCL	1,500	No RCL	No RCL	4,100	50***

*bgs = Below ground surface
i.u. = Instrument units
mg/kg = Milligrams per kilogram (parts per million)
µg/kg = Micrograms per kilogram (parts per billion)
ND = Not detected above detection limits (detection limit given in parentheses)
-- = Sample not tested for indicated parameter
** = Based on a hydraulic conductivity of 1.25 x 10^{-3} cm/sec.
*** = Assumes non-industrial site
Bold type denotes NR 720 Soil Standard exceedance

JIM76.REP

SOIL BORING DATA TABLE FOR JIM'S 76 LUST INVESTIGATION
BY METCO

SAMPLING CONDUCTED ON OCTOBER 4, 2005

SOIL SAMPLES

Sample Location Number	G-2-1	G-2-2	G-2-3	G-2-4	G-2-5	G-2-6	G-3-1	G-3-2	G-3-3	METHANOL BLANK
Sample Depth in Feet	4	8	12	16	20	20-23	0-4	4-8	8-12	==
Soil Type	SAND	SAND	SAND	SAND	SILTY SAND	SAND W/GRAVEL	SAND	SAND	SAND	==
Petroleum Odors	NO	NO	NO	YES	NO	NO	NO	NO	NO	==
Moisture	MOIST	MOIST	MOIST	MOIST	MOIST	MOIST	MOIST	MOIST	MOIST	==
HNU	0	0	0	0	0	0	0	0	0	==
Solids Percent	ns	ns	ns	89	ns	ns	ns	ns	97.8	ns
Lead, Total/ppm	ns	ns	ns	ns	ns	ns	ns	ns	< 5	ns
Benzene/ppb	ns	ns	ns	< 25	ns	ns	ns	ns	< 25	< 25
Ethylbenzene/ppb	ns	ns	ns	< 25	ns	ns	ns	ns	< 25	< 25
Methyl tert-butyl ether/ppb	ns	ns	ns	< 25	ns	ns	ns	ns	< 25	< 25
Toluene/ppb	ns	ns	ns	< 25	ns	ns	ns	ns	< 25	< 25
1,2,4-Trimethylbenzene/ppb	ns	ns	ns	< 25	ns	ns	ns	ns	< 25	< 25
1,3,5-Trimethylbenzene/ppb	ns	ns	ns	< 25	ns	ns	ns	ns	< 25	< 25
Xylene, o, m & p-/ppb	ns	ns	ns	< 75	ns	ns	ns	ns	< 75	< 75
Acenaphthene/ppb	ns	ns	ns	< 17	ns	ns	ns	ns	< 17	ns
Acenaphthylene/ppb	ns	ns	ns	< 19	ns	ns	ns	ns	< 19	ns
Anthracene/ppb	ns	ns	ns	< 11	ns	ns	ns	ns	< 11	ns
Benzo(a)anthracene/ppb	ns	ns	ns	< 12	ns	ns	ns	ns	< 12	ns
Benzo(a)pyrene/ppb	ns	ns	ns	< 8.1	ns	ns	ns	ns	< 8.1	ns
Benzo(b)fluoranthene/ppb	ns	ns	ns	< 7.5	ns	ns	ns	ns	< 7.5	ns
Benzo(g,h,I)perylene/ppb	ns	ns	ns	< 8.5	ns	ns	ns	ns	< 8.5	ns
Benzo(k)fluoranthene/ppb	ns	ns	ns	< 14	ns	ns	ns	ns	< 14	ns
Chrysene/ppb	ns	ns	ns	< 20	ns	ns	ns	ns	< 20	ns
Dibenzo(a,h)anthracene/ppb	ns	ns	ns	< 11	ns	ns	ns	ns	< 11	ns
Fluoranthene/ppb	ns	ns	ns	< 7.4	ns	ns	ns	ns	< 7.4	ns
Fluorene/ppb	ns	ns	ns	< 9.5	ns	ns	ns	ns	< 9.5	ns
Indeno(1,2,3-cd)pyrene/ppb	ns	ns	ns	< 9.5	ns	ns	ns	ns	< 9.5	ns
1-Methylnaphthalene/ppb	ns	ns	ns	< 11	ns	ns	ns	ns	< 11	ns
2-Methylnaphthalene/ppb	ns	ns	ns	< 12	ns	ns	ns	ns	< 12	ns
Naphthalene/ppb	ns	ns	ns	< 17	ns	ns	ns	ns	< 17	ns
Phenanthrene/ppb	ns	ns	ns	< 8.9	ns	ns	ns	ns	< 8.9	ns
Pyrene/ppb	ns	ns	ns	< 11	ns	ns	ns	ns	< 11	ns

NOTE: ns = not sampled **Bold** = detects
"J" Flag: Analyte detected between LOD and LOQ

METCO
Environmental Consulting, Fuel System Design, Installation and Service
2956 Airport Road – La Crosse, WI 54603 608-781-8879

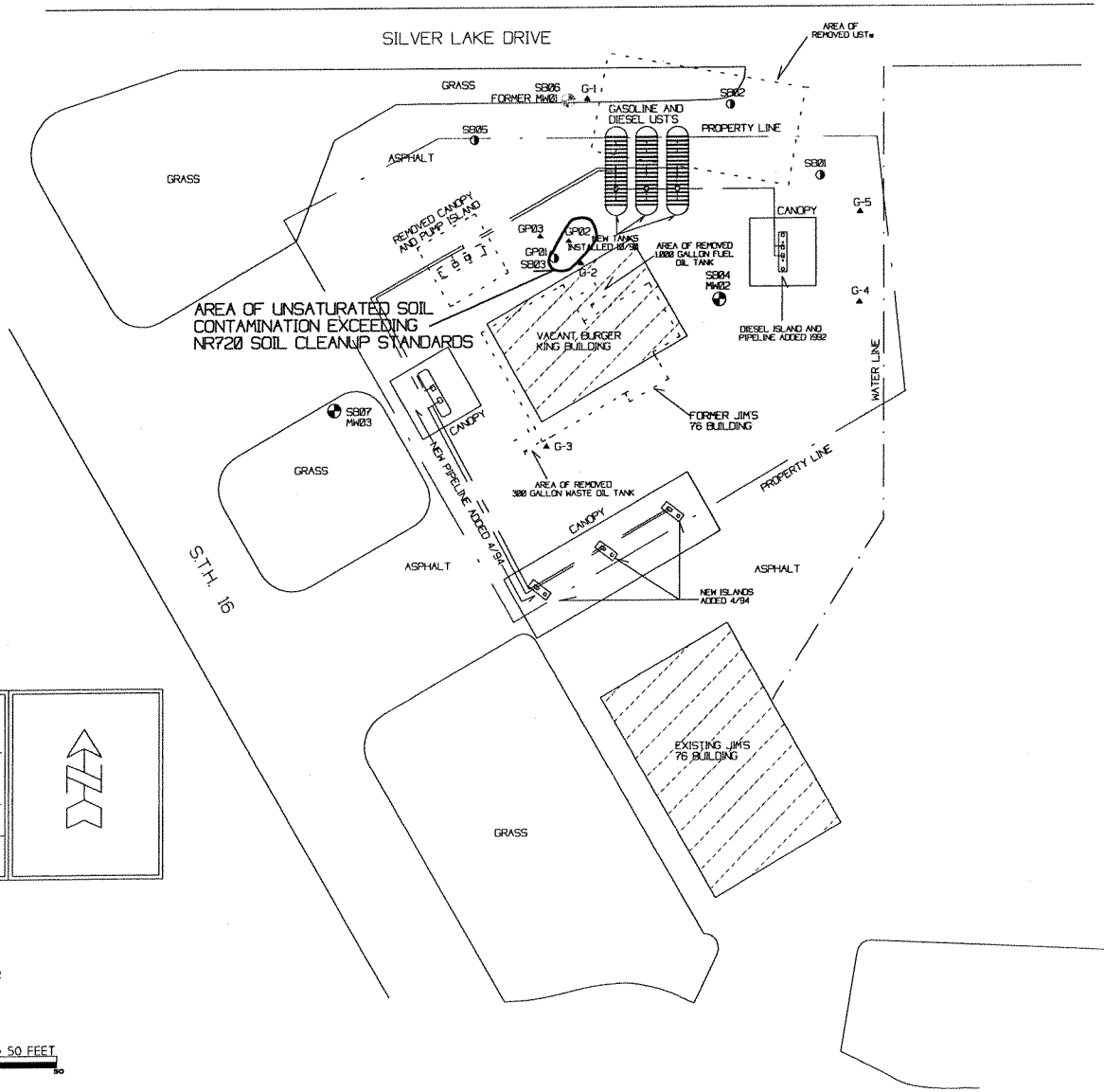

UNSATURATED SOIL CONTAMINATION MAP

JIM'S 76 SERVICE

PORTAGE, WISCONSIN

METCO
2956 AIRPORT ROAD
P.O. BOX 8 S-603
BARABOO, WI 53913
608/ 356-8757
608/ 356-8993 FAX

DRAWN BY: ED

DATE: 9/2/05

NOTE: UST SYSTEM AND JIM'S 76 BUILDING LOCATIONS BASED ON AS-BUILT MAP DRAWN BY METCO-HILLSBORO.

LOCATION OF BURGER KING BUILDING, MONITORING WELLS MW-1 AND MW-2, AND GEOPROBE BORINGS BASED ON FIELD MEASUREMENTS.

CONFIRMED WITH JIM CRAWFORD THAT BURGER KING BUILDING EXISTS IN THE SAME LOCATION AS THE FORMER JIM'S 76 BUILDING.

▲ = GEOPROBE BORING LOCATION

◓ = MONITORING WELL LOCATION

◑ = SOIL BORING LOCATION

SCALE: 1 INCH = 50 FEET

0 25 50

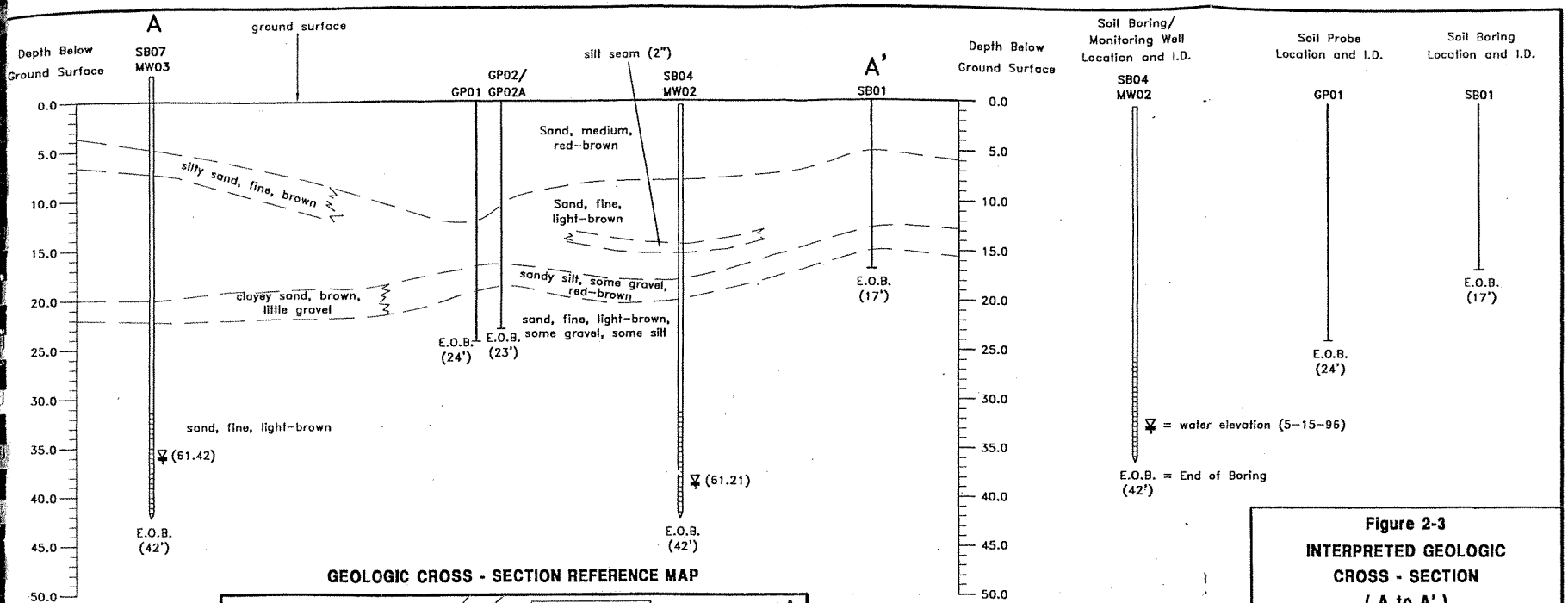

GEOLOGIC CROSS - SECTION REFERENCE MAP

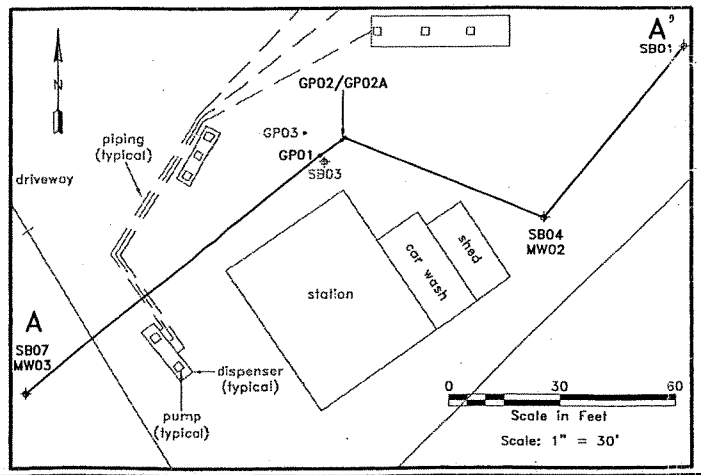

Figure 2-3
INTERPRETED GEOLOGIC CROSS - SECTION
(A to A')
Jim's 76 (Crawford Oil Company)
2219 W. Wisconsin Avenue
Portage, WI

Horizontal Scale: 1" = 30'

Vertical Scale: 1" = 10'

Vertical Exaggeration: 3 X

Date:	Drafted by:	Checked by:	Approved by:
4/11/97	PDF	TG	NWR

Cooper

Environmental & Engineering Resources Inc.
1411 North Main Street, West Bend, Wisconsin 53095

D:\DWGS\JIMS-76\XSECTION

WDNR BRRTS Case #: 03-11-000790

WDNR Site Name: Jim's 76 Service

Geographic Information System (GIS) Registry of Closed Remediation Sites

In compliance with the revisions to the NR 700 rule series requiring certain closed sites to be listed on the Geographic Information System (GIS) Registry of Closed Remediation Sites (Registry) effective Nov., 2001, I have provided the following information.

To the best of my knowledge the legal descriptions provided and attached to this statement are complete and accurate.

Responsible Party: James H. Crawford
(print name/title)

James H. Crawford
(signature) (date)

METCO
Environmental Consulting, Fuel System Design, Installation and Service
2956 Airport Road – La Crosse, WI 54603 608-781-8879