GIS REGISTRY INFORMATION

SITE NAME: Woodland Auto

BRRTS #: 03-64-150392

CLOSURE DATE:

STREET ADDRESS: 1390 Hwy 155

CITY: St. Germain.

SOURCE PROPERTY GPS COORDINATES (meters in WTM91 projection): X= 559754 Y= 604908

OFF-SOURCE CONTAMINATION (>ES): ☐ Yes ☒ No

IF YES, STREET ADDRESS 1:
GPS COORDINATES (meters in WTM91 projection): X= Y=
IF YES, STREET ADDRESS 2:
GPS COORDINATES (meters in WTM91 projection): X= Y=
IF YES, STREET ADDRESS 3:
GPS COORDINATES (meters in WTM91 projection): X= Y=
IF YES, STREET ADDRESS 4:
GPS COORDINATES (meters in WTM91 projection): X= Y=
IF YES, STREET ADDRESS 5:
GPS COORDINATES (meters in WTM91 projection): X= Y=

SOIL CONTAMINATION >GENERIC OR SITE-SPECIFIC RCL: ☐ Yes ☒ No

IF YES, STREET ADDRESS 1:
GPS COORDINATES (meters in WTM91 projection): X= Y=
IF YES, STREET ADDRESS 2:
GPS COORDINATES (meters in WTM91 projection): X= Y=

CONTAMINATION IN RIGHT OF WAY: ☒ Yes ☐ No

DOCUMENTS NEEDED:

Closure Letter, and any conditional closure letter issued ☒

Copy of most recent deed, including legal description, for all affected properties ☒

Certified survey map or relevant portion of the recorded plat map (*If referenced in the legal description*) for all affected properties ☒

County Parcel ID number, *If used for county*, for all affected properties ☒ 24-1320-10-6

Location Map which outlines all properties within contaminated site boundaries on USGS topographic map or plat map in sufficient detail to permit the parcels to be located easily (8.5x14" if paper copy). If groundwater standards are exceeded, the map must also include the location of all municipal and potable wells within 1200' of the site. ☒

Detailed Site Map(s) for all affected properties, showing buildings, roads, property boundaries, contaminant sources, utility lines, monitoring wells and potable wells. (8.5x14", if paper copy) This map shall also show the location of all contaminated public streets, highway and railroad rights-of-way in relation to the source property and in relation to the boundaries of groundwater contamination exceeding ch. NR 140 ESs and soil contamination exceeding ch. NR 720 generic or site-specific residual contaminant levels.	X	
Tables of Latest Groundwater Analytical Results (no shading or cross-hatching)	X	
Tables of Latest Soil Analytical Results (no shading or cross-hatching)	X	
Isoconcentration map(s), ***if required for site investigation (SI)*** *(*8.5x14" if paper copy*)*. The isoconcentration map should have flow direction and extent of groundwater contamination defined. **If not available, include the latest extent of contaminant plume map.**	X	
GW: Table of water level elevations, with sampling dates, and free product noted if present	X	
GW: Latest groundwater flow direction/monitoring well location map (should be 2 maps if maximum variation in flow direction is greater than 20 degrees)	X	
SOIL: Latest horizontal extent of contamination exceeding generic or site-specific RCLs, with one contour.		N/A
Geologic cross-sections, ***if required for SI.*** (8.5x14' if paper copy)	X	
RP certified statement that legal descriptions are complete and accurate	X	
Copies of off-source notification letters (if applicable)		N/A
Letter informing ROW owner of residual contamination (if applicable)(public, highway or railroad ROW)	X	
Copy of (soil or land use) deed restriction(s) or deed notice ***if any required as a condition of closure.***		N/A

State of Wisconsin \ DEPARTMENT OF NATURAL RESOURCES

WISCONSIN
DEPT. OF NATURAL RESOURCES

Jim Doyle, Governor
Scott Hassett, Secretary
William H. Smith, Regional Director

Northern Region Headquarters
107 Sutliff Ave.
Rhinelander, Wisconsin 54501-0818
Telephone 715-365-8900
FAX 715-365-8932
TDD 715-365-8957

May 29, 2003

Mr. Tim Nagel
Woodland Augo Clinic
1390 Hwy 155
St. Germain, WI 54558

SUBJECT: Final Case Closure By Closure Committee
Woodland Auto Clinic, 1390 Hwy 155, St. Germain, WI
WDNR BRRTS #: 03-64-150392
PECFA # 54558-8902-90

Dear Mr. Nagel:

On April 10, 2003, your site as described above was reviewed for closure by the Northern Region Closure Committee. This committee reviews environmental remediation cases for compliance with state laws and standards to maintain consistency in the closure of these cases. On April 30, 2003, you were notified that the Closure Committee had granted conditional closure to this case.

On May 27, 2003, the Department received correspondence indicating that you have complied with the conditions of closure, specifically, documentation of the abandonment of the monitoring wells on site. Based on the correspondence and data provided, it appears that your case has been remediated to Department standards in accordance with s. NR 726.05, Wis. Adm. Code. The Department considers this case closed and no further investigation, remediation or other action is required at this time.

Your site will be listed on the DNR Remediation and Redevelopment GIS Registry of Closed Remediation Sites. Information that was submitted with your closure request application will be included on the registry. To review the sites on the GIS Registry web page, visit http://gomapout.dnr.state.wi.us/org/at/et/geo/gwur/index.htm.

Please be aware that this case may be reopened pursuant to s. NR 726.09, Wis. Adm. Code, if additional information regarding site conditions indicates that contamination on or from the site poses a threat to public health, safety or welfare, or the environment.

The Department appreciates your efforts to restore the environment at this site. If you have any questions regarding this letter, please contact me at 715-365-8990.

Sincerely,
NORTHERN REGION

Janet Kazda

Janet Kazda
Remediation and Redevelopment Program

cc: File
Chuck Weister, Rhinelander

Ann Michalski
Northern Environmental
330 S. 4th Ave
Park Falls, WI 54552

Scale 1 : 245,728

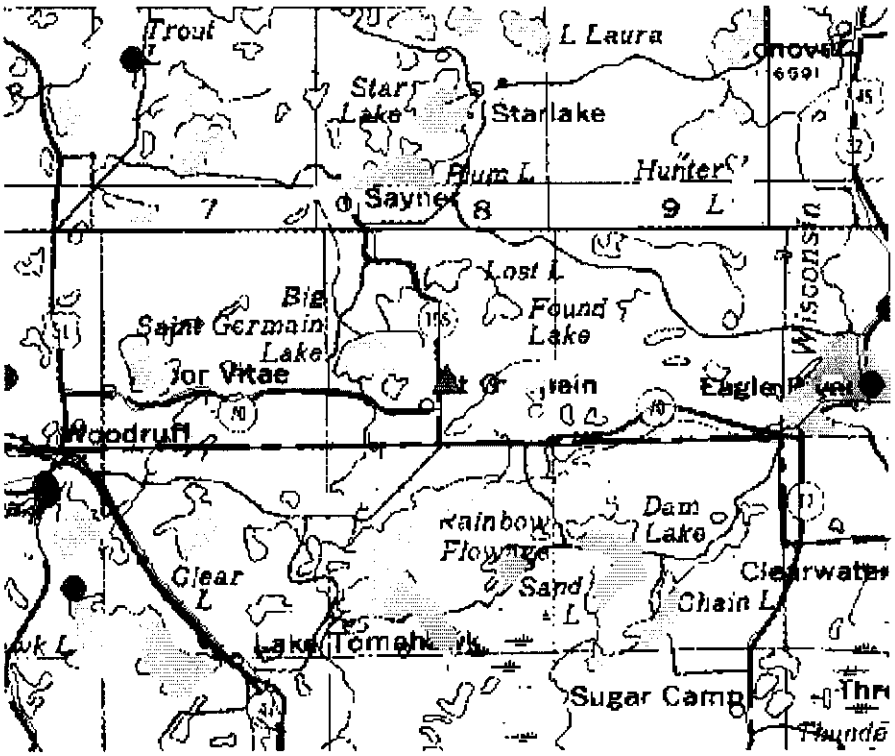

This is a test version of the application.

This version intended for evaluation only. Documentation...

▲WTM coordinates: 560063, 605801

State of Wisconsin \ DEPARTMENT OF NATURAL RESOURCES

WISCONSIN
DEPT. OF NATURAL RESOURCES

Jim Doyle, Governor
Scott Hassett, Secretary
William H. Smith, Regional Director

Northern Region Headquarters
107 Sutliff Ave.
Rhinelander, Wisconsin 54501-0818
Telephone 715-365-8900
FAX 715-365-8932
TDD 715-365-8957

April 30, 2003

Mr. Tim Nagel
Woodland Auto Clinic
1390 Hwy 155
St. Germain, WI 54558

Subject: Conditional Case Closure
Woodland Auto Clinic, 1390 Hwy 155, St. Germain, Wisconsin
WDNR BRRTS # 03-64-150392
PECFA #54558-8902-90

Dear Mr. Nagel:

On April 10, 2003, your request for closure of the case described above was reviewed by the Northern Region Closure Committee. The Closure Committee reviews environmental remediation cases for compliance with state rules and statutes to maintain consistency in the closure of these cases. After careful review of the closure request, the Closure Committee has determined that the diesel fuel and gasoline contamination on the site appears to have been investigated and remediated to the extent practicable under site conditions. Your case has been remediated to Department standards in accordance with s. NR 726.05, Wis. Adm. Code and will be closed if the following conditions are satisfied:

The monitoring wells at the site must be properly abandoned in compliance with ch. NR 141, Wis. Adm. Code. Documentation of well abandonment must be submitted to me on Form 3300-5B found at www.dnr.state.wi.us/org/water/dgw/gw/ or provided by the Department of Natural Resources.

Section NR 726.05(10) requires that the above conditions must be satisfied within 120 days of receipt of this conditional closure letter. Please submit a letter to let me know that applicable conditions have been met and a final close out letter will be sent to you. Your site will be listed on the DNR Remediation and Redevelopment GIS Registry of Closed Remediation Sites. Information that was submitted with your closure request application will be included on the registry. To review the sites on the GIS Registry web page, visit http://gomapout.dnr.state.wi.us/org/at/et/geo/gwur/index.htm.

If this is a PECFA site, section 101.143, Wis. Stats., requires that PECFA claimants seeking reimbursement of interest costs, for sites with petroleum contamination, submit a final reimbursement claim within 120 days after they receive a closure letter on their site. For claims not received by the PECFA Program within 120 days of the date of this letter, interest costs after 60 days of the date of this letter will not be eligible for PECFA reimbursement.

Please be aware that the case may be reopened pursuant to s. NR 726.09, Wis. Adm. Code, if additional information regarding site conditions indicates that contamination on or from the site poses a threat to public health, safety, or welfare or to the environment.

We appreciate your efforts to restore the environment at this site. If you have any questions regarding this letter, please contact me at 715-365-8990.

Sincerely,
NORTHERN REGION

Janet Kazda

Janet Kazda
Remediation and Redevelopment Program

c: File
Charles Weister, Rhinelander

Ann Michalski
Northern Environmental
330 S 4th Ave
Park Falls, WI 54552

2724

10:30 AM

DOCUMENT NO.

182033 VOL 344 PAGE 504

STATE BAR OF WISCONSIN — FORM 11
LAND CONTRACT — Individual and Corporate
THIS SPACE RESERVED FOR RECORDING DATA

RECORDED

JAN 10 1978
10:30 am
Dona Richter
REGISTER OF DEEDS, VILAS CO., WIS.

Contract, by and between Donald Schiesl and Mary Schiesl

herein called Vendor, whether one or more, and Dennis B. Nagel and Carole L. Nagel, as tenants in common,

herein called Purchaser, whether one or more,

Witnesseth, That the Vendor, in consideration of the payments to be made and the covenants and agreements by the Purchaser to be performed, as hereinafter set forth, hereby sells and agrees to convey unto the Purchaser, upon the prompt and full performance by the Purchaser of the covenants and agreements of this contract to be by the Purchaser performed, the following described real estate in Vilas County, State of Wisconsin:

RETURN TO Northern Title & Abstract Corp. OF VILAS COUNTY Box 889 EAGLE RIVER, WIS. 54521 3.-pd.

Tax Key #

This is non homestead property.

A parcel of land in the NW 1/4 of the SW 1/4, Section 27, Township 40 North, Range 8 East of the Fourth Principal Meridian, St. Germain Township, Vilas County, Wisconsin, more particularly described as follows:

Commencing at the Southwest Corner of the NW 1/4 of the SW 1/4, a one eighth corner, marked by a 1-1/4" iron pipe within the intersection of the rights of way of State Trunk Highway "155" and Birchwood Drive; thence N60°04'20"E, 25.01 feet to the Place of Beginning marked by a 1-1/4" iron pipe at the point of intersection of the Easterly right of way line of State Trunk Highway "155" and the Northerly right of way line of Birchwood Drive. Thence N.0°28'00"W, 137.80 feet along said Easterly right of way line of State Trunk Highway "155" to a 1-1/4" iron pipe; thence East, 252.00 feet to a 1" iron pipe; thence S2°51'27"W, 137.97 feet to a 1" iron pipe on the Northerly right of way line of Birchwood Drive; thence West, 244.00 feet along said right of way line of Birchwood Drive to the Place of Beginning.

Subject to any easements, restrictions, or rights of way of record or of use, and to a perpetual easement for public utilities,

together with all buildings, improvements, fixtures and appurtenances, now or hereafter erected thereon, including all screen and storm doors and windows, attached mirrors, fixtures, shades, attached floor covering, hot water heater, furnace, oil tank and light fixtures which shall be a part of the real estate.

The Purchaser, in consideration of the covenants and agreements herein made by the Vendor, agrees to purchase the above described premises, and to pay therefor to the Vendor at the sum of Eighty-Seven Thousand * Dollars, in manner following: $ 19,500.00 at the execution hereof, the receipt whereof is hereby acknowledged, and the balance of $ 67,500, together with interest on such portions thereof as shall remain from time to time unpaid, at the rate of 8-1/2 per cent per annum, until paid in full, as follows: Said principal and interest shall be payable in monthly installments of not less than $ 585.79 per month, beginning on the 29th day of January, 1978, provided the entire purchase money and interest shall be fully paid within twenty (20) years from the date hereof. There shall be no prepayment penalty.

Purchaser further agrees, unless excused by Vendor, to pay monthly payments sufficient reasonably to anticipate the payment of taxes, special assessments, fire and extended coverage premiums and such other insurance premiums as Vendor may require, and Purchaser agrees to make such payments to the Vendor and hereby authorizes Vendor to apply the same in payment of such items.

* Land and Buildings - $52,000.00
Equipment and Fixtures - $35,000.00

Said payments shall be applied first to interest on the unpaid balance at the rate herein specified and then to principal. Any amount may be prepaid without premium or fee upon principal at any time, and interest shall be calculated at all times on the unpaid balance on the daily rate basis at 1/360 of the annual rate.

In the event of any prepayment, this contract shall not be treated as in default with respect to payment so long as the unpaid balance of principal, and interest (and in such case accruing interest from month to month shall be treated as unpaid principal) is less than the amount that said indebtedness would have been had the monthly payments been made as first specified above; provided that monthly payments shall be continued in the event of credit of any proceeds of insurance or condemnation, the condemned premises being thereafter excluded herefrom.

The Purchaser hereby states that he is satisfied with the title as shown by the abstract-title insurance commitment submitted to him for examination, the Vendor agrees to deliver the abstract-title insurance policy to the Purchaser when the full purchase price hereunder shall have been paid. The Purchaser agrees to pay the cost of later continuations of abstract-title insurance.

(OR) The Vendor shall furnish the Purchaser thirty days prior to the date of ultimate closing, and the Purchaser shall accept as a sufficient showing of title, either (1) a title insurance commitment for an owner's policy of title insurance in the sum of the purchase price, the Purchaser to be named as the assured, to be written by a title insurance company, and guaranteeing the Vendor's title in the condition called for by this agreement, or (2) a merchantable abstract showing the Vendor's title in the condition called for by this agreement. If an abstract is furnished, the Purchaser shall notify the Vendor, in writing, of any objections to title within ten (10) days after receipt of such abstract, and the Vendor shall then have a reasonable time within which to rectify the title or furnish a title policy as above described.

The Purchaser shall be entitled to take possession of said premises on December 29, 1977. In case possession is to be obtained by the Vendor, he shall have a reasonable time after such date in which to remove any occupant. The Purchaser shall be entitled to remain in possession as long as he performs all covenants and agreements herein mentioned on his part to be performed and no longer.

The Purchaser covenants and agrees as follows:

1. To pay before they become delinquent all taxes and assessments, now or hereafter assessed or levied against and on the real estate described in this contract and to deliver to the Vendor receipts evidencing due payment thereof.
2. To keep said premises insured for fire and extended coverage for at least the sum of $ 87,000.00, to pay the premiums thereon when due, and to comply with coinsurance provisions, if any, in insurance companies approved by the Vendor with loss payable to the Vendor as interest may appear, and all policies covering said premises shall be deposited with and held by the Vendor.
3. To keep the premises in good condition and repair.
4. To keep the premises free from liens superior to the lien of this contract, or the rights of the Vendor in the premises.
5. Not to commit waste nor suffer waste to be committed.
6. Not to do any act which shall impair the value thereof.

In case any such taxes or assessments remain unpaid after they become delinquent, or in case of failure to keep the premises so insured, the approved policies deposited, or the insurance premiums paid, or to keep the same in good condition and repair, free from liens and waste the Vendor may cure such defaults, and all sums so paid shall immediately be repaid to the Vendor and shall, unless so repaid, be added to and deemed part of the purchase price, and bear interest at the rate aforesaid.

The Vendor hereby agrees that in case the aforesaid purchase price with the interest and other moneys shall be fully paid and all the conditions herein provided shall be fully performed at the times and in the manner above specified, he will on demand, thereafter cause to be executed and delivered to the Purchaser, a good and sufficient Warranty Deed, in fee simple, of the premises above described, free and clear of all legal liens and encumbrances, except any liens or encumbrances created by the act or default of the Purchaser, and except: .....

The Purchaser hereby covenants and agrees that time shall be deemed to be of the essence of this contract and in case of default in the payment of any principal or interest when the same shall become due, or in the performance of any of the conditions, covenants, or promises by the Purchaser herein to be kept or performed, and such default shall continue for a period of ..... days, then the Vendor may, at his option, declare the contract at an end, all rights of the Purchaser under this agreement cancelled, and the amounts paid by the Purchaser hereunder forfeited, the same to remain the Vendor's property as rental of said premises and as liquidated damages for the failure completely to fulfill this agreement; and the Vendor shall forthwith and without notice have the right of re-entry; or, at the option of the Vendor and without notice to the Purchaser, notice being hereby expressly waived, the whole amount of unpaid principal shall be deemed to have become due and payable; in case such option shall be exercised, the unpaid principal and interest together with all sums which may be or have been paid by the Vendor as herein authorized with interest on such disbursements at the rate aforesaid shall be collectible in a suit at law, or by foreclosure of this contract in the same manner as if the whole of said unpaid principal had been due at the time when any such default occurred, and the indebtedness shall embrace, with said unpaid principal and interest, all the sums so disbursed with interest as aforesaid.

In case of legal proceedings in enforcement of any remedy hereunder, whether abated or not, all expenses, including reasonable attorney's fees, shall be added to the principal, become due as incurred, and in case of judgment shall be included therein.

Upon the commencement or during the pendency of any action of foreclosure of this contract, the court may appoint a receiver of the premises, including homestead interest, and may empower the receiver to collect the rents, issues, and profits of said premises during the pendency of such action, and may order such rents, issues, and profits when so collected, to be held and applied as the court shall, from time to time, direct.

All terms, conditions, covenants, warranties and promises herein shall be binding upon and inure to the benefit of the heirs, legal representatives, successors and assigns of the vendor and the purchaser. If not an owner of the property the spouse of the vendor for a valuable consideration joins herein to release homestead rights in the subject property and agrees to join in the execution of the deed to be made in fulfillment hereof.

Executed at MINOCQUA, WISC. this 29th day of DECEMBER, 1977

SIGNED AND SEALED IN PRESENCE OF

Donald Schiesl (SEAL)
Donald Schiesl

Mary Schiesl (SEAL)
Mary Schiesl

X Dennis B Nagel (SEAL)
Dennis B. Nagel

X Carole L Nagel (SEAL)
Carole L. Nagel

Number Staff
Journal
Grantor
Grantee
Recording
Comparing
Tract Indexing
Tax Roll

182033

AUTHENTICATION

Signatures of .....

authenticated this ..... day of ....., 19.....,

Title: Member State Bar of Wisconsin or Other Party Authorized under Sec. 706.06 vis. .....

STATE OF WISCONSIN, } ss.
Oneida County.

Personally came before me, this 29th day of December, 1977, the above named Donald Schiesl, Mary Schiesl, Dennis B. Nagel and Carole L. Nagel to me known to be the persons who executed the foregoing instrument and acknowledged the same.

THIS INSTRUMENT WAS DRAFTED BY

John C. Houlihan

James R. Mulleady

Notary Public, Vilas County, Wis.

My commission (expires) (is) 6/17/79

The use of witnesses is optional.

Names of persons signing in any capacity should be typed or printed below their signatures.

LAND CONTRACT — Individual and Corporate — State Bar of Wisconsin, Form No. 11

9

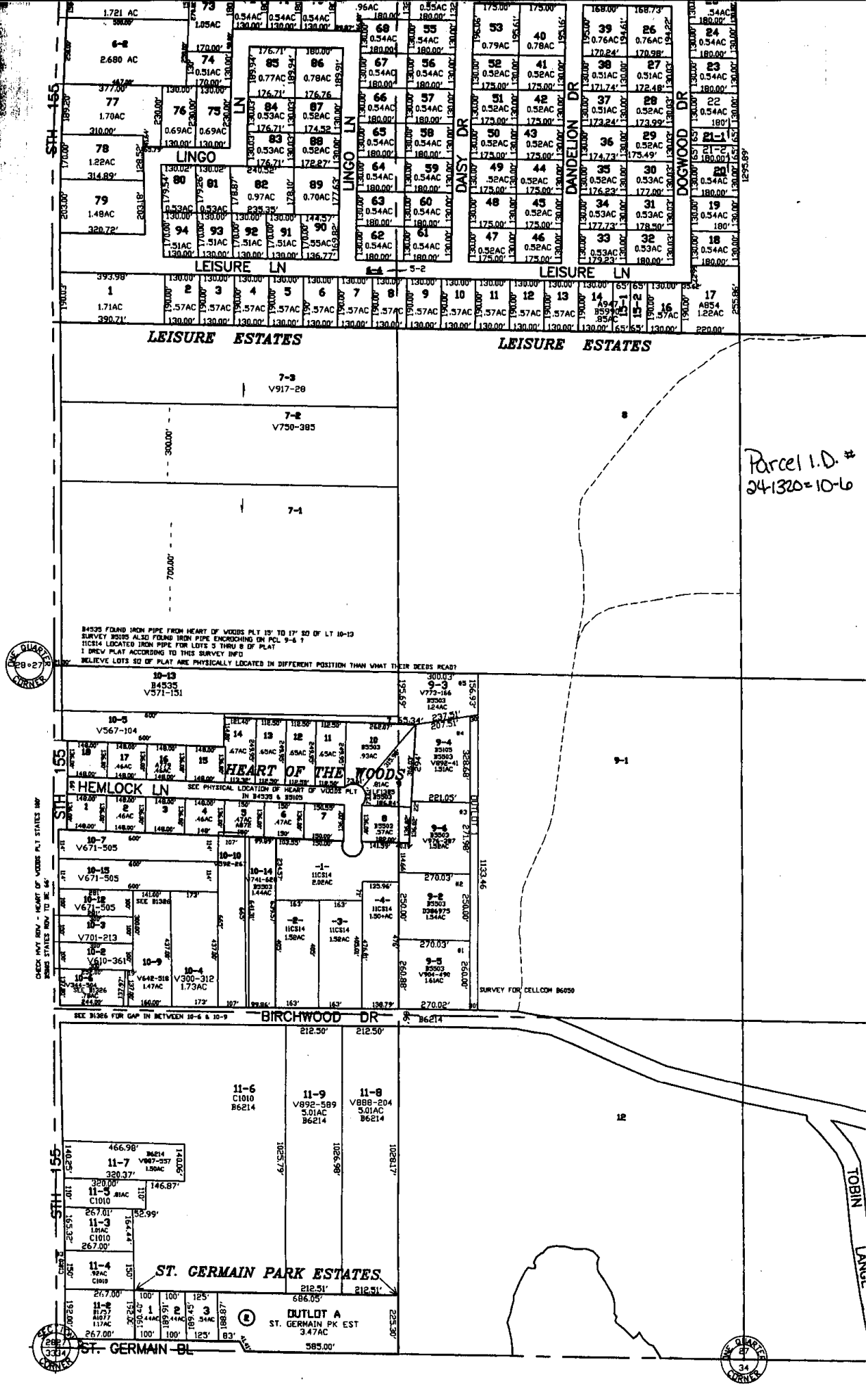

Parcel I.D. #
241320=10-6

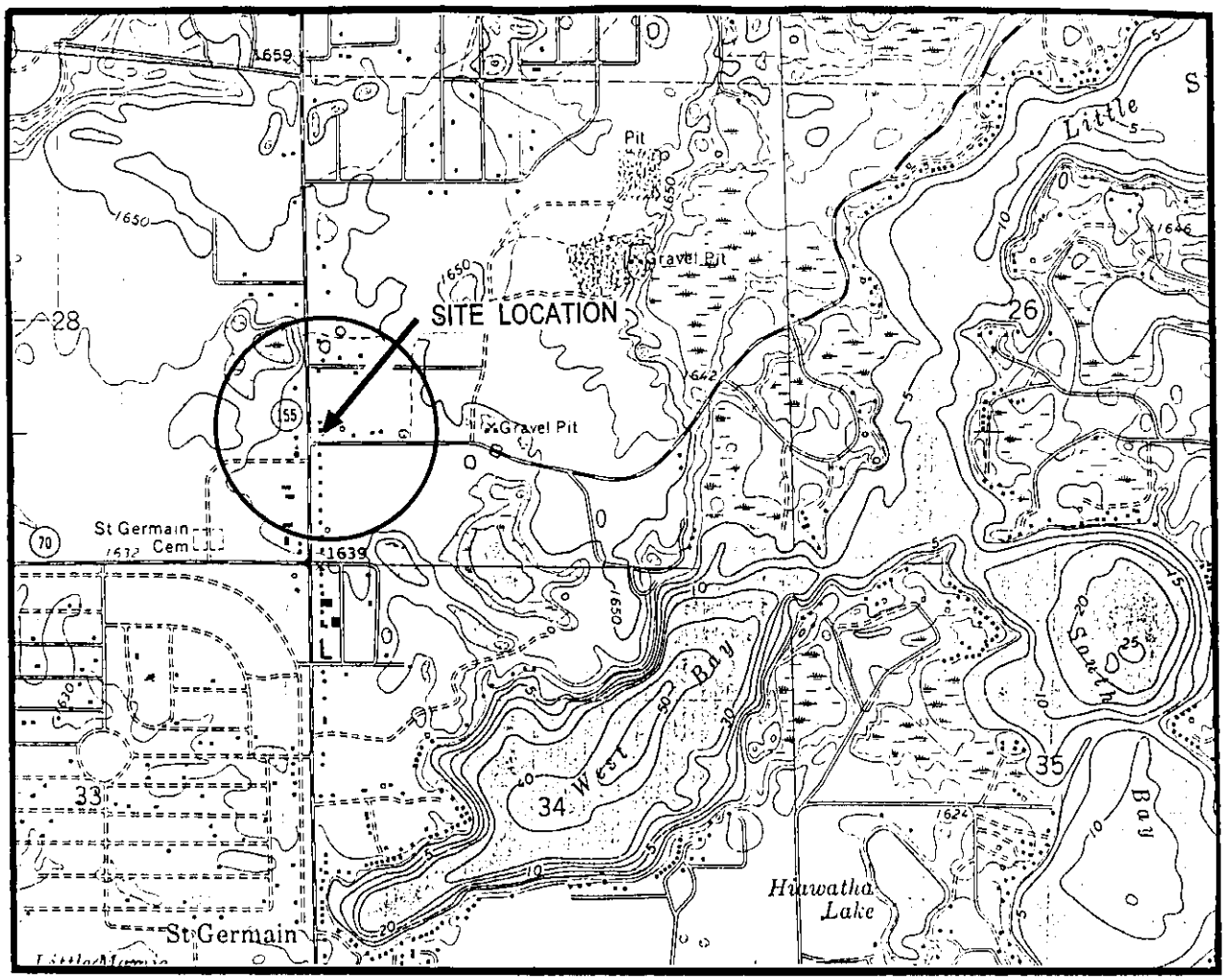

SCALE IN FEET

1" = 2000'

0 1000 2000 3000 4000 5000 6000 7000 8000

N

CONTOUR INTERVAL 10 FEET

NATIONAL GEODETIC VERTICAL DATUM OF 1929

LEGEND

○ BOUNDARY FOR WATER SUPPLY WELLS WITHIN A 1200' RADIUS OF SITE

■ PROBABLE LOCATION OF WATER SUPPLY WELLS

QUADRANGLE LOCATION

BASE MAP SOURCE: USGS ST. GERMAIN, WISCONSIN 7.5 MINUTE QUADRANGLE

DRAWN BY: BJF	PROJECT: WLA04-1110-0256	DATE: 2/21/01

REV. DATE 2/21/01

THIS DRAWING AND ALL INFORMATION CONTAINED THEREON IS THE PROPERTY OF NORTHERN ENVIRONMENTAL INCORPORATED AND SHALL NOT BE COPIED OR USED EXCEPT FOR THE PURPOSE FOR WHICH IT IS EXPRESSLY FURNISHED.

Northern Environmental SM
Hydrologists • Engineers • Geologists

FIGURE 1
SITE LOCATION AND LOCAL TOPOGRAPHY

WOODLAND AUTO CLINIC
ST. GERMAIN, WISCONSIN
TIM NAGEL

S:\PROJ\WLA\04-0256\CAD0256\TOPO

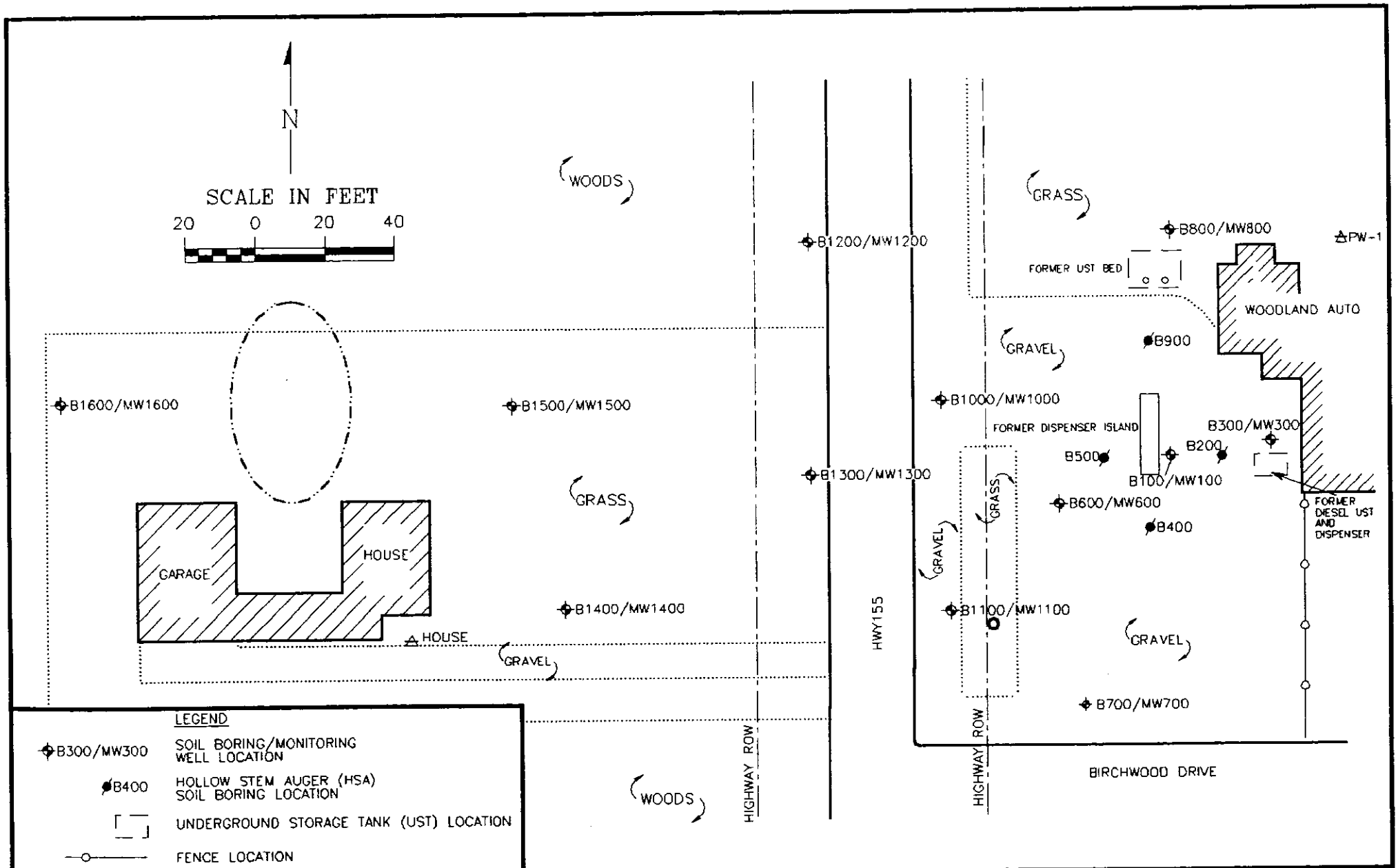

LEGEND

B300/MW300	SOIL BORING/MONITORING WELL LOCATION
B400	HOLLOW STEM AUGER (HSA) SOIL BORING LOCATION
	UNDERGROUND STORAGE TANK (UST) LOCATION
	FENCE LOCATION
	SURFACE MATERIAL DIVISION
	SEPTIC FIELD LOCATION
	TELEPHONE POLE LOCATION
PW-1	PRIVATE WELL LOCATION

NOTE:
*UST, DISPENSERS, AND HSA SOIL BORING LOCATIONS ARE APPROXIMATED.

DRAWN BY: BJF	PROJECT: WLA04-1110-0256	DATE: 7/28/98
REV. DATE 10/3/02	THIS DRAWING AND ALL INFORMATION CONTAINED THEREON IS THE PROPERTY OF NORTHERN ENVIRONMENTAL INCORPORATED AND SHALL NOT BE COPIED OR USED EXCEPT FOR THE PURPOSE FOR WHICH IT IS EXPRESSLY FURNISHED.	

Northern Environmental℠
Hydrologists • Engineers • Geologists

FIGURE 2
SITE LAYOUT, SOIL BORING/MONITORING WELL, PRIVATE WELL LOCATION

WOODLAND AUTO CLINIC
ST. GERMAIN, WISCONSIN
TIM NAGEL

S:\PROJ\WLA\04-0256\CAD0256\SBWL0C

Table 3 Ground-Water Analytical Results,Woodland Auto Clinic, St. Germain, Wisconsin

Well ID	Date Sampled	QC Hold Time Met	Relevant and Significant Analytical Results (µg/l)																Natural Attenuation Parameters								
						VOCs																					
			GRO	DRO	Lead	Benzene	n-Butylbenzene	sec-Butylbenzene	Chloroethane	Ethylbenzene	MTBE	Isopropylbenzene	p-Isopropyltoluene	Naphthalene	n-Propylbenzene	Toluene	Trimethylbenzenes	Xylenes	Dissolved Oxygen (mg/l)	Temperature (°C)	pH (s.u)	Conductivity (uS)	ORP (mV)	Iron (mg/l)	Sulfate (mg/l)	Manganese (mg/l)	Nitrate/Nitrate Nitrogen (mg/l)
WAC Preventive Action Limit (PAL) (µg/l)			NE	NE	1.5	0.5	NE	NE	NE	140	12	NE	NE	8	NE	200	96	1000	NE	NE	NE	NE	NE	NE	NE	NE	NE
WAC Enforcement Standard (ES) (µg/l)			NE	NE	15	5	NE	NE	NE	700	60	NE	NE	40	NE	1000	480	10000	NE	NE	NE	NE	NE	NE	NE	NE	NE
MW100**	08/15/97	Yes	<100	130	2*J*	0.15*J*	1.6	0.29	<0.39	0.97	<0.179	0.17*J*	0.19*J*	1.9	0.88	2.6	3.33	6.4	—	—	—	—	—	—	—	—	—
Pre	04/09/98	Yes	—	—	—	<0.32	—	—	—	<0.34	—	—	—	—	—	<0.35	—	<1	—	—	8.1	210	140	0.2	<50	0.70	0.40
	05/25/99	Yes	—	—	—	<0.32	—	—	—	<0.34	—	—	—	—	—	<0.35	—	<1	—	—	—	—	—	—	—	—	—
MW300	08/15/97	Yes	<100	<100	<1	<0.101	<0.12	<0.07	<0.39	<0.068	<0.179	<0.102	<0.09	<0.15	<0.102	<0.062	<0.16	0.17	—	—	—	—	—	—	—	—	—
Pre -	04/09/98	Yes	—	—	—	<0.32	—	—	—	<0.34	—	—	—	—	—	<0.35	—	<1	—	—	—	—	—	—	—	—	—
	05/25/99	Yes	—	—	—	<0.32	—	—	—	<0.34	—	—	—	—	—	<0.35	—	<1	—	—	9.3	240	125	2.6	55	0.15	1.0
	08/30/99	Yes	—	—	—	<0.25	—	—	—	<0.32	<0.21	—	—	—	—	<0.38	<0.70	<1.04	—	—	11.8	470	75	0.2	<50	0.45	>1.0
	12/06/99	Yes	—	—	—	<0.32	—	—	—	<0.34	<0.31	—	—	—	—	<0.35	<0.99	<1	—	—	11.5	520	135	0.8	<50	0.25	>1.0
	06/28/00	Yes	—	—	—	<0.10	—	—	—	<0.10	<0.30	—	—	—	—	<0.20	<0.20	<0.30	—	—	11.8	260	40	>10	80	0.20	>1.0
Post	11/06/00	Yes	—	—	—	<0.40	—	—	—	<0.40	<0.40	—	—	—	—	<0.40	<0.80	<1.10	—	—	9.2	350	190	0.6	<50	0.25	>1.0
	01/30/01	Yes	—	—	—	<0.40	—	—	—	<0.40	<0.40	—	—	—	—	<0.40	<0.80	<1.10	—	5.9	5.3	360	138	3.0	<50	0.20	>1.0
	04/25/01	Yes	—	—	—	<0.40	—	—	—	<0.40	<0.40	—	—	—	—	<0.40	<0.80	<1.10	—	11.7	5.0	190	170	0.5	<50	0.05	>1.0
	07/02/01	Yes	—	—	—	<0.40	—	—	—	<0.40	<0.40	—	—	—	—	<0.40	<0.80	<1.10	—	12.7	7.9	200	9	1.0	<50	0.50	>1.0
	10/22/01	—	—	—	—	—	—	—	—	—	—	—	—	—	—	—	—	—	—	—	—	—	—	—	—	—	—
	01/03/02	—	—	—	—	—	—	—	—	—	—	—	—	—	—	—	—	—	—	—	—	—	—	—	—	—	—
	04/22/02	—	—	—	—	—	—	—	—	—	—	—	—	—	—	—	—	—	—	—	—	—	—	—	—	—	—
	08/15/02	—	—	—	—	—	—	—	—	—	—	—	—	—	—	—	—	—	—	—	—	—	—	—	—	—	—
MW600	08/15/97	Yes	4500	8200	<1	1.25*J*	120	27	<1.94	24	<0.9	17	10	29	146	4.8	1049	133	—	—	—	—	—	—	—	—	—
Pre	04/09/98	Yes	—	—	—	30	—	—	—	180	—	—	—	—	—	130	—	900	—	—	7.8	320	150	0.2	<50	0.7	0.5
	05/25/99	Yes	—	—	—	2.6	—	—	—	1.4	<0.31	—	—	9	—	1.5	201	7.5	—	—	9.7	250	100	0.4	<50	0.50	0.9
	08/30/99	Yes	—	—	—	6	—	—	—	2.9	<0.31	—	—	2.5*J*	—	4.7	161	11	—	—	11.4	310	110	0	<50	>0.70	>1.0
	12/06/99	Yes	—	—	—	2.7	—	—	—	0.57*J*	<0.31	—	—	<0.88	—	3.7	47	<1	—	—	10.5	970	185	2.0	<50	>0.70	0.5
	06/28/00	Yes	—	—	—	<0.10	—	—	—	<0.10	<0.30	—	—	—	—	<0.20	13.7	<0.30	—	—	10.7	250	80	2.2	<50	0.65	>1.0
Post	11/06/00	Yes	—	—	—	<0.40	—	—	—	0.46*	3.0	—	—	—	—	<0.40	19.8	0.77*	—	—	8.9	810	150	0.2	<50	>0.70	>1.0
	01/30/01	Yes	—	—	—	<0.40	—	—	—	<0.40	0.67*	—	—	—	—	<0.40	4.6	<1.10	—	5.9	6.7	490	160	0.6	<50	>0.70	>1.0
	04/25/01	Yes	—	—	—	2.6	—	—	—	<0.40	<0.40	—	—	—	—	1.8	1.28*	<1.10	—	11.9	5.3	270	140	0.4	<50	0.70	>1.0
	07/02/01	Yes	—	—	—	<0.40	—	—	—	<0.40	<0.40	—	—	—	—	<0.40	<0.80	<1.10	—	14.8	7.5	320	124	0	<50	>0.70	>1.0
	10/22/01	Yes	—	—	—	<0.30	—	—	—	0.62*	0.53*	—	—	—	—	1.5	<0.60	<1.00	—	11.2	8.3	990	-33	0.2	<50	>0.70	>1.0
	01/03/02	Yes	—	—	—	3.9	—	—	—	<0.80	3.0	—	—	—	—	3.1	<1.60	<2.8	—	5.3	7.8	990	-24	1.0	<50	>0.70	>1.0
	04/22/02	Yes	—	—	—	<0.40	—	—	—	0.79*	<0.40	—	—	—	—	1.4	<0.90	<1.40	—	8.8	8.2	770	-2	0.8	<50	>0.70	>1.0
	08/15/02	Yes	—	—	—	0.72*J*	—	—	—	0.58*J*	<0.49	—	—	—	—	2.5	0.71*J*	<1.5	—	18.0	5.8	560	18	0.5	<50	>0.70	1.0

Note:

VOCs = Volatile Organic Compounds
GRO = Gasoline Range Organics
DRO = Diesel Range Organics
NE = Not established by Wisconsin Administrative Code
— = Not analyzed
2 = Wisc. Admin. Code Preventive Action Limit Exceeded
30 = Wisc. Admin. Code Enforcement Standard Exceeded
"J" or * = Analyte detected between Limit of Detection and Limit of Quantitation
°C = degrees Celsius
s.u. = standard units
uS = microsiemens
µg/l = micrograms per liter
mg/l = milligrams per liter
mV = millivolts
PW-1 = On Site Potable Well
House = Off Site Potable Well
** = well removed during excavation
WAC = Wisconsin Administrative Code

Table 3 Ground-Water Analytical Results,Woodland Auto Clinic, St. Germain, Wisconsin

Well ID	Date Sampled	QC Hold Time Met	Relevant and Significant Analytical Results (µg/l)																Natural Attenuation Parameters								
						VOCs																					
			GRO	DRO	Lead	Benzene	n-Butylbenzene	sec-Butylbenzene	Chloroethane	Ethylbenzene	MTBE	Isopropylbenzene	p-Isopropyltoluene	Naphthalene	n-Propylbenzene	Toluene	Trimethylbenzenes	Xylenes	Dissolved Oxygen (mg/l)	Temperature (°C)	pH (s.u.)	Conductivity (uS)	ORP (mV)	Iron (mg/l)	Sulfate (mg/l)	Manganese (mg/l)	Nitrate/Nitrate Nitrogen (mg/l)
WAC Preventive Action Limit (PAL) (µg/l)			NE	NE	1.5	0.5	NE	NE	NE	140	12	NE	NE	8	NE	200	96	1000	NE	NE	NE	NE	NE	NE	NE	NE	NE
WAC Enforcement Standard (ES) (µg/l)			NE	NE	15	5	NE	NE	NE	700	60	NE	NE	40	NE	1000	480	10000	NE	NE	NE	NE	NE	NE	NE	NE	NE
DUP (MW600)	08/15/97	Yes	—	—	—	<0.101	141	32	<3.9	27	<1.79	20	12	41	172	2.5	950	154	—	—	—	—	—	—	—	—	—
Post	04/09/98	Yes	—	—	—	29	—	—	—	230	—	—	—	—	—	140	—	1100	—	—	—	—	—	—	—	—	—
	04/22/02	Yes	—	—	—	<0.40	—	—	—	0.78*	<0.40	—	—	—	—	1.4	<0.90	<1.40	—	—	—	—	—	—	—	—	—
	08/15/02	Yes	—	—	—	0.72*J*	—	—	—	0.61*J*	<0.49	—	—	—	—	2.5	0.73*J*	<1.5	—	—	—	—	—	—	—	—	—
MW700	08/15/97	Yes	<100	<100	1*J*	<0.101	<0.12	<0.07	<0.39	<0.068	<0.179	<0.102	<0.09	<0.15	<0.102	<0.062	<0.16	<0.17	—	—	—	—	—	—	—	—	—
Pre	04/09/98	Yes	—	—	—	<0.32	—	—	—	<0.34	—	—	—	—	—	<0.35	—	<1	—	—	8.5	390	15	0.2	<50	0	0.90
	05/25/99	Yes	—	—	—	<0.32	—	—	—	<0.34	—	—	—	—	—	<0.35	—	<1	—	—	9.1	390	155	0	<50	0	>1.0
	08/30/99	Yes	—	—	—	<0.25	—	—	—	<0.32	<0.21	—	—	—	—	<0.38	<0.70	<1.04	—	—	10.0	340	140	0	<50	0	>1.0
	12/06/99	Yes	—	—	—	<0.32	—	—	—	<0.34	<0.31	—	—	—	—	<0.35	<0.99	<1	—	—	10.9	380	155	0.4	<50	0	>1.0
	06/28/00	Yes	—	—	—	<0.10	—	—	—	<0.10	<0.30	—	—	—	—	<0.20	<0.20	<0.30	—	—	12.1	160	5	0.8	<50	0.05	1.0
Post	11/06/00	Yes	—	—	—	<0.40	—	—	—	<0.40	<0.40	—	—	—	—	<0.40	<0.80	<1.10	—	—	9.4	220	210	0.8	<50	0	>1.0
	01/30/01	Yes	—	—	—	<0.40	—	—	—	<0.40	<0.40	—	—	—	—	<0.40	<0.80	<1.10	—	6.9	7.5	190	151	0.6	<50	0	>1.0
	04/25/01	Yes	—	—	—	<0.40	—	—	—	<0.40	<0.40	—	—	—	—	<0.40	1.60	<1.10	—	11.6	6.2	260	150	10.0	100	0.25	>1.0
	07/02/01	Yes	—	—	—	<0.40	—	—	—	<0.40	<0.40	—	—	—	—	<0.40	<0.80	<1.10	—	13.4	7.5	200	OR	0	<50	0	>1.0
	10/22/01	—	—	—	—	—	—	—	—	—	—	—	—	—	—	—	—	—	—	—	—	—	—	—	—	—	—
	01/03/02	—	—	—	—	—	—	—	—	—	—	—	—	—	—	—	—	—	—	—	—	—	—	—	—	—	—
	04/22/02	—	—	—	—	—	—	—	—	—	—	—	—	—	—	—	—	—	—	—	—	—	—	—	—	—	—
	08/15/02	—	—	—	—	—	—	—	—	—	—	—	—	—	—	—	—	—	—	—	—	—	—	—	—	—	—
MW800	08/15/97	Yes	<100	<100	<1	<0.101	<0.12	<0.07	<0.39	<0.068	<0.179	<0.102	<0.09	<0.15	<0.102	<0.062	<0.16	<0.17	—	—	—	—	—	—	—	—	—
Pre	04/09/98	Yes	—	—	2.4*J*	<0.32	—	—	—	<0.34	—	—	—	—	—	<0.35	—	<1	—	—	8.7	150	90	0	<50	0.20	<1.0
	05/25/99	Yes	—	—	—	<0.32	—	—	—	<0.34	—	—	—	—	—	<0.35	—	<1	—	—	—	—	—	—	—	—	—
	08/30/99	Yes	—	—	—	<0.25	—	—	—	<0.32	<0.21	—	—	—	—	<0.38	<0.70	<1.04	—	—	—	—	—	—	—	—	—
	12/06/99	Yes	—	—	—	<0.32	—	—	—	<0.34	<0.31	—	—	—	—	<0.35	<0.99	<1	—	—	—	—	—	—	—	—	—
	06/28/00	Yes	—	—	—	<0.10	—	—	—	<0.10	<0.30	—	—	—	—	<0.20	<0.20	<0.30	—	—	—	—	—	—	—	—	—
Post	11/06/00	Yes	—	—	—	<0.40	—	—	—	<0.40	<0.40	—	—	—	—	<0.40	<0.80	<1.10	—	—	—	—	—	—	—	—	—
	01/30/01	Yes	—	—	—	<0.40	—	—	—	<0.40	<0.40	—	—	—	—	<0.40	<0.80	<1.10	—	—	—	—	—	—	—	—	—
	04/25/01	Yes	—	—	—	<0.40	—	—	—	<0.40	<0.40	—	—	—	—	<0.40	<0.80	<1.10	—	—	—	—	—	—	—	—	—
	07/02/01	Yes	—	—	—	<0.40	—	—	—	<0.40	<0.40	—	—	—	—	<0.40	<0.80	<1.10	—	—	—	—	—	—	—	—	—
	10/22/01	—	—	—	—	—	—	—	—	—	—	—	—	—	—	—	—	—	—	—	—	—	—	—	—	—	—
	01/03/02	—	—	—	—	—	—	—	—	—	—	—	—	—	—	—	—	—	—	—	—	—	—	—	—	—	—
	04/22/02	—	—	—	—	—	—	—	—	—	—	—	—	—	—	—	—	—	—	—	—	—	—	—	—	—	—
	08/15/02	—	—	—	—	—	—	—	—	—	—	—	—	—	—	—	—	—	—	—	—	—	—	—	—	—	—

Note:

VOCs = Volatile Organic Compounds
GRO = Gasoline Range Organics
DRO = Diesel Range Organics
NE = Not established by Wisconsin Administrative Code
— = Not analyzed
2 = Wisc. Admin. Code Preventive Action Limit Exceeded
30 = Wisc. Admin. Code Enforcement Standard Exceeded
"J" or * = Analyte detected between Limit of Detection and Limit of Quantitation
°C = degrees Celsius
s.u. = standard units
uS = microsiemens
µg/l = micrograms per liter
mg/l = milligrams per liter
mV = millivolts
PW-1 = On Site Potable Well
House = Off Site Potable Well
* = well removed during excavation
WAC = Wisconsin Administrative Code

Table 3 Ground-Water Analytical Results,Woodland Auto Clinic, St. Germain, Wisconsin

Well ID	Date Sampled	QC Hold Time Met	Relevant and Significant Analytical Results (µg/l)																Natural Attenuation Parameters								
						VOCs																					
			GRO	DRO	Lead	Benzene	n-Butylbenzene	sec-Butylbenzene	Chloroethane	Ethylbenzene	MTBE	Isopropylbenzene	p-Isopropyltoluene	Naphthalene	n-Propylbenzene	Toluene	Trimethylbenzenes	Xylenes	Dissolved Oxygen (mg/l)	Temperature (°C)	pH (s.u)	Conductivity (uS)	ORP (mV)	Iron (mg/l)	Sulfate (mg/l)	Manganese (mg/l)	Nitrate/Nitrate Nitrogen (mg/l)
WAC Preventive Action Limit (PAL) (µg/l)			NE	NE	1.5	0.5	NE	NE	NE	140	12	NE	NE	8	NE	200	96	1000	NE	NE	NE	NE	NE	NE	NE	NE	NE
WAC Enforcement Standard (ES) (µg/l)			NE	NE	15	5	NE	NE	NE	700	60	NE	NE	40	NE	1000	480	10000	NE	NE	NE	NE	NE	NE	NE	NE	NE
MW1000 Pre	04/09/98	Yes	2900	17000	<1.0	17	300	29	<1.3	1100	<3.1	79	6.2"J"	360	300	1000	2620	6000	—	—	—	—	—	—	—	—	—
	05/25/99	Yes	—	—	—	10"J"	—	—	—	2300	<3.1	—	—	800	—	62	3590	12000	—	—	9.7	380	40	0	<50	0.35	>1.0
	08/30/99	Yes	—	—	—	12"J"	—	—	—	1200	<6.2	—	—	240	—	3400	1120	6800	—	—	9.7	200	150	0.4	<50	0.30	1.0
Post	12/06/99	Yes	—	—	—	35	—	—	—	1700	<6.2	—	—	400	—	2300	1440	10000	—	—	9.9	490	155	7.0	<50	>0.70	0.5
	06/28/00	Yes	—	—	—	21	—	—	—	970	<30	—	—	210	—	210	880	6600	—	—	10.2	180	140	1.2	<50	0.25	0.9
	11/06/00	Yes	—	—	—	<80	—	—	—	4200	<80	—	—	710	—	4000	3280	22100	—	—	9.5	240	205	0.4	<50	0.40	>1.0
	01/30/01	Yes	—	—	—	<40	—	—	—	1300	<40	—	—	250"	—	460	1360	6900	—	6.3	7.3	270	50	1.6	<50	0.45	0.6
	04/25/01	Yes	—	—	—	21	—	—	—	1200	46	—	—	330	—	1200	1220	7100	—	12.0	6.0	170	160	0.4	<50	0.25	0.9
	07/02/01	Yes	—	—	—	4.5	—	—	—	380	4.2	—	—	—	—	380	340	2300	—	15.1	6.7	130	134	0	<50	0.35	>1.0
	10/22/01	Yes	—	—	—	<60	—	—	—	2700	<50	—	—	640	—	3300	2370	13800	—	11.2	6.9	300	19	0.2	<50	0.40	0.6
	01/03/02	Yes	—	—	—	<20	—	—	—	1100	<20	—	—	420	—	760	1540	6400	—	5.3	7.5	330	20	1.0	<50	0.45	>1.0
	04/22/02	Yes	—	—	—	3.6	—	—	—	800	<0.40	—	—	230	—	380	840	4300	—	6.9	8.3	270	8	0.6	<50	0.30	0.8
	06/15/02	Yes	—	—	—	<8.6	—	—	—	930	<10	—	—	260	—	480	1300	4900	—	15.0	8.4	190	36	0.4	<50	0.65	>1.0
Duplicate (MW1000)	11/06/00	Yes	—	—	—	<80	—	—	—	3000	<8.0	—	—	—	—	2700	2620	15500	—	—	—	—	—	—	—	—	—
	01/30/01	Yes	—	—	—	4.9"	—	—	—	1300	14	—	—	—	—	410	1400	7300	—	—	—	—	—	—	—	—	—
Post	04/25/01	Yes	—	—	—	17	—	—	—	730	30	—	—	—	—	800	910	1700	—	—	—	—	—	—	—	—	—
	07/02/01	Yes	—	—	—	3.5	—	—	—	450	4.6	—	—	—	—	450	425	2730	—	—	—	—	—	—	—	—	—
	10/22/01	Yes	—	—	—	<60	—	—	—	2700	<60	—	—	—	—	3200	2380	13800	—	—	—	—	—	—	—	—	—
	01/03/02	Yes	—	—	—	<20	—	—	—	1200	<20	—	—	—	—	820	1670	6900	—	—	—	—	—	—	—	—	—
MW1100 Pre	04/09/98	Yes	<100	<100	2.4"J"	<0.32	<0.23	<0.34	<0.13	1.1	<0.31	<0.34	<0.31	<0.88	<0.3	0.72"J"	0.39	3.9	—	—	7.6	230	170	2.5	50	0	0.25
	05/25/99	Yes	—	—	—	<0.32	—	—	—	<0.34	—	—	—	—	—	<0.35	—	<1	—	—	—	—	—	—	—	—	—
	08/30/99	Yes	—	—	—	<0.25	—	—	—	<0.32	<0.21	—	—	—	—	<0.38	<0.70	<1.04	—	—	—	—	—	—	—	—	—
	12/06/99	Yes	—	—	—	<0.32	—	—	—	<0.34	<0.31	—	—	—	—	<0.35	<0.99	<1	—	—	—	—	—	—	—	—	—
Post	06/28/00	Yes	—	—	—	<0.10	—	—	—	<0.10	<0.30	—	—	—	—	<0.20	1.0	<0.30	—	—	—	—	—	—	—	—	—
	11/06/00	Yes	—	—	—	<0.40	—	—	—	<0.40	<0.40	—	—	—	—	<0.40	<0.80	<1.10	—	—	—	—	—	—	—	—	—
	01/30/01	Yes	—	—	—	<0.40	—	—	—	<0.40	<0.40	—	—	—	—	<0.40	<0.80	<1.10	—	—	—	—	—	—	—	—	—
	04/25/01	Yes	—	—	—	<0.40	—	—	—	<0.40	<0.40	—	—	—	—	<0.40	<0.80	<1.10	—	—	—	—	—	—	—	—	—
	07/02/01	Yes	—	—	—	<0.40	—	—	—	<0.40	<0.40	—	—	—	—	<0.40	<0.80	<1.10	—	—	—	—	—	—	—	—	—
	10/22/01	—	—	—	—	—	—	—	—	—	—	—	—	—	—	—	—	—	—	—	—	—	—	—	—	—	—
	01/03/02	—	—	—	—	—	—	—	—	—	—	—	—	—	—	—	—	—	—	—	—	—	—	—	—	—	—
	04/22/02	—	—	—	—	—	—	—	—	—	—	—	—	—	—	—	—	—	—	—	—	—	—	—	—	—	—
	06/15/02	—	—	—	—	—	—	—	—	—	—	—	—	—	—	—	—	—	—	—	—	—	—	—	—	—	—

Note

VOCs = Volatile Organic Compounds
GRO = Gasoline Range Organics
DRO = Diesel Range Organics
NE = Not established by Wisconsin Administrative Code
--- = Not analyzed
2 = Wisc. Admin. Code Preventive Action Limit Exceeded
30 = Wisc. Admin. Code Enforcement Standard Exceeded
"J" or " = Analyte detected between Limit of Detection and Limit of Quantitation
°C = degrees Celsius
s.u = standard units
uS = microsiemens
µg/l = micrograms per liter
mg/l = miligrams per liter
mV = millivolts
PW-1 = On Site Potable Well
House = Off Site Potable Well
— = well removed during excavation
WAC = Wisconsin Administrative Code

Table 3 Ground-Water Analytical Results,Woodland Auto Clinic, St. Germain, Wisconsin

Well ID	Date Sampled	QC Hold Time Met	Relevant and Significant Analytical Results (µg/l)																Natural Attenuation Parameters								
						VOCs																					
			GRO	DRO	Lead	Benzene	n-Butylbenzene	sec-Butylbenzene	Chloroethane	Ethylbenzene	MTBE	Isopropylbenzene	p-Isopropyltoluene	Naphthalene	n-Propylbenzene	Toluene	Trimethylbenzenes	Xylenes	Dissolved Oxygen (mg/l)	Temperature (°C)	pH (s.u)	Conductivity (uS)	ORP (mV)	Iron (mg/l)	Sulfate (mg/l)	Manganese (mg/l)	Nitrate/Nitrate Nitrogen (mg/l)
WAC Preventive Action Limit (PAL) (µg/l)			NE	NE	1.5	0.5	NE	NE	NE	140	12	NE	NE	8	NE	200	96	1000	NE	NE	NE	NE	NE	NE	NE	NE	NE
WAC Enforcement Standard (ES) (µg/l)			NE	NE	15	5	NE	NE	NE	700	60	NE	NE	40	NE	1000	480	10000	NE	NE	NE	NE	NE	NE	NE	NE	NE
MW1200 Pre	05/13/98	Yes	<100	<100	<1	<0.32	<0.23	<0.34	<0.13	<0.34	<0.31	<0.34	<0.31	<0.88	<0.3	<0.35	<0.99	<0.98	—	—	—	—	—	—	—	—	—
	05/25/99	Yes	—	—	—	<0.32	—	—	—	<0.34	—	—	—	—	—	<0.35	—	<1	—	—	—	—	—	—	—	—	—
	08/30/99	Yes	—	—	—	<0.25	—	—	—	<0.32	<0.21	—	—	—	—	<0.38	<0.70	<1.04	—	—	—	—	—	—	—	—	—
	12/06/99	Yes	—	—	—	<0.32	—	—	—	<0.34	<0.31	—	—	—	—	<0.35	<0.99	<1	—	—	—	—	—	—	—	—	—
	05/28/00	Yes	—	—	—	<0.10	—	—	—	<0.10	<0.30	—	—	—	—	<0.20	<0.20	<0.30	—	—	—	—	—	—	—	—	—
Post	11/06/00	Yes	—	—	—	<0.40	—	—	—	<0.40	<0.40	—	—	—	—	<0.40	<0.80	<1.10	—	—	—	—	—	—	—	—	—
	01/30/01	Yes	—	—	—	<0.40	—	—	—	<0.40	<0.40	—	—	—	—	<0.40	<0.80	<1.10	—	—	—	—	—	—	—	—	—
	04/25/01	Yes	—	—	—	<0.40	—	—	—	<0.40	<0.40	—	—	—	—	<0.40	<0.80	<1.10	—	—	—	—	—	—	—	—	—
	07/02/01	Yes	—	—	—	<0.40	—	—	—	<0.40	<0.40	—	—	—	—	<0.40	<0.80	<1.10	—	—	—	—	—	—	—	—	—
	10/22/01	—	—	—	—	—	—	—	—	—	—	—	—	—	—	—	—	—	—	—	—	—	—	—	—	—	—
	01/03/02	—	—	—	—	—	—	—	—	—	—	—	—	—	—	—	—	—	—	—	—	—	—	—	—	—	—
	04/22/02	—	—	—	—	—	—	—	—	—	—	—	—	—	—	—	—	—	—	—	—	—	—	—	—	—	—
	08/15/02	—	—	—	—	—	—	—	—	—	—	—	—	—	—	—	—	—	—	—	—	—	—	—	—	—	—
MW1300 Pre	05/13/98	Yes	180	110	4.8	7.1	3.8	53"J"	<0.13	3.7	<0.31	3.3	<0.31	11	3.7	2.8	23	58	—	—	—	—	—	—	—	—	—
	05/25/99	Yes	—	—	—	35	—	—	—	410	<3.1	—	—	180	—	450	300	850	—	—	8.8	490	165	1.4	<50	>0.70	0
	08/30/99	Yes	—	—	—	11	—	—	—	14	<0.31	—	—	58	—	1.3	353	200	—	—	9.3	560	180	0.6	<50	>0.70	0.3
	12/06/99	Yes	—	—	—	<0.32	—	—	—	<0.34	<0.31	—	—	<0.88	—	<0.35	<0.99	<1	—	—	9.7	450	140	0	<50	>0.70	0.9
Post	05/28/00	Yes	—	—	—	<0.10	—	—	—	<0.10	<0.30	—	—	—	—	<0.20	<0.20	<0.30	—	—	9.8	280	175	0	<50	>0.70	>1.0
	11/06/00	Yes	—	—	—	<0.40	—	—	—	<0.40	<0.40	—	—	—	—	<0.40	<0.80	<1.10	—	—	9.2	430	220	0.2	<50	>0.70	>1.0
	01/30/01	Yes	—	—	—	<0.40	—	—	—	<0.40	<0.40	—	—	—	—	<0.40	<0.80	<1.10	—	9.1	8.8	180	60	0.2	<50	>0.70	>1.0
	04/25/01	Yes	—	—	—	<0.40	—	—	—	<0.40	<0.40	—	—	—	—	<0.40	<0.80	<1.10	—	12.7	5.9	350	175	0.2	<50	>0.70	>1.0
	07/02/01	Yes	—	—	—	<0.40	—	—	—	<0.40	<0.40	—	—	—	—	<0.40	<0.80	<1.10	—	14.4	6.7	260	130	0	<50	>0.70	>1.0
	10/22/01	Yes	—	—	—	<0.30	—	—	—	<0.30	<0.30	—	—	—	—	<0.29	<0.60	<1.00	—	11.2	6.9	480	14	0.4	<50	>0.70	>1.0
	01/03/02	Yes	—	—	—	<0.40	—	—	—	<0.40	<0.40	—	—	—	—	<0.40	<0.90	<1.40	—	5.3	7.7	470	-4	0.4	<50	>0.70	>1.0
	04/22/02	Yes	—	—	—	<0.40	—	—	—	<0.40	<0.40	—	—	—	—	<0.40	<0.90	<1.40	—	6.3	8.0	340	17	0.4	<50	0.05	>1.0
	08/15/02	Yes	—	—	—	<0.43	—	—	—	<0.49	<0.49	—	—	—	—	<0.63	<1.14	<1.5	—	17.0	6.9	220	-7	0.2	<50	>0.70	1.0
DUP (MW1300) Pre	05/25/99	Yes	—	—	—	41	—	—	—	420	—	—	—	—	—	460	—	850	—	—	—	—	—	—	—	—	—
	08/30/99	Yes	—	—	—	7.8	—	—	—	11	<0.21	—	—	—	—	0.49"J"	244	178	—	—	—	—	—	—	—	—	—
Post	12/06/99	Yes	—	—	—	<0.32	—	—	—	<0.34	<0.31	—	—	—	—	<0.35	<0.99	<1	—	—	—	—	—	—	—	—	—
	05/28/00	Yes	—	—	—	<0.10	—	—	—	<0.10	<0.30	—	—	—	—	<0.20	<0.20	<0.30	—	—	—	—	—	—	—	—	—

Note:

VOCs = Volatile Organic Compounds
GRO = Gasoline Range Organics
DRO = Diesel Range Organics
NE = Not established by Wisconsin Administrative Code
— = Not analyzed
2 = Wisc. Admin. Code Preventive Action Limit Exceeded
30 = Wisc. Admin. Code Enforcement Standard Exceeded
"J" or " = Analyte detected between Limit of Detection and Limit of Quantitation
°C = degrees Celsius
s.u. = standard units
uS = microsiemens
µg/l = micrograms per liter
mg/l = milligrams per liter
mV = millivolts
PW-1 = On Site Potable Well
House = Off Site Potable Well
** = well removed during excavation
WAC = Wisconsin Administrative Code

Table 3 Ground-Water Analytical Results,Woodland Auto Clinic, St. Germain, Wisconsin

Well ID	Date Sampled	QC Hold Time Met	Relevant and Significant Analytical Results (µg/l)																Natural Attenuation Parameters								
						VOCs																					
			GRO	DRO	Lead	Benzene	n-Butylbenzene	sec-Butylbenzene	Chloroethane	Ethylbenzene	MTBE	Isopropylbenzene	p-Isopropyltoluene	Naphthalene	n-Propylbenzene	Toluene	Trimethylbenzenes	Xylenes	Dissolved Oxygen (mg/l)	Temperature (°C)	pH (s.u)	Conductivity (uS)	ORP (mV)	Iron (mg/l)	Sulfate (mg/l)	Manganese (mg/l)	Nitrate/Nitrite Nitrogen (mg/l)
WAC Preventive Action Limit (PAL) (µg/l)			NE	NE	1.5	0.5	NE	NE	NE	140	12	NE	NE	8	NE	200	96	1000	NE	NE	NE	NE	NE	NE	NE	NE	NE
WAC Enforcement Standard (ES) (µg/l)			NE	NE	15	5	NE	NE	NE	700	60	NE	NE	40	NE	1000	480	10000	NE	NE	NE	NE	NE	NE	NE	NE	NE
MW1400	08/12/98	Yes	<100	<100	<1.0	<0.32	<0.23	<0.34	0.91	<0.34	<0.31	<0.34	<0.31	<0.88	<0.3	<0.35	<0.99	<0.98	—	—	—	—	—	—	—	—	—
Pre	05/25/99	Yes	—	—	—	<0.32	—	—	—	<0.34	—	—	—	—	—	<0.35	—	<1	—	—	—	—	—	—	—	—	—
	08/30/99	Yes	—	—	—	<0.25	—	—	—	<0.32	<0.21	—	—	—	—	<0.38	<0.70	<1.04	—	—	—	—	—	—	—	—	—
Post	12/08/99	Yes	—	—	—	<0.32	—	—	—	<0.34	<0.31	—	—	—	—	<0.35	<0.99	<1	—	—	—	—	—	—	—	—	—
	08/28/00	Yes	—	—	—	<0.10	—	—	—	<0.10	<0.30	—	—	—	—	<0.20	<0.20	<0.30	—	—	—	—	—	—	—	—	—
	11/06/00	Yes	—	—	—	<0.40	—	—	—	<0.40	<0.40	—	—	—	—	<0.40	<0.80	<1.10	—	—	—	—	—	—	—	—	—
	01/30/01	Yes	—	—	—	<0.40	—	—	—	<0.40	<0.40	—	—	—	—	<0.40	<0.80	<1.10	—	—	—	—	—	—	—	—	—
	04/25/01	Yes	—	—	—	<0.40	—	—	—	<0.40	<0.40	—	—	—	—	<0.40	<0.80	<1.10	—	—	—	—	—	—	—	—	—
	07/02/01	Yes	—	—	—	<0.40	—	—	—	<0.40	<0.40	—	—	—	—	<0.40	<0.80	<1.10	—	—	—	—	—	—	—	—	—
	10/22/01	Yes	—	—	—	<0.30	—	—	—	<0.30	<0.30	—	—	—	—	<0.29	<0.60	<1.00	—	—	—	—	—	—	—	—	—
	01/03/02	Yes	—	—	—	<0.40	—	—	—	<0.40	<0.40	—	—	—	—	<0.40	<0.90	<1.40	—	—	—	—	—	—	—	—	—
	04/22/02	Yes	—	—	—	<0.40	—	—	—	<0.40	<0.40	—	—	—	—	<0.40	<0.90	<1.40	—	—	—	—	—	—	—	—	—
	08/15/02	Yes	—	—	—	<0.43	—	—	—	<0.49	<0.49	—	—	—	—	<0.63	<1.14	<1.5	—	—	—	—	—	—	—	—	—
MW1500	08/12/98	Yes	<100	<100	<1.0	5.5	0.88	<0.34	<0.13	0.72"J"	<0.31	<0.34	<0.31	1.5"J"	1.1	<0.35	2.1	6.8	—	—	—	—	—	—	—	—	—
Pre	08/30/98	Yes	—	—	—	8	—	—	—	0.78	—	—	—	—	—	<0.35	—	6.7	—	—	—	—	—	—	—	—	—
	05/25/99	Yes	—	—	—	1.7	—	—	—	<0.34	—	—	—	—	—	0.56"J"	—	<1	—	—	5.8	510	185	0.4	<50	0.10	0
	08/30/99	Yes	—	—	—	1.2	—	—	—	<0.34	<0.31	—	—	11	—	<0.35	2.4	<1	—	—	9.0	870	195	0.2	<50	0.15	0.04
Post	12/08/99	Yes	—	—	—	32	—	—	—	7.4	<0.31	—	—	—	—	<0.35	62	120	—	—	9.9	940	165	0.4	<50	0.20	0
	08/28/00	Yes	—	—	—	29	—	—	—	57	<1.5	—	—	—	—	1.4"	10	<1.5	—	—	9.6	410	195	0.2	<50	0.15	0
	11/06/00	Yes	—	—	—	<0.40	—	—	—	<0.40	<0.40	—	—	—	—	<0.40	<0.80	<1.10	—	—	9.2	560	230	0.2	<50	0.15	>1.0
	01/30/01	Yes	—	—	—	<0.40	—	—	—	<0.40	<0.40	—	—	—	—	<0.40	<0.80	<1.10	—	9.3	8.5	730	90	0.2	<50	0.10	>1.0
	04/25/01	Yes	—	—	—	<0.40	—	—	—	<0.40	<0.40	—	—	—	—	<0.40	<0.80	<1.10	—	12.2	6.3	500	164	0	<50	0.05	>1.0
	07/02/01	Yes	—	—	—	<0.40	—	—	—	<0.40	<0.40	—	—	—	—	<0.40	<0.80	<1.10	—	15.4	6.8	350	139	0	<50	0.10	>1.0
	10/22/01	Yes	—	—	—	<0.30	—	—	—	<0.30	<0.30	—	—	—	—	<0.29	<0.60	<1.00	—	11.2	8.1	680	-32	0.4	<50	0.10	>1.0
	01/03/02	Yes	—	—	—	<0.40	—	—	—	<0.40	<0.40	—	—	—	—	<0.40	<0.90	<1.40	—	5.3	7.7	640	-33	0.4	<50	0.05	>1.0
	04/22/02	Yes	—	—	—	<0.40	—	—	—	<0.40	<0.40	—	—	—	—	<0.40	<0.90	<1.40	—	9.1	8.4	550	-25	0.4	<50	0	>1.0
	08/15/02	Yes	—	—	—	<0.43	—	—	—	<0.49	<0.49	—	—	—	—	<0.63	<1.14	<1.5	—	16.0	8.2	320	-30	0.2	<50	0	>1.0

Note:

VOCs = Volatile Organic Compounds
GRO = Gasoline Range Organics
DRO = Diesel Range Organics
NE = Not established by Wisconsin Administrative Code
— = Not analyzed
2 = Wisc. Admin. Code Preventive Action Limit Exceeded
30 = Wisc. Admin. Code Enforcement Standard Exceeded
"J" or " = Analyte detected between Limit of Detection and Limit of Quantitation
°C = degrees Celsius
s.u = standard units
uS = microsemens
µg/l = micrograms per liter
mg/l = milligrams per liter
mV = millivolts
PW-1 = On Site Potable Well
House = Off Site Potable Well
** = well removed during excavation
WAC = Wisconsin Administrative Code

Table 3 Ground-Water Analytical Results,Woodland Auto Clinic, St. Germain, Wisconsin

Well ID	Date Sampled	QC Hold Time Met	Relevant and Significant Analytical Results (µg/l)																Natural Attenuation Parameters								
						VOCs																					
			GRO	DRO	Lead	Benzene	n-Butylbenzene	sec-Butylbenzene	Chloroethane	Ethylbenzene	MTBE	Isopropylbenzene	p-Isopropyltoluene	Naphthalene	n-Propylbenzene	Toluene	Trimethylbenzenes	Xylenes	Dissolved Oxygen (mg/l)	Temperature (°C)	pH (s.u)	Conductivity (uS)	ORP (mV)	Iron (mg/l)	Sulfate (mg/l)	Manganese (mg/l)	Nitrate/Nitrite Nitrogen (mg/l)
WAC Preventive Action Limit (PAL) (µg/l)			NE	NE	1.5	0.5	NE	NE	NE	140	12	NE	NE	8	NE	200	96	1000	NE	NE	NE	NE	NE	NE	NE	NE	NE
WAC Enforcement Standard (ES) (µg/l)			NE	NE	15	5	NE	NE	NE	700	60	NE	NE	40	NE	1000	480	10000	NE	NE	NE	NE	NE	NE	NE	NE	NE
MW1500	07/22/98	Yes	<100	<100	1.6"J"	<0.32	<0.23	<0.34	<0.13	<0.34	<0.31	<0.34	<0.31	<0.88	<0.3	<0.35	<0.99	<0.98	—	—	—	—	—	—	—	—	—
Pre	05/25/99	Yes	—	—	—	<0.32	—	—	—	<0.34	—	—	—	—	—	<0.35	—	<1	—	—	—	—	—	—	—	—	—
	08/30/99	Yes	—	—	—	<0.25	—	—	—	<0.32	<0.21	—	—	—	—	<0.38	<0.70	<1.04	—	—	—	—	—	—	—	—	—
	12/06/99	Yes	—	—	—	<0.32	—	—	—	<0.34	<0.31	—	—	—	—	<0.35	<0.99	<1	—	—	—	—	—	—	—	—	—
Post	06/28/00	Yes	—	—	—	<0.10	—	—	—	<0.10	<0.30	—	—	—	—	<0.20	<0.20	<0.30	—	—	—	—	—	—	—	—	—
	11/06/00	Yes	—	—	—	<0.40	—	—	—	<0.40	<0.40	—	—	—	—	<0.40	<0.80	<1.10	—	—	—	—	—	—	—	—	—
	01/30/01	Yes	—	—	—	<0.40	—	—	—	<0.40	<0.40	—	—	—	—	<0.40	<0.80	<1.10	—	—	—	—	—	—	—	—	—
	04/25/01	Yes	—	—	—	<0.40	—	—	—	<0.40	<0.40	—	—	—	—	<0.40	<0.80	<1.10	—	—	—	—	—	—	—	—	—
	07/02/01	Yes	—	—	—	<0.40	—	—	—	<0.40	<0.40	—	—	—	—	<0.40	<0.80	<1.10	—	—	—	—	—	—	—	—	—
	10/22/01	—	—	—	—	—	—	—	—	—	—	—	—	—	—	—	—	—	—	—	—	—	—	—	—	—	—
	01/03/02	—	—	—	—	—	—	—	—	—	—	—	—	—	—	—	—	—	—	—	—	—	—	—	—	—	—
	04/22/02	—	—	—	—	—	—	—	—	—	—	—	—	—	—	—	—	—	—	—	—	—	—	—	—	—	—
	08/15/02	—	—	—	—	—	—	—	—	—	—	—	—	—	—	—	—	—	—	—	—	—	—	—	—	—	—
Field Blank	08/15/97	Yes	—	—	—	<0.14"J"	<0.12	<0.07	—	<0.068	<0.179	<0.102	<0.09	<0.15	<0.102	0.18"J"	<0.16	0.2"6"J"	—	—	—	—	—	—	—	—	—
Pre	04/09/98	Yes	—	—	—	<0.32	—	—	—	<0.34	—	—	—	—	—	<0.35	—	<1	—	—	—	—	—	—	—	—	—
Trip Blank	08/15/97	Yes	—	—	—	<0.101	<0.12	<0.07	—	<0.068	<0.179	<0.102	<0.09	<0.15	<0.102	<0.062	<0.16	<0.17	—	—	—	—	—	—	—	—	—
Pre	04/09/98	Yes	—	—	—	<0.32	—	—	—	<0.34	—	—	—	—	—	<0.35	—	<1	—	—	—	—	—	—	—	—	—
	05/25/99	Yes	—	—	—	<0.32	—	—	—	<0.34	—	—	—	—	—	<0.35	—	<1	—	—	—	—	—	—	—	—	—
	08/30/99	Yes	—	—	—	<0.25	—	—	—	<0.32	<0.21	—	—	—	—	<0.38	<0.70	<1.04	—	—	—	—	—	—	—	—	—
	12/06/99	Yes	—	—	—	<0.32	—	—	—	<0.34	<0.31	—	—	—	—	<0.35	<0.99	<1	—	—	—	—	—	—	—	—	—
Post	06/28/00	Yes	—	—	—	<0.10	—	—	—	<0.10	<0.30	—	—	—	—	<0.20	<0.20	<0.30	—	—	—	—	—	—	—	—	—
	11/06/00	Yes	—	—	—	<0.40	—	—	—	<0.40	<0.40	—	—	—	—	<0.40	<0.80	<1.10	—	—	—	—	—	—	—	—	—
	01/30/01	Yes	—	—	—	<0.40	—	—	—	<0.40	<0.40	—	—	—	—	<0.40	<0.80	<1.10	—	—	—	—	—	—	—	—	—
	04/25/01	Yes	—	—	—	<0.40	—	—	—	<0.40	<0.40	—	—	—	—	<0.40	<0.80	<1.10	—	—	—	—	—	—	—	—	—
	07/02/01	Yes	—	—	—	<0.40	—	—	—	<0.40	<0.40	—	—	—	—	<0.40	<0.80	<1.10	—	—	—	—	—	—	—	—	—
	10/22/01	Yes	—	—	—	<0.30	—	—	—	<0.30	<0.30	—	—	—	—	<0.29	<0.60	<1.00	—	—	—	—	—	—	—	—	—
	01/03/02	Yes	—	—	—	<0.40	—	—	—	<0.40	<0.40	—	—	—	—	<0.40	<0.90	<1.40	—	—	—	—	—	—	—	—	—
	04/22/02	Yes	—	—	—	<0.40	—	—	—	<0.40	<0.40	—	—	—	—	<0.40	<0.90	<1.40	—	—	—	—	—	—	—	—	—
	08/15/02	Yes	—	—	—	<0.43	—	—	—	<0.49	<0.49	—	—	—	—	<0.53	<1.14	<1.5	—	—	—	—	—	—	—	—	—

Note:

VOCs = Volatile Organic Compounds
GRO = Gasoline Range Organics
DRO = Diesel Range Organics
NE = Not established by Wisconsin Administrative Code
— = Not analyzed
2 = Wisc. Admin. Code Preventive Action Limit Exceeded
30 = Wisc. Admin. Code Enforcement Standard Exceeded
"J" or * = Analyte detected between Limit of Detection and Limit of Quantitation
°C = degrees Celsius
s.u = standard units
uS = microsiemens
µg/l = micrograms per liter
mg/l = milligrams per liter
mV = millivolts
PW-1 = On Site Potable Well
House = Off Site Potable Well
** = well removed during excavation
WAC = Wisconsin Administrative Code

Table 3 Ground-Water Analytical Results,Woodland Auto Clinic, St. Germain, Wisconsin

Well ID	Date Sampled	QC Hold Time Met	Relevant and Significant Analytical Results (µg/l)																Natural Attenuation Parameters								
						VOCs																					
			GRO	DRO	Lead	Benzene	n-Butylbenzene	sec-Butylbenzene	Chloroethane	Ethylbenzene	MTBE	Isopropylbenzene	p-Isopropyltoluene	Naphthalene	n-Propylbenzene	Toluene	Trimethylbenzenes	Xylenes	Dissolved Oxygen (mg/l)	Temperature (°C)	pH (s.u)	Conductivity (uS)	ORP (mV)	Iron (mg/l)	Sulfate (mg/l)	Manganese (mg/l)	Nitrate/Nitrate Nitrogen (mg/l)
WAC Preventive Action Limit (PAL) (µg/l)			NE	NE	1.5	0.5	NE	NE	NE	140	12	NE	NE	8	NE	200	96	1000	NE	NE	NE	NE	NE	NE	NE	NE	NE
WAC Enforcement Standard (ES) (µg/l)			NE	NE	15	5	NE	NE	NE	700	60	NE	NE	40	NE	1000	480	10000	NE	NE	NE	NE	NE	NE	NE	NE	NE
PW-1 Pre	08/15/97	Yes	<100	<100	<1	<0.101	<0.12	<0.07	—	<0.068	<0.179	<0.102	<0.09	<0.15	<0.102	<0.062	<0.16	<0.17	—	—	—	—	—	—	—	—	—
	08/30/99	Yes	—	—	—	<0.25	—	—	—	<0.32	<0.21	—	—	—	—	<0.38	<0.70	<1.04	—	—	—	—	—	—	—	—	—
	12/06/99	Yes	—	—	—	<0.32	—	—	—	0.34*J*	<0.31	—	—	—	—	3.5	<0.99	1.7*J*	—	—	—	—	—	—	—	—	—
Post	06/28/00	Yes	—	—	—	<0.10	—	—	—	<0.10	<0.30	—	—	—	—	<0.20	<0.20	<0.30	—	—	—	—	—	—	—	—	—
	11/06/00	Yes	—	—	—	<0.40	—	—	—	<0.40	<0.40	—	—	—	—	0.94*	<0.80	<1.10	—	—	—	—	—	—	—	—	—
	01/30/01	Yes	—	—	—	<0.40	—	—	—	<0.40	<0.40	—	—	—	—	<0.40	<0.80	<1.10	—	—	—	—	—	—	—	—	—
	04/25/01	Yes	—	—	—	<0.40	—	—	—	<0.40	<0.40	—	—	—	—	<0.40	<0.80	<1.10	—	—	—	—	—	—	—	—	—
	07/02/01	Yes	—	—	—	<0.40	—	—	—	<0.40	<0.40	—	—	—	—	<0.40	<0.80	<1.10	—	—	—	—	—	—	—	—	—
	10/22/01	Yes	—	—	—	<0.30	—	—	—	<0.30	<0.30	—	—	—	—	0.35*	<0.60	<1.00	—	—	—	—	—	—	—	—	—
	01/03/02	Yes	—	—	—	<0.40	—	—	—	<0.40	<0.40	—	—	—	—	<0.40	<0.90	<1.40	—	—	—	—	—	—	—	—	—
	04/22/02	Yes	—	—	—	<0.40	—	—	—	<0.40	<0.40	—	—	—	—	<0.40	<0.90	<1.40	—	—	—	—	—	—	—	—	—
	08/15/02	Yes	—	—	—	<0.43	—	—	—	<0.49	<0.49	—	—	—	—	<0.63	<1.14	<1.5	—	—	—	—	—	—	—	—	—
House Pre	08/12/96	Yes	<100	<100	1.5*J*	<0.32	<0.23	<0.34	<0.13	<0.34	<0.31	<0.34	<0.31	<0.68	<0.3	<0.35	<0.99	<0.98	—	—	—	—	—	—	—	—	—
	08/30/98	Yes	—	—	<1.0	<0.32	—	—	—	<0.34	—	—	—	—	—	<0.35	—	<0.98	—	—	—	—	—	—	—	—	—
Post	08/30/99	Yes	—	—	—	<0.25	—	—	—	<0.32	<0.21	—	—	—	—	<0.38	<0.70	<1.04	—	—	—	—	—	—	—	—	—
	12/06/99	Yes	—	—	—	<0.32	—	—	—	<0.34	<0.31	—	—	—	—	<0.35	<0.99	<0.98	—	—	—	—	—	—	—	—	—
	06/28/00	Yes	—	—	—	<0.10	—	—	—	<0.10	<0.30	—	—	—	—	<0.20	<0.20	<0.30	—	—	—	—	—	—	—	—	—
	11/06/00	Yes	—	—	—	<0.40	—	—	—	<0.40	<0.40	—	—	—	—	<0.40	<0.80	<1.10	—	—	—	—	—	—	—	—	—
	01/30/01	Yes	—	—	—	<0.40	—	—	—	<0.40	<0.40	—	—	—	—	<0.40	<0.80	<1.10	—	—	—	—	—	—	—	—	—
	04/25/01	Yes	—	—	—	<0.40	—	—	—	<0.40	<0.40	—	—	—	—	<0.40	<0.80	<1.10	—	—	—	—	—	—	—	—	—
	07/02/01	Yes	—	—	—	<0.40	—	—	—	<0.40	<0.40	—	—	—	—	<0.40	<0.80	<1.10	—	—	—	—	—	—	—	—	—
	10/22/01	Yes	—	—	—	<0.30	—	—	—	<0.30	<0.30	—	—	—	—	<0.29	<0.60	<1.00	—	—	—	—	—	—	—	—	—
	01/03/02	Yes	—	—	—	<0.40	—	—	—	<0.40	<0.40	—	—	—	—	<0.40	<0.90	<1.40	—	—	—	—	—	—	—	—	—
	4/22/02	Yes	—	—	—	<0.40	—	—	—	<0.40	<0.40	—	—	—	—	<0.40	<0.90	<1.40	—	—	—	—	—	—	—	—	—
	08/15/02	Yes	—	—	—	<0.43	—	—	—	<0.49	<0.49	—	—	—	—	<0.63	<1.14	<1.5	—	—	—	—	—	—	—	—	—

Note

VOCs = Volatile Organic Compounds
GRO = Gasoline Range Organics
DRO = Diesel Range Organics
NE = Not established by Wisconsin Administrative Code
— = Not analyzed
2 = Wisc. Admin. Code Preventive Action Limit Exceeded
30 = Wisc. Admin. Code Enforcement Standard Exceeded
"J" or * = Analyte detected between Limit of Detection and Limit of Quantitation
°C = degrees Celsius
s.u = standard units
uS = microsiemens
µg/l = micrograms per liter
mg/l = milligrams per liter
mV = millivolts
PW-1 = On Site Potable Well
House = Off Site Potable Well
— = well removed during excavation
WAC = Wisconsin Administrative Code

Table 2, Soil Analytical Results, Woodland Auto Clinic, St. Germain, Wisconsin

Boring Number	Sample Number	Sample Depth (feet)	Date Sampled	Relevant and Significant Analytical Results														
							VOCs (µg/kg)											
				Lead (mg/kg)	GRO (mg/kg)	DRO (mg/kg)	Benzene	n-Butylbenzene	sec-Butylbenzene	Ethylbenzene	Isopropylbenzene	p-Isopropyltoluene	Naphthalene	Toluene	1,2,4-Trimethylbenzene	1,3,5-Trimethylbenzene	Xylenes
WAC Chapter NR 720 RCLs				50	100	100	5.5	NE	NE	2900	NE	NE	NE	1500	NE	NE	4100
NR 746/WDCOMM 46 Table 2 Values				NE	NE	NE	1100	NE	NE	NE	NE	NE	NE	NE	NE	NE	NE
NR 746/WDCOMM 46 Table 1 Values				NE	NE	NE	8500	NE	NE	4600	NE	NE	2700	38000	83000	11000	42000
B100	S107	17-19	08/13/97	9	<10	250	<25	11000	620	3200	960	294	5800	2100	18000	5900	<75
	S109	22-24	08/13/97	10	<10	<10	<25	<25	<25	<25	<25	<25	<25	<25	<25	<25	<75
B200	S202	4.5-6.5	08/13/97	12	<10	<10	<25	<25	<25	<25	<25	<25	<25	<25	<25	<25	<75
B300	S301	2-4	08/13/97	14	<10	<10	<25	<25	<25	<25	<25	<25	<25	<25	<25	<25	<75
	S310	24.5-26.5	08/13/97	10	<10	<10	<25	<25	<25	<25	<25	<25	<25	<25	<25	<25	<75
B400	S410	24.5-26.5	08/13/97	8	<10	<10	<25	<25	<25	<25	<25	<25	<25	<25	<25	<25	<75
B500	S508	19.5-21.5	08/13/97	8	290	580	<25	20000	1000	7300	1100	390	10300	5400	35000	14000	56000
	S510	24.5-26.5	08/14/97	8	<10	<10	<25	<25	<25	<25	<25	<25	<25	<25	<25	<25	<75
B600	S609	22-24	08/14/97	8	<10	<10	<25	<25	<25	<25	<25	<25	<25	<25	<25	<25	<75
B700	S710	24.5-26.5	08/14/97	5	<10	<10	<25	<25	<25	<25	<25	<25	<25	<25	<25	<25	<75
B800	S810	24.5-26.5	08/14/97	8	<10	<10	<25	<25	<25	<25	<25	<25	<25	<25	<25	<25	<75
B900	S910	24.5-26.5	08/14/97	5	<10	<10	<25	<25	<25	<25	<25	<25	<25	<25	<25	<25	<75
B1000	S1010	25-27	04/09/98	<6	<10	<10	<25	<25	<25	<25	<25	<25	<25	<25	<25	<25	<75
B1100	S1110	25-27	04/09/98	<6	<10	<10	<25	<25	<25	<25	<25	<25	<25	<25	<25	<25	<75
B1200	S1208	27.5-29.5	05/13/98	6"J"	<10	<10	<25	<25	<25	<25	<25	<25	<25	<25	<25	<25	<75
B1300	S1308	27.5-29.5	05/13/98	6"J"	<10	<10	<25	<25	<25	<25	<25	<25	<25	<25	<25	<25	<75
B1400	S1407	25-27	06/12/98	6"J"	<10	<10	<25	<25	<25	<25	<25	<25	<25	<25	<25	<25	<75
B1500	S1507	25-27	06/12/98	12"J"	<10	<10	<25	<25	<25	<25	<25	<25	<25	<25	<25	<25	<75
B1600	S1607	25-27	07/22/98	<6	<10	<10	<25	<25	<25	<25	<25	<25	<25	<25	<25	<25	<75

Note:

VOCs = Volatile Organic Compounds

GRO = Gasoline Range Organics

DRO = Diesel Range Organics

mg/kg = milligrams per kilogram

µg/kg = micrograms per kilogram

NE = Not Established by Wisconsin Administrative Code

250 = Wisconsin Administrative Code (WAC) Residual Contaminant Level (RCL) Exceeded

<x = Not detected above laboratory detection limit of x

"J" = Analyte detected between laboratory Limit of Detection (LOD) and Limit of Quantitation (LOQ)

NR = Natural Resources

Water table depth = 26 to 31 fbg

Table 2, Remedial Excavation Soil Analytical Results, Woodland Auto Clinic, St. Germain, Wisconsin

Sample Number	Sample Depth (feet)	Date Sampled	Relevant and Significant Analytical Results								
					PVOCs (µg/kg)						
			DRO (mg/kg)	GRO (mg/kg)	Benzene	Ethyl benzene	MTBE	Toluene	1,2,4-Trimethylbenzene	1,3,5-Trimethylbenzene	Xylenes
WAC Chapter NR 720 RCLs			100	100	5.5	2900	NE	1500	NE	NE	4100
NR 746/WDComm 46 Table 2 Values			NE	NE	1100	NE	NE	NE	NE	NE	NE
NR 746/WDComm 46 Table 1 Values			NE	NE	8500	4600	NE	38000	83000	11000	42000
S1	6	06/21/99	770	1300	<500	<500	<500	1200	140000	50000	160000
S10	15	06/21/99	<10	<10	<25	<25	<25	<25	<25	<25	<50
S13	10	06/21/99	<10	<10	<25	<25	<25	<25	<25	<25	<50
S19	14	06/21/99	<10	<10	<25	<25	<25	<25	<25	<25	<50
S20	19	06/21/99	<10	<10	<25	<25	<25	<25	<25	<25	<50
S21	4	06/21/99	29	86	<25	<25	<25	57	7000	3500	5300
S23	20	06/21/99	<10	<10	<25	<25	<25	<25	<25	<25	<50
S25	10	06/21/99	<10	<10	<25	<25	<25	<25	<25	<25	<50

Water table depth = 26 to 31 fbg

Note:

GRO = Gasoline Range Organics

DRO = Diesel Range Organics

PVOCs = Petroleum Volatile Organic Compounds

MTBE = Methyl Tert-Butyl Ether

mg/kg = milligrams per kilogram

µg/kg = micrograms per kilogram

NE = Not Established by Wisconsin Administrative Code (WAC) Chapter NR 720, Chapter NR 746 or Wisconsin Department of Commerce (WDComm) Chapter

770 = WAC Chapter NR 720 Residual Contaminant Level (RCL) Exceeded

<x = not detected above laboratory detection limit of x

S1 = sample submitted to confirm that soil being removed was petroleum contaminat

NR = Natural Resources

--- = not analyzed

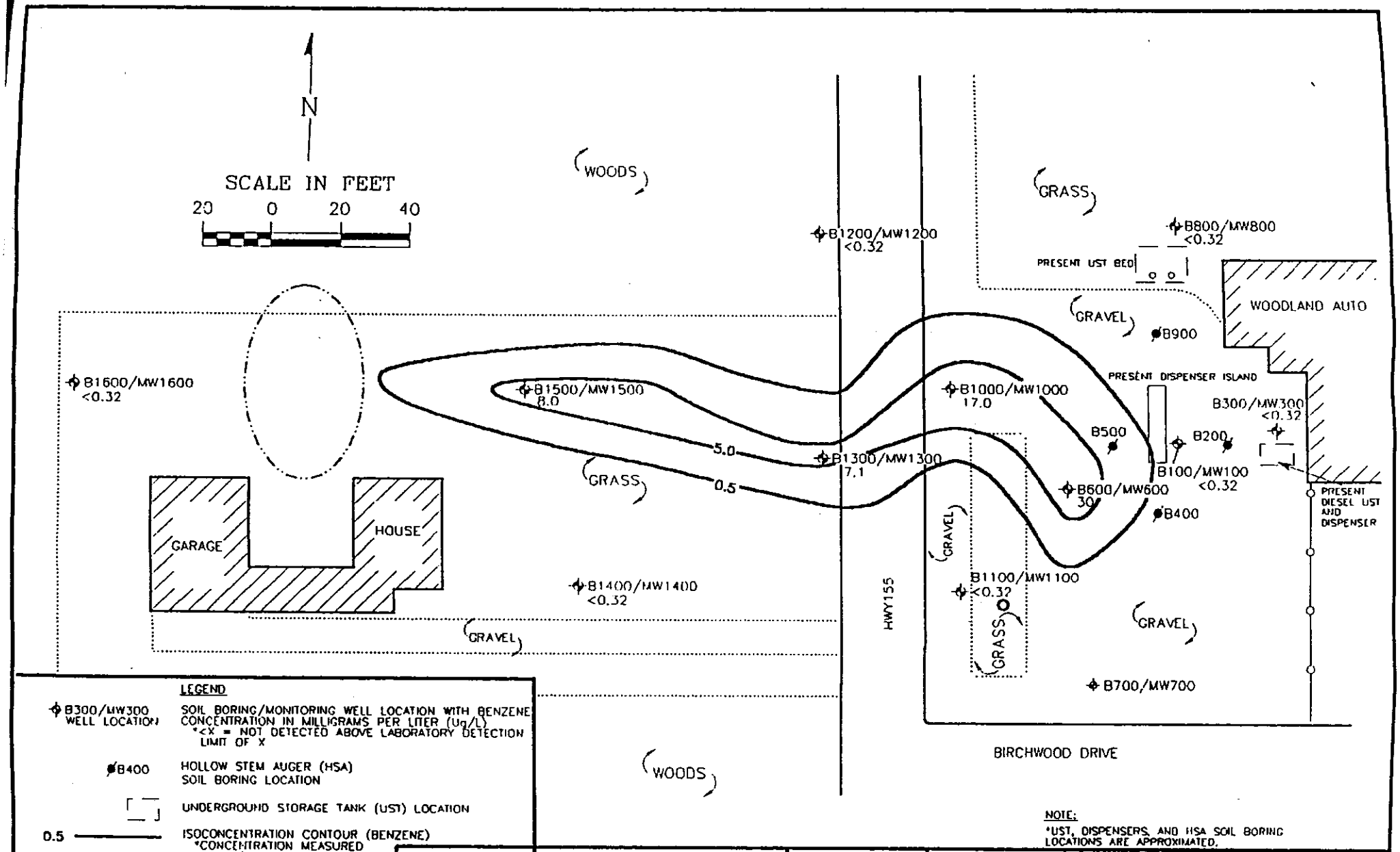

LEGEND

- B300/MW300 WELL LOCATION — SOIL BORING/MONITORING WELL LOCATION WITH BENZENE CONCENTRATION IN MILLIGRAMS PER LITER (Ug/L) *<X = NOT DETECTED ABOVE LABORATORY DETECTION LIMIT OF X
- B400 — HOLLOW STEM AUGER (HSA) SOIL BORING LOCATION
- UNDERGROUND STORAGE TANK (UST) LOCATION
- 0.5 — ISOCONCENTRATION CONTOUR (BENZENE) *CONCENTRATION MEASURED IN Ug/L *SAMPLED AUG '97-JULY '98
- FENCE LOCATION
- SURFACE MATERIAL DIVISION
- SEPTIC FIELD LOCATION
- TELEPHONE POLE LOCATION

NOTE:
*UST, DISPENSERS, AND HSA SOIL BORING LOCATIONS ARE APPROXIMATED.

DRAWN BY: BJF	PROJECT: WLA04-1408-0133	DATE: 8/11/98
REV. DATE 11/16/98	THIS DRAWING AND ALL INFORMATION CONTAINED THEREON IS THE PROPERTY OF NORTHERN ENVIRONMENTAL INCORPORATED AND SHALL NOT BE COPIED OR USED EXCEPT FOR THE PURPOSE FOR WHICH IT IS EXPRESSLY FURNISHED.	

Northern Environmental℠
Hydrologists • Engineers • Geologists

FIGURE 6
BENZENE CONCENTRATION IN GROUND WATER

WOODLAND AUTO CLINIC
ST. GERMAIN, WISCONSIN
TIM NAGEL

S:\PROJ\WLA\04-0133\CAD0133\ISOCON

Top of Screen = 22.0 fbg
Bottom = 32.0 fbg

WATER LEVEL DATA

Project: WLA04-1110-0256

Location: ST. GERMAIN, WISCONSIN

Personnel: AMO

Well Number: MW100

Well Location: Source

Riser Elevation: 1614.85

Ground Elevation: 1615.11

Date	Time	Measuring Device	Depth (ft. below top of riser)	Water Level		Comments
				Depth (ft. below grade)	Elevation (ft. sd)	
08/14/97	1000	SWLP	27.06	27.32	1587.79	Pre-development
08/15/97	1255	SWLP	27.02	27.28	1587.83	---
08/21/97	1033	SWLP	27.03	27.29	1587.82	---
08/28/97	1327	SWLP	27.03	27.29	1587.82	---
03/25/98	1415	SWLP	28.27	28.53	1586.58	---
04/09/98	0850	SWLP	28.36	28.62	1586.49	---
04/13/98	1251	SWLP	28.33	28.59	1586.52	---
05/13/98	1202	SWLP	28.45	28.71	1586.40	---
06/12/98	0800	SWLP	28.51	28.77	1586.34	---
07/22/98	0929	SWLP	28.59	28.85	1586.26	---
05/25/99	1024	SWLP	29.93	30.19	1584.92	---
Removed During Excavation						

Measuring Device:
SWLP: Solonist Water Level Probe
OWLP: Olympic Water Level Probe
TAPE: Steel or Fiberglass Measuring Tape

NOTE: All water level elevations are referenced to site datum.

s:\proj\wla\430133\tables\WTRLVL.WK4

Screen = 22.0 to 32.0 fbg

WATER LEVEL DATA

Project: WLA04-1110-0256

Location: ST. GERMAIN, WISCONSIN

Personnel: AMO

Well Number: MW300

Well Location:

Riser Elevation: 1615.02

Ground Elevation: 1615.32

Date	Time	Measuring Device	Depth (ft. below top of riser)	Water Level		Comments
				Depth (ft. below grade)	Elevation (ft. sd)	
08/14/97	0845	SWLP	27.22	27.52	1587.80	Pre-development
08/15/97	1225	SWLP	27.19	27.49	1587.83	---
08/21/97	1032	SWLP	27.19	27.49	1587.83	---
08/28/97	1320	SWLP	27.19	27.49	1587.83	---
03/25/98	1305	SWLP	28.44	28.74	1586.58	---
04/09/98	0839	SWLP	28.52	28.82	1586.50	---
04/13/98	1254	SWLP	28.49	28.79	1586.53	---
05/13/98	1035	SWLP	28.62	28.92	1586.40	---
06/12/98	0806	SWLP	28.67	28.97	1586.35	---
07/22/98	0934	SWLP	28.75	29.05	1586.27	---
05/25/99	1003	SWLP	30.10	30.40	1584.92	---
08/30/99	1027	SWLP	29.14	29.44	1585.88	---
12/06/99	1104	SWLP	29.34	29.64	1585.68	---
06/28/00	1041	SWLP	30.28	30.58	1584.74	---
11/06/00	1045	SWLP	29.59	29.89	1585.43	---
01/30/01	1102	SWLP	30.07	30.37	1584.95	---
07/02/01	1026	SWLP	30.17	30.47	1584.85	
10/22/01	---	---	---	---	---	No Water Level Taken
01/03/02	---	---	---	---	---	No Water Level Taken
04/22/02	---	---	---	---	---	No Water Level Taken
08/15/02	---	---	---	---	---	No Water Level Taken

Measuring Device:
SWLP: Solonist Water Level Probe
OWLP: Olympic Water Level Probe
TAPE: Steel or Fiberglass Measuring Tape

NOTE: All water level elevations are referenced to site datum.

Screen = 22.0 to 32.0 fbg

WATER LEVEL DATA

Project: WLA04-1110-0256

Location: ST. GERMAIN, WISCONSIN

Personnel: AMO

Well Number: MW600

Well Location:

Riser Elevation: 1614.24

Ground Elevation: 1614.60

Date	Time	Measuring Device	Depth (ft. below top of riser)	Water Level		Comments
				Depth (ft. below grade)	Elevation (ft. sd)	
08/14/97	1330	SWLP	26.44	26.80	1587.80	Pre-development
08/15/97	1115	SWLP	26.43	26.79	1587.81	---
08/21/97	1034	SWLP	26.43	26.79	1587.81	---
08/28/97	1303	SWLP	26.43	26.79	1587.81	---
03/25/98	1315	SWLP	27.68	28.04	1586.56	---
04/09/98	0835	SWLP	27.76	28.12	1586.48	---
04/13/98	1301	SWLP	27.73	28.09	1586.51	---
05/13/98	1038	SWLP	27.86	28.22	1586.38	---
06/12/98	0813	SWLP	27.91	28.27	1586.33	---
07/22/98	0920	SWLP	28.00	28.36	1586.24	---
05/25/99	1025	SWLP	29.35	29.71	1584.89	---
08/30/99	1034	SWLP	28.38	28.74	1585.86	---
12/06/99	1125	SWLP	28.58	28.94	1585.66	---
06/28/00	1101	SWLP	29.51	29.87	1584.73	---
11/06/00	1106	SWLP	28.85	29.21	1585.39	---
01/30/01	1055	SWLP	29.31	29.67	1584.93	---
07/02/01	1050	SWLP	29.40	29.76	1584.84	---
10/22/01	1022	SWLP	29.27	29.63	1584.97	---
01/03/02	1041	SWLP	29.52	29.88	1584.72	---
04/22/02	1015	SWLP	29.54	29.90	1584.70	---
08/15/02	1000	SWLP	28.30	28.66	1585.94	---

Measuring Device:
SWLP: Solonist Water Level Probe
OWLP: Olympic Water Level Probe
TAPE: Steel or Fiberglass Measuring Tape

NOTE: All water level elevations are referenced to site datum.

Screen = 22.0 to 32.0 fbg

WATER LEVEL DATA

Project: WLA04-1110-0256

Location: ST. GERMAIN, WISCONSIN

Personnel: AMO

Well Number: MW700

Well Location:

Riser Elevation: 1614.08

Ground Elevation: 1614.54

Date	Time	Measuring Device	Depth (ft. below top of riser)	Water Level		Comments
				Depth (ft. below grade)	Elevation (ft. sd)	
08/14/97	1500	SWLP	26.27	26.73	1587.81	Pre-development
08/15/97	1154	SWLP	26.25	26.71	1587.83	---
08/21/97	1030	SWLP	26.24	26.70	1587.84	---
08/28/97	1255	SWLP	26.24	26.70	1587.84	---
03/25/98	1405	SWLP	27.53	27.99	1586.55	---
04/09/98	0927	SWLP	27.60	28.06	1586.48	---
04/13/98	1312	SWLP	27.56	28.02	1586.52	---
05/13/98	1141	SWLP	27.70	28.16	1586.38	---
06/12/98	0753	SWLP	27.74	28.20	1586.34	---
07/22/98	0953	SWLP	27.82	28.28	1586.26	---
05/25/99	1023	SWLP	29.18	29.64	1584.90	---
08/30/99	1029	SWLP	28.19	28.65	1585.89	---
12/06/99	1102	SWLP	28.41	28.87	1585.67	---
06/28/00	1056	SWLP	29.34	29.80	1584.74	---
11/06/00	1047	SWLP	28.66	29.12	1585.42	---
01/30/01	1054	SWLP	29.14	29.60	1584.94	---
07/02/01	1033	SWLP	29.21	29.67	1584.87	---
10/22/01	---	---	---	---	---	No Water Level Taken
01/03/02	---	---	---	---	---	No Water Level Taken
04/22/02	---	---	---	---	---	No Water Level Taken
08/15/02	---	---	---	---	---	No Water Level Taken

Measuring Device:
SWLP: Solonist Water Level Probe
OWLP: Olympic Water Level Probe
TAPE: Steel or Fiberglass Measuring Tape

NOTE: All water level elevations are referenced to site datum.

Screen = 22.0 to 32.0 fbg

WATER LEVEL DATA

Project: WLA04-1110-0256

Location: ST. GERMAIN, WISCONSIN

Personnel: AMO

Well Number: MW800

Well Location:

Riser Elevation: 1614.87

Ground Elevation: 1615.21

Date	Time	Measuring Device	Depth (ft. below top of riser)	Water Level		Comments
				Depth (ft. below grade)	Elevation (ft. sd)	
08/14/97	1605	SWLP	27.06	27.40	1587.81	Pre-development
08/15/97	1038	SWLP	27.06	27.40	1587.81	---
08/21/97	1031	SWLP	27.06	27.40	1587.81	---
08/28/97	1310	SWLP	27.06	27.40	1587.81	---
03/25/98	1330	SWLP	28.28	28.62	1586.59	---
04/09/98	0843	SWLP	28.38	28.72	1586.49	---
04/13/98	1312	SWLP	28.34	28.68	1586.53	---
05/13/98	1032	SWLP	28.47	28.81	1586.40	---
06/12/98	0730	SWLP	28.54	28.88	1586.33	---
07/22/98	0925	SWLP	28.61	28.95	1586.26	---
05/25/99	1006	SWLP	29.96	30.30	1584.91	---
08/30/99	1025	SWLP	29.02	29.36	1585.85	---
12/06/99	1058	SWLP	29.21	29.55	1585.66	---
06/28/00	1116	SWLP	30.13	30.47	1584.74	---
11/06/00	1036	SWLP	29.46	29.80	1585.41	---
01/30/01	1103	SWLP	29.93	30.27	1584.94	---
07/02/01	1049	SWLP	30.04	30.38	1584.83	---
10/22/01	---	---	---	---	---	No Water Level Taken
01/03/02	---	---	---	---	---	No Water Level Taken
04/22/02	---	---	---	---	---	No Water Level Taken
08/15/02	---	---	---	---	---	No Water Level Taken

Measuring Device:
SWLP: Solonist Water Level Probe
OWLP: Olympic Water Level Probe
TAPE: Steel or Fiberglass Measuring Tape

NOTE: All water level elevations are referenced to site datum.

screen = 22.0 to 32.0 ftbg

WATER LEVEL DATA

Project: WLA04-1110-0256

Location: St. Germain

Personnel: SMM

Well Number: MW1000

Well Location:

Riser Elevation: 1614.55

Ground Elevation: 1614.90

Date	Time	Measuring Device	Depth (ft. below top of riser)	Water Level		Comments
				Depth (ft. below grade)	Elevation (ft. sd)	
04/09/98	1010	SWLP	28.06	28.41	1586.49	---
04/13/98	1328	SWLP	28.05	28.40	1586.50	---
05/13/98	1206	SWLP	28.18	28.53	1586.37	---
06/12/98	0737	SWLP	28.24	28.59	1586.31	---
07/22/98	0958	SWLP	28.33	28.68	1586.22	---
05/25/99	1020	SWLP	29.67	30.02	1584.88	---
08/30/99	1049	SWLP	28.71	29.06	1585.84	---
12/06/99	1123	SWLP	28.92	29.27	1585.63	---
06/28/00	1117	SWLP	29.85	30.20	1584.70	---
11/06/00	1107	SWLP	29.19	29.54	1585.36	---
01/30/01	1104	SWLP	29.66	30.01	1584.89	---
07/02/01	1053	SWLP	29.74	30.09	1584.81	---
10/22/01	1028	SWLP	29.61	29.96	1584.94	---
01/03/02	1045	SWLP	29.88	30.23	1584.67	---
04/22/02	1024	SWLP	29.87	30.22	1584.68	---
08/15/02	1012	SWLP	28.66	29.01	1585.89	---

Measuring Device:
SWLP: Solonist Water Level Probe
OWLP: Olympic Water Level Probe
TAPE: Steel or Fiberglass Measuring Tape

NOTE: All water level elevations are referenced to site datum.

s:\proj\wla\430133\tables\WTRLVL.WK4

screen = 22.0 to 32.0 fbg

WATER LEVEL DATA

Project: WLA04-1110-0256

Location: St. Germain

Personnel: SMM

Well Number: MW1100

Well Location:

Riser Elevation: 1613.98

Ground Elevation: 1614.66

Date	Time	Measuring Device	Depth (ft. below top of riser)	Water Level		Comments
				Depth (ft. below grade)	Elevation (ft. sd)	
04/09/98	1216	SWLP	27.50	28.18	1586.48	---
04/13/98	1334	SWLP	27.48	28.16	1586.50	---
05/13/98	1146	SWLP	27.62	28.30	1586.36	---
06/12/98	0743	SWLP	27.66	28.34	1586.32	---
07/22/98	0915	SWLP	27.74	28.42	1586.24	---
05/25/99	1021	SWLP	29.09	29.77	1584.89	---
08/30/99	1032	SWLP	28.13	28.81	1585.85	---
12/06/99	1108	SWLP	28.33	29.01	1585.65	---
06/28/00	1058	SWLP	29.27	29.95	1584.71	---
11/06/00	1057	SWLP	28.61	29.29	1585.37	---
01/30/01	1040	SWLP	29.08	29.76	1584.90	---
07/02/01	1036	SWLP	29.16	29.84	1584.82	---
10/22/01	---	---	---	---	---	No Water Level Taken
01/03/02	---	---	---	---	---	No Water Level Taken
04/22/02	---	---	---	---	---	No Water Level Taken
08/15/02	---	---	---	---	---	No Water Level Taken

Measuring Device:
SWLP: Solonist Water Level Probe
OWLP: Olympic Water Level Probe
TAPE: Steel or Fiberglass Measuring Tape

NOTE: All water level elevations are referenced to site datum.

Screen = 22.0 to 32.0 fbg

WATER LEVEL DATA

Project: WLA04-1110-0256

Location: St. Germain

Personnel: SMM

Well Number: MW1200

Well Location:

Riser Elevation: 1614.62

Ground Elevation: 1614.92

Date	Time	Measuring Device	Depth (ft. below top of riser)	Water Level		Comments
				Depth (ft. below grade)	Elevation (ft. sd)	
05/13/98	1045	SWLP	28.27	28.57	1586.35	Pre-Development
05/13/98	1230	SWLP	28.27	28.57	1586.35	---
06/12/98	0725	SWLP	28.34	28.64	1586.28	---
07/22/98	0910	SWLP	28.42	28.72	1586.20	---
05/25/99	1017	SWLP	29.76	30.06	1584.86	---
08/30/99	1041	SWLP	28.84	29.14	1585.78	---
12/06/99	1115	SWLP	29.03	29.33	1585.59	---
06/28/00	1104	SWLP	29.95	30.25	1584.67	---
11/06/00	1059	SWLP	29.30	29.60	1585.32	---
01/30/01	1038	SWLP	29.76	30.06	1584.86	---
07/02/01	1039	SWLP	29.86	30.16	1584.76	---
10/22/01	---	---	---	---	---	No Water Level Taken
01/03/02	---	---	---	---	---	No Water Level Taken
04/22/02	---	---	---	---	---	No Water Level Taken
08/15/02	---	---	---	---	---	No Water Level Taken

Measuring Device:
SWLP: Solonist Water Level Probe
OWLP: Olympic Water Level Probe
TAPE: Steel or Fiberglass Measuring Tape

NOTE: All water level elevations are referenced to site datum.

Screen = 22.0 to 32.0 fbg

WATER LEVEL DATA

Project: WLA04-1110-0256

Location: St. Germain

Personnel: SMM

Well Number: MW1300

Well Location:

Riser Elevation: 1614.55

Ground Elevation: 1614.74

Date	Time	Measuring Device	Depth (ft. below top of riser)	Water Level		Comments
				Depth (ft. below grade)	Elevation (ft. sd)	
05/13/98	1239	SWLP	28.22	28.41	1586.33	Pre-Development
05/13/98	1415	SWLP	28.23	28.42	1586.32	---
06/12/98	0713	SWLP	28.27	28.46	1586.28	---
07/22/98	0906	SWLP	28.37	28.56	1586.18	---
05/25/99	1014	SWLP	29.71	29.90	1584.84	---
08/30/99	1037	SWLP	28.77	28.96	1585.78	---
12/06/99	1121	SWLP	28.97	29.16	1585.58	---
06/28/00	1114	SWLP	29.89	30.08	1584.66	---
11/06/00	1100	SWLP	29.23	29.42	1585.32	---
01/30/01	1036	SWLP	29.70	29.89	1584.85	---
07/02/01	1041	SWLP	29.79	29.98	1584.76	---
10/22/01	1027	SWLP	29.66	29.85	1584.89	---
01/03/02	1038	SWLP	29.91	30.10	1584.64	---
04/22/02	1018	SWLP	29.92	30.11	1584.63	---
08/15/02	1011	SWLP	28.70	28.89	1585.85	---

Measuring Device:
SWLP: Solonist Water Level Probe
OWLP: Olympic Water Level Probe
TAPE: Steel or Fiberglass Measuring Tape

NOTE: All water level elevations are referenced to site datum.

Screen = 23.0 to 33.0 fbg

WATER LEVEL DATA

Project: WLA04-1110-0256

Location: St. Germain

Personnel: SMM

Well Number: MW1400

Well Location:

Riser Elevation: 1614.27

Ground Elevation: 1614.43

Date	Time	Measuring Device	Depth (ft. below top of riser)	Water Level		Comments
				Depth (ft. below grade)	Elevation (ft. sd)	
06/12/98	0915	SWLP	27.98	28.14	1586.29	Pre-Development
06/12/98	1130	SWLP	27.99	28.15	1586.28	---
07/22/98	0902	SWLP	28.08	28.24	1586.19	---
05/25/99	1010	SWLP	29.42	29.58	1584.85	---
08/30/99	1044	SWLP	28.47	28.63	1585.80	---
12/06/99	1116	SWLP	28.69	28.85	1585.58	---
06/28/00	1107	SWLP	29.60	29.76	1584.67	---
11/06/00	1102	SWLP	28.95	29.11	1585.32	---
01/30/01	1034	SWLP	29.42	29.58	1584.85	---
07/02/01	1041	SWLP	29.51	29.67	1584.76	---
10/22/01	1025	SWLP	29.37	29.53	1584.90	---
01/03/02	1036	SWLP	29.63	29.79	1584.64	---
04/22/02	1020	SWLP	29.62	29.78	1584.65	---
08/15/02	1008	SWLP	28.40	28.56	1585.87	---

Measuring Device:
SWLP: Solonist Water Level Probe
OWLP: Olympic Water Level Probe
TAPE: Steel or Fiberglass Measuring Tape

NOTE: All water level elevations are referenced to site datum.

Screen = 23.0 to 33.0

WATER LEVEL DATA

Project: WLA04-1110-0256

Location: St. Germain

Personnel: SMM

Well Number: MW1500

Well Location:

Riser Elevation: 1614.32

Ground Elevation: 1614.67

Date	Time	Measuring Device	Depth (ft. below top of riser)	Water Level		Comments
				Depth (ft. below grade)	Elevation (ft. sd)	
06/12/98	1100	SWLP	28.04	28.39	1586.28	Pre-Development
06/12/98	1218	SWLP	28.05	28.40	1586.27	---
07/22/98	0858	SWLP	28.14	28.49	1586.18	---
05/25/99	1012	SWLP	29.48	29.83	1584.84	---
08/30/99	1045	SWLP	28.54	28.89	1585.78	---
12/06/99	1120	SWLP	28.75	29.10	1585.57	---
06/28/00	1112	SWLP	29.67	30.02	1584.65	---
11/06/00	1105	SWLP	29.02	29.37	1585.30	---
01/30/01	1030	SWLP	29.49	29.84	1584.83	---
07/02/01	1045	SWLP	29.58	30.02	1584.74	---
10/22/01	1026	SWLP	29.44	29.88	1584.79	---
01/03/02	1034	SWLP	29.70	30.14	1584.53	---
04/22/02	1022	SWLP	29.67	30.11	1584.56	---
08/15/02	1005	SWLP	28.48	28.92	1585.75	---

Measuring Device:
SWLP: Solonist Water Level Probe
OWLP: Olympic Water Level Probe
TAPE: Steel or Fiberglass Measuring Tape

NOTE: All water level elevations are referenced to site datum.

screen = 23.0 to 33.0 fbg

WATER LEVEL DATA

Project: WLA04-1110-0256

Location: St. Germain

Personnel: SMM

Well Number: MW1600

Well Location:

Riser Elevation: 1613.86

Ground Elevation: 1614.22

Date	Time	Measuring Device	Depth (ft. below top of riser)	Water Level		Comments
				Depth (ft. below grade)	Elevation (ft. sd)	
07/22/98	1034	SWLP	27.71	28.07	1586.15	Pre-Development
07/22/98	1159	SWLP	27.72	28.08	1586.14	Post-Development
05/25/99	1008	SWLP	29.05	29.41	1584.81	---
08/30/99	1047	SWLP	28.14	28.50	1585.72	---
12/06/99	1118	SWLP	28.34	28.70	1585.52	---
06/28/00	1110	SWLP	29.25	29.61	1584.61	---
11/06/00	1103	SWLP	28.62	28.98	1585.24	---
01/30/01	1032	SWLP	29.08	29.44	1584.78	---
07/02/01	1043	SWLP	29.18	29.54	1584.68	---
10/22/01	---	---	---	---	---	No Water Level Taken
01/03/02	---	---	---	---	---	No Water Level Taken
04/22/02	---	---	---	---	---	No Water Level Taken
08/15/02	---	---	---	---	---	No Water Level Taken

Measuring Device:
SWLP: Solonist Water Level Probe
OWLP: Olympic Water Level Probe
TAPE: Steel or Fiberglass Measuring Tape

NOTE: All water level elevations are referenced to site datum.

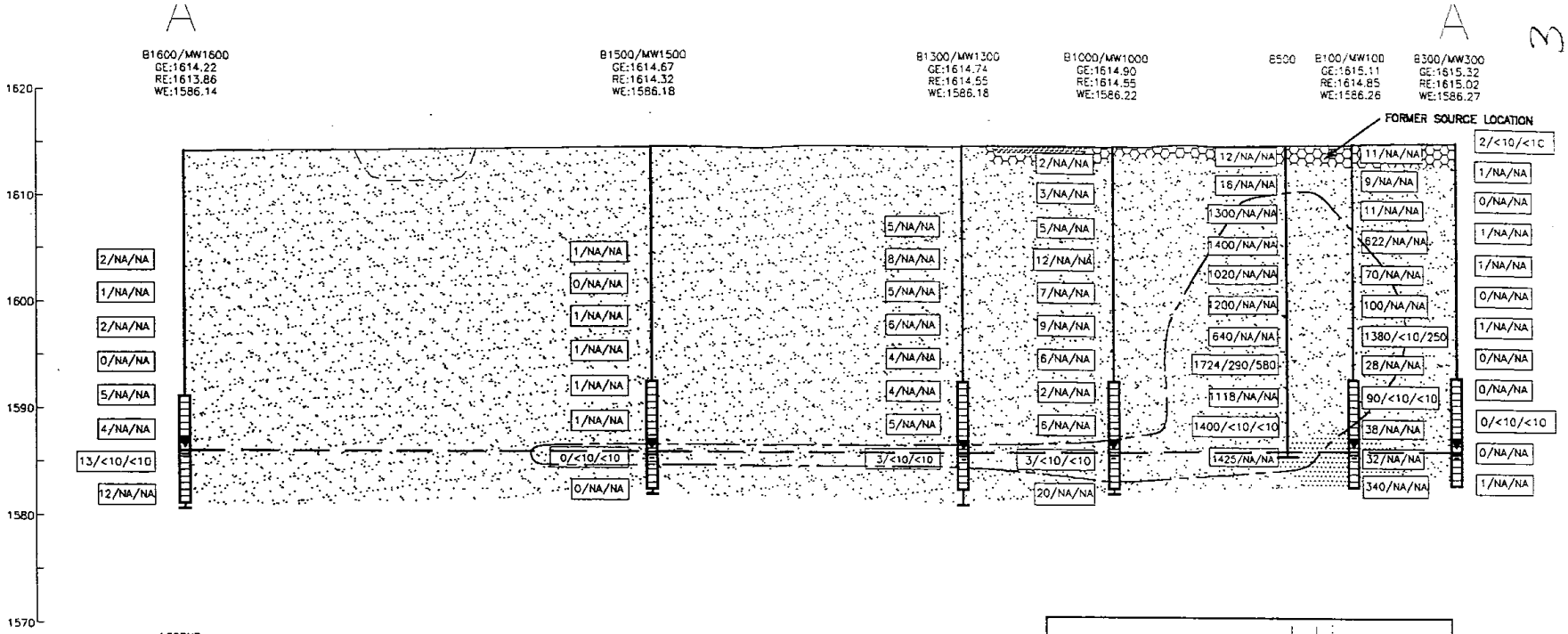

LEGEND

1380/<10/250	PID/GRO/DRO RESULT PID = PHOTOIONIZATION DETECTOR READING MEASURED IN INSTRUMENT UNITS AS ISOBUTYLENE (iui) GRO = GASOLINE RANGE ORGANICS MEASURED IN MILLIGRAMS PER KILOGRAM (mg/kg) DRO = DIESEL RANGE ORGANICS MEASURED IN mg/kg NA = NOT ANALYZED <X = NOT DETECTED ABOVE LABORATORY DETECTION LIMIT OF X
	WATER TABLE ELEVATION
	ESTIMATED EXTENT OF PETROLEUM CONTAMINATION
B100/MW100	BORING/WELL NAME
GE	GROUND ELEVATION (IN FEET)
WE	WATER ELEVATION (IN FEET)
RE	RISER ELEVATION (IN FEET)
	SEPTIC FIELD LOCATION
	WELL SCREEN
	SP-POORLY GRADED SANDS
	SW-WELL GRADED SANDS
	FILL
	ASPHALT (ROAD BED)

SCALE IN FEET
10
5
15
30

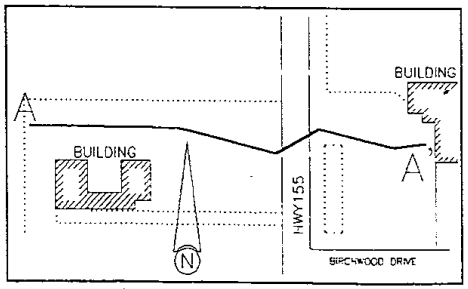

NOTE:
- WATER MEASUREMENTS TAKEN 7/22/98
- ELEVATIONS REFERENCED TO MEAN SEA LEVEL
- COLUMN WIDTHS ARE NOT TO SCALE
- B500 ELEVATION IS INFERRED

DRAWN BY: BJF	PROJECT: WLA430133	DATE: 6/12/98
REV. DATE	THIS DRAWING AND ALL INFORMATION CONTAINED THEREON IS THE PROPERTY OF NORTHERN ENVIRONMENTAL INCORPORATED AND SHALL NOT BE COPIED OR USED EXCEPT FOR THE PURPOSE FOR WHICH IT IS EXPRESSLY FURNISHED.	

Northern Environmental™
Hydrologists • Engineers • Geologists

FIGURE 3
PRE-REMEDIAL GEOLOGIC CROSS-SECTION A-A'

WOODLAND AUTO CLINIC
ST. GERMAIN, WISCONSIN
TIM NAGEL

S:\PROJ\WLA\430133\CAD133\XSECA

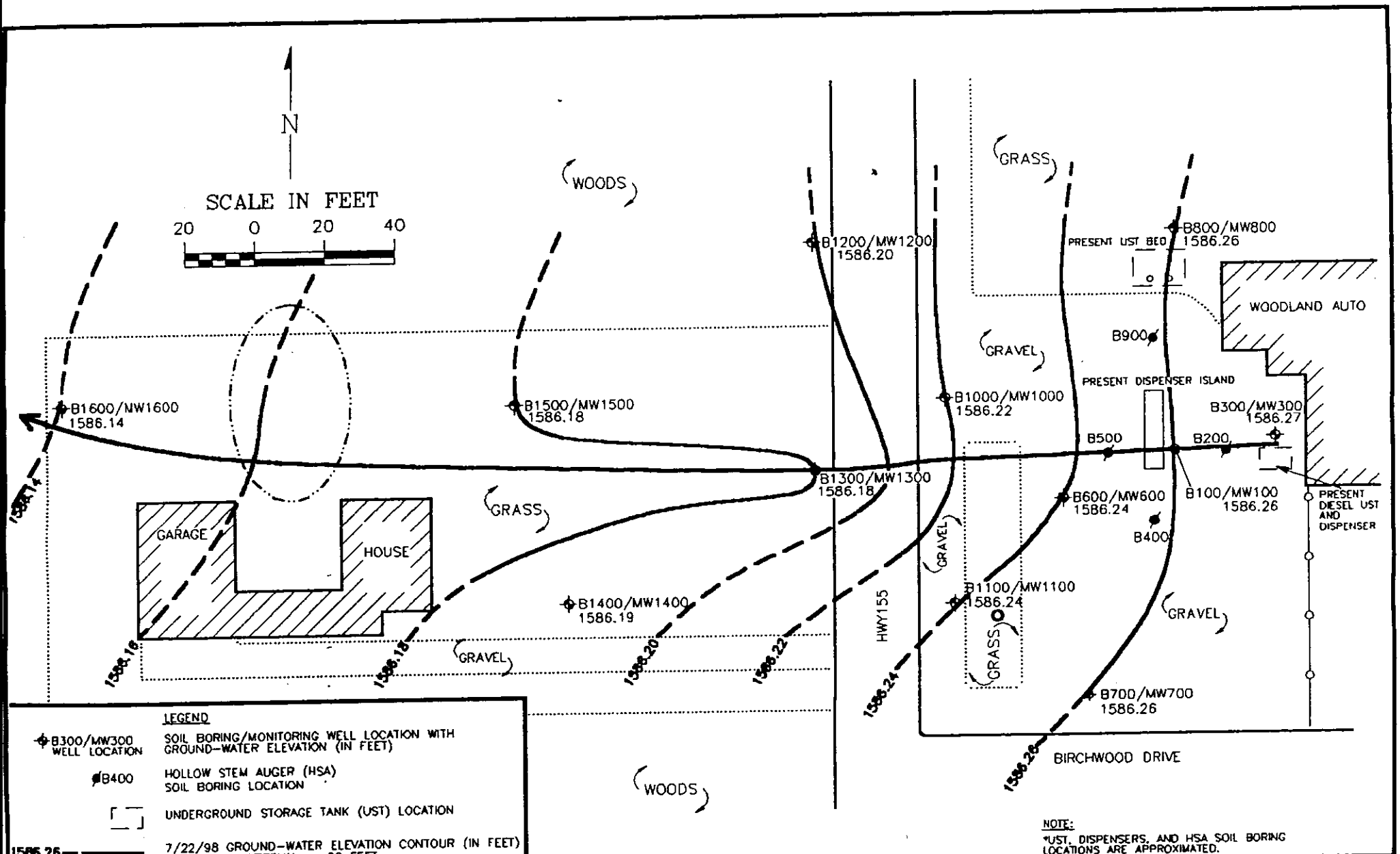

LEGEND

- B300/MW300 WELL LOCATION — SOIL BORING/MONITORING WELL LOCATION WITH GROUND-WATER ELEVATION (IN FEET)
- B400 — HOLLOW STEM AUGER (HSA) SOIL BORING LOCATION
- UNDERGROUND STORAGE TANK (UST) LOCATION
- 1586.26 — 7/22/98 GROUND-WATER ELEVATION CONTOUR (IN FEET) *CONTOUR INTERVAL = .02 FEET *DASHED LINE = INFERRED ELEVATION
- GROUND-WATER FLOW DIRECTION
- FENCE LOCATION
- SURFACE MATERIAL DIVISION
- SEPTIC FIELD LOCATION
- TELEPHONE POLE LOCATION

DRAWN BY: BJF	PROJECT: WLA430133	DATE: 8/11/98
REV. DATE	THIS DRAWING AND ALL INFORMATION CONTAINED THEREON IS THE PROPERTY OF NORTHERN ENVIRONMENTAL INCORPORATED AND SHALL NOT BE COPIED OR USED EXCEPT FOR THE PURPOSE FOR WHICH IT IS EXPRESSLY FURNISHED.	

Northern Environmental℠
Hydrologists • Engineers • Geologists

FIGURE 4
GROUND-WATER ELEVATION MAP
WOODLAND AUTO CLINIC
ST. GERMAIN, WISCONSIN

TIM NAGEL

S:\PROJ\WLA\430133\CAD133\GWFLOW

Woodland Auto Clinic
1390 Highway 155, St. Germain, Wisconsin
(WDNR# 03-64-150392) (PECFA# 54558-8902-90)

I, Timothy J. Nagel (please print) hereby certify that the legal descriptions attached to this statement are complete and accurate for all of the properties within or partially within the contaminated site's boundaries that have ground-water contamination that exceeds ch. NR 140 enforcement standards at the time closure is requested.

Signed by Responsible Party: _____ Date: 11-13-02

Ann Michalski

From: "Ann Michalski" <amichalski@northernenvironmental.com>
To: <sharlene.tebeest@dot.state.wi.us>
Sent: Tuesday, November 19, 2002 10:43 AM
Attach: WLA GWISOCON.pdf
Subject: Notification of Contamination within Right of Way

County: Vilas
Highway: Highway 155
Site Name: Woodland Auto Clinic
Site Address: 1390 Highway 155, St. Germain, WI 54558
BRRTS Number: 03-64-150392
PECFA Number: 54558-8902-90
DNR FID Number: not available
Owner's Name: Tim Nagel
Owner's Address: 1390 Highway 155, St. Germain, WI 54558
Consulting Firm: Northern Environmental Technologies, Inc.
Consultant Contact: Ann Michalski
Consultant Address: 330 South 4th Avenue, Park Falls, WI 54552
Consultant Phone: 715-762-1544
Consultant Fax: 715-762-1844
Consultant E-mail: amichalski@northernenvironmental.com
Soil Contamination: No
Groundwater Contamination: Yes
Depth to Water Table: 28 to 30 fbg
Type of Contamination present: PVOC's (gasoline and diesel)
Summary of Clean-up Activity: remedial excavation to remove contaminated soil, natural attenuation ground water monitoring