GIS REGISTRY
Cover Sheet

May, 2008
(RR 5367)

Source Property Information

CLOSURE DATE:

BRRTS #: 02-64-552195

FID #: 7640926 70

ACTIVITY NAME: Twin Lake Substation

DATCP #:

PROPERTY ADDRESS: SE corner of Deerskin Rd + St. Louis Rd.

COMM #: N/A

MUNICIPALITY: Phelps

PARCEL ID #:

***WTM COORDINATES:**

X: 589809 Y: 618899

** Coordinates are in WTM83, NAD83 (1991)*

WTM COORDINATES REPRESENT:

◯ Approximate Center Of Contaminant Source

◯ Approximate Source Parcel Center

Please check as appropriate: (BRRTS Action Code)

Contaminated Media:

☐ Groundwater Contamination > ES *(236)*

- ☐ Contamination in ROW
- ☐ Off-Source Contamination

*(**note:** for list of off-source properties see "Impacted Off-Source Property")*

☒ Soil Contamination > *RCL or **SSRCL or Direct Contact > 4 ft *(232)*

- ☐ Contamination in ROW
- ☐ Off-Source Contamination

*(**note:** for list of off-source properties see "Impacted Off-Source Property")*

Land Use Controls:

☐ Soil: maintain industrial zoning *(220)*

*(**note:** soil contamination concentrations between residential and industrial levels)*

☐ Structural Impediment *(224)*

☐ Site Specific Condition *(228)*

☐ Cover or Barrier *(222)*

*(**note:** maintenance plan for groundwater or direct contact)*

☐ Vapor Mitigation *(226)*

☐ Maintain Liability Exemption *(230)*

*(**note:** local government or economic development corporation)*

Monitoring wells properly abandoned? *(234)*

◯ Yes ◯ No

** Residual Contaminant Level*
***Site Specific Residual Contaminant Level*

State of Wisconsin
Department of Natural Resources
http://dnr.wi.gov

GIS Registry Checklist

Form 4400-245 (R 4/08)

This Adobe Fillable form is intended to provide a list of information that is required for evaluation for case closure. It is to be used in conjunction with Form 4400-202, Case Closure Request. The closure of a case means that the Department has determined that no further response is required at that time based on the information that has been submitted to the Department.

NOTICE: Completion of this form is mandatory for applications for case closure pursuant to ch. 292, Wis. Stats. and ch. NR 726, Wis. Adm. Code, including cases closed under ch. NR 746 and ch. NR 726. The Department will not consider, or act upon your application, unless all applicable sections are completed on this form and the closure fee and any other applicable fees, required under ch. NR 749, Wis. Adm. Code, Table 1 are included. It is not the Department's intention to use any personally identifiable information from this form for any purpose other than reviewing closure requests and determining the need for additional response action. The Department may provide this information to requesters as required by Wisconsin's Open Records law [ss. 19.31 - 19.39, Wis. Stats.].

BRRTS #: 0264552195 PARCEL ID #: 18-406

ACTIVITY NAME: Twin Lake Substation WTM COORDINATES: X: 589809 Y: 618899

CLOSURE DOCUMENTS (the Department adds these items to the final GIS packet for posting on the Registry)

☐ **Closure Letter**

☐ **Maintenance Plan** *(if activity is closed with a land use limitation or condition (land use control) under s. 292.12, Wis. Stats.)*

☐ **Conditional Closure Letter**

☐ **Certificate of Completion (COC)** for VPLE sites

SOURCE LEGAL DOCUMENTS

☒ **Deed:** The most recent deed as well as legal descriptions, for the **Source Property** (where the contamination originated). Deeds for other, off-source (off-site) properties are located in the **Notification** section.
Note: *If a property has been purchased with a land contract and the purchaser has not yet received a deed, a copy of the land contract which includes the legal description shall be submitted instead of the most recent deed. If the property has been inherited, written documentation of the property transfer should be submitted along with the most recent deed.*

☒ **Certified Survey Map:** A copy of the certified survey map or the relevant section of the recorded plat map *for those properties where the legal description in the most recent deed refers to a certified survey map or a recorded plat map.* (lots on subdivided or platted property (e.g. lot 2 of xyz subdivision)).

Figure #: **Title:** Plat of Survey

☒ **Signed Statement:** A statement signed by the Responsible Party (RP), which states that he or she believes that the attached legal description accurately describes the correct contaminated property.

MAPS (meeting the visual aid requirements of s. NR 716.15(2)(h))

Maps must be no larger than 8.5 x 14 inches unless the map is submitted electronically.

☒ **Location Map:** A map outlining all properties within the contaminated site boundaries on a U.S.G.S. topographic map or plat map in sufficient detail to permit easy location of all parcels. If groundwater standards are exceeded, include the location of all potable wells within 1200 feet of the site.
Note: *Due to security reasons municipal wells are not identified on GIS Packet maps. However, the locations of these municipal wells must be identified on Case Closure Request maps.*

Figure #: 1 **Title:** Site Location Diagram

☒ **Detailed Site Map:** A map that shows all relevant features (buildings, roads, individual property boundaries, contaminant sources, utility lines, monitoring wells and potable wells) within the contaminated area. This map is to show the location of all contaminated public streets, and highway and railroad rights-of-way in relation to the source property and in relation to the boundaries of groundwater contamination exceeding a ch. NR 140 Enforcement Standard (ES), and/or in relation to the boundaries of soil contamination exceeding a Residual Contaminant Level (RCL) or a Site Specific Residual Contaminant Levels (SSRCL) as determined under s. NR 720.09, 720.11 and 720.19.

Figure #: 2 **Title:** Site Diagram

☒ **Soil Contamination Contour Map:** For sites closing with residual soil contamination, this map is to show the location of all contaminated soil and a single contour showing the horizontal extent of each area of contiguous residual soil contamination that exceeds a Residual Contaminant Level (RCL) or a Site Specific Residual Contaminant Level (SSRCL)as determined under s. NR 720.09, 720.11 and 720.19.

Figure #: 12 **Title:** Soil Contamination Contour Diagram

BRRTS #: 02-64-552195 ACTIVITY NAME: Twin Lake Substation

MAPS (continued)

☒ **Geologic Cross-Section Map:** A map showing the source location and vertical extent of residual soil contamination exceeding a Residual Contaminant Level (RCL) or a Site Specific Residual Contaminant Level (SSRCL). If groundwater contamination exceeds a ch. NR 140 Enforcement Standard (ES) when closure is requested, show the source location and vertical extent, water table and piezometric elevations, and locations and elevations of geologic units, bedrock and confining units, if any.

Figure #: 10 **Title:** Cross Section C-C' Diagram

Figure #: 11 **Title:** Cross Section D-D' Diagram

NA ☐ **Groundwater Isoconcentration Map:** For sites closing with residual groundwater contamination, this map shows the horizontal extent of all groundwater contamination exceeding a ch. NR140 Preventive Action Limit (PAL) and an Enforcement Standard (ES). Indicate the direction and date of groundwater flow, based on the most recent sampling data.
Note: *This is intended to show the total area of contaminated groundwater.*

Figure #: **Title:**

NA ☐ **Groundwater Flow Direction Map:** A map that represents groundwater movement at the site. If the flow direction varies by more then 20° over the history of the site, submit 2 groundwater flow maps showing the maximum variation in flow direction.

Figure #: **Title:**

Figure #: **Title:**

TABLES (meeting the requirements of s. NR 716.15(2)(h)(3))

Tables must be no larger than 8.5 x 14 inches unless the table is submitted electronically. Tables must not contain shading and/or cross-hatching. The use of **BOLD** or *ITALICS* is acceptable.

☒ **Soil Analytical Table:** A table showing remaining soil contamination with analytical results and collection dates.
Note: This is one table of results for the contaminants of concern. Contaminants of concern are those that were found during the site investigation, that remain after remediation. It may be necessary to create a new table to meet this requirement.

Table #: 2 **Title:** Summary of analytical Results - Post - Remedial Soil Verification

NA ☐ **Groundwater Analytical Table:** Table(s) that show the most recent analytical results and collection dates, for all monitoring wells and any potable wells for which samples have been collected.

Table #: **Title:**

NA ☐ **Water Level Elevations:** Table(s) that show the previous four (at minimum) water level elevation measurements/dates from all monitoring wells. If present, free product is to be noted on the table.

Table #: **Title:**

IMPROPERLY ABANDONED MONITORING WELLS

For each monitoring well not properly abandoned according to requirements of s. NR 141.25 include the following documents.
Note: *If the site is being listed on the GIS Registry for only an improperly abandoned monitoring well you will only need to submit the documents in this section for the GIS Registry Packet.*

☒ **Not Applicable**

☐ **Site Location Map:** A map showing all surveyed monitoring wells with specific identification of the monitoring wells which have not been properly abandoned.
Note: *If the applicable monitoring wells are distinctly identified on the Detailed Site Map this Site Location Map is not needed.*

Figure #: **Title:**

☐ **Well Construction Report:** Form 4440-113A for the applicable monitoring wells.

☐ **Deed:** The most recent deed as well as legal descriptions for each property where a monitoring well was not properly abandoned.

☐ **Notification Letter:** Copy of the notification letter to the affected property owner(s).

BRRTS #: 02-64-552195 ACTIVITY NAME: Twin Lake Substation

NOTIFICATIONS

Source Property

NA ☐ **Letter To Current Source Property Owner:** If the source property is owned by someone other than the person who is applying for case closure, include a copy of the letter notifying the current owner of the source property that case closure has been requested.

NA ☐ **Return Receipt/Signature Confirmation:** Written proof of date on which confirmation was received for notifying current source property owner.

Off-Source Property

Group the following information per individual property and label each group according to alphabetic listing on the "Impacted Off-Source Property" attachment.

NA ☐ **Letter To "Off-Source" Property Owners:** Copies of all letters sent by the Responsible Party (RP) to owners of properties with groundwater exceeding an Enforcement Standard (ES), and to owners of properties that will be affected by a land use control under s. 292.12, Wis. Stats.
Note: *Letters sent to off-source properties regarding residual contamination must contain standard provisions in Appendix A of ch. NR 726.*

Number of "Off-Source" Letters:

NA ☐ **Return Receipt/Signature Confirmation:** Written proof of date on which confirmation was received for notifying any off-source property owner.

NA ☐ **Deed of "Off-Source" Property:** The most recent deed(s) as well as legal descriptions, for all affected deeded **off-source property(ies).** This does not apply to right-of-ways.
Note: *If a property has been purchased with a land contract and the purchaser has not yet received a deed, a copy of the land contract which includes the legal description shall be submitted instead of the most recent deed. If the property has been inherited, written documentation of the property transfer should be submitted along with the most recent deed.*

NA ☐ **Letter To "Governmental Unit/Right-Of-Way" Owners:** Copies of all letters sent by the Responsible Party (RP) to a city, village, municipality, state agency or any other entity responsible for maintenance of a public street, highway, or railroad right-of-way, within or partially within the contaminated area, for contamination exceeding a groundwater Enforcement Standard (ES) and/or soil exceeding a Residual Contaminant Level (RCL) or a Site Specific Residual Contaminant Level (SSRCL).

Number of "Governmental Unit/Right-Of-Way Owner" Letters:

139423 VOL. 238 PAGE 218

WARRANTY DEED—Short Form. DOUBLEDAY-HUNT-OGLAN CO., KALAMAZOO

This Indenture, Made this eleventh day of May in the year of our Lord one thousand nine hundred and Seventy

BETWEEN Victor Howard Ranta and Margaret J. Ranta, his wife, of Phelps, Wisconsin, parties

of the first part, and Wisconsin Michigan Power Company, a Wisconsin corporation of 807 S. Oneida, Appleton, Wisconsin,

party of the second part,

WITNESSETH, That the said parties of the first part, for and in consideration of the sum of Five Hundred ($500.00) Dollars, to them in hand paid by the said party of the second part, the receipt whereof is hereby confessed and acknowledged, do by these presents, grant, bargain, sell, remise, release, alien and confirm unto the said party of the second part, and its successors ~~heirs~~ and assigns, FOREVER, all that certain piece or parcel of land situate and being in the Town of Phelps County of Vilas and State of ~~Minnesota~~ Wisconsin and described as follows, to-wit: A parcel of land located in the Northwest Quarter of the Northwest Quarter (NW¼-NW¼), Section Fourteen (14), Township Forty-one (41) North, Range Eleven (11) East, more particularly described as follows:

Commencing at the northwest corner of Section 14, Township 41 North, Range 11 East; thence running south along the west line of said Section 14 for a distance of 33 feet; thence running south 89°10' east for a distance of 33 feet to the point of beginning of the parcel to be described; thence running due south along the east right of way line of the existing county road for a distance of 250 feet; thence running south 89°10' east and parallel to the north line of Section 14 for a distance of 250 feet; thence running due north and parallel to the west line of Section 14 for a distance of 250 feet to a point on the south right of way line of the existing county road; thence running north 89°10' west along said right of way line and parallel to the north line of Section 14 for a distance of 250 feet to the point of beginning. This parcel contains 1.43 acres.

Attached hereto and made a part hereof and to be recorded herewith is a survey map prepared by Robert F. Perkins, registered land surveyor, showing the above described parcel of land.

Subject to any and all exceptions, reservations, easements, terms or provisions contained in any and all prior conveyances of said premises which may be of record.

Together, with all and singular the hereditaments and appurtenances thereunto belonging or in anywise appertaining: To Have and to Hold the said premises, as herein described, with the appurtenances, unto the said party of the second part and to its successors ~~heirs~~ and assigns FOREVER. And the said Victor Howard Ranta and Margaret J. Ranta,

part ies of the first part, for themselves, their heirs, executors, and administrators, do covenant, grant, bargain and agree to and with the said party of the second part, its successors ~~heirs~~ and assigns, that at the time of the ensealing and delivery of these presents they were well seized of the above granted premises in fee simple,

TRANSFER
$ .50
FEE

VOL 238 PAGE 219

that they are free from all incumbrances whatever

and that they will and their heirs, executors, administrators, shall Warrant and Defend, the same against all lawful claims, whatsoever

In Witness Whereof, That said parties of the first part have hereunto set their hands and seals the day and year first above written.

Signed, Sealed and Delivered in Presence of

Melvin H. Donaldson
Melvin H. Donldson

Catherine Tienhaara
Catherine Tienhaara

Victor H. Ranta (L. S.)
Victor Howard Ranta

Margaret J. Ranta (L. S.)
Margaret J. Ranta

(L. S.)

(L. S.)

THIS INSTRUMENT DRAFTED BY
JOHN N. McNEIL, ATTORNEY
IRON MOUNTAIN, MICHIGAN

STATE OF ~~MICHIGAN~~ WISCONSIN } ss.
COUNTY OF Vilas

On this eleventh day of May in the year one thousand nine hundred and seventy before me, a Notary Public in and for said County, personally appeared Victor Howard Ranta and Margaret J. Ranta, his wife,

to me known to be the same persons described in and who executed the within instrument, who have acknowledged the same to be their free act and deed.

William S. Ketarski
William S. Ketarski
Notary Public, Vilas County, ~~Michigan~~ Wisconsin
My commission expires Feb 24/74 2-24-74 1974

1. See Act No. 179, of the Public Acts of 1941, requiring the address of each of the Grantees in each Deed of Conveyance or Assignment of Real Estate, including the Street Number, where such Numbers are in common use, or, if not, the Post-Office addresses shall be legibly printed, typewritten or stamped in such instrument.
2. When conveyance is made to Corporation or Partnership, the following may be inserted, ("its successors," and draw a line through the word "heirs.")

* PRINT, TYPEWRITE OR STAMP names of persons executing this instrument, also names of the Witnesses and Notary Public immediately underneath such Signatures.

WARRANTY DEED
SHORT FORM

Victor Howard Ranta et ux
— TO —
Wisconsin Michigan Power Co.

REGISTER'S OFFICE, } ss.
County of Vilas

This instrument was presented and received for record this 11th day of May A. D. 1970 at 2:00 o'clock P. M. and recorded in Liber 238 of Deeds, on page 218, as all proper certificates were furnished in compliance with Section 3331 Compiled Laws of 1929, as amended by Act 261, Public Acts of 1931.

Register of Deeds.

COURIER-DAY-HUNT-DOLAN COMPANY
Stationers and Publishers
KALAMAZOO - MICHIGAN

VOL. 238 PAGE 220

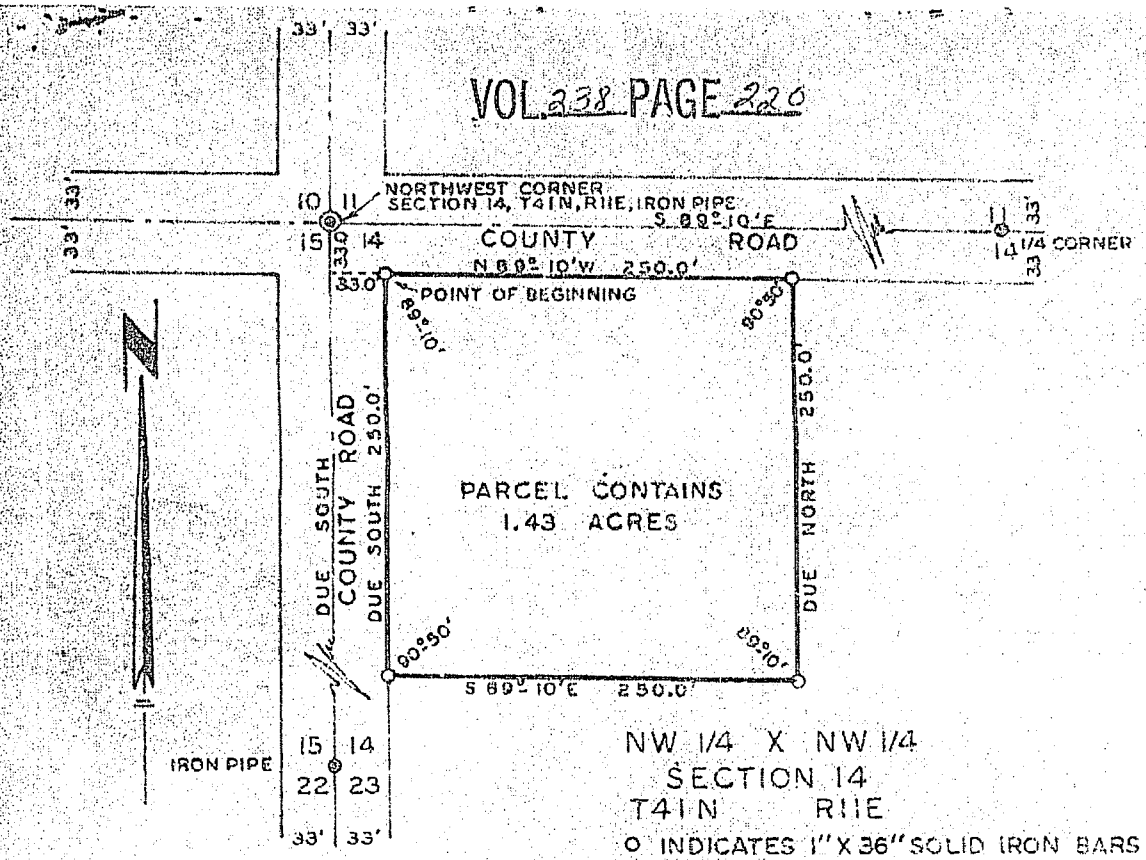

NW 1/4 X NW 1/4
SECTION 14
T41N R11E

O INDICATES 1" X 36" SOLID IRON BARS

LEGAL DESCRIPTION

A parcel of land located in the Northwest Quarter of the Northwest Quarter (NW¼ x NW¼), Section Fourteen (14), Township Forty One (41) North, Range Eleven (11) East, Town of Phelps, County of Vilas, State of Wisconsin, more particularly described as follows:

Commencing at the Northwest corner of Section 14, T41N-R11E; thence running South along the West line of said Section 14 for a distance of 33.0 feet; thence running South 89°10' East for a distance of 33.0 feet to the Point of Beginning of the parcel to be described; thence running Due South along the East Right of Way Line of the existing County Road for a distance of 250.0 feet; thence running South 89°10' East and parallel to the North line of Section 14 for a distance of 250.0 feet; thence running Due North and parallel to the West line of Section 14 for a distance of 250.0 feet to a point on the South Right of Way Line of the existing County Road; thence running North 89°10' West along said Right of Way Line and parallel to the North line of Section 14 for a distance of 250.0 feet to the Point of Beginning.

Parcel contains 1.43 Acres.

SURVEYOR'S CERTIFICATE

I hereby certify that I have surveyed the above described parcel of land and that this drawing is a true and accurate representation of that survey.

Robert F. Perkins
Registered Land Surveyor #746
Kingsford, Michigan 49801

WISCONSIN REGISTERED LAND SURVEYOR
ROBERT F. PERKINS
No. S746
Iron Mountain, Michigan

WISCONSIN MICHIGAN POWER COMPANY	
SHOWING	PROPERTY SURVEY
LOCATION	TOWN OF PHELPS, VILAS CO., WIS.
DRAWN BY	R.F. PERKINS
TRACED BY	SCALE 1"=100'
CHECKED BY	DATE 4-8-1970
APPROVED BY	

PLAT OF SURVEY

PREPARED FOR: WE ENERGIES

A parcel of land located in the NW 1/4 of the NW 1/4 of Section 14, T41N-R11E, Town of Phelps, County of Vilas, Wisconsin.

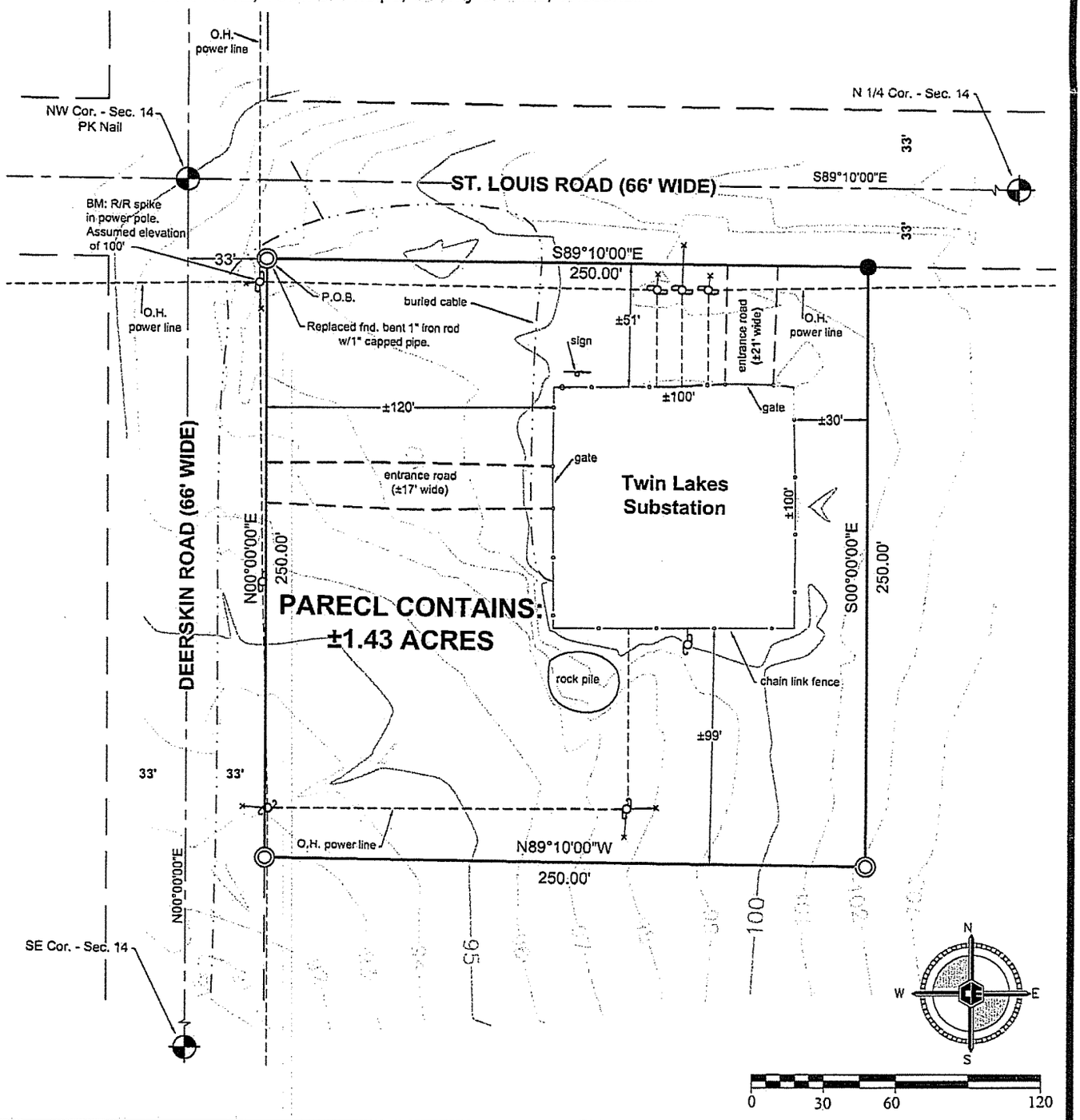

I HEREBY CERTIFY ON BEHALF OF COLEMAN ENGINEERING THAT SAID SURVEY AND THE ABOVE MAP WERE MADE IN ACCORDANCE WITH THE APPLICABLE SECTIONS OF CHAPTER AE-7 OF THE WISCONSIN ADMINISTRATIVE CODE AND THAT THE INFORMATION CONTAINED THEREON IS, TO THE BEST OF MY KNOWLEDGE, INFORMATION AND BELIEF, A TRUE AND ACCURATE REPRESENTATION THEREOF.

WISCONSIN ZACHARY J. STEVENS 2467-008 KINGSFORD MICHIGAN LAND SURVEYOR

ZACHARY J. STEVENS P.S. S-2467-008

BEARINGS: PERKINS SURVEY DATED: 4-6-1970, Vol. 238, PG. 220

SCALE: 1" = 60'

REVISION:

SEC. 14 | T 41 N | R 11 E

CITY OF: PHELPS TWP.

VILAS CO, WI.

LEGEND

= FOUND AS NOTED

= FOUND 1" IRON ROD

= SET 1" IRON PIPE w/CAP P.S.# S-2467-008

COLEMAN ENGINEERING COMPANY
ENGINEERING-SURVEYING-GEOTECHNICAL
635 CIRCLE DRIVE
IRON MOUNTAIN, MICHIGAN 49801
PHONE: (906) 774-3440 FAX: (906) 774-7776
E-MAIL: ironmountain@coleman-engineering.com

DRAWN: TGB	FB# 367	PG: 51	DATE: 2-7-07	SHEET 1 OF 2	JOB: S-07020

On behalf of We Energies, I certify that the attached legal description accurately identifies the Twin Lake Substation property.

Print the name and title of the Responsible Party representative:

Frank Dombrowski Sr. Environmental Consultant

(Name) (Title)

10/30/08

(Signature of Responsible Official) (Date)

Figure 1. Site Location - Diagram

TriMedia Consultants

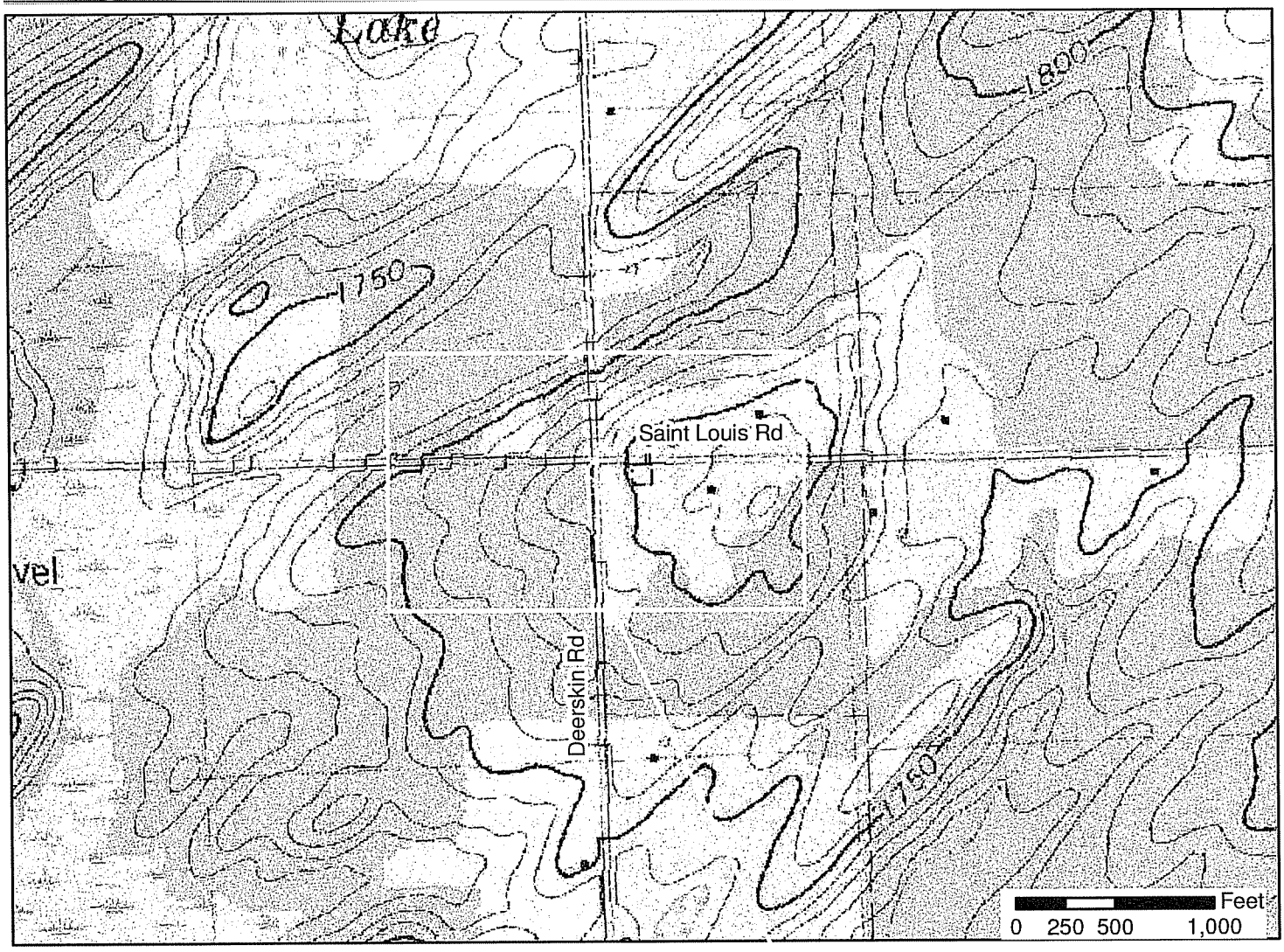

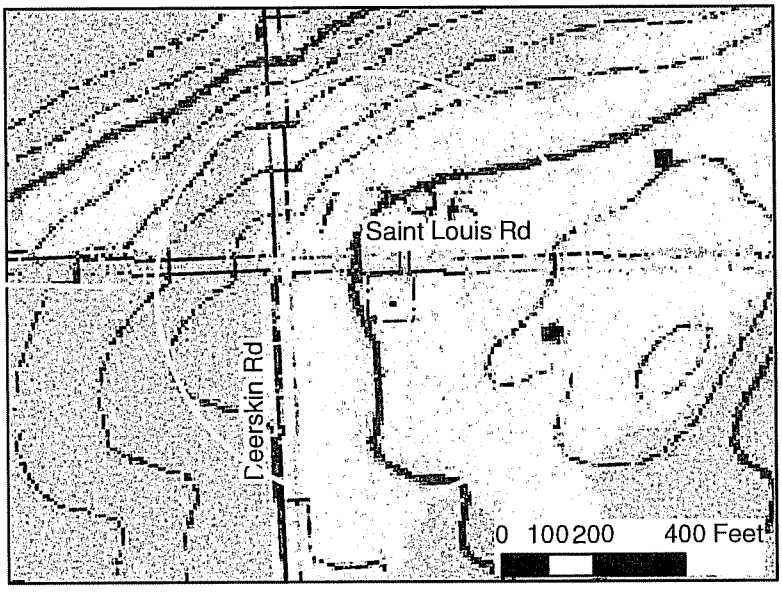

Subject Property:
Deerskin Road & St. Louis Road
Phelps, WI

Source: USDA
Projection: NAD 83 UTM Zone 16N

NORTH

Client: We Energies	
Project: Twin Lake Substation	
TriMedia Project Number: 27-194	
Map: KDL	Approved: LBO

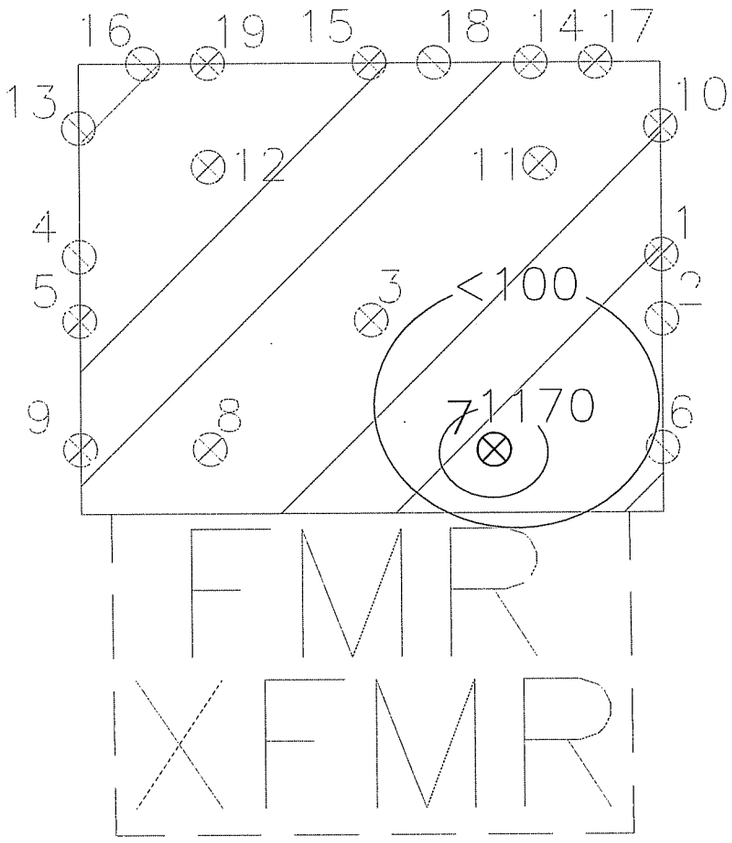

DRO Concentration (mg/kg)

GRAPHIC SCALE: 1 inch = 2 feet

0 1 2 4 6

NORTH

g:\Projects\2007even\27-194...\drawings\tms27194.dwg

TriMedia Consultants
Marquette, Michigan
Ann Arbor, Michigan
Ft. Atkinson, Wisconsin

Figure Title: Soil Contamination Contour Diagram

Project: Twin Lake Substation

Client: We Energies

DGN: lbo
DWG: gwm
CHK'D: dls
APP'D: lbo
Scale 1" = 2'
Job Number 27-194
Figure Number 12

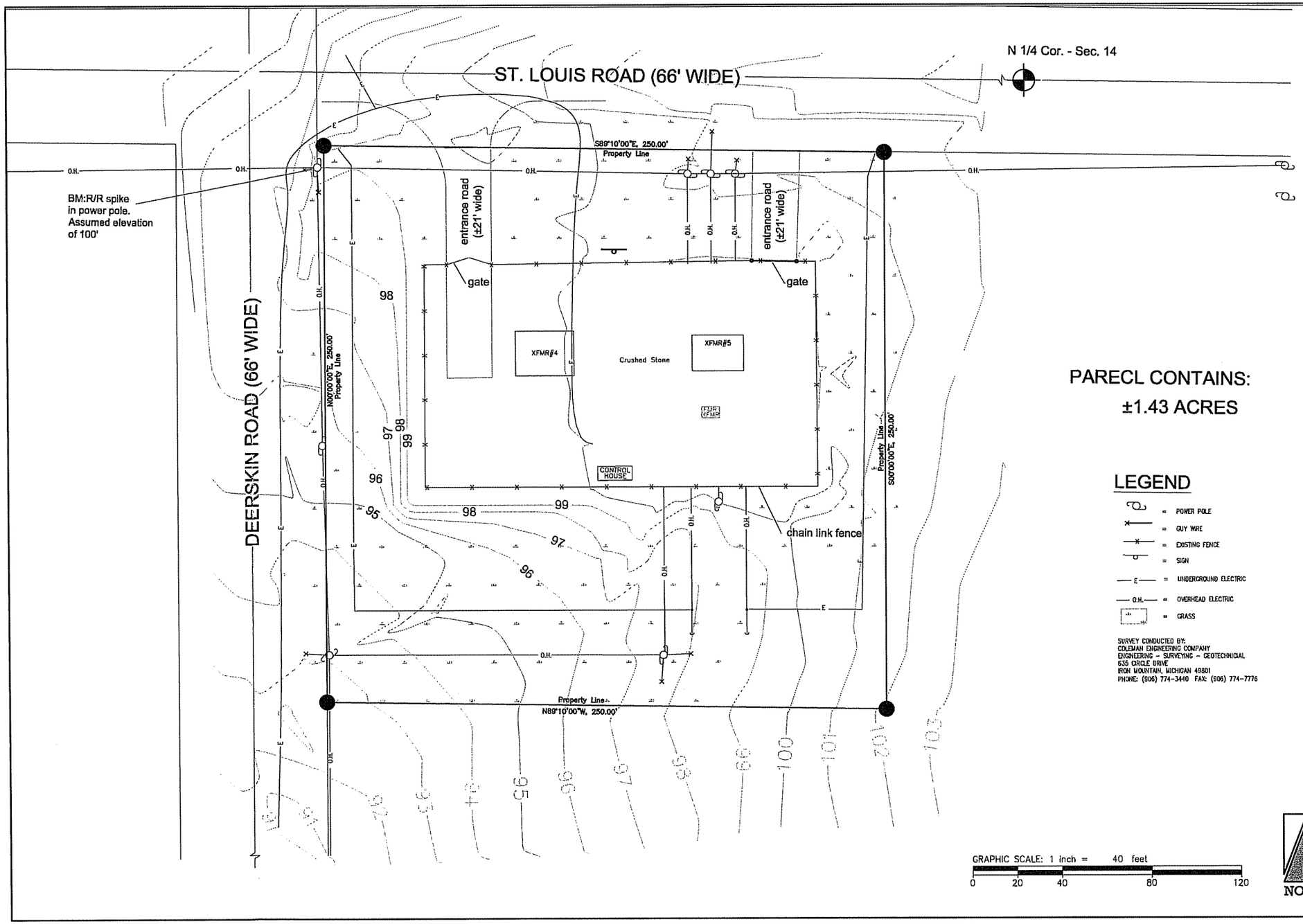

TriMedia Consultants
Marquette, Michigan
Ann Arbor, Michigan
Ft. Atkinson, Wisconsin

Figure Title: Site Diagram

Project: Twin Lake Substation

Client: We Energies

DGN: lbo
DWG: gwm
CHK'D: dls
APP'D: lbo
Scale 1" = 40'
Job Number 27-194
Figure Number 2

g:\Projects\2007even\27-194...\drawings\vmc27194.dwg

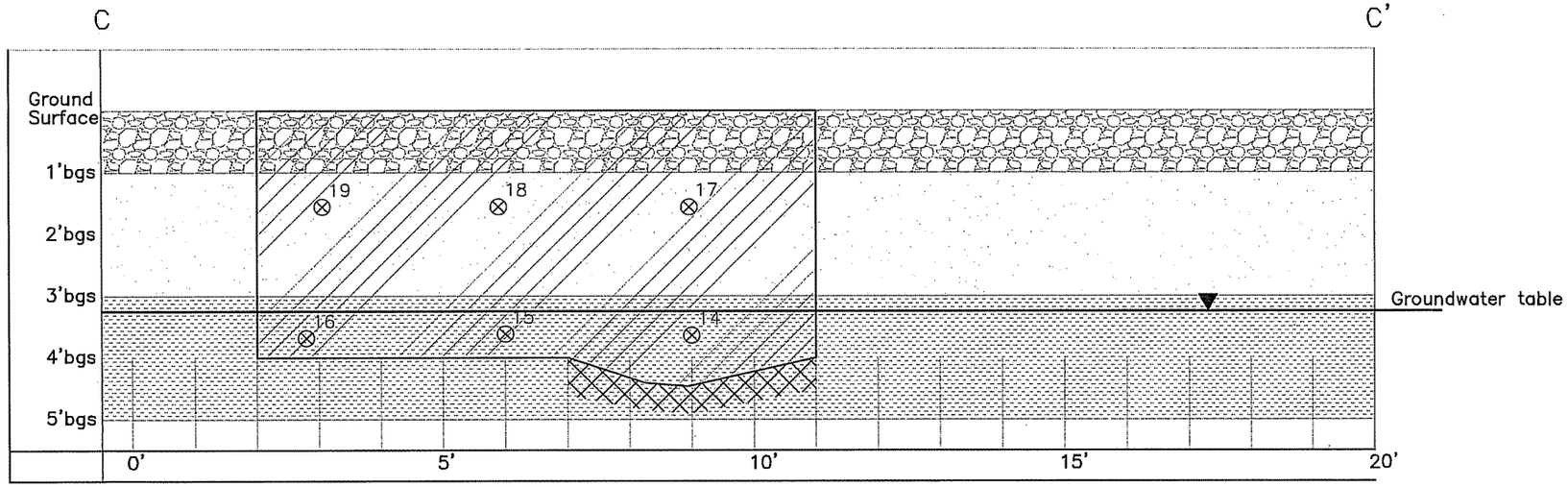

Crushed Stone

Sand

Silty Clay

Soil verification Sample

Soil Excavation Area

Residual Contaminated Soil

GRAPHIC SCALE: 1 inch = 2 feet

0 1 2 4 6

TriMedia Consultants

Ann Arbor, Michigan

Marquette, Michigan

Ft. Atkinson, Wisconsin

Figure Title: Cross Section C-C' Diagram

Project: Twin Lake Substation

Client: We Energies

DGN: lbo
DWG: gwm
CHK'D: dls
APP'D: lbo

Scale
1" = 2'

Job Number
27-194

Figure Number
10

g:\Projects\2007even\27-194...\drawings\unc27194.dwg

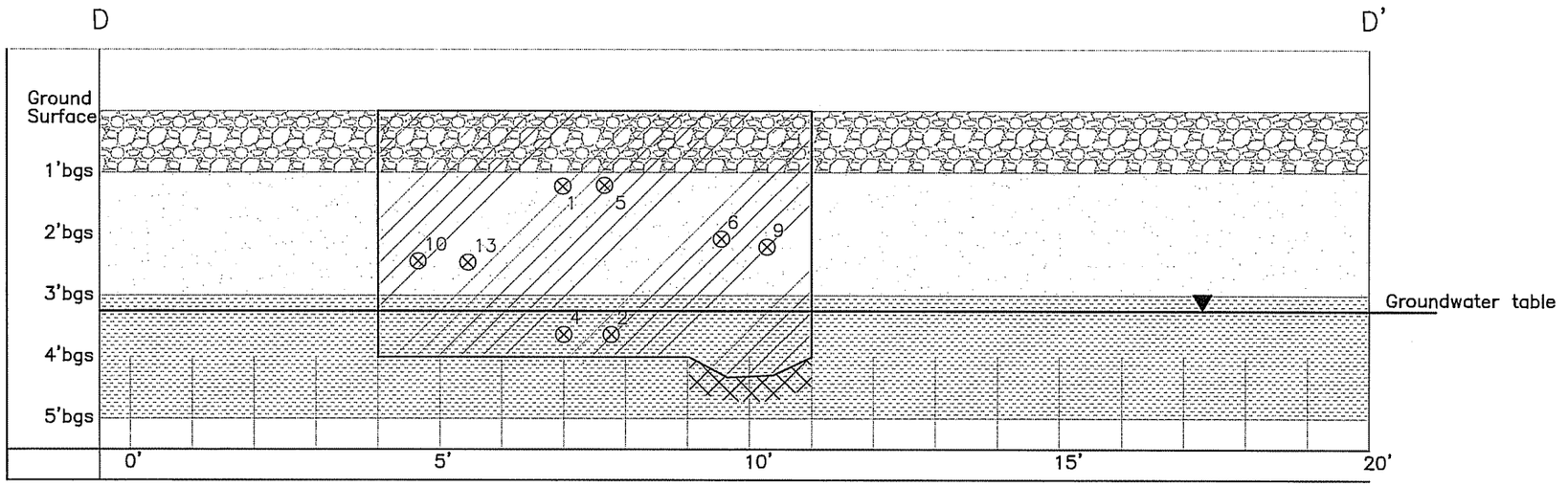

- Crushed Stone
- Sand
- Silty Clay
- Soil verification Sample
- Soil Excavation Area
- Residual Contaminated Soil

GRAPHIC SCALE: 1 inch = 4 feet

0 2 4 8 12

g:\Projects\2007\wen\27-194...\drawings\tmc27194.dwg

TriMedia Consultants
Marquette, Michigan
Ann Arbor, Michigan
Ft. Atkinson, Wisconsin

Figure Title: Cross Section D-D' Diagram

Project: Twin Lake Substation

Client: We Energies

DGN: lbo
DWG: gwm
CHK'D: dts
APP'D: lbo
Scale 1"=2'
Job Number 27-194
Figure Number 11

Table 2
Summary of Laboratory Analytical Results - Post-Remedial Soil Verification
We Energies - Twin Lake Substation
Phelps, Wisconsin
TriMedia Project Number 27-194

Sample Date	Soil Cleanup Standards (NR 720)	41 CFR 761.61(a)(4)(ii)	8/25/2008	8/25/2008	8/25/2008	8/25/2008	8/25/2008	8/25/2008	8/25/2008	8/25/2008	8/25/2008	8/25/2008	8/25/2008	8/25/2008	8/25/2008	8/25/2008	8/25/2008	8/25/2008	8/25/2008	8/25/2008
Sample Location			Sidewall	Sidewall	Floor	Sidewall	Sidewall	Sidewall	Floor	Floor	Sidewall	Sidewall	Floor	Floor	Sidewall	Sidewall	Sidewall	Sidewall	Sidewall	Sidewall
Sample Interval			1 - 2' bgs	3 - 4' bgs	4' bgs	3 - 4' bgs	1 - 2' bgs	2 - 3' bgs	4' bgs	4' bgs	2 - 3' bgs	2 - 3' bgs	4' bgs	4' bgs	2 - 3' bgs	3 - 4' bgs	3 - 4' bgs	3 - 4' bgs	1 - 2' bgs	1 - 2' bgs	1 - 2' bgs
Analysis Date			8/29/2008	8/29/2008	8/29/2008	8/29/2008	8/29/2008	8/29/2008	8/29/2008	8/29/2008	8/29/2008	8/29/2008	8/29/2008	8/29/2008	8/29/2008	8/29/2008	8/29/2008	8/29/2008	8/29/2008	8/29/2008	8/29/2008
Sample Number	Residual Contaminant Level[A]	(B) Law Occupancy Areas	001	002	003	004	005	006	007	008	009	010	011	012	013	014	015	016	017	018	019
DRO																					
Diesel Range Organics	100	NA	2.6	3.1	18.7	57.2	5.7	3.3	1170	9.2	14.5	96.4	26.5	3.7	1.5J	<1.2	1.0J	3.5	4.3	2.0	1.6J
PetroFlag	100	NA	5.7	Sat.	Sat.	Sat.	4.1		Sat.	Sat.			Sat.	Sat.	1.2	Sat.	Sat.	Sat.	1.1	7.6	1.2
PCBs																					
PCB-1016 (Aroclor 1016)	NA	NA	<0.0134	<0.0134	<0.0142	<0.0132	<0.0135	<0.0132	<0.0142	<0.0178	<0.0132	<0.014	<0.0153	<0.0132	<0.0132	<0.0179	<0.0154	<0.0132	<0.0132	<0.013	<0.0131
PCB-1221 (Aroclor 1221)			<0.0134	<0.0134	<0.0142	<0.0132	<0.0135	<0.0132	<0.0142	<0.0178	<0.0132	<0.014	<0.0153	<0.0132	<0.0132	<0.0179	<0.0154	<0.0132	<0.0132	<0.013	<0.0131
PCB-1232 (Aroclor 1232)			<0.0134	<0.0134	<0.0142	<0.0132	<0.0135	<0.0132	<0.0142	<0.0178	<0.0132	<0.014	<0.0153	<0.0132	<0.0132	<0.0179	<0.0154	<0.0132	<0.0132	<0.013	<0.0131
PCB-1242 (Aroclor 1242)			<0.0134	<0.0134	<0.0142	<0.0132	<0.0135	<0.0132	<0.0142	<0.0178	<0.0132	<0.014	<0.0153	<0.0132	<0.0132	<0.0179	<0.0154	<0.0132	<0.0132	<0.013	<0.0131
PCB-1248 (Aroclor 1248)			<0.0134	<0.0134	<0.0142	<0.0132	<0.0135	<0.0132	<0.0142	<0.0178	<0.0132	0.0534J	<0.0153	<0.0132	<0.0132	<0.0179	<0.0154	<0.0132	<0.0132	<0.013	<0.0131
PCB-1254 (Aroclor 1254)			<0.0134	<0.0134	<0.0142	<0.0132	<0.0135	<0.0132	0.136	<0.0178	0.0181J	0.338	0.0543J	<0.0132	<0.0132	<0.0179	<0.0154	<0.0132	<0.0132	<0.013	<0.0131
PCB-1260 (Aroclor 1260)			<0.0134	<0.0134	<0.0142	0.0369J	<0.0135	<0.0132	0.0301J	<0.0178	0.0209J	0.0503J	<0.0153	<0.0132	<0.0132	<0.0179	<0.0154	<0.0132	<0.0132	<0.013	<0.0131
PCB, Total		25	<0.0134	<0.0134	<0.0142	0.0369J	<0.0135	<0.0132	0.166	<0.0178	0.039J	0.442	0.0543J	<0.0132	<0.0132	<0.0179	<0.0154	<0.0132	<0.0132	<0.013	<0.0131

Notes:
NA indicates no applicable criteria exist for the constituent.
Bold indicates concentration exceeds at least one of the Soil Cleanup Standards.
[A]Residual contaminant levels from NR 720.
All results are presented in parts-per-million as established under Wisconsin Department of Natural Resources Chapter NR 720.
J - Estimated concentration above the adjusted method detection limit and below the adjusted reporting limit
Sat. indicates saturated soils - PetroFlag not utilized.
In combination with no data, denotes that the constituent was not analyzed for.