GIS REGISTRY INFORMATION

SITE NAME: Former Amoco Bulk Plant

BRRTS #: 02-64-000159

CLOSURE DATE: 3/24/03

STREET ADDRESS: W. Wall & Railroad St.

CITY: Eagle River

SOURCE PROPERTY GPS COORDINATES (meters in WTM91 projection): X= _____ Y= _____

OFF-SOURCE CONTAMINATION (>ES): ☐ Yes ☒ No

IF YES, STREET ADDRESS 1: _____

GPS COORDINATES (meters in WTM91 projection): X= _____ Y= _____

IF YES, STREET ADDRESS 2: _____

GPS COORDINATES (meters in WTM91 projection): X= _____ Y= _____

IF YES, STREET ADDRESS 3: _____

GPS COORDINATES (meters in WTM91 projection): X= _____ Y= _____

IF YES, STREET ADDRESS 4: _____

GPS COORDINATES (meters in WTM91 projection): X= _____ Y= _____

IF YES, STREET ADDRESS 5: _____

GPS COORDINATES (meters in WTM91 projection): X= _____ Y= _____

SOIL CONTAMINATION >GENERIC OR SITE-SPECIFIC RCL: ☐ Yes ☐ No

IF YES, STREET ADDRESS 1: _____

GPS COORDINATES (meters in WTM91 projection): X= _____ Y= _____

IF YES, STREET ADDRESS 2: _____

GPS COORDINATES (meters in WTM91 projection): X= _____ Y= _____

CONTAMINATION IN RIGHT OF WAY: ☐ Yes ☒ No

DOCUMENTS NEEDED:

Closure Letter, and any conditional closure letter issued ☒

Copy of most recent deed, including legal description, for all affected properties ☒

Certified survey map or relevant portion of the recorded plat map (*if referenced in the legal description*) for all affected properties ☐ N/A

County Parcel ID number, *if used for county*, for all affected properties ☒ 221-1022

Location Map which outlines all properties within contaminated site boundaries on USGS topographic map or plat map in sufficient detail to permit the parcels to be located easily (8.5x14" if paper copy). If groundwater standards are exceeded, the map must also include the location of all municipal and potable wells within 1200' of the site. ☒

Detailed Site Map(s) for all affected properties, showing buildings, roads, property boundaries, contaminant sources, utility lines, monitoring wells and potable wells. (8.5x14", if paper copy) This map shall also show the location of all contaminated public streets, highway and railroad rights-of-way in relation to the source property and in relation to the boundaries of groundwater contamination exceeding ch. NR 140 ESs and soil contamination exceeding ch. NR 720 generic or site-specific residual contaminant levels.	X	
Tables of Latest Groundwater Analytical Results (no shading or cross-hatching)	X	
Tables of Latest Soil Analytical Results (no shading or cross-hatching)	X	
Isoconcentration map(s), *if required for site investigation (SI)* (8.5x14" if paper copy). The isoconcentration map should have flow direction and extent of groundwater contamination defined. **If not available, include the latest extent of contaminant plume map.**	X	
GW: Table of water level elevations, with sampling dates, and free product noted if present	X	
GW: Latest groundwater flow direction/monitoring well location map (should be 2 maps if maximum variation in flow direction is greater than 20 degrees)		
SOIL: Latest horizontal extent of contamination exceeding generic or site-specific RCLs, with one contour.		
Geologic cross-sections, *if required for SI.* (8.5x14' if paper copy)	X	
RP certified statement that legal descriptions are complete and accurate	X	on GW use Restriction
Copies of off-source notification letters (if applicable)		N/A
Letter informing ROW owner of residual contamination (if applicable)(public, highway or railroad ROW)		N/A
Copy of (soil or land use) deed restriction(s) or deed notice *if any required as a condition of closure.*	X	

State of Wisconsin \ DEPARTMENT OF NATURAL RESOURCES

WISCONSIN
DEPT. OF NATURAL RESOURCES

Jim Doyle, Governor
Scott Hassett, Secretary
William H. Smith, Regional Director

Northern Region Headquarters
107 Sutliff Ave.
Rhinelander, Wisconsin 54501-0818
Telephone 715-365-8900
FAX 715-365-8932
TDD 715-365-8957

March 27, 2003

Tara Popik
BP Products North America Inc
MBCI-I110
4850 E 49th St
Cuyahoga Heights, OH 44125

SUBJECT: Final Case Closure By Closure Committee
Former Amoco Bulk Plant, W. Wall St & Railroad St, Eagle River, WI
WDNR BRRTS #: 02-64-000159

Dear Ms. Popik:

On July 30, 1999, your site as described above was reviewed for closure by the Northern Region Closure Committee. This committee reviews environmental remediation cases for compliance with state laws and standards to maintain consistency in the closure of these cases. On August 16, 1999, your firm was notified that the Closure Committee had granted conditional closure to this case.

On March 24, 2003, the Department received correspondence indicating that you have complied with the conditions of closure, specifically, the Department received a copy of the recorded Groundwater Use and Deed Restriction for the property. Based on the correspondence and data provided, it appears that your case has been remediated to Department standards in accordance with s. NR 726.05, Wis. Adm. Code. The Department considers this case closed and no further investigation, remediation or other action is required at this time.

Your site will be listed on the DNR Remediation and Redevelopment GIS Registry of Closed Remediation Sites. Information that was submitted with your closure request application will be included on the registry. To review the sites on the GIS Registry web page, visit http://gomapout.dnr.state.wi.us/org/at/et/geo/gwur/index.htm

If this is a PECFA site, section 101.143, Wis. Stats., requires that PECFA claimants seeking reimbursement of interest costs, for sites with petroleum contamination, submit a final reimbursement claim within 120 days after they receive a closure letter on their site. For claims not received by the PECFA Program within 120 days of the date of this letter, interest costs after 60 days of the date of this letter will not be eligible for PECFA reimbursement.

Please be aware that this case may be reopened pursuant to s. NR 726.09, Wis. Adm. Code, if additional information regarding site conditions indicates that contamination on or from the site poses a threat to public health, safety or welfare, or the environment.

The Department appreciates your efforts to restore the environment at this site. If you have any questions regarding this letter, please contact me at 715-365-8990.

Sincerely,
NORTHERN REGION

Janet Kazda

Janet Kazda
Remediation and Redevelopment Program

cc: File
Chuck Weister, Rhinelander

Lisa Noblet
Delta Environmental
17500 W Liberty Ln, Suite A
New Berlin, WI 53146-2109

State of Wisconsin \ DEPARTMENT OF NATURAL RESOURCES

Tommy G. Thompson, Governor
George E. Meyer, Secretary
William H. Smith, Regional Director

Northern Region Headquarters
107 Sutliff Ave.
Rhinelander, Wisconsin 54501-0818
Telephone 715-365-8900
FAX 715-365-8932
TDD 715-365-8957

August 16, 1999

Mr. Ray Stoelting
BP-Amoco
2288 W County Road C
Roseville MN 55113

Subject: Former Amoco Bulk Plant, W Wall St and Railroad St, Eagle River, WI
BRRTS # 02-64-000159

Dear Mr. Stoelting:

The Department of Natural Resources provided a notice to you that the degree and extent of fuel oil and gasoline contamination at the above-named site was required to be investigated and remediated. We have since been informed that the required investigation and remediation has been accomplished.

On July 30, 1999, the above-named site was reviewed by the Northern Region Closeout Committee for a determination as to whether or not the case qualified for close out under ch. NR 726, Wis. Adm. Code.

Based on the investigative and remedial documentation provided to the Department, it appears that the gasoline contamination at the above-named site has been remediated in compliance with the requirements of chs. NR 700 to 724, Wis. Adm. Code., and that no further action is necessary at this time. Therefore, the Department will consider the case "closed," pursuant to NR 726.05(8)(am), if the responsible party sign and record a Groundwater Use Restriction for the property. Enclosed is an example of a Groundwater Use Restriction.

Due to residual contamination left in the soil at this site, a deed restriction must also be recorded for the property. Enclosed is an example of a deed restriction.

Please ask your attorney to draft a specific deed restriction and groundwater use restriction combination for this site and submit the draft to me. Department of Natural Resources attorneys will review the draft and return it to you with revisions. After you have made the revisions, you should sign and record the restriction with the Vilas County Register of Deeds. To document that this condition has been complied with, the responsible party must submit to the Department a copy of the recorded Groundwater Use/Deed Restriction, with the recording information stamped on it, within 15 days after the Register of Deeds returns the Restriction to the responsible party. The Restriction may be amended in the future with the approval of DNR is conditions change at the site and the residual contamination is remediated.

The groundwater use restriction and deed restriction are options that the Department can offer to you in order to close this site. If you choose not to accept these options, you may perform additional investigation and cleanup of the remaining contamination. Note that this additional work may not be

eligible for reimbursement through the Petroleum Environmental Cleanup Fund Award (PECFA) Program. You should contact the Department of Commerce to determine eligibility of the additional work for reimbursement.

Please note that this case closure is contingent upon proper documentation of proper abandonment of the monitoring wells on site. If monitoring wells remain at this site, please provide the documentation that this action has been completed, or have your consultant do so. Please complete Form 3300-5B and send it to my attention at the above address.

In addition, the closure is contingent upon written documentation of the abandonment of the soil venting/air sparge system on site. When the system has been removed, please write a letter to me at the above address stating that this action has been completed.

If you have any additional information which was not formerly provided to the Department, and which you feel would significantly impact this closure decision, you may submit that information for our re-evaluation of case closure.

If you have any questions, please call me at 715-365-8990.

Sincerely,
NORTHERN REGION

Janet Kazda

Janet Kazda
Case Closeout Committee

cc: File
Lori Huntoon, Dept of Commerce
Steve Karklins, DG/2
Chuck Fitzgerald, Rhinelander
Ken Markart, Rhinelander

Bob Baumgartner
Delta Environmental
39303 Country Club Dr
Suite A-50
Farmington Hills, MI 48331-3482

DOCUMENT NO.
303132

STATE BAR OF WISCONSIN FORM 1 — 1962
WARRANTY DEED
VOL 689 PAGE 63

THIS SPACE RESERVED FOR RECORDING DATA

RECORDED
NOV 0 8 1994
10:10 am
Donna Richter
REGISTER OF DEEDS, VILAS CO., WI

Northern Title & Abstract Corp.
OF VILAS COUNTY
221 SOUTH FIRST • BOX 577
EAGLE RIVER, WI 54521-0577

14 pd

This Deed, made between Knute E. Farness, Inc., A Wisconsin Corporation

, Grantor,

and Grubb Stake Properties III, LLC

, Grantee,

Witnesseth, That the said Grantor, for a valuable consideration Grantor conveys to Grantee the following described real estate in Vilas County, State of Wisconsin:

Tax Parcel No:

Please see reverse side and attached for descriptions.

TRANSFER
$ 405.00
FEE $3/1000

This is not homestead property.
(is) (is not)

Together with all and singular the hereditaments and appurtenances thereunto belonging;
And Grantor warrants that the title is good, indefeasible in fee simple and free and clear of encumbrances except zoning ordinances, easements, restrictions and reservations of record

and will warrant and defend the same.

Dated this 3 day of NOVEMBER, 19 94

KNUTE E. FARNESS, INC.

(SEAL) By: Knute E. Farness (SEAL)
• Knute E. Farness, President

(SEAL) By: Leroy P. Farness (SEAL)
• Leroy P. Farness, Secretary

AUTHENTICATION

Signature(s)

authenticated this day of , 19

TITLE: MEMBER STATE BAR OF WISCONSIN
(If not, authorized by § 706.06, Wis. Stats.)

THIS INSTRUMENT WAS DRAFTED BY
Attorney Steven C. Garbowicz
State I.D. # 1018485
Eagle River, WI 54521
(Signatures may be authenticated or acknowledged. Both are not necessary.)

ACKNOWLEDGMENT

STATE OF WISCONSIN } ss.
Vilas County.

Personally came before me this 3rd day of November, 1994 the above named Knute E. Farness and Leroy P. Farness

to me known to be the person who executed the foregoing instrument and acknowledged the same.

Steven C. Garbowicz
Notary Public Vilas County, Wis.
My Commission is permanent. (If not, state expiration date: , 19)

*Names of persons signing in any capacity should be typed or printed below their signatures.

WARRANTY DEED

STATE BAR OF WISCONSIN
FORM No. 1 — 1962

Wisconsin Legal Blank Co. Inc.
Milwaukee, Wis.

PARCEL #1:

A parcel of land being a part of the NE 1/4 of the NW 1/4 of Section 33, Township 40 North, Range 10 East of the Fourth Principal Meridian, in the City of Eagle River, Vilas County, Wisconsin, and being more particularly described as follows:

Commencing at the Northwest corner of said NE 1/4 of the NW 1/4; thence S 3°15'W along the West line of said NE 1/4 of the NW 1/4, a distance of 6.0 feet to an iron pipe on the South right of way line of Division Street; thence S 86°45' E along said right of way line, a distance of 318.4 feet to an iron pipe on the right of way line of the North "Wye" of the Chicago and North Western Railway Company, and the PLACE OF BEGINNING;

thence continuing S 86°45'E along said South line of Division Street, a distance of 41.53 feet to an iron pipe which is 8.5 feet, measured at right angles to the center line of said "Wye"; thence Southwesterly along a line parallel to the center line of said "Wye", which is on a 10° curve, a distance of 400.0 feet to an iron pipe; thence N 47°47'W, a distance of 41.5 feet to an iron pipe which is on the right of way line of said "Wye"; thence Northeasterly along said right of way line, a distance of 371 feet, more or less, to an iron pipe, the Place of Beginning. The long chord of the first curve bears S 24°48' W, a distance of 391.88 feet and the long chord of the second curve bears N 24°54'30"E, a distance of 365.12 feet. EXCEPT, however, that part of the above described parcel of land that lies Easterly of a line that is parallel with and 9 feet Westerly of, as measured radially from, the center line of said North "Wye" track I.C.C. No. 203, of the Chicago and North Western Railway Company, as now located and established.

PARCEL #2:

A parcel of land being a part of the NE 1/4 NW 1/4, Section 33, Township 40 North, Range 10 East, of the Fourth Principal Meridian, City of Eagle River, Vilas County, Wisconsin, and being more particularly described as follows:

Commencing at the Northwest corner of said Section 33 being marked by an iron pipe, thence S 88° 41' 11" E, 1314.57 feet along the North line of said Section 33 to a brasscapped concrete monument marking the Northwest corner of said NE 1/4 NW 1/4, thence S 0° 34' 53" W, 6.00 feet along the West line of said NE 1/4 NW 1/4 to the Southerly R/W line of Division Street, thence along said Southerly R/W line S 85° 50' 20" E, 318.14 feet (S 86° 45' E of record) to an iron pipe lying 50.00 feet Westerly of the centerline of the abandoned Chicago & Northwestern Wye, thence Southwesterly parallel with and 50.00 feet Westerly of said railroad wye centerline 371.95 feet along the arc of a 523.69 foot radius curve to the Right (chord bearing S 25° 51' 53" W, 364.18 feet (S 24° 54' 30" W, 365.12 feet of record)] to an iron pipe and the PLACE OF BEGINNING, thence S 46° 49' 37" E, 41.00 feet to an iron pipe on the Northerly R/W line of the Proposed Wall Street extension, thence Westerly along said Northerly R/W line 135.48 feet along the arc of a 359.50 foot radius curve to the left (chord bearing S 70° 20' 20" W, 134.68 feet) to an iron pipe lying 50.00 feet Westerly of said railroad wye centerline, thence Northeasterly parallel with an 50.00 feet Westerly of said railroad wye centerline 121.84 feet (chord bearing N 52° 52' 37" E, 121.56 feet) to the Place of Beginning.

PARCEL #3:

A parcel of land being a part of the NE 1/4 NW 1/4, Section 33, Township 40 North, Range 10 East of the Fourth Principal Meridian, City of Eagle River, Vilas County, Wisconsin and being more particularly described as follows:

Commencing at the Northwest corner of said Section 33 being marked by an iron pipe, thence S 88° 41' 11" E, 1314.57 feet along the North line of said Section 33 to a brasscapped concrete monument marking the Northwest corner of said NE 1/4 NW 1/4, thence S 0° 34' 53" W, 6.00 feet along the West line of said NE 1/4 NW 1/4 to the Southerly R/W line of Division Street, thence along said Southerly R/W line S 85° 50' 20" E, 318.14 feet (S 86° 45' E, 318.4 feet of record) to an iron pipe and continuing S 85° 50' 20" E, 38.15 feet, thence leaving said Southerly R/W line S 13° 39' 12" E, 8.57 feet to a point lying 9.0 feet Westerly of the centerline of the abandoned Chicago & Northwestern Wye and the PLACE OF BEGINNING, thence continuing S 13° 39' 12" E, 45.88 feet to a point lying 8.50 feet East of the centerline of said railroad wye, thence Southwesterly parallel with and 8.50 feet Easterly of said railroad wye centerline 208.42 feet along the arc of a 582.19 foot radius curve to the Right (chord bearings S 17° 52' 08" W, 148.47 feet and S 28° 05' 25" W, 59.51 feet) to a point, thence S 14° 08' 23" E, 114.15 feet to a point on the Northerly R/W line of the proposed Wall Street extension, thence along said Northerly R/W line Westerly 135.06 feet along the arc of a 359.50 foot radius curve to the Left (chord bearing N 88° 06' 17" W, 134.25 feet) to an iron pipe line 9.0 feet Westerly of the centerline of said railroad wye, thence Northeasterly parallel with and 9.0 feet Westerly of said railroad wye centerline 391.68 feet along the arc of a 564.69 foot radius curve to the left (chord bearing N 26° 07' 37" E, 383.68 feet) to the Place of Beginning.

PARCEL #4:

A parcel of land being a part of the NE 1/4 NW 1/4, Section 33, Township 40 North, Range 10 East of the Fourth Principal Meridian, City of Eagle River, Vilas County, Wisconsin, and being more particularly described as follows:

Commencing at the Northwest corner of said Section 33 being marked by an iron pipe; thence S 88°41'11" E 1314.57 feet along the North line of said Section 33 to a brasscapped concrete monument, marking the Northwest corner of said NE 1/4 NW 1/4; thence S 0°34'53" W 6.00 feet along the West line of said NE 1/4 NW 1/4 to the Southerly R/W line of Division Street; thence along said Southerly R/W line S 85°50'20" E 290.63 feet (S 86° 45' E of record) to an iron pipe and the PLACE OF BEGINNING; thence continuing S 85°50'20" E 27.51 feet to an iron pipe lying 50.00 feet Westerly of the centerline of the abandoned Chicago & Northwestern Wye; thence Southwesterly parallel with and 50.00 feet Westerly of said railroad wye centerline 567.82 feet along the arc of a 523.69 foot radius curve to the Right (chord bearing S 25°51'53" W 364.18 feet (S 24°54'30" W 365.12 feet of record) to an iron pipe, S 52°52'37" W 121.56 feet to an iron pipe and S 63°36'08" W 73.97 feet) to an iron pipe on the Platted West line of said NE 1/4 NW 1/4; thence N 0°36'05" E 30.00 feet along said Platted line to an iron pipe lying 77.49 feet Westerly of said railroad wye centerline; thence Northeasterly parallel with and 77.49 feet Westerly of said railroad wye centerline 525.74 feet (chord bearing N 35°56'25" E 501.49 feet) to the Place of Beginning.

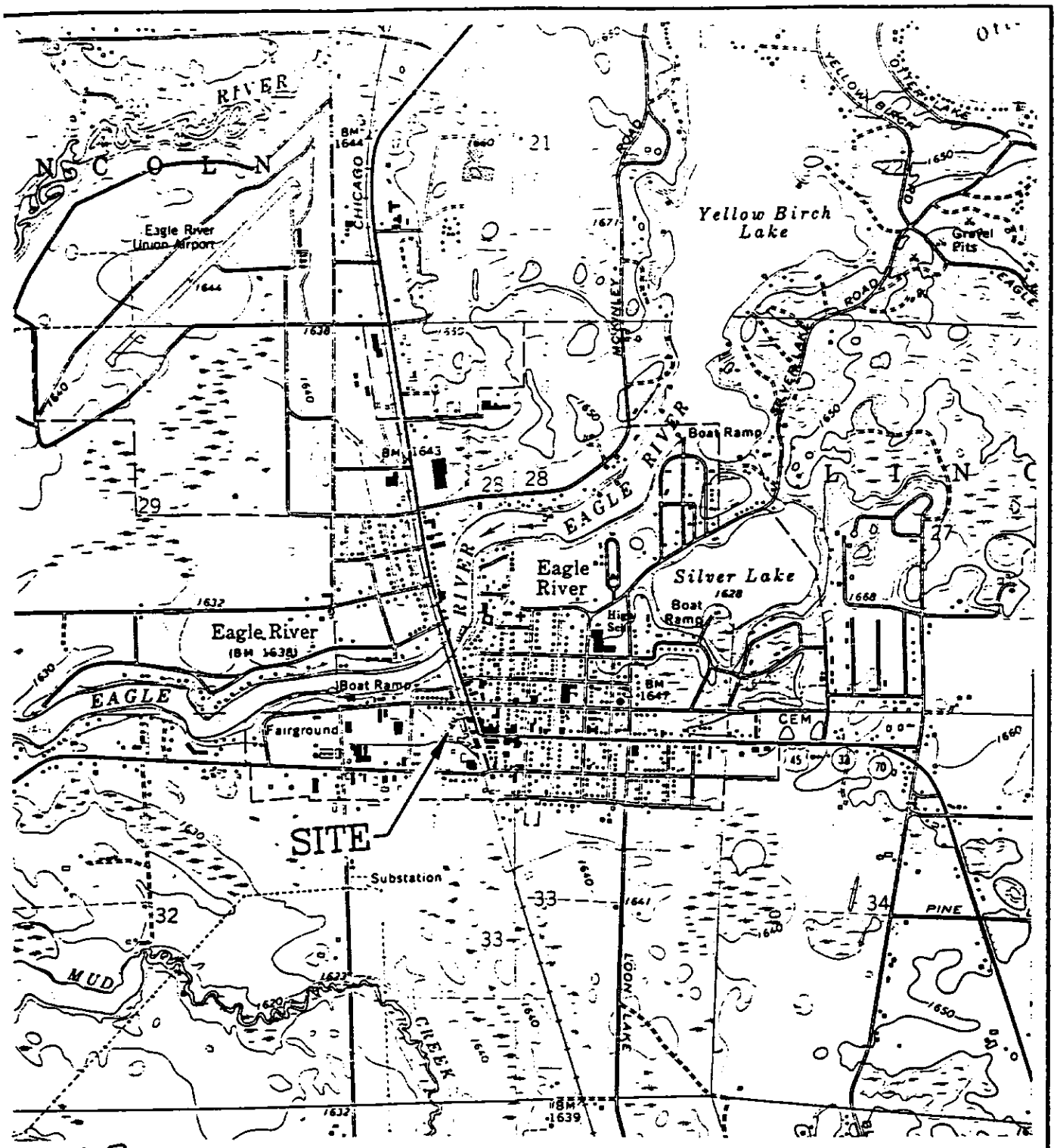

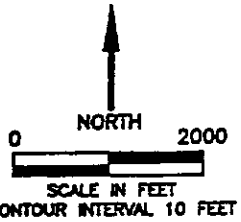

FIGURE 1
SITE LOCATION MAP
FORMER AMOCO BULK TERMINAL FACILITY
EAGLE RIVER, WISCONSIN

PROJECT NO.	PREPARED BY	REVIEWED BY
10-91-102	PLB/SO	
DATE	REVISION NO.	FILE NAME
3/13/92		

Delta Environmental Consultants, Inc.

EAGLE RIVER WEST QUADRANGLE
EAGLE RIVER EAST QUADRANGLE
WISCONSIN
7.5 MINUTE SERIES (TOPOGRAPHIC)

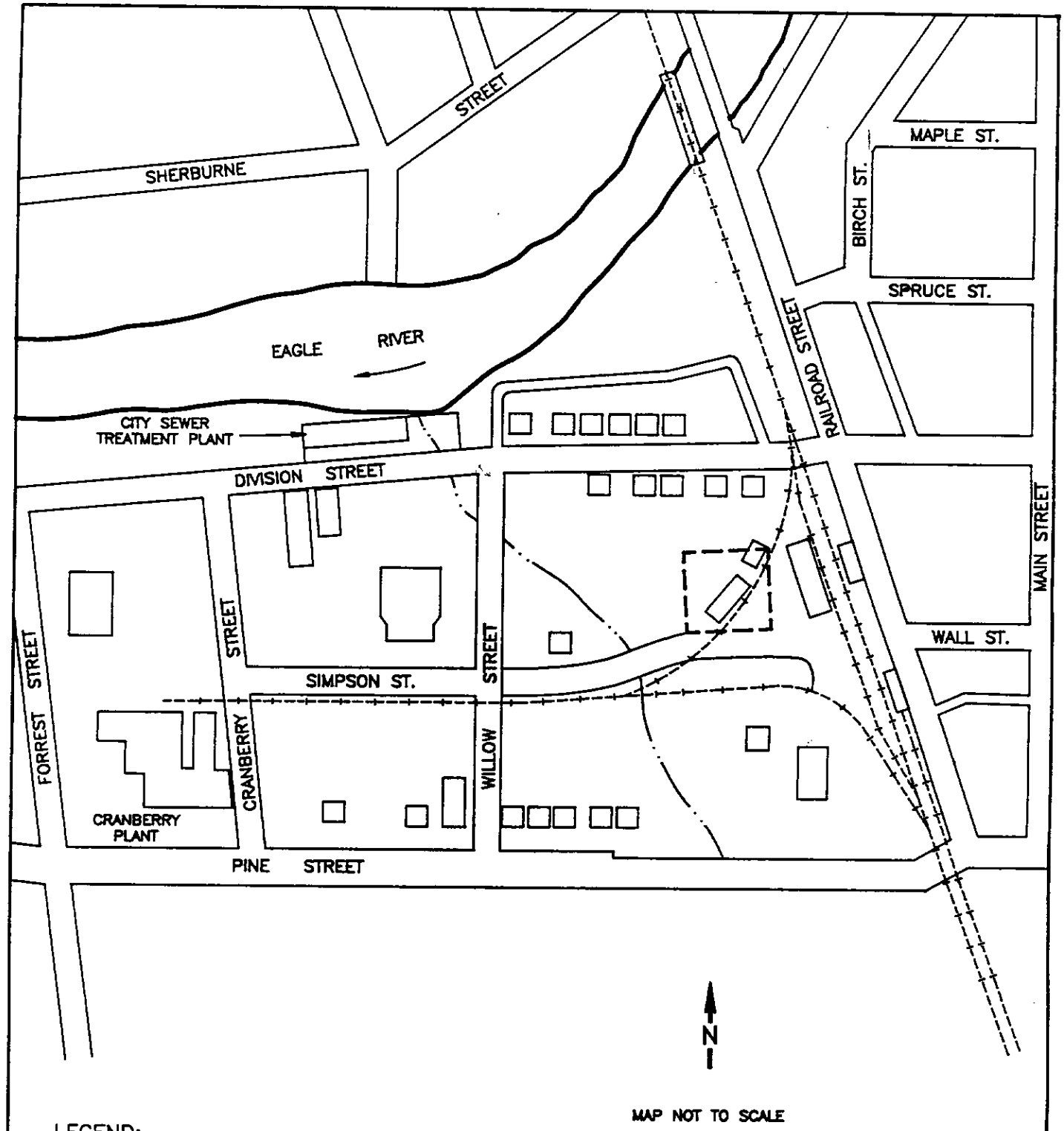

MAP NOT TO SCALE

LEGEND:

- FORMER CHICAGO AND NORTHWESTERN RAILROAD (TRACKS REMOVED)
- UNNAMED CREEK
- STUDY AREA BOUNDARY
- BUILDINGS

FIGURE 1
SITE VICINITY MAP
FORMER AMOCO BULK TERMINAL
EAGLE RIVER, WISCONSIN

PROJECT NO.	PREPARED BY	REVIEWED BY	
10-91-102	PLB/DD		Delta Environmental Consultants, Inc.
DATE	REVISION NO.	FILE NAME	
8/23/93		91102VIC	

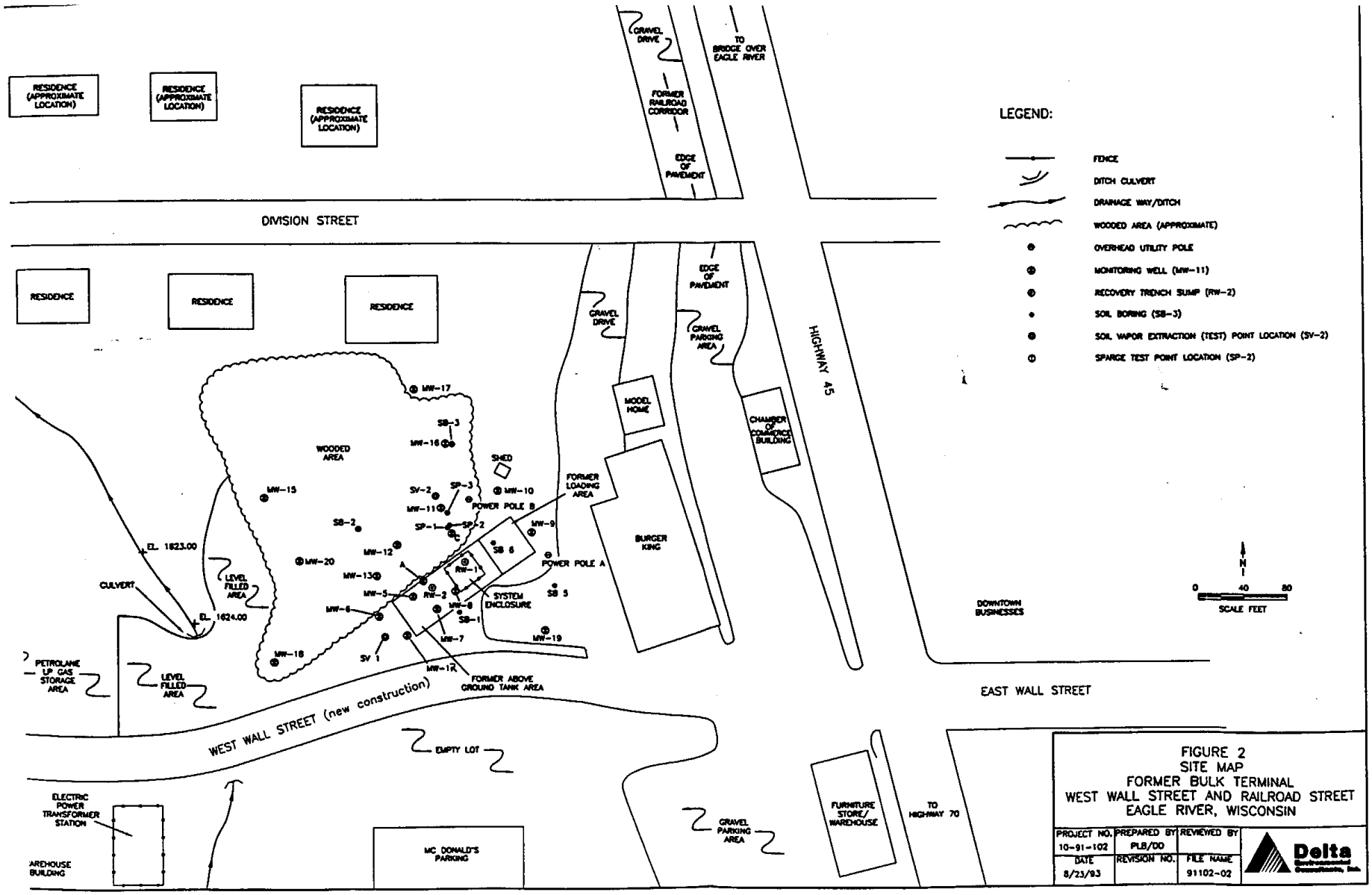
RESIDENCE (APPROXIMATE LOCATION)
RESIDENCE (APPROXIMATE LOCATION)
RESIDENCE (APPROXIMATE LOCATION)
GRAVEL DRIVE
FORMER RAILROAD CORRIDOR
EDGE OF PAVEMENT
TO BRIDGE OVER EAGLE RIVER
DIVISION STREET
RESIDENCE
RESIDENCE
RESIDENCE
GRAVEL DRIVE
EDGE OF PAVEMENT
GRAVEL PARKING AREA
HIGHWAY 45
MODEL HOME
CHAMBER OF COMMERCE BUILDING
BURGER KING
WOODED AREA
SHED
FORMER LOADING AREA
POWER POLE B
POWER POLE A
SYSTEM ENCLOSURE
FORMER ABOVE GROUND TANK AREA
MW-17
SB-3
MW-16
MW-15
SV-2
SP-3
MW-11
MW-10
SB-2
SP-1
SP-2
MW-9
MW-12
SB 6
MW-20
MW-13
RW-1
MW-5
RW-2
MW-8
SB 5
MW-6
SB-1
MW-7
MW-19
MW-18
SV 1
MW-1R
EL. 1623.00
EL. 1624.00
CULVERT
LEVEL FILLED AREA
PETROLANE LP GAS STORAGE AREA
LEVEL FILLED AREA
WEST WALL STREET (new construction)
EMPTY LOT
ELECTRIC POWER TRANSFORMER STATION
AREHOUSE BUILDING
MC DONALD'S PARKING
GRAVEL PARKING AREA
FURNITURE STORE/ WAREHOUSE
TO HIGHWAY 70
DOWNTOWN BUSINESSES
EAST WALL STREET
LEGEND:
FENCE
DITCH CULVERT
DRAINAGE WAY/DITCH
WOODED AREA (APPROXIMATE)
OVERHEAD UTILITY POLE
MONITORING WELL (MW-11)
RECOVERY TRENCH SUMP (RW-2)
SOIL BORING (SB-3)
SOIL VAPOR EXTRACTION (TEST) POINT LOCATION (SV-2)
SPARGE TEST POINT LOCATION (SP-2)
N
0 40 80
SCALE FEET
FIGURE 2
SITE MAP
FORMER BULK TERMINAL
WEST WALL STREET AND RAILROAD STREET
EAGLE RIVER, WISCONSIN
PROJECT NO. 10-91-102
PREPARED BY PLB/DD
REVIEWED BY
DATE 8/23/93
REVISION NO.
FILE NAME 91102-02
Delta Environmental Consultants, Inc.

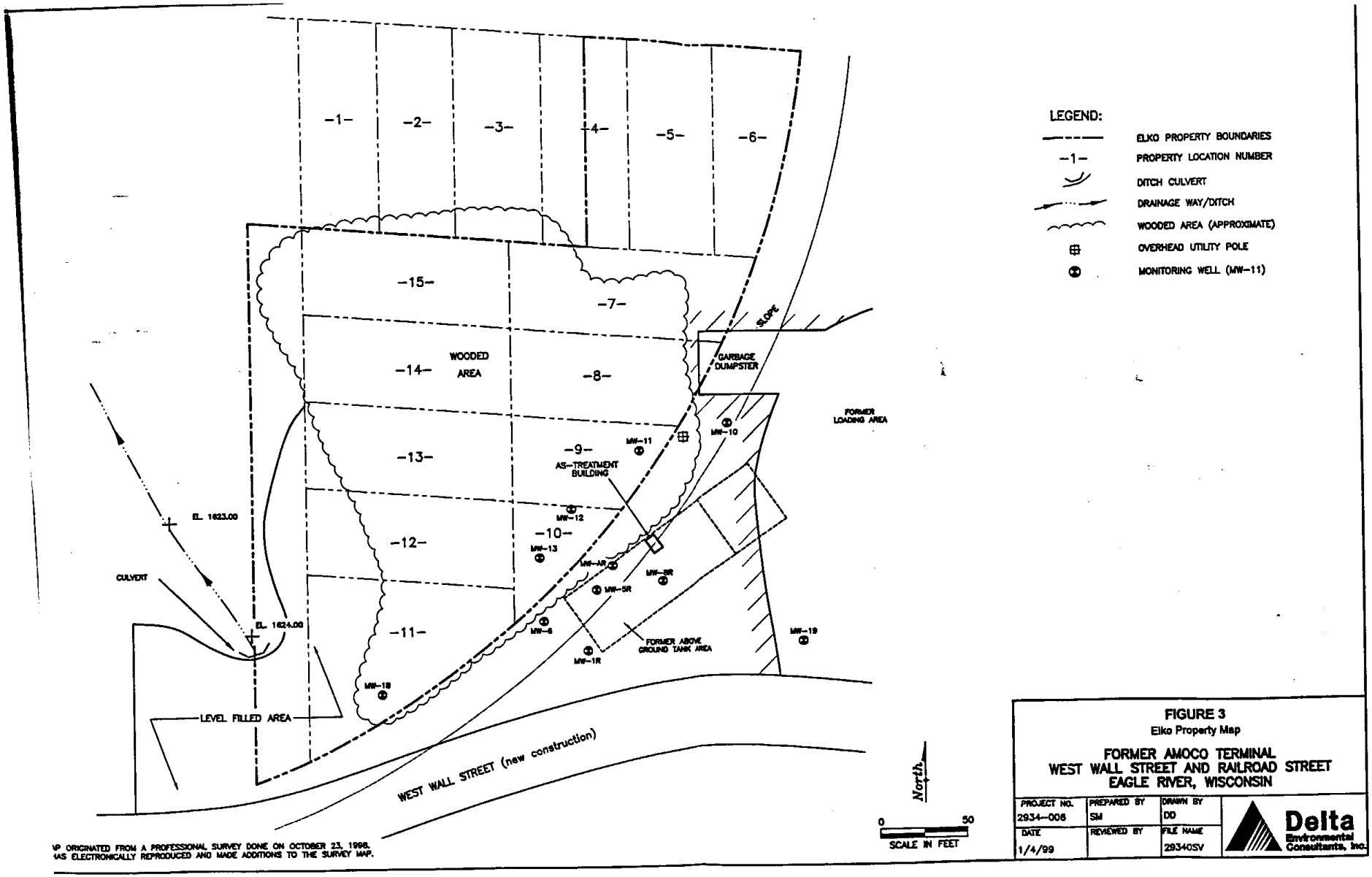

\P ORIGINATED FROM A PROFESSIONAL SURVEY DONE ON OCTOBER 23, 1998.
\AS ELECTRONICALLY REPRODUCED AND MADE ADDITIONS TO THE SURVEY MAP.

FIGURE 3
Elko Property Map

FORMER AMOCO TERMINAL
WEST WALL STREET AND RAILROAD STREET
EAGLE RIVER, WISCONSIN

PROJECT NO.	PREPARED BY	DRAWN BY
2934-006	SM	DD
DATE	REVIEWED BY	FILE NAME
1/4/99		29340SV

Delta Environmental Consultants, Inc.

TABLE 2
Ground Water Analytical Results
Amoco Corporation - Former Bulk Plant
West Wall Street
Eagle River, WI
Delta Project No. 29340

MW-1

	Analytical Parameters									Phase I Biodegradation Parameters						
Parameters / **Date Sampled**	**Benzene** µg/L	**Toluene** µg/L	**Ethyl-benzene** µg/L	**Total Xylenes** µg/L	**1,3,5-TMB** µg/L	**1,2,4 TMB** µg/L	**MTBE** µg/L	**GRO** µg/L	**DRO** µg/L	**DO** ppm	**REDOX** milli Volts	**Temp** °C	**Conductivity** µmhos/cm	**pH**	**Total Iron** ppm	**Soluble Iron** ppm
NR 140 ES	*5*	*343*	*700*	*620*			*60*									
08/13/87	1569	491	95	557	NA	NA	NA	NA	NA	NM	NM	NM	NM	NM	NM	NM
05/07/88	2720	40	180	200	NA	NA	NA	NA	NA	NM	NM	NM	NM	NM	NM	NM
09/17/88	3950	5080	1070	2670	NA	NA	NA	NA	NA	NM	NM	NM	NM	NM	NM	NM
05/18/89	589	70	1032	83	NA	NA	NA	NA	NA	NM	NM	NM	NM	NM	NM	NM
05/07/90	**Monitoring Well Abandoned**															

TABLE 2
Ground Water Analytical Results
Amoco Corporation - Former Bulk Plant
West Wall Street
Eagle River, WI
Delta Project No. 29340

MW-1R

	Analytical Parameters									Phase I Biodegradation Parameters						
Parameters / Date Sampled	Benzene µg/L	Toluene µg/L	Ethyl-benzene µg/L	Total Xylenes µg/L	1,3,5-TMB µg/L	1,2,4 TMB µg/L	MTBE µg/L	GRO µg/L	DRO µg/L	DO ppm	REDOX milli Volts	Temp °C	Conductivity µmhos/cm	pH	Total Iron ppm	Soluble Iron ppm
NR 140 ES	*5*	*343*	*700*	*620*			*60*									
10/12/90	556	241	260	328	NA	NA	NA	NA	NA	NM	NM	NM	NM	NM	NM	NM
10/29/90	1	<1.0	2	7	NA	NA	NA	200	NA	NM	NM	NM	NM	NM	NM	NM
02/21/95	44	140	120	930	650	850	<40	43000	160000	0.2	NM	NM	NM	NM	NM	NM
08/17/95	89	<5.0	20	190	86	46	<20	3700	31000	0.7	NM	NM	NM	NM	NM	NM
11/17/95	20	39	37	130	130	140	<20	13000	80000	1.5	NM	NM	NM	NM	NM	NM
02/14/96	4.1	4.7	8.2	41	24	31	<4.0	1400	20000	0.5	NM	NM	NM	NM	NM	NM
05/22/96	1.0	1.3	<1.0	2.2	6.5	7.8	<4.0	550	54000	2.8	-018	12.0	300	7.5	+ 10	+ 10
08/14/96	<200	<200	<200	<400	<200	420	<200	60000	100000	0.5	-083	15.0	400	6.7	+ 10	+ 10
11/06/96	8	8	<2	8	7	36	<2	2700	25000	4.6	-141	11.0	600	6.9	+ 10	+ 10
04/23/97	<1	<2	<2	<4	2	7	<2	750	13000	6.3	-019	5.6	435	6.4	10	10
12/06/97	10	21	4	10	5	4	<4	780	12000	2.0	016	10.0	422	6.6	+ 10	+ 10

TABLE 2
Ground Water Analytical Results
Amoco Corporation - Former Bulk Plant
West Wall Street
Eagle River, WI
Delta Project No. 29340

MW-2

	Analytical Parameters									Phase 1 Biodegradation Parameters						
Parameters / Date Sampled	Benzene µg/L	Toluene µg/L	Ethyl-benzene µg/L	Total Xylenes µg/L	1,3,5-TMB µg/L	1,2,4 TMB µg/L	MTBE µg/L	GRO µg/L	DRO µg/L	DO ppm	REDOX milli Volts	Temp °C	Conductivity µmhos/cm	pH	Total Iron ppm	Soluble Iron ppm
NR 140 ES	*5*	*343*	*700*	*620*			*60*									
08/13/87	<1.0	ND	<1.0	<1.0	NA	NA	NA	NA	NA	NM	NM	NM	NM	NM	NM	NM
05/07/88	<1.0	<1.0	<1.0	<1.0	NA	NA	NA	NA	NA	NM	NM	NM	NM	NM	NM	NM
09/17/88	<1.0	<1.0	<1.0	<1.0	NA	NA	NA	NA	NA	NM	NM	NM	NM	NM	NM	NM
05/18/89	<1.0	<1.0	<1.0	<1.0	NA	NA	NA	NA	NA	NM	NM	NM	NM	NM	NM	NM
11/06/89	Monitoring Well Abandoned															

MW-3

	Analytical Parameters									Phase 1 Biodegradation Parameters						
Parameters / Date Sampled	Benzene µg/L	Toluene µg/L	Ethyl-benzene µg/L	Total Xylenes µg/L	1,3,5-TMB µg/L	1,2,4 TMB µg/L	MTBE µg/L	GRO µg/L	DRO µg/L	DO ppm	REDOX milli Volts	Temp °C	Conductivity µmhos/cm	pH	Total Iron ppm	Soluble Iron ppm
NR 140 ES	*5*	*343*	*700*	*620*			*60*									
08/13/87	<1.0	<1.0	<1.0	<1.0	NA	NA	NA	NA	NA	NM	NM	NM	NM	NM	NM	NM
05/07/88	<1.0	<1.0	<1.0	<1.0	NA	NA	NA	NA	NA	NM	NM	NM	NM	NM	NM	NM
09/17/88	<1.0	<1.0	<1.0	<1.0	NA	NA	NA	NA	NA	NM	NM	NM	NM	NM	NM	NM
05/18/89	<1.0	<1.0	<1.0	<1.0	NA	NA	NA	NA	NA	NM	NM	NM	NM	NM	NM	NM
11/06/89	Monitoring Well Abandoned															

TABLE 2
Ground Water Analytical Results
Amoco Corporation - Former Bulk Plant
West Wall Street
Eagle River, WI
Delta Project No. 29340

MW-5R

	Analytical Parameters									Phase I Biodegradation Parameters						
Parameters / Date Sampled	Benzene µg/L	Toluene µg/L	Ethyl-benzene µg/L	Total Xylenes µg/L	1,3,5-TMB µg/L	1,2,4 TMB µg/L	MTBE µg/L	GRO µg/L	DRO µg/L	DO ppm	REDOX milli Volts	Temp °C	Conductivity µmhos/cm	pH	Total Iron ppm	Soluble Iron ppm
NR 140 ES	*5*	*343*	*700*	*620*			*60*									
10/12/90	480	32	44	148	NA	NA	NA	NA	NA	NM	NM	NM	NM	NM	NM	NM
02/21/95	<1.0	<1.0	<1.0	<2.0	<1.0	<1.0	<4.0	<50	9400	8.2	NM	NM	NM	NM	NM	NM
05/22/96	NS	NS	NS	NS	NS	NS	NS	NS	NS	2.1	NM	NM	NM	NM	NM	NM
08/14/96	<2	<2	<2	<4	<2	<2	<2	<100	3400	3.2	121	16.0	100	6.9	+ 10	+ 10
11/06/96	<1	<2	<2	<4	<2	<2	<2	<100	1100	4.2	031	10.0	300	6.8	5.0	3.0
04/23/97	<1	<2	<2	<4	<2	<2	<2	<100	4700	2.6	-034	5.2	249	5.8	2.0	0.6
12/06/97	<1	<1	<1	<2	<1	<1	<4	90	3500	3.7	009	9.5	196	6.7	8.0	8.0

ND

TABLE 2
Ground Water Analytical Results
Amoco Corporation - Former Bulk Plant
West Wall Street
Eagle River, WI
Delta Project No. 29340

MW-6

	Analytical Parameters									Phase I Biodegradation Parameters						
Parameters Date Sampled	Benzene µg/L	Toluene µg/L	Ethyl-benzene µg/L	Total Xylenes µg/L	1,3,5-TMB µg/L	1,2,4 TMB µg/L	MTBE µg/L	GRO µg/L	DRO µg/L	DO ppm	REDOX milli Volts	Temp °C	Conductivity µmhos/cm	pH	Total Iron ppm	Soluble Iron ppm
NR 140 ES	*5*	*343*	*700*	*620*			*60*									
08/13/87	119	6	<1.0	9	NA	NA	NA	NA	NA	NM	NM	NM	NM	NM	NM	NM
05/07/88	<1.0	<1.0	<1.0	<1.0	NA	NA	NA	NA	NA	NM	NM	NM	NM	NM	NM	NM
09/17/88	1090	30	<1.0	80	NA	NA	NA	NA	NA	NM	NM	NM	NM	NM	NM	NM
05/18/89	<1.0	<1.0	<1.0	<1.0	NA	NA	NA	NA	NA	NM	NM	NM	NM	NM	NM	NM
10/12/90	679	8	19	124	NA	NA	NA	NA	NA	NM	NM	NM	NM	NM	NM	NM
10/29/90	20	9	4	125	NA	NA	NA	800	NA	NM	NM	NM	NM	NM	NM	NM
05/24/95	<1.0	<1.0	<1.0	<2.0	<1.0	<1.0	<4.0	<50	850	14.4	NM	NM	NM	NM	NM	NM
11/17/95	<1.0	<1.0	<1.0	<2.0	<1.0	<1.0	<4.0	<50	650	8.7	NM	NM	NM	NM	NM	NM
05/22/96	<1.0	<1.0	<1.0	<2.0	<1.0	<1.0	<4.0	<50	250	8.8	031	10.0	100	7.9	0.2	0.1
08/14/96	<2	<2	<2	<4	<2	<2	<2	<100	430	4.5	083	16.0	100	6.9	0.4	0.2
11/05/96	<1	<2	<2	<4	<2	<2	<2	<100	300	7.1	048	10.0	200	6.9	3.0	1.0
04/23/97	<1	<2	<2	<4	<2	<2	<2	<100	790	2.9	034	6.0	421	6.5	0.3	0.1

TABLE 2
Ground Water Analytical Results
Amoco Corporation - Former Bulk Plant
West Wall Street
Eagle River, WI
Delta Project No. 29340

MW-7R	Analytical Parameters									Phase I Biodegradation Parameters						
Parameters / Date Sampled	Benzene µg/L	Toluene µg/L	Ethyl-benzene µg/L	Total Xylenes µg/L	1,3,5-TMB µg/L	1,2,4 TMB µg/L	MTBE µg/L	GRO µg/L	DRO µg/L	DO ppm	REDOX milli Volts	Temp °C	Conductivity µmhos/cm	pH	Total Iron ppm	Soluble Iron ppm
NR 140 ES	*5*	*343*	*700*	*620*			*60*									
10/12/90	<2.0	3	7	27	NA	NA	NA	NA	NA	NM	NM	NM	NM	NM	NM	NM
10/29/90	4	30	2	19	NA	NA	NA	300	NA	NM	NM	NM	NM	NM	NM	NM
02/12/92	7.6	1.9	8.1	35	<1.4	2.2	<0.2	840	NA	NM	NM	NM	NM	NM	NM	NM
09/16/92	29	5.1	13	35	6.4	2.1	<4.0	75	620	NM	NM	NM	NM	NM	NM	NM
12/20/92	15	2.1	6.9	20	1.9	2.1	<4.0	740	150	NM	NM	NM	NM	NM	NM	NM
07/14/93	11	8.4	24	66	7.0	7.0	<4.0	330	<100	NM	NM	NM	NM	NM	NM	NM
01/12/94	4.4	1.7	<1.0	8.0	1.7	1.2	<4.0	550	240	NM	NM	NM	NM	NM	NM	NM
05/24/95	<1.0	<1.0	<1.0	<2.0	<1.0	<1.0	<4.0	<50	4400	11.5	NM	NM	NM	NM	NM	NM
05/22/96	Monitoring Well Abandoned															

TABLE 2
Ground Water Analytical Results
Amoco Corporation - Former Bulk Plant
West Wall Street
Eagle River, WI
Delta Project No. 29340

MW-8R

	Analytical Parameters									Phase I Biodegradation Parameters						
Parameters / Date Sampled	Benzene µg/L	Toluene µg/L	Ethyl-benzene µg/L	Total Xylenes µg/L	1,3,5-TMB µg/L	1,2,4 TMB µg/L	MTBE µg/L	GRO µg/L	DRO µg/L	DO ppm	REDOX milli Volts	Temp °C	Conductivity µmhos/cm	pH	Total Iron ppm	Soluble Iron ppm
NR 140 ES	*5*	*343*	*700*	*620*			*60*									
10/12/90	693	5000	89	2240	NA	NA	NA	NA	NA	NM	NM	NM	NM	NM	NM	NM
06/08/94	23	720	21	1400	150	250	<20	4900	32000	0.8	NM	NM	NM	NM	NM	NM
09/07/94	61	99	<10	450	200	240	<40	11000	NA	3.0	NM	NM	NM	NM	NM	NM
11/08/94	70	920	34	1200	160	210	<20	6100	16000	0.7	NM	NM	NM	NM	NM	NM
02/21/95	130	48	34	220	120	120	<20	6400	30000	1.3	NM	NM	NM	NM	NM	NM
08/17/95	<20	<20	<20	<40	120	79	<80	12000	41000	0.3	NM	NM	NM	NM	NM	NM
11/17/95	19	26	<5.0	96	24	14	<20	1300	40000	0.1	NM	NM	NM	NM	NM	NM
02/14/96	<2.0	8.6	14	37	45	<2.0	<8.0	2700	99000	1.0	NM	NM	NM	NM	NM	NM
05/22/96	1.0	4.6	7.0	38	22	22	<4.0	1400	120000	1.2	-055	11.0	100	7.3	+ 10	+ 10
08/14/96	<20	<20	<20	26	<20	33	<20	4400	96000	0.5	-072	16.0	700	7.1	+ 10	+ 10
11/06/96	2	12	2	30	3	8	<2	640	22000	4.5	-243	11.0	400	6.9	+ 10	+ 10
04/23/97	<1	<2	<2	<5	<2	<2	<2	280	37000	6.0	-009	5.2	347	6.1	5.0	2.0
12/06/97	1	9	1.3	16	5	4	<4	540	14000	0.8	014	10.0	298	6.6	+ 10	+ 10

TABLE 2
Ground Water Analytical Results
Amoco Corporation - Former Bulk Plant
West Wall Street
Eagle River, WI
Delta Project No. 29340

MW-9

	Analytical Parameters									Phase 1 Biodegradation Parameters						
Parameters Date Sampled	Benzene µg/L	Toluene µg/L	Ethyl-benzene µg/L	Total Xylenes µg/L	1,3,5-TMB µg/L	1,2,4 TMB µg/L	MTBE µg/L	GRO µg/L	DRO µg/L	DO ppm	REDOX milli Volts	Temp °C	Conductivity µmhos/cm	pH	Total Iron ppm	Soluble Iron ppm
NR 140 ES	*5*	*343*	*700*	*620*			*60*									
09/17/88	<1.0	<1.0	<1.0	<1.0	NA	NA	NA	NA	NA	NM	NM	NM	NM	NM	NM	NM
05/18/89	<1.0	<1.0	<1.0	<1.0	NA	NA	NA	NA	NA	NM	NM	NM	NM	NM	NM	NM
01/07/90	<1.0	<1.0	<1.0	<1.0	NA	NA	NA	<200	NA	NM	NM	NM	NM	NM	NM	NM
10/12/90	<2.0	<2.0	<2.0	<4.0	NA	NA	NA	NA	NA	NM	NM	NM	NM	NM	NM	NM
10/29/90	2	8	2	3	NA	NA	NA	<200	NA	NM	NM	NM	NM	NM	NM	NM
02/13/92	<0.4	<0.6	<0.8	<1.3	<0.7	3	<1.0	130	<100	5.0	NM	NM	NM	NM	NM	NM
06/08/94	<1.0	<1.0	<1.0	<2.0	<1.0	<1.0	<4.0	<50	<100	0.8	NM	NM	NM	NM	NM	NM
09/07/94	<1.0	<1.0	<1.0	2.1	2.3	<1.0	<4.0	320	NA	3.0	NM	NM	NM	NM	NM	NM
05/22/96	**Monitoring Well Abandoned**															

TABLE 2
Ground Water Analytical Results
Amoco Corporation - Former Bulk Plant
West Wall Street
Eagle River, WI
Delta Project No. 29340

MW-10

	Analytical Parameters									Phase 1 Biodegradation Parameters						
Parameters / Date Sampled	Benzene µg/L	Toluene µg/L	Ethyl-benzene µg/L	Total Xylenes µg/L	1,3,5-TMB µg/L	1,2,4 TMB µg/L	MTBE µg/L	GRO µg/L	DRO µg/L	DO ppm	REDOX milli Volts	Temp °C	Conductivity µmhos/cm	pH	Total Iron ppm	Soluble Iron ppm
NR 140 ES	*5*	*343*	*700*	*620*			*60*									
09/17/88	<1.0	10	<1.0	20	NA	NA	NA	NA	NA	NM	NM	NM	NM	NM	NM	NM
05/18/89	<1.0	<1.0	<1.0	<1.0	NA	NA	NA	NA	NA	NM	NM	NM	NM	NM	NM	NM
01/07/90	<1.0	<1.0	1	5	NA	NA	NA	<200	NA	NM	NM	NM	NM	NM	NM	NM
11/03/90	<1.0	<1.0	<1.0	<1.0	NA	NA	NA	<200	NA	NM	NM	NM	NM	NM	NM	NM
02/13/92	<0.4	<0.6	<0.8	<1.3	<0.7	<0.7	<1.0	180	<120	5.0	NM	NM	NM	NM	NM	NM
09/16/92	<1.0	<1.0	2.2	<2.0	1.7	<1.0	<4.0	150	210	NM	NM	NM	NM	NM	NM	NM
12/20/92	<1.0	<1.0	2.3	<2.0	2	<1.0	<4.0	130	<100	NM	NM	NM	NM	NM	NM	NM
07/14/93	<1.0	<1.0	<1.0	<2.0	<1.0	<1.0	<4.0	<50	<100	NM	NM	NM	NM	NM	NM	NM
01/12/94	<1.0	<1.0	<1.0	<2.0	<1.0	<1.0	<4.0	240	<100	1.2	NM	NM	NM	NM	NM	NM
06/08/94	<1.0	<1.0	<1.0	<2.0	<1.0	<1.0	<4.0	150	1200	1.2	NM	NM	NM	NM	NM	NM
09/07/94	<1.0	<1.0	3.6	<2.0	<1.0	<1.0	<4.0	180	NA	2.0	NM	NM	NM	NM	NM	NM
08/17/95	<1.0	<1.0	1.7	<2.0	1.2	<1.0	<4.0	160	1100	0.5	NM	NM	NM	NM	NM	NM
05/22/96	NS	NS	NS	NS	NS	NS	NS	NS	NS	2.6	NM	NM	NM	NM	NM	NM
08/14/96	<2	<2	<2	<4	<2	<2	<2	<100	1300	0.7	003	15.0	300	6.90	+ 10	+ 10
11/05/96	<1	<2	<2	<4	<2	<2	<2	<100	1300	2.6	-006	10.0	400	6.60	+ 10	+ 10
04/23/97	<1	<2	<2	<4	<2	<2	<2	<100	360	3.8	075	5.2	480	5.32	0.4	0.3

TABLE 2
Ground Water Analytical Results
Amoco Corporation - Former Bulk Plant
West Wall Street
Eagle River, WI
Delta Project No. 29340

MW-11

	Analytical Parameters									Phase I Biodegradation Parameters						
Parameters / Date Sampled	Benzene µg/L	Toluene µg/L	Ethyl-benzene µg/L	Total Xylenes µg/L	1,3,5-TMB µg/L	1,2,4 TMB µg/L	MTBE µg/L	GRO µg/L	DRO µg/L	DO ppm	REDOX milli Volts	Temp °C	Conductivity µmhos/cm	pH	Total Iron ppm	Soluble Iron ppm
NR 140 ES	*5*	*343*	*700*	*620*			*60*									
09/17/88	<1.0	<1.0	<1.0	<1.0	NA	NA	NA	NA	NA	NM	NM	NM	NM	NM	NM	NM
05/18/89	<1.0	<1.0	<1.0	<1.0	NA	NA	NA	NA	NA	NM	NM	NM	NM	NM	NM	NM
01/07/90	<1.0	<1.0	<1.0	<1.0	NA	NA	NA	<200	NA	NM	NM	NM	NM	NM	NM	NM
10/12/90	<2.0	<2.0	<2.0	<4.0	NA	NA	NA	NA	NA	NM	NM	NM	NM	NM	NM	NM
10/29/90	1	<1.0	<1.0	<1.0	NA	NA	NA	<200	NA	NM	NM	NM	NM	NM	NM	NM
02/13/92	<0.4	<0.6	<0.8	<1.3	<0.7	<0.7	<1.0	<10	<100	4.5	NM	NM	NM	NM	NM	NM
06/08/94	<1.0	<1.0	<1.0	<2.0	<1.0	<1.0	<4.0	<50	<100	4.5	NM	NM	NM	NM	NM	NM
09/07/94	<1.0	<1.0	<1.0	<2.0	<1.0	<1.0	<4.0	<50	NA	3.0	NM	NM	NM	NM	NM	NM
11/07/94	<1.0	<1.0	<1.0	<2.0	<1.0	<1.0	<4.0	<50	1500	5.3	NM	NM	NM	NM	NM	NM
02/21/95	<1.0	<1.0	<1.0	<2.0	<1.0	<1.0	<4.0	<50	1200	5.0	NM	NM	NM	NM	NM	NM
05/24/95	<1.0	<1.0	<1.0	<2.0	<1.0	<1.0	<4.0	<50	<1000	12.1	NM	NM	NM	NM	NM	NM
02/14/96	6.8	<1.0	<1.0	2.1	<1.0	<1.0	<4.0	<50	1800	1.0	NM	NM	NM	NM	NM	NM
05/22/96	NS	NS	NS	NS	NS	NS	NS	NS	NS	8.7	NM	NM	NM	NM	NM	NM
08/14/96	<2	<2	<2	<4	<2	<2	<2	<100	940	2.4	041	13.0	100	6.90	2.0	0.8
11/05/96	<1	<2	<2	<4	<2	<2	<2	<100	670	3.2	087	10.0	100	6.80	2.0	0.6
04/23/97	<1	<2	<2	<4	<2	<2	<2	<100	1600	10.3	065	3.9	172	6.06	0.4	0.1
12/06/97	<1	<1	<1	<2	<1	<1	<4	66	620	2.3	159	8.3	117	6.0	0.2	0.0

ND

TABLE 2
Ground Water Analytical Results
Amoco Corporation - Former Bulk Plant
West Wall Street
Eagle River, WI
Delta Project No. 29340

MW-12

	Analytical Parameters									Phase I Biodegradation Parameters						
Parameters / Date Sampled	Benzene µg/L	Toluene µg/L	Ethyl-benzene µg/L	Total Xylenes µg/L	1,3,5-TMB µg/L	1,2,4 TMB µg/L	MTBE µg/L	GRO µg/L	DRO µg/L	DO ppm	REDOX milli Volts	Temp °C	Conductivity µmhos/cm	pH	Total Iron ppm	Soluble Iron ppm
NR 140 ES	*5*	*343*	*700*	*620*												
09/17/88	220	150	30	70	NA	NA	NA	NA	NA	NM	NM	NM	NM	NM	NM	NM
05/18/89	34	25	<1.0	<1.0	NA	NA	NA	NA	NA	NM	NM	NM	NM	NM	NM	NM
02/12/92	13	<6.0	<8.0	89	<7.0	<7.0	<10	33000	<110	3.0	NM	NM	NM	NM	NM	NM
09/16/92	<1.0	<1.0	13	4.5	14	17	<4.0	2000	150	NM	NM	NM	NM	NM	NM	NM
12/20/92	<1.0	<1.0	6.1	14	12	12	<4.0	2300	<100	NM	NM	NM	NM	NM	NM	NM
07/14/93	<1.0	<1.0	9.3	11	10	11	<4.0	1300	<100	NM	NM	NM	NM	NM	NM	NM
01/12/94	<1.0	<1.0	<1.0	3.9	3.0	3.4	<4.0	960	<100	5.5	NM	NM	NM	NM	NM	NM
06/08/94	5.3	<1.0	<1.0	4.4	3.3	<1.0	<4.0	1500	300	2.7	NM	NM	NM	NM	NM	NM
09/07/94	27	20	21	15	28	29	<8.0	3300	NA	3.0	NM	NM	NM	NM	NM	NM
11/07/94	3.4	<1.0	14	6.9	24	20	<4.0	1900	2000	5.2	NM	NM	NM	NM	NM	NM
02/21/95	<2.0	<2.0	15	12	42	43	<8.0	3600	5400	10.5	NM	NM	NM	NM	NM	NM
05/24/95	<5.0	<5.0	<5.0	<10	16	13	<20	2000	4300	11.7	NM	NM	NM	NM	NM	NM
08/17/95	<1.0	<1.0	3.3	<2.0	1.2	<1.0	<4.0	230	1100	9.5	NM	NM	NM	NM	NM	NM
11/17/95	NS	NS	NS	NS	NS	NS	NS	NS	NS	NM	NM	NM	NM	NM	NM	NM
02/14/96	<1.0	1.4	1.2	<2.0	<1.0	<1.0	<4.0	93	1700	2.1	NM	NM	NM	NM	NM	NM
05/22/96	NS	NS	NS	NS	NS	NS	NS	NS	NS	4.5	NM	NM	NM	NM	NM	NM
08/14/96	<2	<2	<2	<4	<2	<2	<2	<100	1500	3.8	007	15.0	200	6.6	+ 10	+ 10
11/05/96	<1	<2	<2	<4	<2	<2	<2	<100	1100	9.6	-014	9.0	200	7.1	7.0	3.0
04/23/97	<1	<2	<2	<4	<2	<2	<2	<100	1300	4.8	-016	4.0	399	5.6	10+	10+
12/06/97	<1	1.2	<1	<2	1.2	<1	<4	82	1100	2.0	125	8.0	418	5.7	+ 10	+ 10

TABLE 2
Ground Water Analytical Results
Amoco Corporation - Former Bulk Plant
West Wall Street
Eagle River, WI
Delta Project No. 29340

MW-13

	Analytical Parameters									Phase 1 Biodegradation Parameters						
Parameters Date Sampled	Benzene µg/L	Toluene µg/L	Ethyl-benzene µg/L	Total Xylenes µg/L	1,3,5-TMB µg/L	1,2,4 TMB µg/L	MTBE µg/L	GRO µg/L	DRO µg/L	DO ppm	REDOX milli Volts	Temp °C	Conductivity µmhos/cm	pH	Total Iron ppm	Soluble Iron ppm
NR 140 ES	*5*	*343*	*700*	*620*			*60*									
09/17/88	20	10	<1.0	<1.0	NA	NA	NA	NA	NA	NM	NM	NM	NM	NM	NM	NM
05/18/89	<1.0	<1.0	<1.0	<1.0	NA	NA	NA	NA	NA	NM	NM	NM	NM	NM	NM	NM
01/07/90	<1.0	<1.0	<1.0	<1.0	NA	NA	NA	<200	NA	NM	NM	NM	NM	NM	NM	NM
10/12/90	21	10	13	15	NA	NA	NA	NA	NA	NM	NM	NM	NM	NM	NM	NM
10/29/90	3	<1.0	<1.0	1	NA	NA	NA	<200	NA	NM	NM	NM	NM	NM	NM	NM
02/13/92	90	6	18	6	<1.4	<1.4	<2.0	1500	600	4.0	NM	NM	NM	NM	NM	NM
05/24/95	<1.0	<1.0	<1.0	<2.0	<1.0	<1.0	<4.0	<50	1200	13.4	NM	NM	NM	NM	NM	NM
05/22/96	NS	NS	NS	NS	NS	NS	NS	NS	NS	10.2	NM	NM	NM	NM	NM	NM
08/14/96	<2	<2	<2	<4	<2	<2	<2	<100	930	8.2	033	13.0	100	6.5	1.0	0.6
11/05/96	<1	<2	<2	<4	<2	<2	<2	<100	510	8.4	094	10.0	300	6.8	1.0	0.3
04/23/97	<1	<2	<2	<4	<2	<2	<2	<100	1800	2.7	134	4.5	548	6.2	0.2	0.1
12/06/97	<1	<1	<1	<2	<1	<1	<4	<50	1400	1.1	099	8.8	242	6.8	0.8	0.2

ND

TABLE 2
Ground Water Analytical Results
Amoco Corporation - Former Bulk Plant
West Wall Street
Eagle River, WI
Delta Project No. 29340

MW-15

	Analytical Parameters									Phase 1 Biodegradation Parameters						
Parameters / Date Sampled	Benzene µg/L	Toluene µg/L	Ethyl-benzene µg/L	Total Xylenes µg/L	1,3,5-TMB µg/L	1,2,4 TMB µg/L	MTBE µg/L	GRO µg/L	DRO µg/L	DO ppm	REDOX milli Volts	Temp °C	Conductivity µmhos/cm	pH	Total Iron ppm	Soluble Iron ppm
NR 140 ES	*5*	*343*	*700*	*620*			*60*									
02/12/92	<4.0	<0.6	<0.8	<1.3	<0.7	<0.7	<1.0	<10	<110	4.0	NM	NM	NM	NM	NM	NM
09/16/92	<1.0	<1.0	<1.0	<2.0	<1.0	<1.0	<4.0	<50	<100	NM	NM	NM	NM	NM	NM	NM
12/20/92	<1.0	<1.0	<1.0	<2.0	<1.0	<1.0	<4.0	<50	<100	NM	NM	NM	NM	NM	NM	NM
07/14/93	<1.0	<1.0	<1.0	<2.0	<1.0	<1.0	<4.0	<50	<100	NM	NM	NM	NM	NM	NM	NM
01/12/94	<1.0	<1.0	<1.0	<2.0	<1.0	<1.0	<4.0	<50	<100	7.3	NM	NM	NM	NM	NM	NM
08/17/95	<1.0	<1.0	<1.0	<2.0	<1.0	<1.0	<4.0	<50	<100	7.8	NM	NM	NM	NM	NM	NM
05/22/96	**Monitoring Well Abandoned**															

TABLE 2
Ground Water Analytical Results
Amoco Corporation - Former Bulk Plant
West Wall Street
Eagle River, WI
Delta Project No. 29340

MW-16

	Analytical Parameters									Phase I Biodegradation Parameters						
Parameters Date Sampled	Benzene µg/L	Toluene µg/L	Ethyl-benzene µg/L	Total Xylenes µg/L	1,3,5-TMB µg/L	1,2,4 TMB µg/L	MTBE µg/L	GRO µg/L	DRO µg/L	DO ppm	REDOX milli Volts	Temp °C	Conductivity µmhos/cm	pH	Total Iron ppm	Soluble Iron ppm
NR 140 ES	*5*	*343*	*700*	*620*			*60*									
02/13/92	<0.4	<0.6	<0.8	<1.3	1	<0.7	<1.0	200	<100	4.0	NM	NM	NM	NM	NM	NM
05/22/96	Monitoring Well Abandoned															

TABLE 2
Ground Water Analytical Results
Amoco Corporation - Former Bulk Plant
West Wall Street
Eagle River, WI
Delta Project No. 29340

MW-17

	Analytical Parameters									Phase I Biodegradation Parameters						
Parameters Date Sampled	Benzene µg/L	Toluene µg/L	Ethyl-benzene µg/L	Total Xylenes µg/L	1,3,5-TMB µg/L	1,2,4 TMB µg/L	MTBE µg/L	GRO µg/L	DRO µg/L	DO ppm	REDOX milli Volts	Temp °C	Conductivity µmhos/cm	pH	Total Iron ppm	Soluble Iron ppm
NR 140 ES	*5*	*343*	*700*	*620*			*60*									
02/12/92	<0.4	<0.6	<0.8	<1.3	<0.7	<0.7	<1.0	11	<110	5.0	NM	NM	NM	NM	NM	NM
08/17/95	<1.0	<1.0	<1.0	<2.0	<1.0	<1.0	<4.0	<50	<100	3.8	NM	NM	NM	NM	NM	NM
05/22/96	Monitoring Well Abandoned															

TABLE 2
Ground Water Analytical Results
Amoco Corporation - Former Bulk Plant
West Wall Street
Eagle River, WI
Delta Project No. 29340

MW-18

	Analytical Parameters									Phase I Biodegradation Parameters						
Parameters / Date Sampled	Benzene µg/L	Toluene µg/L	Ethyl-benzene µg/L	Total Xylenes µg/L	1,3,5-TMB µg/L	1,2,4 TMB µg/L	MTBE µg/L	GRO µg/L	DRO µg/L	DO ppm	REDOX milli Volts	Temp °C	Conductivity µmhos/cm	pH	Total Iron ppm	Soluble Iron ppm
NR 140 ES	*5*	*343*	*700*	*620*			*60*									
02/11/92	<0.4	<0.6	<0.8	<1.3	<0.7	<0.7	<1.0	<10	<110	4.0	NM	NM	NM	NM	NM	NM
09/16/92	<1.0	<1.0	<1.0	<2.0	<1.0	<1.0	<4.0	<50	<100	NM	NM	NM	NM	NM	NM	NM
12/20/92	<1.0	<1.0	<1.0	<2.0	<1.0	<1.0	<4.0	<50	<100	NM	NM	NM	NM	NM	NM	NM
07/14/93	<1.0	<1.0	<1.0	<2.0	<1.0	<1.0	<4.0	<50	<100	NM	NM	NM	NM	NM	NM	NM
01/12/94	<1.0	<1.0	<1.0	<2.0	<1.0	<1.0	<4.0	<50	<100	5.1	NM	NM	NM	NM	NM	NM
06/08/94	<1.0	<1.0	<1.0	<2.0	<1.0	<1.0	<4.0	<50	<100	3.2	NM	NM	NM	NM	NM	NM
09/07/94	<1.0	<1.0	<1.0	<2.0	<1.0	<1.0	<4.0	<50	NA	3.0	NM	NM	NM	NM	NM	NM
11/07/94	<1.0	<1.0	<1.0	<2.0	<1.0	<1.0	<4.0	<50	<100	1.2	NM	NM	NM	NM	NM	NM
02/21/95	<1.0	<1.0	<1.0	<2.0	<1.0	<1.0	<4.0	<50	<100	3.9	NM	NM	NM	NM	NM	NM
05/24/95	<1.0	<1.0	<1.0	<2.0	<1.0	<1.0	<4.0	56	<1000	6.0	NM	NM	NM	NM	NM	NM
08/17/95	<1.0	<1.0	<1.0	<2.0	<1.0	<1.0	<4.0	<50	<100	1.1	NM	NM	NM	NM	NM	NM
02/14/96	<1.0	<1.0	<1.0	<2.0	<1.0	<1.0	<4.0	<50	110	3.4	NM	NM	NM	NM	NM	NM
05/22/96	NS	NS	NS	NS	NS	NS	NS	NS	NS	3.7	NM	NM	NM	NM	NM	NM
08/14/96	<2	<2	<2	<4	<2	<2	<2	<100	<100	1.8	118	17.5	100	7.4	1.0	0.6
11/05/96	<1	<2	<2	<4	<2	<2	<2	<100	260	4.5	014	11.0	300	6.9	10	2.0
04/23/97	<1	<2	<2	<4	<2	<2	<2	<100	200	7.7	136	3.4	331	6.1	1.0	0.2
12/06/97	<1	<1	<1	<2	<1	<1	<4	<50	<100	2.6	161	8.8	381	6.0	0.4	0.2

TABLE 2
Ground Water Analytical Results
Amoco Corporation - Former Bulk Plant
West Wall Street
Eagle River, WI
Delta Project No. 29340

MW-19

	Analytical Parameters									Phase 1 Biodegradation Parameters						
Parameters / Date Sampled	Benzene µg/L	Toluene µg/L	Ethyl-benzene µg/L	Total Xylenes µg/L	1,3,5-TMB µg/L	1,2,4 TMB µg/L	MTBE µg/L	GRO µg/L	DRO µg/L	DO ppm	REDOX milli Volts	Temp °C	Conductivity µmhos/cm	pH	Total Iron ppm	Soluble Iron ppm
NR 140 ES	*5*	*343*	*700*	*620*			*60*									
02/12/92	<0.4	<0.6	<0.8	<1.3	<0.7	<0.7	<1.0	10	<110	5.0	NM	NM	NM	NM	NM	NM
09/16/92	<1.0	<1.0	<1.0	<2.0	<1.0	<1.0	<4.0	<50	<100	NM	NM	NM	NM	NM	NM	NM
12/20/92	<1.0	<1.0	<1.0	<2.0	<1.0	<1.0	<4.0	<50	<100	NM	NM	NM	NM	NM	NM	NM
07/14/93	<1.0	<1.0	<1.0	<2.0	<1.0	<1.0	<4.0	<50	<100	NM	NM	NM	NM	NM	NM	NM
01/12/94	<1.0	<1.0	<1.0	<2.0	<1.0	<1.0	<4.0	<50	<100	6.2	NM	NM	NM	NM	NM	NM
06/08/94	<1.0	<1.0	<1.0	<2.0	<1.0	<1.0	<4.0	<50	<100	6.0	NM	NM	NM	NM	NM	NM
09/07/94	<1.0	<1.0	<1.0	<2.0	<1.0	<1.0	<4.0	<50	NA	3.0	NM	NM	NM	NM	NM	NM
11/07/94	<1.0	<1.0	<1.0	<2.0	<1.0	<1.0	<4.0	<50	<100	2.0	NM	NM	NM	NM	NM	NM
02/21/95	<1.0	<1.0	<1.0	<2.0	<1.0	<1.0	<4.0	<50	<100	2.5	NM	NM	NM	NM	NM	NM
05/24/95	<1.0	<1.0	<1.0	<2.0	<1.0	<1.0	<4.0	<50	<1000	1.6	NM	NM	NM	NM	NM	NM
05/22/96	NS	NS	NS	NS	NS	NS	NS	NS	NS	5.1	NM	NM	NM	NM	NM	NM
08/14/96	<2	<2	<2	<4	<2	<2	<2	<100	<100	2.5	122	17.0	600	6.9	0.2	0.1
11/05/96	<1	<2	<2	<4	<2	<2	<2	<100	160	4.2	078	11.0	700	6.8	0.6	0.2
04/23/97	<1	<2	<2	<4	<2	<2	<2	<100	160	10.9	149	5.1	945	6.0	0.2	0.1

TABLE 2
Ground Water Analytical Results
Amoco Corporation - Former Bulk Plant
West Wall Street
Eagle River, WI
Delta Project No. 29340

MW-20

	Analytical Parameters									Phase 1 Biodegradation Parameters						
Parameters Date Sampled	Benzene µg/L	Toluene µg/L	Ethyl-benzene µg/L	Total Xylenes µg/L	1,3,5-TMB µg/L	1,2,4 TMB µg/L	MTBE µg/L	GRO µg/L	DRO µg/L	DO ppm	REDOX milli Volts	Temp °C	Conductivity µmhos/cm	pH	Total Iron ppm	Soluble Iron ppm
NR 140 ES	*5*	*343*	*700*	*620*			*60*									
02/12/92	<0.4	<0.6	<0.8	<1.3	<0.7	<0.7	<1.0	13	<100	6.0	NM	NM	NM	NM	NM	NM
06/08/94	1.5	<1.0	<1.0	<2.0	<1.0	<1.0	<4.0	<50	<100	3.8	NM	NM	NM	NM	NM	NM
09/07/94	<1.0	<1.0	<1.0	<2.0	<1.0	<1.0	<4.0	58	NA	4.0	NM	NM	NM	NM	NM	NM
11/07/94	<1.0	<1.0	<1.0	<2.0	<1.0	<1.0	<4.0	<50	<100	7.5	NM	NM	NM	NM	NM	NM
02/21/95	<1.0	<1.0	<1.0	<2.0	<1.0	<1.0	<4.0	<50	<100	10.6	NM	NM	NM	NM	NM	NM
05/24/95	<1.0	<1.0	<1.0	<2.0	<1.0	<1.0	<4.0	<50	<100	13.7	NM	NM	NM	NM	NM	NM
08/17/95	<1.0	<1.0	<1.0	<2.0	<1.0	<1.0	<4.0	<50	<100	6.8	NM	NM	NM	NM	NM	NM
05/22/96	Monitoring Well Abandoned															

TABLE 2
Ground Water Analytical Results
Amoco Corporation - Former Bulk Plant
West Wall Street
Eagle River, WI
Delta Project No. 29340

MW-AR—

	Analytical Parameters									Phase 1 Biodegradation Parameters						
Parameters / Date Sampled	Benzene µg/L	Toluene µg/L	Ethyl-benzene µg/L	Total Xylenes µg/L	1,3,5-TMB µg/L	1,2,4 TMB µg/L	MTBE µg/L	GRO µg/L	DRO µg/L	DO ppm	REDOX milli Volts	Temp °C	Conductivity µmhos/cm	pH	Total Iron ppm	Soluble Iron ppm
NR 140 ES	*5*	*343*	*700*	*620*			*60*									
02/21/95	<50	<50	370	330	400	550	<200	35000	140000	1.5	NM	NM	NM	NM	NM	NM
11/17/95	20	22	<5.0	27	120	76	<20	4300	95000	1.0	NM	NM	NM	NM	NM	NM
02/14/96	5.9	6.8	12	12	84	56	<8.0	4000	24000	0.2	NM	NM	NM	NM	NM	NM
05/22/96	<20	<20	<20	73	310	370	<80	40000	120000	0.8	-082	12.0	400	6.9	10+	10+
08/14/96	94	83	78	187	120	250	<20	22000 E	280000	0.9	-089	14.0	610	7.0	10+	10+
11/06/96	52	47	96	211	130	380	9	65000	180000	3.5	-090	10.0	400	6.6	10+	10+
04/23/97	54	4	10	18	63	53	12	3900	65000	3.0	-091	5.5	655	6.6	10+	10+
12/09/97	1.9	29	32	31	91	74	<4	3900	12000	0.80	-048	9.5	520	6.9	+ 10	+ 10

T ES 96
PVL 480

TABLE 2
Ground Water Analytical Results
Amoco Corporation - Former Bulk Plant
West Wall Street
Eagle River, WI
Delta Project No. 29340

MW-C

	Analytical Parameters									Phase I Biodegradation Parameters						
Parameters / Date Sampled	Benzene µg/L	Toluene µg/L	Ethyl-benzene µg/L	Total Xylenes µg/L	1,3,5-TMB µg/L	1,2,4 TMB µg/L	MTBE µg/L	GRO µg/L	DRO µg/L	DO ppm	REDOX milli Volts	Temp °C	Conductivity µmhos/cm	pH	Total Iron ppm	Soluble Iron ppm
NR 140 ES	*5*	*343*	*700*	*620*			*60*									
08/13/87	<1.0	<1.0	<1.0	<1.0	NA	NA	NA	NA	NA	NM	NM	NM	NM	NM	NM	NM
05/07/88	3360	2920	4590	13610	NA	NA	NA	NA	NA	NM	NM	NM	NM	NM	NM	NM
07/12/88	<1.0	<1.0	<1.0	<1.0	NA	NA	NA	NA	NA	NM	NM	NM	NM	NM	NM	NM
09/12/88	<1.0	<1.0	<1.0	<1.0	NA	NA	NA	NA	NA	NM	NM	NM	NM	NM	NM	NM
05/18/89	3	2	<1.0	<1.0	NA	NA	NA	NA	NA	NM	NM	NM	NM	NM	NM	NM
01/07/90	<1.0	<1.0	<1.0	<1.0	NA	NA	NA	<200	NA	NM	NM	NM	NM	NM	NM	NM
09/16/92	<50	<50	110	110	410	520	<200	67000	150000	NM	NM	NM	NM	NM	NM	NM
12/20/92	15	50	81	110	270	380	<20	39000	17000	NM	NM	NM	NM	NM	NM	NM
07/14/93	<2.0	<2.0	3.9	4.4	<2.0	4.0	<8.0	650	290	NM	NM	NM	NM	NM	NM	NM
01/12/94	30	1.9	<1.0	<2.0	2.0	2.2	<4.0	540	190	NM	NM	NM	NM	NM	NM	NM
02/21/95	<1.0	2.9	<1.0	<2.0	1.6	1.0	<4.0	610	3600	1.00	NM	NM	NM	NM	NM	NM
05/22/96	Monitoring Well Abandoned															

TABLE 2
Ground Water Analytical Results
Amoco Corporation - Former Bulk Plant
West Wall Street
Eagle River, WI
Delta Project No. 29340

SV-01

	Analytical Parameters									Phase 1 Biodegradation Parameters						
Parameters / Date Sampled	Benzene µg/L	Toluene µg/L	Ethyl-benzene µg/L	Total Xylenes µg/L	1,3,5-TMB µg/L	1,2,4 TMB µg/L	MTBE µg/L	GRO µg/L	DRO µg/L	DO ppm	REDOX milli Volts	Temp °C	Conductivity µmhos/cm	pH	Total Iron ppm	Soluble Iron ppm
NR 140 ES	*5*	*343*	*700*	*620*			*60*									
02/14/92	1800	<30	100	180	35	<35	<50	13000	2700	NM	NM	NM	NM	NM	NM	NM
09/16/92	590	<10	41	41	13	<10	<40	2200	600	NM	NM	NM	NM	NM	NM	NM
12/20/92	420	3.8	50	41	11	3.1	<40	1400	<100	NM	NM	NM	NM	NM	NM	NM
07/14/93	710	11	200	360	45	63	<8	1900	270	NM	NM	NM	NM	NM	NM	NM
01/12/94	69	2.1	6.0	4.6	1.7	<1.0	<4.0	460	200	NM	NM	NM	NM	NM	NM	NM
05/24/95	<1.0	<1.0	<1.0	<2.0	<1.0	<1.0	<4.0	<50	2200	13.4	NM	NM	NM	NM	NM	NM
05/22/96	Monitoring Well Abandoned															

TABLE 2
Ground Water Analytical Results
Amoco Corporation - Former Bulk Plant
West Wall Street
Eagle River, WI
Delta Project No. 29340

NOTES:
µg/L = Micrograms per liter
D = Duplicate sample for indicated date
E = exceeds calibration range of instrument
NR 140 ES = Rev 10/96 Wisconsin Adm. Code Chap. NR 140 Enforcement Standard
NA = Not analyzed
ND = Not detected
NM =Not measured
NS = Not sampled
TMB = Trimethylbenzene
MTBE = Methyl tertiary -butyl ether
GRO = Gasoline Range Organics
DRO = Diesel Range Organics
DO = Dissolved Oxygen
REDOX = Reduction/Oxidation
µmhos/cm = microhos per centimeter
°C = census
ppm = parts per million

In addition to those indicated above, the following wells have been abandoned:

MW-4	(11/6/89)	MW-A	(1/7/90)	SP-1	(5/22/96)
MW-5	(1/7/90)	MW-B	(9/14/88)	SP-2	(5/22/96)
MW-7	(11/6/89)	MW-D	(9/14/88)	SP-3	(5/22/96)
MW-8	(11/6/89)	MW-E	(9/14/88)		
MW-14	(1/7/90)				

TABLE 1b

Petroleum Hydrocarbon Compounds in Soil
Former Amoco Terminal
Eagle River, Wisconsin
Delta Project No. 29340

Boring #	Depth	Date	Gas Range Organics as Gasoline (mg/kg)	Diesel Range Organics Fuel Oil #1 (mg/kg)	Diesel Range Organics Fuel Oil #2 (mg/kg)	Total Petroleum Hydrocarbons (mg/kg)	Lead (mg/kg)
NR720 RCL			100	100	100		50
SB-1	6-8 ft	1/14/92	1800	<3.3	<3.3	340	NA
SB-1	30-32 ft	1/14/92	<1.0	<3.3	<3.3	<3.3	NA
SB-2	8-10 ft	1/15/92	<1.0	<3.3	<3.3	18	NA
SB-2	18-20 ft	1/15/92	<1.0	<3.3	<3.3	<3.3	NA
SB-4(SV-1)	7.0 ft	1/31/92	<1.0	<3.3	<3.3	<3.3	4.4
SB-5	9.0 ft	1/31/92	2.9	<3.3	<3.3	41	5.0
SB-6B	9.0 ft	1/31/92	1300	<160	<160	2800	<2.5
MW-15	9.5 ft	1/27/92	<1.0	<3.3	<3.3	<3.3	2.6
MW-16	11.0 ft	1/28/92	<1.0	<3.3	29	NA	<2.5
MW-17	9.5 ft	1/28/92	<1.0	<3.3	<3.3	<3.3	3.0
MW-18	7.0 ft	1/28/92	<1.0	<3.3	<3.3	<3.3	<2.5
MW-19	9.0 ft	1/29/92	<1.0	<3.3	<3.3	<3.3	3.1
MW-20	9.0 ft	1/29/92	<1.0	<3.3	<3.3	<3.3	3.7

Notes:

mg/kg = Milligrams per Killograms
NR 720 RCL = Revised 2/96 Wisconsin Administrative Code Chapter NR 700 Residual Contaminent Level
NA = Not Analyzed

TABLE 1c

Polynuclear Aromic Hydrocarbon Compounds in Soils
Former Amoco Terminal
Eagle River, Wisconsin
Delta Project No. 29340

Compound		NR720 RCL	SB-4A (5 ft)	SB-6A (5ft)
Naphthalene	(mg/kg)	20	<0.30	0.61
Fluorene	(mg/kg)	1600	<0.14	0.21
Phenanthrene	(mg/kg)	18	<0.12	0.13
Anthralene	(mg/kg)	5000	<0.030	0.035
Pyrene	(mg/kg)	500	<0.020	0.067
Benzo(a)anthracene	(mg/kg)	0.088	<0.035	0.123
Benzo(K)fluoranthene	(mg/kg)	0.088	<0.0070	0.0096

Notes:
mg/kg = Milligrams per Killograms
NR 720 RCL = Revised 2/96 Wisconsin Administrative Code Chapter NR 700 Residual Contaminent Level

TABLE 1a

Petroleum Hydrocarbon Compounds in Soil
Former Amoco Terminal
Eagle River, Wisconsin
Delta Project No. 29340

Boring #	Depth	Date	Benzene (mg/kg)	Toluene (mg/kg)	Ethyl-benzene (mg/kg)	Xylene (mg/kg)	1,3,5 Trimethyl-benzene (mg/kg)	1,2,4 Trimethyl-benzene (mg/kg)	Methyl -Tert-Butyl- Ether (mg/kg)
NR 720.07 RCL			0.055	1.5	2.9	4.1			
SB-1	6-8 ft	1/14/92	<2.4	16	7.5	18	39	110	<8.0
SB-1	30-32 ft	1/14/92	<0.12	<0.12	<0.12	<0.12	<0.12	<0.12	<0.40
SB-2	8-10 ft	1/15/92	<0.12	<0.12	<0.12	<0.12	<0.12	<0.12	<0.40
SB-2	18-20 ft	1/15/92	<0.12	<0.12	<0.12	<0.12	<0.12	<0.12	<0.40
SB-4(SV-1)	7.0 ft	1/31/92	<0.12	<0.12	<0.12	<0.12	<0.12	<0.12	<0.40
SB-5	9.0 ft	1/31/92	<0.12	<0.12	<0.12	<0.12	<0.12	<0.12	<0.40
SB-6B	9.0 ft	1/31/92	<2.4	<2.4	<2.4	16	14.0	25	<8.0
MW-15	9.5 ft	1/27/92	<0.12	<0.12	<0.12	<0.12	<0.12	<0.12	<0.40
MW-16	11.0 ft	1/28/92	<0.12	<0.12	<0.12	<0.12	<0.12	<0.12	<0.40
MW-17	9.5 ft	1/28/92	<0.12	<0.12	<0.12	<0.12	<0.12	<0.12	<0.40
MW-18	7.0 ft	1/28/92	<0.12	<0.12	<0.12	<0.12	<0.12	<0.12	<0.40
MW-19	9.0 ft	1/29/92	<0.12	<0.12	<0.12	<0.12	<0.12	<0.12	<0.40
MW-20	9.0 ft	1/29/92	<0.12	<0.12	<0.12	<0.12	<0.12	<0.12	<0.40

Notes:
mg/kg = Milligrams per Killograms
NR 720 RCL = Revised 2/96 Wisconsin Administrative Code Chapter NR 700 Residual Contaminent Level

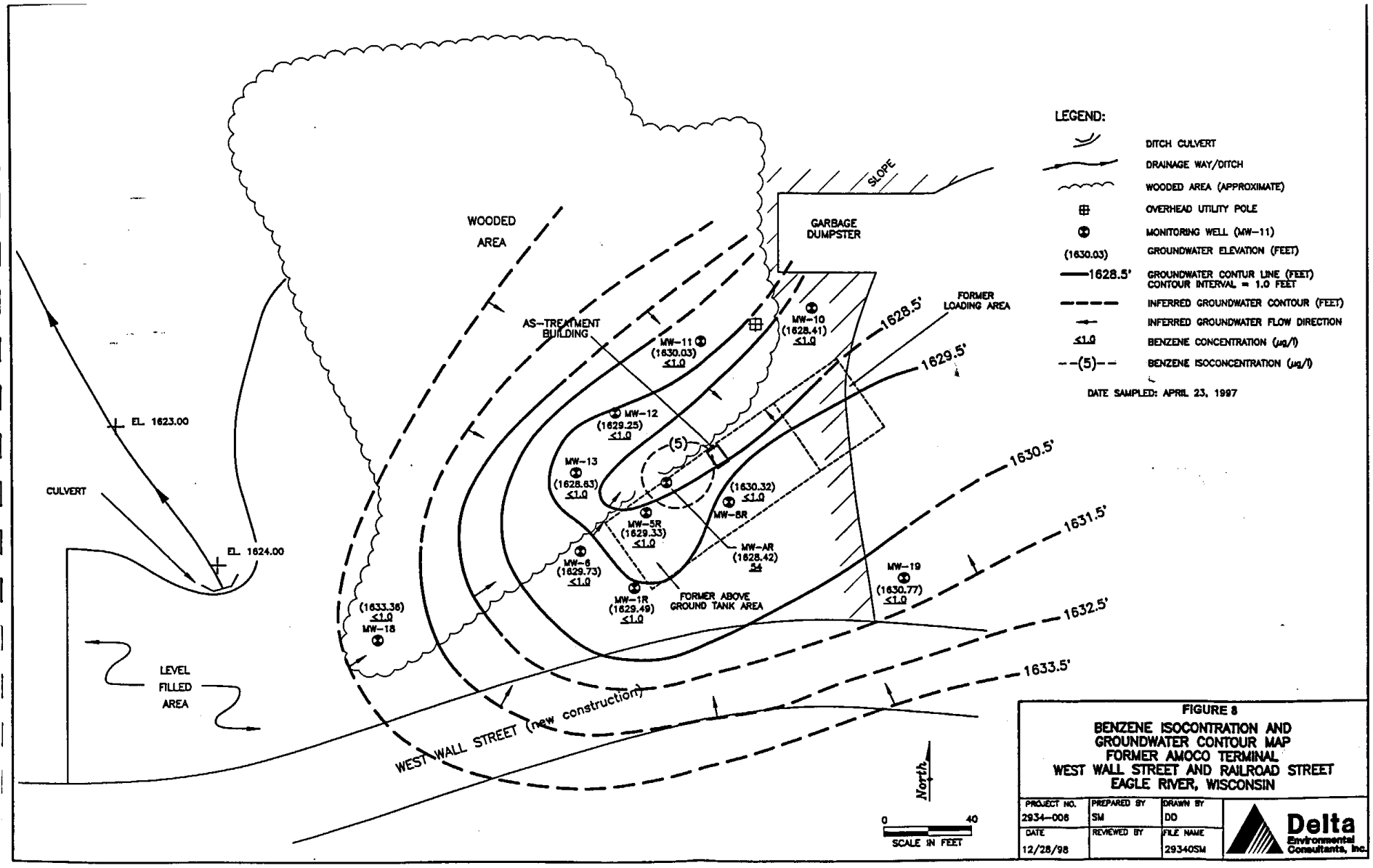

FIGURE 8

BENZENE ISOCONTRATION AND GROUNDWATER CONTOUR MAP
FORMER AMOCO TERMINAL
WEST WALL STREET AND RAILROAD STREET
EAGLE RIVER, WISCONSIN

PROJECT NO.	PREPARED BY	DRAWN BY
2934-006	SM	DD
DATE	REVIEWED BY	FILE NAME
12/28/98		29340SM

Delta Environmental Consultants, Inc.

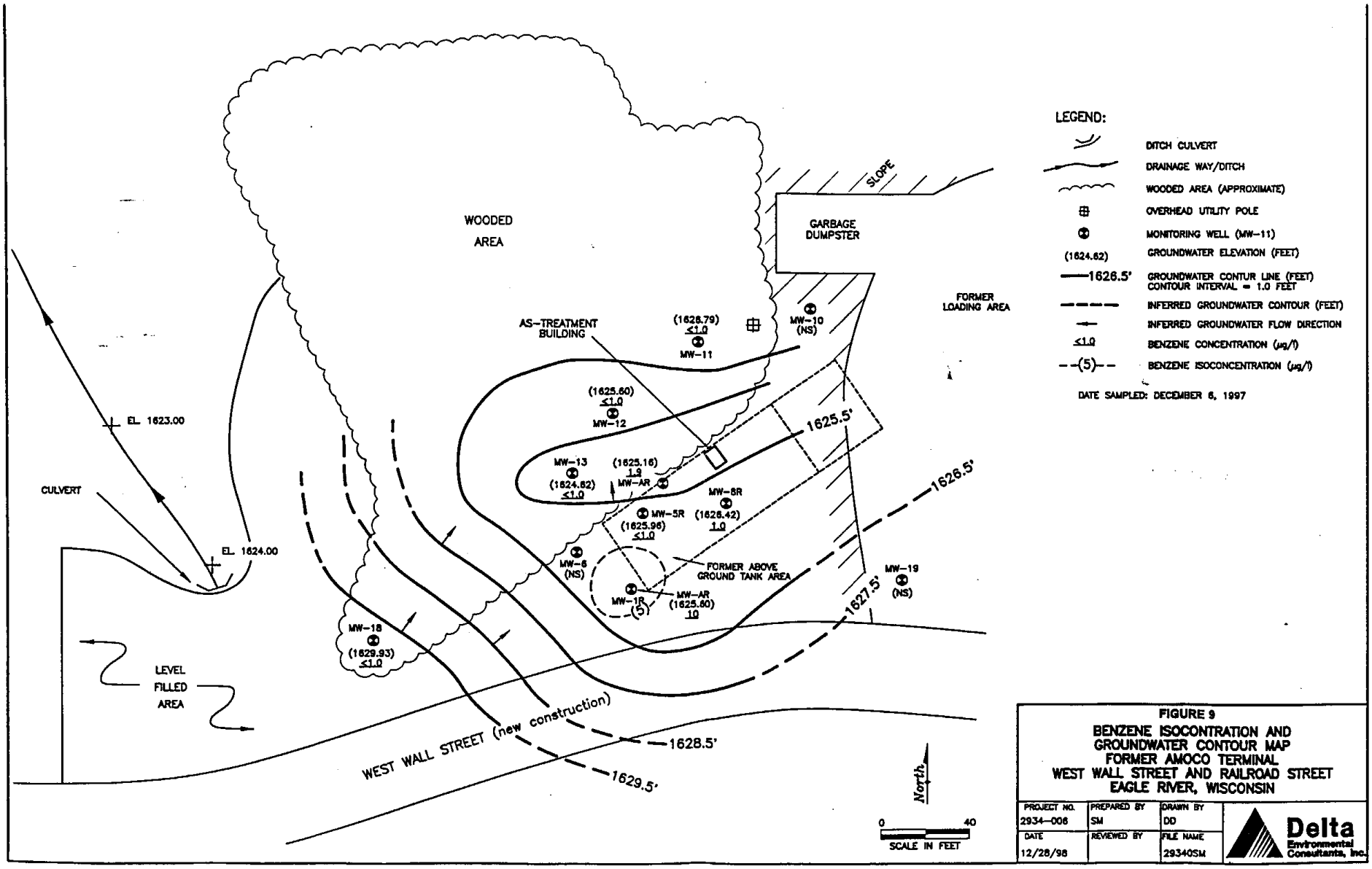

FIGURE 9

BENZENE ISOCONTRATION AND GROUNDWATER CONTOUR MAP
FORMER AMOCO TERMINAL
WEST WALL STREET AND RAILROAD STREET
EAGLE RIVER, WISCONSIN

PROJECT NO.	PREPARED BY	DRAWN BY
2934-006	SM	DD
DATE	REVIEWED BY	FILE NAME
12/28/98		29340SM

Delta Environmental Consultants, Inc.

TABLE 3
GROUND WATER ELEVATION DATA

Former Bulk Plant
West Wall Street
Eagle River, WI
Delta Project No.29340

MW-1R

TOC Elevation	1638.91	Well Depth	15.30	Well Diameter	2"
Ground Elevation	1636.30	Screen Length	10'		

Date	Ground Water Depth TOC	Ground Water Elevation	Elevation Difference	Comments	Free Product Thickness (ft)	Recorded By
05/23/90	13.23	1625.68	NA		0.00	Delta
07/01/90	13.39	1625.52	-0.16	Sheen	0.00	Delta
07/15/90	14.39	1624.52	-1.00	Sheen	0.00	Delta
07/24/90	14.49	1624.42	-0.10	Sheen	0.00	Delta
07/02/91	11.13	1627.78	3.36		0.04	Delta
10/02/91	14.54	1624.37	-3.41		0.60	Delta
02/01/92	13.08	1625.83	1.46		0.03	Delta
02/11/92	13.33	1625.58	-0.25		0.06	Delta
02/20/92	13.38	1625.53	-0.05		0.03	Delta
09/15/92	13.45	1625.46	-0.07		0.06	Delta
12/20/92	13.19	1625.72	0.26		0.07	Delta
07/14/93	11.63	1627.28	1.56	Film	0.00	Delta
06/09/94	13.63	1625.28	-2.00		0.01	Delta
08/11/94	12.00	1626.91	1.63		0.00	Delta
09/07/94	12.48	1626.43	-0.48		0.00	Delta
10/13/94	12.75	1626.16	-0.27		0.02	Delta
11/07/94	13.86	1625.05	-1.11		0.00	Delta
12/14/94	13.95	1624.96	-0.09		0.00	Delta
02/21/95	14.34	1624.57	-0.39		0.00	Delta
03/28/95	12.79	1626.12	1.55		0.00	Delta
04/26/95	12.68	1626.23	0.11		0.00	Delta
05/24/95	11.48	1627.43	1.20		0.00	Delta
06/22/95	13.36	1625.55	-1.88		0.00	Delta
07/18/95	13.43	1625.48	-0.07		0.00	Delta
08/17/95	11.97	1626.94	1.46		0.00	Delta
09/20/95	13.81	1625.10	-1.84		0.00	Delta
10/19/95	13.40	1625.51	0.41		0.00	Delta
11/17/95	12.38	1626.53	1.02		0.00	Delta
12/14/95	13.83	1625.08	-1.45		0.00	Delta
01/10/96	12.85	1626.06	0.98		0.00	Delta
02/14/96	14.26	1624.65	-1.41		0.00	Delta
05/22/96	8.91	1630.00	5.35	yellow tint, oily film	0.00	Delta
08/14/96	12.36	1626.55	-3.45		0.00	Delta
11/06/96	13.18	1625.73	-0.82		0.00	Delta
04/23/97	9.42	1629.49	3.76		0.00	Delta

TABLE 3
GROUND WATER ELEVATION DATA

Former Bulk Plant
West Wall Street
Eagle River, WI
Delta Project No.29340

MW-5R

TOC Elevation	1638.50	Well Depth	15.2	Well Diameter	2"
Ground Elevation	1636.30	Screen Length	10'		

Date	Ground Water Depth TOC	Ground Water Elevation	Elevation Difference	Comments	Free Product Thickness (ft)	Recorded By
05/24/90	12.65	1625.85	NA		0.00	Delta
07/01/90	12.77	1625.73	-0.12	Sheen	0.00	Delta
07/15/90	14.56	1623.94	-1.79	Sheen	0.00	Delta
07/24/90	14.70	1623.80	-0.14	Sheen	0.00	Delta
07/02/91	10.42	1628.08	4.28		0.27	Delta
10/02/91	14.88	1623.62	-4.46		0.70	Delta
02/01/92	12.93	1625.57	1.95		0.63	Delta
02/11/92	13.12	1625.38	-0.19		0.45	Delta
02/20/92	13.16	1625.34	-0.04		0.38	Delta
09/15/92	13.18	1625.32	-0.02		0.32	Delta
12/20/92	12.65	1625.85	0.53		0.01	Delta
07/14/93	11.31	1627.19	1.34		0.01	Delta
06/09/94	13.08	1625.42	-1.77	Film	0.00	Delta
08/11/94	12.32	1626.18	0.76		0.00	Delta
09/07/94	8.58	1629.92	3.74		0.00	Delta
10/13/94	12.23	1626.27	-3.65	Film	0.00	Delta
11/07/94	13.03	1625.47	-0.80		0.00	Delta
12/14/94	14.91	1623.59	-1.88		0.00	Delta
01/25/95	14.97	1623.53	-0.06		0.00	Delta
02/21/95	13.83	1624.67	1.14		0.00	Delta
03/28/95	12.58	1625.92	1.25		0.00	Delta
04/26/95	12.69	1625.81	-0.11		0.00	Delta
05/24/95	11.78	1626.72	0.91		0.00	Delta
06/22/95	11.92	1626.58	-0.14		0.00	Delta
07/18/95	14.20	1624.30	-2.28		0.00	Delta
08/17/95	13.41	1625.09	0.79		0.00	Delta
09/20/95	13.95	1624.55	-0.54		0.00	Delta
10/19/95	13.07	1625.43	0.88		0.00	Delta
11/17/95	16.69	1621.81	-3.62		0.00	Delta
12/14/95	13.08	1625.42	3.61		0.00	Delta
01/10/96	12.37	1626.13	0.71		0.00	Delta
02/14/96	13.33	1625.17	-0.96		0.00	Delta
05/22/96	9.20	1629.30	4.13		0.00	Delta
08/14/96	11.79	1627.12	-2.18		0.00	Delta
11/06/96	12.69	1626.22	-0.90		0.00	Delta
04/23/97	9.58	1629.33	3.11		0.00	Delta

TABLE 3
GROUND WATER ELEVATION DATA

Former Bulk Plant
West Wall Street
Eagle River, WI
Delta Project No.29340

MW-6

TOC Elevation	1638.32	Well Depth	13.50	Well Diameter	2"
Ground Elevation	1636.20	Screen Length	10'		

Date	Ground Water Depth TOC	Ground Water Elevation	Elevation Difference	Comments	Free Product Thickness (ft)	Recorded By
09/15/88	13.02	1625.30	NA		0.00	Delta
09/16/88	13.03	1625.29	-0.01		0.00	Delta
09/17/88	13.03	1625.29	0.00		0.00	Delta
05/18/89	11.10	1627.22	1.93		0.00	Delta
01/07/90	14.10	1624.22	-3.00		0.00	Delta
05/07/90	13.38	1624.94	0.72		0.00	Delta
07/01/90	13.24	1625.08	0.14		0.00	Delta
07/15/90	14.07	1624.25	-0.83		0.00	Delta
07/24/90	14.29	1624.03	-0.22		0.00	Delta
07/02/91	10.78	1627.54	3.51		0.02	Delta
10/02/91	13.69	1624.63	-2.91		0.00	Delta
02/01/92	12.48	1625.84	1.21	Sheen	0.00	Delta
02/11/92	12.88	1625.44	-0.40	Film	0.00	Delta
09/15/92	13.32	1625.00	-0.44		0.00	Delta
12/20/92	12.85	1625.47	0.47		0.00	Delta
07/14/93	11.59	1626.73	1.26		0.00	Delta
01/12/94	13.72	1624.60	-2.13		0.00	Delta
06/09/94	13.46	1624.86	0.26		0.00	Delta
08/11/94	12.05	1626.27	1.41		0.00	Delta
09/07/94	13.52	1624.80	-1.47		0.00	Delta
10/13/94	12.47	1625.85	1.05	Film	0.00	Delta
12/14/94	14.67	1623.65	-2.20		0.00	Delta
01/25/95	14.64	1623.68	0.03		0.00	Delta
02/21/95	13.57	1624.75	1.07		0.00	Delta
03/28/95	12.42	1625.90	1.15		0.00	Delta
04/26/95	12.30	1626.02	0.12		0.00	Delta
05/24/95	11.84	1626.48	0.46		0.00	Delta
06/22/95	15.08	1623.24	-3.24		0.00	Delta
07/18/95	NM	NA	NA		0.00	Delta
08/17/95	13.64	1624.68	NA		0.00	Delta
09/20/95	14.52	1623.80	-0.88		0.00	Delta
10/19/95	13.50	1624.82	1.02		0.00	Delta
11/17/95	12.84	1625.48	0.66		0.00	Delta
12/14/95	13.34	1624.98	-0.50		0.00	Delta
01/10/96	13.73	1624.59	-0.39		0.00	Delta
02/14/96	14.97	1623.35	-1.24		0.00	Delta
05/22/96	9.49	1628.83	5.48		0.00	Delta
08/14/96	11.92	1626.99	-1.84		0.00	Delta
11/05/96	12.83	1626.08	-0.91		0.00	Delta
04/23/97	9.18	1629.73	3.65		0.00	Delta

TABLE 3
GROUND WATER ELEVATION DATA

Former Bulk Plant
West Wall Street
Eagle River, WI
Delta Project No.29340

MW-7R

TOC Elevation	1638.70	Well Depth	15.7	Well Diameter	2"
Ground Elevation	1636.20	Screen Length	10'		

Date	Ground Water Depth TOC	Ground Water Elevation	Elevation Difference	Comments	Free Product Thickness (ft)	Recorded By
05/24/90	12.58	1626.12	NA		0.00	Delta
07/01/90	12.57	1626.13	0.01	Sheen	0.00	Delta
07/15/90	14.33	1624.37	-1.76	Sheen	0.00	Delta
07/24/90	14.45	1624.25	-0.12	Sheen	0.00	Delta
07/02/91	10.16	1628.54	4.29		0.00	Delta
10/02/91	14.06	1624.64	-3.90		0.55	Delta
02/01/92	12.54	1626.16	1.52		0.01	Delta
02/11/92	12.73	1625.97	-0.19	Film	0.00	Delta
02/20/92	12.83	1625.87	-0.10		0.02	Delta
09/15/92	12.73	1625.97	0.10		0.00	Delta
12/20/92	12.60	1626.10	0.13		0.00	Delta
07/14/93	11.30	1627.40	1.30		0.00	Delta
01/12/94	13.44	1625.26	-2.14		0.00	Delta
06/09/94	12.93	1625.77	0.51	Film	0.00	Delta
08/11/94	12.08	1626.62	0.85		0.00	Delta
09/07/94	9.29	1629.41	2.79		0.00	Delta
10/13/94	12.05	1626.65	-2.76	Film	0.00	Delta
11/07/94	7.74	1630.96	4.31		0.00	Delta
12/14/94	14.62	1624.08	-6.88		0.00	Delta
01/25/95	14.98	1623.72	-0.36		0.00	Delta
02/21/95	13.70	1625.00	1.28		0.00	Delta
03/28/95	12.46	1626.24	1.24		0.00	Delta
04/26/95	12.86	1625.84	-0.40		0.00	Delta
05/24/95	12.54	1626.16	0.32		0.00	Delta
06/22/95	12.14	1626.56	0.40		0.00	Delta
07/18/95	8.21	1630.49	3.93		0.00	Delta
08/17/95	13.71	1624.99	-5.50		0.00	Delta
09/20/95	13.82	1624.88	-0.11		0.00	Delta
10/19/95	9.46	1629.24	4.36		0.00	Delta
11/17/95	12.60	1626.10	-3.14		0.00	Delta
05/22/96	Monitoring Well Abandoned					Delta

TABLE 3
GROUND WATER ELEVATION DATA

Former Bulk Plant
West Wall Street
Eagle River, WI
Delta Project No.29340

MW-8R

TOC Elevation	1638.37	Well Depth	15.30	Well Diameter	2"
Ground Elevation	1636.30	Screen Length	10'		

Date	Ground Water Depth TOC	Ground Water Elevation	Elevation Difference	Comments	Free Product Thickness (ft)	Recorded By
05/24/90	11.85	1626.52	NA		0.00	Delta
07/01/90	12.06	1626.31	-0.21		0.02	Delta
07/15/90	14.46	1623.91	-2.40		0.15	Delta
07/24/90	14.70	1623.67	-0.24		0.26	Delta
07/02/91	9.29	1629.08	5.41		0.00	Delta
10/02/91	14.67	1623.70	-5.38		0.55	Delta
02/01/92	12.32	1626.05	2.35		0.11	Delta
02/11/92	12.44	1625.93	-0.12		0.08	Delta
02/20/92	12.57	1625.80	-0.13		0.07	Delta
09/15/92	12.36	1626.01	0.21		0.03	Delta
12/20/92	13.09	1625.28	-0.73		0.03	Delta
07/14/93	10.01	1628.36	3.08		0.01	Delta
06/08/94	12.65	1625.72	-2.64		0.01	Delta
08/11/94	12.07	1626.30	0.58		0.00	Delta
09/07/94	10.23	1628.14	1.84	Sheen	0.00	Delta
10/13/94	11.78	1626.59	-1.55		0.16	Delta
11/07/94	9.27	1629.10	2.51		0.00	Delta
12/14/94	13.44	1624.93	-4.17		0.00	Delta
01/25/95	13.82	1624.55	-0.38		0.00	Delta
02/21/95	13.43	1624.94	0.39		0.00	Delta
03/28/95	11.73	1626.64	1.70		0.00	Delta
04/26/95	11.51	1626.86	0.22		0.00	Delta
05/24/95	10.26	1628.11	1.25		0.00	Delta
06/22/95	11.91	1626.46	-1.65		0.00	Delta
07/18/95	10.13	1628.24	1.78		0.00	Delta
08/17/95	12.59	1625.78	-2.46		0.00	Delta
09/20/95	12.83	1625.54	-0.24		0.00	Delta
10/19/95	9.13	1629.24	3.70		0.00	Delta
11/17/95	11.49	1626.88	-2.36		0.00	Delta
12/14/95	7.95	1630.42	3.54		0.00	Delta
01/10/96	12.79	1625.58	-4.84		0.00	Delta
02/14/96	11.25	1627.12	1.54		0.00	Delta
05/22/96	8.34	1630.03	2.91	yellow tint, oily film	0.00	Delta
08/14/96	11.78	1627.13	-2.90		0.00	Delta
11/06/96	12.19	1626.72	-0.41		0.00	Delta
04/23/97	8.59	1630.32	3.60		0.00	Delta

TABLE 3
GROUND WATER ELEVATION DATA

Former Bulk Plant
West Wall Street
Eagle River, WI
Delta Project No.29340

MW-9

TOC Elevation	1639.43	Well Depth	15.0	Well Diameter	2"
Ground Elevation	1637.00	Screen Length	10'		

Date	Ground Water Depth TOC	Ground Water Elevation	Elevation Difference	Comments	Free Product Thickness (ft)	Recorded By
09/15/88	12.29	1627.14	NA		0.00	Delta
09/16/88	12.32	1627.11	-0.03		0.00	Delta
09/17/88	12.37	1627.06	-0.05		0.00	Delta
05/18/89	12.61	1626.82	-0.24		0.00	Delta
01/07/90	15.00	1624.43	-2.39		0.00	Delta
05/07/90	13.98	1625.45	1.02		0.00	Delta
07/01/90	12.94	1626.49	1.04		0.00	Delta
07/15/90	13.68	1625.75	-0.74		0.00	Delta
07/24/90	13.86	1625.57	-0.18		0.00	Delta
07/02/91	10.42	1629.01	3.44		0.00	Delta
07/10/91	12.03	1627.41	-1.61		0.00	Delta
10/02/91	13.49	1625.94	-1.46		0.00	Delta
02/01/92	13.21	1626.22	0.28		0.00	Delta
02/11/92	13.39	1626.04	-0.18		0.00	Delta
02/20/92	13.53	1625.90	-0.14		0.00	Delta
09/15/92	13.25	1626.18	0.28		0.00	Delta
07/14/93	11.88	1627.55	1.37		0.00	Delta
01/12/94	14.11	1625.32	-2.23		0.00	Delta
06/08/94	13.58	1625.85	0.53		0.00	Delta
08/11/94	12.26	1627.17	1.32		0.00	Delta
05/22/96	Monitoring Well Abandoned					

TABLE 3
GROUND WATER ELEVATION DATA

Former Bulk Plant
West Wall Street
Eagle River, WI
Delta Project No.29340

MW-10

TOC Elevation	1638.36	Well Depth	14.5	Well Diameter	2"
Ground Elevation	1636.30	Screen Length	10'		

Date	Ground Water Depth TOC	Ground Water Elevation	Elevation Difference	Comments	Free Product Thickness (ft)	Recorded By
09/15/88	11.40	1626.96	NA		0.00	Delta
09/16/88	11.45	1626.91	-0.05		0.00	Delta
09/17/88	11.48	1626.88	-0.03		0.00	Delta
05/18/89	11.64	1626.72	-0.16		0.00	Delta
01/07/90	15.30	1623.06	-3.66		0.00	Delta
05/07/90	13.18	1625.18	2.12		0.00	Delta
07/01/90	12.23	1626.13	0.95		0.00	Delta
07/15/90	12.89	1625.47	-0.66	Sheen	0.00	Delta
07/24/90	13.17	1625.19	-0.28	Sheen	0.00	Delta
07/02/91	9.58	1628.78	3.59		0.00	Delta
07/10/91	11.01	1627 35	-1.43		0.00	Delta
10/02/91	12.74	1625.62	-1.73		0.00	Delta
02/01/92	12.39	1625.97	0.35		0.00	Delta
02/11/92	12.58	1625.78	-0.19		0.00	Delta
02/20/92	12.73	1625.63	-0.15		0.00	Delta
09/15/92	12.59	1625.77	0.14		0.00	Delta
12/20/92	12.54	1625.82	0.05		0.00	Delta
07/14/93	11.14	1627.22	1.40		0.00	Delta
01/12/94	13.38	1624.98	-2.24		0.00	Delta
06/08/94	12.86	1625.50	0.52		0.00	Delta
08/11/94	11.80	1626.56	1.06		0.00	Delta
09/07/94	12.00	1626.36	-0.20		0.00	Delta
04/26/95	13.22	1625.14	-1.22		0.00	Delta
05/24/95	12.50	1625.86	0.72		0.00	Delta
06/22/95	12.45	1625.91	0.05		0.00	Delta
07/18/95	14.21	1624.15	-1.76		0.00	Delta
08/17/95	13.47	1624.89	0.74		0.00	Delta
09/20/95	10.33	1628.03	3.14		0.00	Delta
10/19/95	12.30	1626.06	-1.97		0.00	Delta
11/17/95	11.45	1626.91	0.85		0.00	Delta
05/22/96	9.60	1628.76	1.85		0.00	Delta
08/14/96	12.12	1626.79	-1.97		0.00	Delta
11/05/96	12.58	1626.33	-0.46		0.00	Delta
04/23/97	10.50	1628.41	2.08		0.00	Delta

TABLE 3
GROUND WATER ELEVATION DATA

Former Bulk Plant
West Wall Street
Eagle River, WI
Delta Project No.29340

MW-11

TOC Elevation	1637.49	Well Depth	15.0	Well Diameter	2"
Ground Elevation	1635.40	Screen Length	10'		

Date	Ground Water Depth TOC	Ground Water Elevation	Elevation Difference	Comments	Free Product Thickness (ft)	Recorded By
09/15/88	10.44	1627.05	NA		0.00	Delta
09/16/88	10.62	1626.87	-0.18		0.00	Delta
09/17/88	10.66	1626.83	-0.04		0.00	Delta
05/18/89	10.57	1626.92	0.09		0.00	Delta
01/07/90	15.00	1622.49	-4.43		0.00	Delta
05/07/90	13.40	1624.09	1.60		0.00	Delta
07/01/90	11.50	1625.99	1.90	Sheen	0.00	Delta
07/15/90	12.47	1625.02	-0.97	Sheen	0.00	Delta
07/24/90	13.11	1624.38	-0.64	Sheen	0.00	Delta
07/02/91	8.41	1629.08	4.70		0.00	Delta
07/10/91	9.32	1628.18	-0.90		0.00	Delta
10/02/91	12.71	1624.78	-3.39		0.00	Delta
02/01/92	11.64	1625.85	1.07		0.00	Delta
02/11/92	11.83	1625.66	-0.19		0.00	Delta
02/20/92	11.98	1625.51	-0.15		0.00	Delta
09/15/92	12.10	1625.39	-0.12		0.00	Delta
12/20/92	11.89	1625.60	0.21		0.00	Delta
07/14/93	10.35	1627.14	1.54		0.00	Delta
01/12/94	12.75	1624.74	-2.40		0.00	Delta
06/08/94	12.28	1625.21	0.47		0.00	Delta
08/11/94	10.67	1626.82	1.61		0.00	Delta
09/07/94	11.41	1626.08	-0.74		0.00	Delta
10/13/94	11.50	1625.99	-0.09		0.00	Delta
11/07/94	12.89	1624.60	-1.39		0.00	Delta
12/14/94	13.32	1624.17	-0.43		0.00	Delta
01/25/95	9.65	1627.84	3.67		0.00	Delta
02/21/95	12.93	1624.56	-3.28		0.00	Delta
03/28/95	12.34	1625.15	0.59		0.00	Delta
04/26/95	12.37	1625.12	-0.03		0.00	Delta
05/24/95	11.64	1625.85	0.73		0.00	Delta
06/22/95	11.65	1625.84	-0.01		0.00	Delta
07/18/95	13.19	1624.30	-1.54		0.00	Delta
08/17/95	9.15	1628.34	4.04		0.00	Delta
09/20/95	12.51	1624.98	-3.36		0.00	Delta
10/19/95	12.72	1624.77	-0.21		0.00	Delta
11/17/95	12.36	1625.13	0.36		0.00	Delta
12/14/95	12.69	1624.80	-0.33		0.00	Delta
01/10/96	11.94	1625.55	0.75		0.00	Delta
02/14/96	12.22	1625.27	-0.28		0.00	Delta
05/22/96	8.29	1629.20	3.93		0.00	Delta
08/14/96	11.07	1627.84	-1.36		0.00	Delta
11/05/96	11.87	1627.04	-0.80		0.00	Delta
04/23/97	8.88	1630.03	2.99		0.00	Delta

TABLE 3
GROUND WATER ELEVATION DATA

Former Bulk Plant
West Wall Street
Eagle River, WI
Delta Project No.29340

MW-12

TOC Elevation	1638.62	Well Depth	14.7	Well Diameter	2"
Ground Elevation	1636.20	Screen Length	10'		

Date	Ground Water Depth TOC	Ground Water Elevation	Elevation Difference	Comments	Free Product Thickness (ft)	Recorded By
09/15/88	11.90	1626.72	NA		0.00	Delta
09/16/88	11.99	1626.63	-0.09		0.00	Delta
09/17/88	12.05	1626.57	-0.06		0.00	Delta
05/18/89	11.37	1627.25	0.68		0.00	Delta
01/07/90	14.40	1624.22	-3.03		0.00	Delta
05/07/90	13.70	1624.92	0.70		0.00	Delta
07/01/90	13.29	1625.33	0.41		0.14	Delta
07/15/90	14.11	1624.51	-0.82		0.05	Delta
07/24/90	14.48	1624.14	-0.37		0.12	Delta
07/02/91	10.25	1628.37	4.23		0.00	Delta
07/10/91	11.73	1626.89	-1.48		0.00	Delta
10/02/91	14.12	1624.50	-2.39		0.00	Delta
02/01/92	12.86	1625.76	1.26		0.00	Delta
02/11/92	13.05	1625.57	-0.19		0.00	Delta
02/20/92	12.71	1625.91	0.34		0.00	Delta
09/15/92	13.43	1625.19	-0.72		0.00	Delta
12/20/92	13.12	1625.50	0.31		0.00	Delta
07/14/93	11.80	1626.82	1.32		0.00	Delta
01/12/94	13.95	1624.67	-2.15		0.00	Delta
06/08/94	13.62	1625.00	0.33		0.00	Delta
08/11/94	12.49	1626.13	1.13		0.00	Delta
09/07/94	12.90	1625.72	-0.41		0.00	Delta
10/13/94	12.81	1625.81	0.09		0.00	Delta
11/07/94	14.07	1624.55	-1.26		0.00	Delta
12/14/94	14.49	1624.13	-0.42		0.00	Delta
01/25/95	14.71	1623.91	-0.22		0.00	Delta
02/21/95	14.10	1624.52	0.61		0.00	Delta
03/28/95	13.19	1625.43	0.91		0.00	Delta
04/26/95	13.34	1625.28	-0.15		0.00	Delta
05/24/95	12.68	1625.94	0.66		0.00	Delta
06/22/95	13.43	1625.19	-0.75		0.00	Delta
07/18/95	9.73	1628.89	3.70		0.00	Delta
08/17/95	14.53	1624.09	-4.80		0.00	Delta
09/20/95	14.48	1624.14	0.05		0.00	Delta
10/19/95	13.47	1625.15	1.01		0.00	Delta
11/17/95	12.86	1625.76	0.61		0.00	Delta
12/14/95	13.45	1625.17	-0.59		0.00	Delta
01/10/96	12.83	1625.79	0.62		0.00	Delta
02/14/96	13.55	1625.07	-0.72		0.00	Delta
05/22/96	8.88	1629.74	4.67		0.00	Delta
08/14/96	12.00	1626.91	-2.83		0.00	Delta
11/05/96	13.15	1625.76	-1.15		0.00	Delta
04/23/97	9.66	1629.25	3.49		0.00	Delta

TABLE 3
GROUND WATER ELEVATION DATA

Former Bulk Plant
West Wall Street
Eagle River, WI
Delta Project No.29340

MW-13

TOC Elevation	1639.50	Well Depth	17.0	Well Diameter	2"
Ground Elevation	1637.40	Screen Length	10'		

Date	Ground Water Depth TOC	Ground Water Elevation	Elevation Difference	Comments	Free Product Thickness (ft)	Recorded By
09/15/88	13.89	1625.61	NA		0.00	Delta
09/16/88	13.92	1625.58	-0.03		0.00	Delta
09/17/88	13.92	1625.58	0.00		0.00	Delta
05/18/89	12.55	1626.95	1.37		0.00	Delta
01/07/90	15.70	1623.80	-3.15		0.00	Delta
05/07/90	14.60	1624.90	1.10		0.00	Delta
07/01/90	14.48	1625.02	0.12		0.00	Delta
07/15/90	15.26	1624.24	-0.78		0.00	Delta
07/24/90	15.47	1624.03	-0.21		0.00	Delta
10/02/91	15.00	1624.50	0.47		0.00	Delta
02/01/92	13.82	1625.68	1.18		0.00	Delta
02/11/92	14.05	1625.45	-0.23		0.00	Delta
02/20/92	14.14	1625.36	-0.09		0.00	Delta
09/15/92	14.61	1624.89	-0.47		0.00	Delta
12/20/92	14.10	1625.40	0.51		0.00	Delta
07/14/93	12.90	1626.60	1.20		0.00	Delta
01/12/94	14.93	1624.57	-2.03		0.00	Delta
06/08/94	14.68	1624.82	0.25		0.00	Delta
08/11/94	13.73	1625.77	0.95		0.00	Delta
09/07/94	14.72	1624.78	-0.99		0.00	Delta
10/13/94	13.77	1625.73	0.95		0.00	Delta
11/07/94	15.36	1624.14	-1.59		0.00	Delta
12/14/94	16.08	1623.42	-0.72		0.00	Delta
02/21/95	13.41	1626.09	2.67		0.00	Delta
03/28/95	15.10	1624.40	-1.69		0.00	Delta
04/26/95	15.03	1624.47	0.07		0.00	Delta
05/24/95	15.08	1624.42	-0.05		0.00	Delta
06/22/95	15.29	1624.21	-0.21		0.00	Delta
07/18/95	NM	NA	NA	Dry	0.00	Delta
08/17/95	16.00	1623.50	NA		0.00	Delta
09/20/95	15.78	1623.72	0.22		0.00	Delta
10/19/95	14.58	1624.92	1.42		0.00	Delta
11/17/95	13.62	1625.88	2.16		0.00	Delta
01/10/96	15.98	1623.52	-1.40		0.00	Delta
02/14/96	15.63	1623.87	-2.01		0.00	Delta
05/22/96	10.95	1628.55	5.03		0.00	Delta
08/14/96	12.78	1626.13	-2.42		0.00	Delta
11/05/96	14.06	1624.85	-1.28		0.00	Delta
04/23/97	10.28	1628.63	3.78		0.00	Delta

TABLE 3
GROUND WATER ELEVATION DATA

Former Bulk Plant
West Wall Street
Eagle River, WI
Delta Project No.29340

MW-15

TOC Elevation	1637.22	Well Depth	16.5	Well Diameter	4"
Ground Elevation	1635.10	Screen Length	10'		

Date	Ground Water Depth TOC	Ground Water Elevation	Elevation Difference	Comments	Free Product Thickness (ft)	Recorded By
02/01/92	12.79	1624.43	NA		0.00	Delta
02/11/92	12.77	1624.45	0.02		0.00	Delta
02/20/92	12.86	1624.36	-0.09		0.00	Delta
09/15/92	13.54	1623.68	-0.68		0.00	Delta
12/20/92	12.94	1624.28	0.60		0.00	Delta
07/14/93	11.81	1625.41	1.13		0.00	Delta
01/12/94	13.58	1623.64	-1.77		0.00	Delta
06/08/94	12.95	1624.27	0.63		0.00	Delta
08/11/94	12.55	1624.67	0.40		0.00	Delta
09/07/94	13.05	1624.17	-0.50		0.00	Delta
10/13/94	12.11	1625.11	0.94		0.00	Delta
11/07/94	11.92	1625.30	0.19		0.00	Delta
12/14/94	12.32	1624.90	-0.40		0.00	Delta
01/25/95	12.99	1624.23	-0.67		0.00	Delta
02/21/95	13.31	1623.91	-0.32		0.00	Delta
03/28/95	11.95	1625.27	1.36		0.00	Delta
04/26/95	11.48	1625.74	0.47		0.01	Delta
05/24/95	10.65	1626.57	0.83		0.00	Delta
06/22/95	11.33	1625.89	-0.68		0.00	Delta
07/18/95	10.65	1626.57	0.68		0.00	Delta
08/17/95	10.71	1626.51	-0.06		0.00	Delta
09/20/95	11.84	1625.38	-1.13		0.00	Delta
10/19/95	10.75	1626.47	1.09		0.00	Delta
11/17/95	10.52	1626.70	0.23			Delta
05/22/96	Monitoring Well Abandoned					

TABLE 3
GROUND WATER ELEVATION DATA

Former Bulk Plant
West Wall Street
Eagle River, WI
Delta Project No.29340

MW-16

TOC Elevation	1637.34	Well Depth	17.0	Well Diameter	4"
Ground Elevation	1635.20	Screen Length	10'		

Date	Ground Water Depth TOC	Ground Water Elevation	Elevation Difference	Comments	Free Product Thickness (ft)	Recorded By
02/01/92	11.78	1625.56	NA		0.00	Delta
02/11/92	11.97	1625.37	-0.19		0.00	Delta
02/20/92	12.08	1625.26	-0.11		0.00	Delta
09/15/92	12.11	1625.23	-0.03		0.00	Delta
12/20/92	12.23	1625.11	-0.12		0.00	Delta
07/14/93	10.57	1626.77	1.66		0.00	Delta
01/12/94	12.86	1624.48	-2.29		0.00	Delta
06/08/94	12.44	1624.90	0.42		0.00	Delta
08/11/94	11.74	1625.60	0.70		0.00	Delta
09/07/94	11.97	1625.37	-0.23		0.00	Delta
10/13/94	11.76	1625.58	0.21		0.00	Delta
11/07/94	11.73	1625.61	0.03		0.00	Delta
12/14/94	12.40	1624.94	-0.67		0.00	Delta
01/25/95	12.82	1624.52	-0.42		0.00	Delta
02/21/95	13.06	1624.28	-0.24		0.00	Delta
03/28/95	12.41	1624.93	0.65		0.00	Delta
04/26/95	12.44	1624.90	-0.03		0.00	Delta
05/24/95	11.67	1625.67	0.77		0.00	Delta
06/22/95	11.85	1625.49	-0.18		0.00	Delta
07/18/95	12.55	1624.79	-0.70		0.00	Delta
08/17/95	17.60	1619.74	-5.05		0.00	Delta
09/20/95	12.11	1625.23	5.49		0.00	Delta
10/19/95	11.73	1625.61	0.38		0.00	Delta
11/17/95	11.18	1626.16	0.55		0.00	Delta
05/22/96	Monitoring Well Abandoned					Delta

TABLE 3
GROUND WATER ELEVATION DATA

Former Bulk Plant
West Wall Street
Eagle River, WI
Delta Project No.29340

MW-17

TOC Elevation	1637.08	Well Depth	17.5	Well Diameter	4"
Ground Elevation	1635.00	Screen Length	10'		

Date	Ground Water Depth TOC	Ground Water Elevation	Elevation Difference	Comments	Free Product Thickness (ft)	Recorded By
02/01/92	12.49	1624.59	NA		0.00	Delta
02/11/92	12.66	1624.42	-0.17		0.00	Delta
02/20/92	12.78	1624.30	-0.12		0.00	Delta
09/15/92	13.11	1623.97	-0.33		0.00	Delta
12/20/92	12.91	1624.17	0.20		0.00	Delta
07/14/93	11.67	1625.41	1.24		0.00	Delta
01/12/94	13.60	1623.48	-1.93		0.00	Delta
06/08/94	13.14	1623.94	0.46		0.00	Delta
08/11/94	12.76	1624.32	0.38		0.00	Delta
09/07/94	13.18	1623.90	-0.42		0.00	Delta
10/13/94	12.44	1624.64	0.74		0.00	Delta
11/07/94	12.49	1624.59	-0.05		0.00	Delta
12/14/94	12.89	1624.19	-0.40		0.00	Delta
01/25/95	13.38	1623.70	-0.49		0.00	Delta
02/21/95	13.66	1623.42	-0.28		0.00	Delta
03/28/95	13.06	1624.02	0.60		0.00	Delta
04/26/95	13.18	1623.90	-0.12		0.00	Delta
05/24/95	12.49	1624.59	0.69		0.00	Delta
06/22/95	12.41	1624.67	0.08		0.00	Delta
07/18/95	12.85	1624.23	-0.44		0.00	Delta
08/17/95	12.90	1624.18	-0.05		0.00	Delta
09/20/95	12.91	1624.17	-0.01		0.00	Delta
10/19/95	12.24	1624.84	0.67		0.00	Delta
11/17/95	11.73	1625.35	0.51		0.00	Delta
05/22/96	Monitoring Well Abandoned					Delta

TABLE 3
GROUND WATER ELEVATION DATA

Former Bulk Plant
West Wall Street
Eagle River, WI
Delta Project No.29340

MW-18

TOC Elevation	1635.01	Well Depth	18.5	Well Diameter	4"
Ground Elevation	1632.60	Screen Length	10'		

Date	Ground Water Depth TOC	Ground Water Elevation	Elevation Difference	Comments	Free Product Thickness (ft)	Recorded By
02/01/92	10.40	1624.61	NA		0.00	Delta
02/11/92	10.65	1624.36	-0.25		0.00	Delta
02/20/92	10.67	1624.34	-0.02		0.00	Delta
09/15/92	10.77	1624.24	-0.10		0.00	Delta
12/20/92	10.43	1624.58	0.34		0.00	Delta
07/14/93	9.51	1625.50	0.92		0.00	Delta
01/12/94	10.87	1624.14	-1.36		0.00	Delta
06/08/94	10.61	1624.40	0.26		0.00	Delta
08/11/94	10.17	1624.84	0.44		0.00	Delta
09/07/94	10.73	1624.28	-0.56		0.00	Delta
10/13/94	9.63	1625.38	1.10		0.00	Delta
11/07/94	9.61	1625.40	0.02		0.00	Delta
12/14/94	10.21	1624.80	-0.60		0.00	Delta
02/21/95	11.15	1623.86	-0.94		0.00	Delta
03/28/95	10.09	1624.92	1.06		0.00	Delta
04/26/95	9.75	1625.26	0.34		0.00	Delta
05/24/95	9.21	1625.80	0.54		0.00	Delta
06/22/95	10.08	1624.93	-0.87		0.00	Delta
07/18/95	10.09	1624.92	-0.01		0.00	Delta
08/17/95	10.00	1625.01	0.09		0.00	Delta
09/20/95	10.18	1624.83	-0.18		0.00	Delta
10/19/95	8.55	1626.46	1.63		0.00	Delta
11/17/95	7.78	1627.23	0.77		0.00	Delta
12/14/95	9.06	1625.95	-1.28		0.00	Delta
01/10/96	10.04	1624.97	-0.98		0.00	Delta
02/14/96	10.50	1624.51	-0.46		0.00	Delta
05/22/96	5.45	1629.56	5.05		0.00	Delta
08/14/96	7.91	1631.00	1.44		0.00	Delta
11/05/96	8.64	1630.27	-0.73		0.00	Delta
04/23/97	5.55	1633.36	3.09		0.00	Delta

TABLE 3
GROUND WATER ELEVATION DATA

Former Bulk Plant
West Wall Street
Eagle River, WI
Delta Project No.29340

MW-19

TOC Elevation	1639.64	Well Depth	18.0	Well Diameter	4"
Ground Elevation	1637.30	Screen Length	10'		

Date	Ground Water Depth TOC	Ground Water Elevation	Elevation Difference	Comments	Free Product Thickness (ft)	Recorded By
02/01/92	12.74	1626.90	NA		0.00	Delta
02/11/92	12.92	1626.72	-0.18		0.00	Delta
02/20/92	13.05	1626.59	-0.13		0.00	Delta
09/15/92	12.68	1626.96	0.37		0.00	Delta
12/20/92	12.73	1626.91	-0.05		0.00	Delta
07/14/93	11.45	1628.19	1.28		0.00	Delta
01/12/94	13.52	1626.12	-2.07		0.00	Delta
06/08/94	13.02	1626.62	0.50		0.00	Delta
08/11/94	12.37	1627.27	0.65		0.00	Delta
09/07/94	10.90	1628.74	1.47		0.00	Delta
10/13/94	9.87	1629.77	1.03		0.00	Delta
11/07/94	10.36	1629.28	-0.49		0.00	Delta
12/14/94	10.63	1629.01	-0.27		0.00	Delta
01/25/95	10.97	1628.67	-0.34		0.00	Delta
02/21/95	11.62	1628.02	-0.65		0.00	Delta
03/28/95	11.31	1628.33	0.31		0.00	Delta
04/26/95	11.11	1628.53	0.20		0.00	Delta
05/24/95	10.35	1629.29	0.76		0.00	Delta
06/22/95	10.30	1629.34	0.05		0.00	Delta
07/18/95	11.09	1628.55	-0.79		0.00	Delta
08/17/95	9.38	1630.26	1.71		0.00	Delta
09/20/95	9.57	1630.07	-0.19		0.00	Delta
05/22/96	7.91	1631.73	1.66		0.00	Delta
08/14/96	9.86	1629.05	-2.68		0.00	Delta
11/05/96	10.26	1628.65	-0.40		0.00	Delta
04/23/97	8.14	1630.77	2.12		0.00	Delta

TABLE 3
GROUND WATER ELEVATION DATA

Former Bulk Plant
West Wall Street
Eagle River, WI
Delta Project No.29340

MW-20

TOC Elevation	1637.78	Well Depth	18.0	Well Diameter	4"
Ground Elevation	1635.80	Screen Length	10'		

Date	Ground Water Depth TOC	Ground Water Elevation	Elevation Difference	Comments	Free Product Thickness (ft)	Recorded By
02/01/92	12.39	1625.39	NA		0.00	Delta
02/11/92	12.60	1625.18	-0.21		0.00	Delta
02/20/92	12.71	1625.07	-0.11		0.00	Delta
09/15/92	13.51	1624.27	-0.80		0.00	Delta
12/20/92	12.67	1625.11	0.84		0.00	Delta
07/14/93	11.60	1626.18	1.07		0.00	Delta
01/12/94	13.62	1624.16	-2.02		0.00	Delta
06/08/94	13.23	1624.55	0.39		0.00	Delta
08/11/94	12.80	1624.98	0.43		0.00	Delta
09/07/94	13.86	1623.92	-1.06		0.00	Delta
10/13/94	12.26	1625.52	1.60		0.00	Delta
11/07/94	12.23	1625.55	0.03		0.00	Delta
12/14/94	12.39	1625.39	-0.16		0.00	Delta
01/25/95	13.10	1624.68	-0.71		0.00	Delta
02/21/95	13.41	1624.37	-0.31		0.00	Delta
03/28/95	11.77	1626.01	1.64		0.00	Delta
04/26/95	11.49	1626.29	0.28		0.00	Delta
05/24/95	11.17	1626.61	0.32		0.00	Delta
06/22/95	12.56	1625.22	-1.39		0.01	Delta
07/18/95	12.78	1625.00	-0.22		0.00	Delta
08/17/95	12.48	1625.30	0.30		0.00	Delta
09/20/95	12.88	1624.90	-0.40		0.00	Delta
10/19/95	11.56	1626.22	1.32		0.00	Delta
11/17/95	10.84	1626.94	0.72		0.00	Delta
05/22/96	Monitoring Well Abandoned					Delta

TABLE 3
GROUND WATER ELEVATION DATA

Former Bulk Plant
West Wall Street
Eagle River, WI
Delta Project No.29340

MW-AR

TOC Elevation	1639.35	Well Depth	15.50	Well Diameter	2"
Ground Elevation	1637.00	Screen Length	10'		

Date	Ground Water Depth TOC	Ground Water Elevation	Elevation Difference	Comments	Free Product Thickness (ft)	Recorded By
05/24/90	13.38	1625.97	NA		0.00	Delta
07/01/90	13.49	1625.86	-0.11	Sheen	0.00	Delta
07/15/90	15.79	1623.56	-2.30	Sheen	0.00	Delta
07/24/90	15.87	1623.48	-0.08	Sheen	0.00	Delta
07/02/91	10.95	1628.40	4.92		0.07	Delta
10/02/91	15.87	1623.48	-4.92		0.48	Delta
02/01/92	13.84	1625.51	2.03		0.54	Delta
02/11/92	13.92	1625.43	-0.08		0.46	Delta
02/20/92	13.96	1625.39	-0.04		0.30	Delta
09/15/92	13.85	1625.50	0.11		0.31	Delta
12/20/92	13.72	1625.63	0.13		0.35	Delta
07/14/93	12.23	1627.12	1.49		0.23	Delta
06/09/94	13.90	1625.45	-1.67		0.05	Delta
08/11/94	13.52	1625.83	0.38		0.00	Delta
09/07/94	12.27	1627.08	1.25		0.00	Delta
10/13/94	13.18	1626.17	-0.91		0.00	Delta
11/07/94	13.35	1626.00	-0.17		0.00	Delta
12/14/94	14.23	1625.12	-0.88		0.00	Delta
01/25/95	15.00	1624.35	-0.77		0.00	Delta
02/21/95	14.73	1624.62	0.27		0.00	Delta
03/28/95	13.54	1625.81	1.19		0.00	Delta
04/26/95	13.80	1625.55	-0.26		0.00	Delta
05/24/95	13.02	1626.33	0.78		0.00	Delta
06/22/95	13.51	1625.84	-0.49		0.00	Delta
07/18/95	13.91	1625.44	-0.40		0.00	Delta
08/17/95	14.13	1625.22	-0.22		0.00	Delta
09/20/95	14.34	1625.01	-0.21		0.00	Delta
10/19/95	12.91	1626.44	1.43		0.00	Delta
11/17/95	13.02	1626.33	-0.11		0.00	Delta
12/14/95	13.18	1626.17	-0.16		0.00	Delta
01/10/96	13.69	1625.66	-0.51		0.00	Delta
02/14/96	14.01	1625.34	-0.32		0.00	Delta
05/22/96	10.12	1629.23	3.89	yellow tint, oily film	0.00	Delta
08/14/96	12.76	1626.15	-3.08		0.00	Delta
11/06/96	13.49	1625.42	-0.73		0.00	Delta
04/23/97	10.49	1628.42	3.00		0.00	Delta

TABLE 3
GROUND WATER ELEVATION DATA

Former Bulk Plant
West Wall Street
Eagle River, WI
Delta Project No.29340

MW-C

TOC Elevation	1637.45	Well Depth	14.0	Well Diameter	2"
Ground Elevation	1636.00	Screen Length	10'		

Date	Ground Water Depth TOC	Ground Water Elevation	Elevation Difference	Comments	Free Product Thickness (ft)	Recorded By
09/15/88	9.25	1628.20	NA		0.00	Delta
09/16/88	9.37	1628.08	-0.12		0.00	Delta
09/17/88	10.17	1627.28	-0.80		0.00	Delta
05/18/89	10.30	1627.15	-0.13		0.00	Delta
01/07/90	14.00	1623.45	-3.70		0.00	Delta
05/07/90	13.40	1624.05	0.60		0.00	Delta
07/01/90	11.51	1625.94	1.89		0.06	Delta
07/15/90	13.34	1624.11	-1.83		0.07	Delta
07/24/90	13.70	1623.75	-0.36		0.11	Delta
07/02/91	8.69	1628.76	5.01		0.09	Delta
07/10/91	11.32	1626.13	-2.63		0.18	Delta
10/02/91	13.62	1623.83	-2.30		0.47	Delta
02/01/92	11.56	1625.89	2.06		0.04	Delta
02/11/92	11.71	1625.74	-0.15		0.03	Delta
09/15/92	11.54	1625.91	0.17		0.00	Delta
12/20/92	11.61	1625.84	-0.07		0.00	Delta
07/14/93	10.04	1627.41	1.57		0.00	Delta
01/12/94	12.48	1624.97	-2.44		0.00	Delta
06/09/94	12.07	1625.38	0.41		0.00	Delta
08/11/94	9.13	1628.32	2.94		0.00	Delta
09/07/94	9.72	1627.73	-0.59		0.00	Delta
10/13/94	11.21	1626.24	-1.49		0.00	Delta
11/07/94	11.93	1625.52	-0.72		0.00	Delta
12/14/94	11.74	1625.71	0.19		0.00	Delta
01/25/95	10.06	1627.39	1.68		0.00	Delta
02/21/95	12.68	1624.77	-2.62		0.00	Delta
03/28/95	11.72	1625.73	0.96		0.00	Delta
04/26/95	12.05	1625.40	-0.33		0.00	Delta
05/24/95	11.60	1625.85	0.45		0.00	Delta
06/22/95	11.33	1626.12	0.27		0.00	Delta
07/18/95	13.12	1624.33	-1.79		0.00	Delta
08/17/95	10.48	1626.97	2.64		0.00	Delta
09/20/95	10.38	1627.07	0.10		0.00	Delta
10/19/95	11.21	1626.24	-0.83		0.00	Delta
11/17/95	10.10	1627.35	1.11		0.00	Delta
05/22/96	Monitoring Well Abandoned					Delta

TABLE 3
GROUND WATER ELEVATION DATA

Former Bulk Plant
West Wall Street
Eagle River, WI
Delta Project No.29340

SV-01

TOC Elevation	1638.64	Well Depth	14.0	Well Diameter	2"
Ground Elevation	1636.00	Screen Length	5'		

Date	Ground Water Depth TOC	Ground Water Elevation	Elevation Difference	Comments	Free Product Thickness (ft)	Recorded By
02/01/92	12.84	1625.80	NA		0.00	Delta
02/11/92	13.09	1625.55	-0.25	Film	0.00	Delta
09/16/92	13.80	1624.84	-0.71		0.00	Delta
12/20/92	13.30	1625.34	0.50		0.00	Delta
07/14/93	12.15	1626.49	1.15		0.00	Delta
06/09/94	13.82	1624.82	-1.67		0.00	Delta
09/07/94	13.40	1625.24	0.42		0.00	Delta
05/24/95	12.72	1625.92	0.68		0.00	Delta
05/22/96	Monitoring Well Abandoned					Delta

SP-1

TOC Elevation	1636.14	Well Depth	19.0	Well Diameter	2"
Ground Elevation	1636.00	Screen Length	6'		

Date	Ground Water Depth TOC	Ground Water Elevation	Elevation Difference	Comments	Free Product Thickness (ft)	Recorded By
02/01/92	12.22	1623.92	NA		0.00	Delta
02/11/92	12.41	1623.73	-0.19		0.00	Delta
09/16/92	12.25	1623.89	0.16		0.00	Delta
12/20/92	12.38	1623.76	-0.13		0.00	Delta
07/14/93	10.98	1625.16	1.40		0.00	Delta
05/22/96	Monitoring Well Abandoned					Delta

SP-2

TOC Elevation	1638.14	Well Depth	24.0	Well Diameter	2"
Ground Elevation	1636.20	Screen Length	4'		

Date	Ground Water Depth TOC	Ground Water Elevation	Elevation Difference	Comments	Free Product Thickness (ft)	Recorded By
02/01/92	12.27	1625.87	NA		0.00	Delta
02/11/92	12.44	1625.70	-0.17		0.00	Delta
09/16/92	12.47	1625.67	-0.03		0.00	Delta
12/20/92	12.30	1625.84	0.17		0.00	Delta
07/14/93	10.93	1627.21	1.37		0.00	Delta
05/22/96	Monitoring Well Abandoned					Delta

TABLE 3
GROUND WATER ELEVATION DATA

Former Bulk Plant
West Wall Street
Eagle River, WI
Delta Project No.29340

SP-3

TOC Elevation	1638.00	Well Depth	11.5	Well Diameter	2"
Ground Elevation	1636.00	Screen Length	5'		

Date	Ground Water Depth TOC	Ground Water Elevation	Elevation Difference	Comments	Free Product Thickness (ft)	Recorded By
02/01/92	12.06	1625.94	NA		0.00	Delta
02/11/92	12.24	1625.76	-0.18		0.00	Delta
09/16/92	8.74	1629.26	3.50		0.00	Delta
12/20/92	12.24	1625.76	-3.50		0.00	Delta
07/14/93	10.78	1627.22	1.46		0.00	Delta
05/22/96	Monitoring Well Abandoned					Delta

NOTES:

NA = Not applicable
NM = Not Measured
TOC = Top of Casing
TOC elevation and ground elevation measured from mean sea level
All values in feet

In addition to those indicated above, the following wells have been abandoned:

MW-1	(05/07/90)	MW-8	(11/06/89)
MW-2	(11/06/89)	MW-14	(01/07/90)
MW-3	(11/06/89)	MW-A	(01/07/90)
MW-4	(11/06/89)	MW-B	(09/14/88)
MW-5	(01/07/90)	MW-D	(09/14/88)
MW-7	(11/06/89)	MW-E	(09/14/88)

3

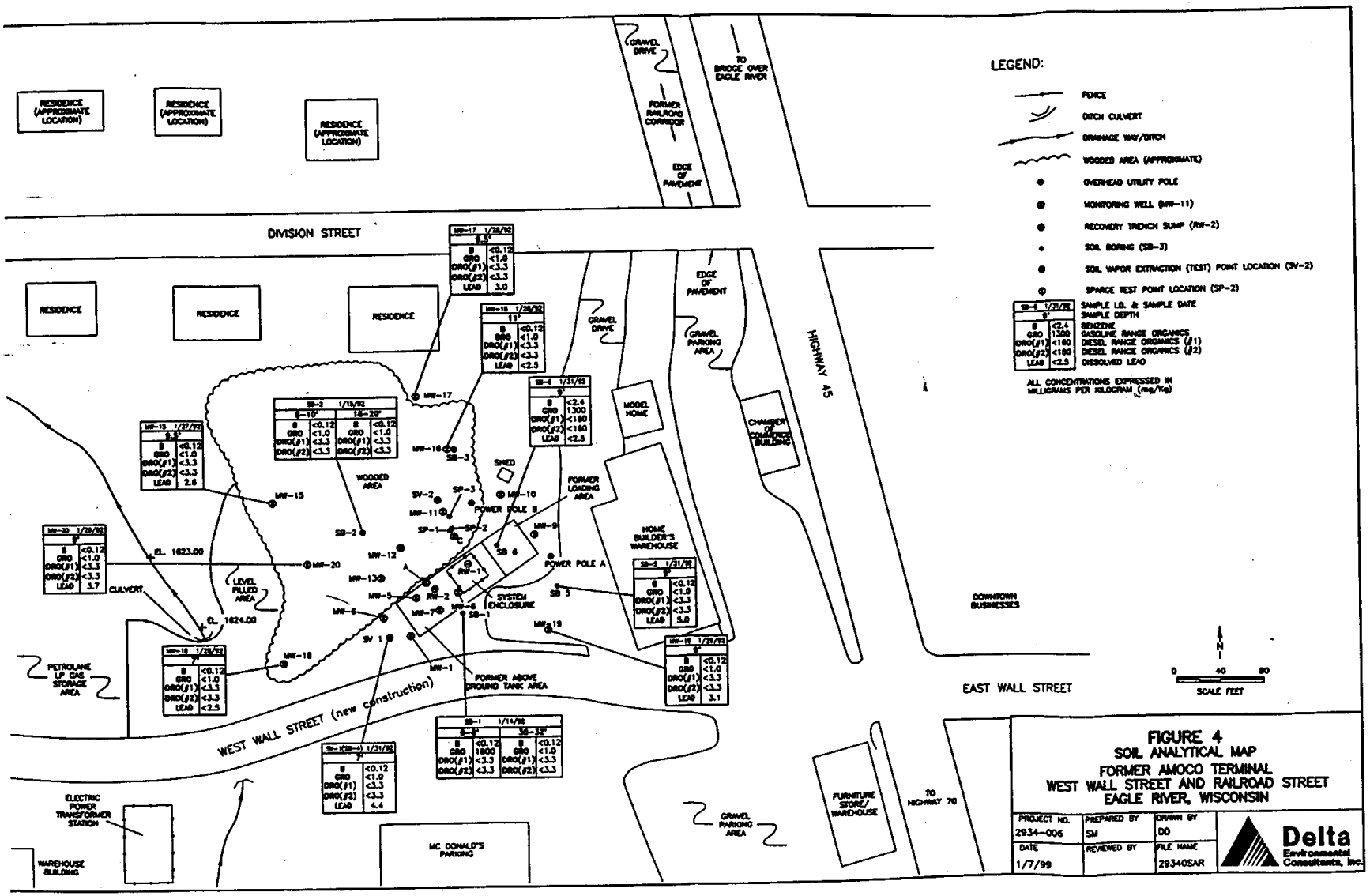

FIGURE 4
SOIL ANALYTICAL MAP
FORMER AMOCO TERMINAL
WEST WALL STREET AND RAILROAD STREET
EAGLE RIVER, WISCONSIN

PROJECT NO.	PREPARED BY	DRAWN BY
2934-006	SM	DD
DATE	REVIEWED BY	FILE NAME
1/7/99		29340SAR

Delta Environmental Consultants, Inc.

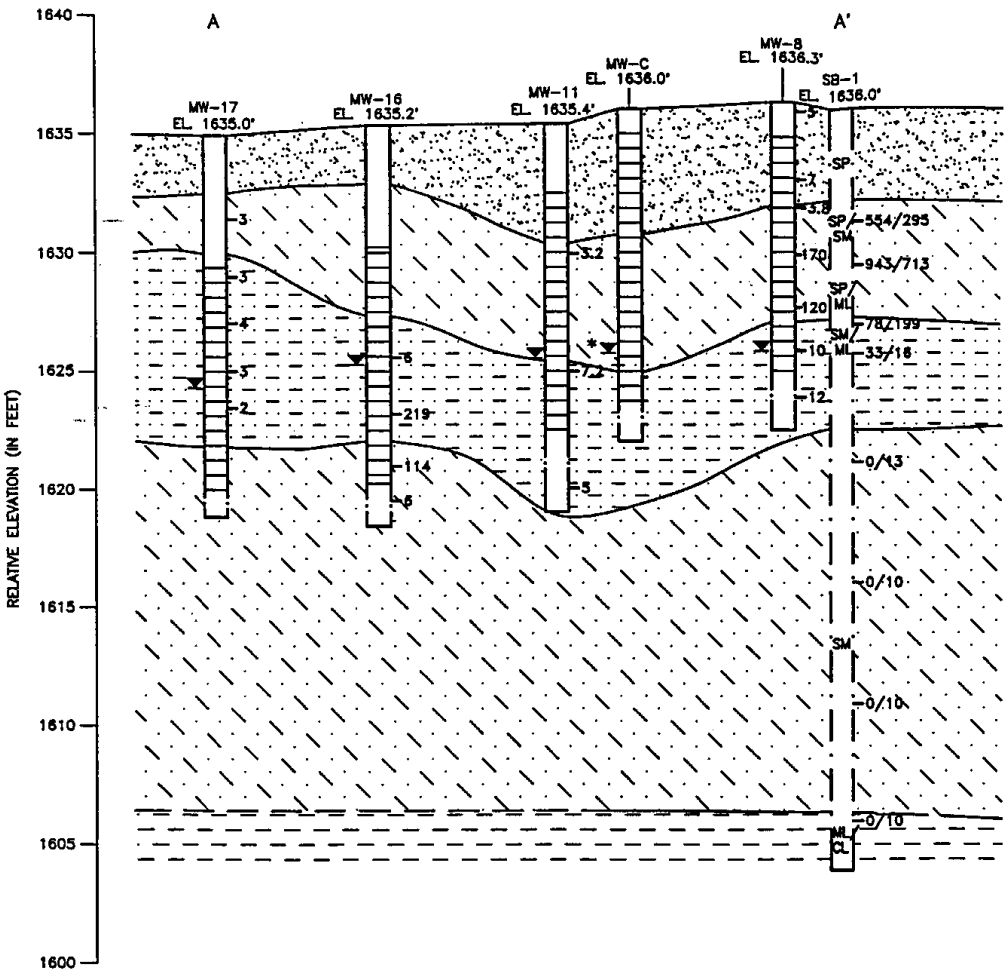

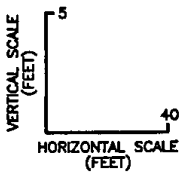

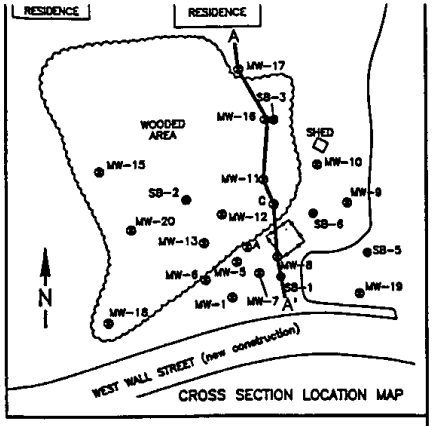

CROSS SECTION LOCATION MAP

LEGEND:

MONITORING WELL

WATER LEVELS FROM 2-20-92
* 2-11-92

SCREENED INTERVAL

2 PID READINGS

SOIL BORING

SAND – VERY FINE TO MEDIUM GRAINED, MODERATE TO WELL SORTED, INTERBEDDED WITH AND GRADES INTO SILTY SAND UNIT

SILT – FINE TO MEDIUM GRAINED SILT WITH FINE TO MEDIUM GRAINED SAND, POOR TO MODERATELY SORTED, GRADES INTO A CLAYEY SILT, GRADES INTO SILTY SAND UNIT, UNIT THICKENS TO NORTH

SILTY SAND – FINE TO MEDIUM GRAINED, POOR TO MODERATELY SORTED, GRADES INTO SILT UNIT AND SILTY CLAY UNIT

SILTY CLAY – SOME SAND, POORLY SORTED, COHESIVE

NOTE: CONTACTS DASHED WHERE INFERRED

FIGURE 5a
GEOLOGIC CROSS SECTION A–A'
FORMER AMOCO TERMINAL
WEST WALL STREET AND RAILROAD STREET
EAGLE RIVER, WISCONSIN

PROJECT NO.	PREPARED BY	DRAWN BY	
2934-006	SM	DO	Delta Environmental Consultants, Inc.
DATE	REVIEWED BY	FILE NAME	
12/21/96		2934GAA	

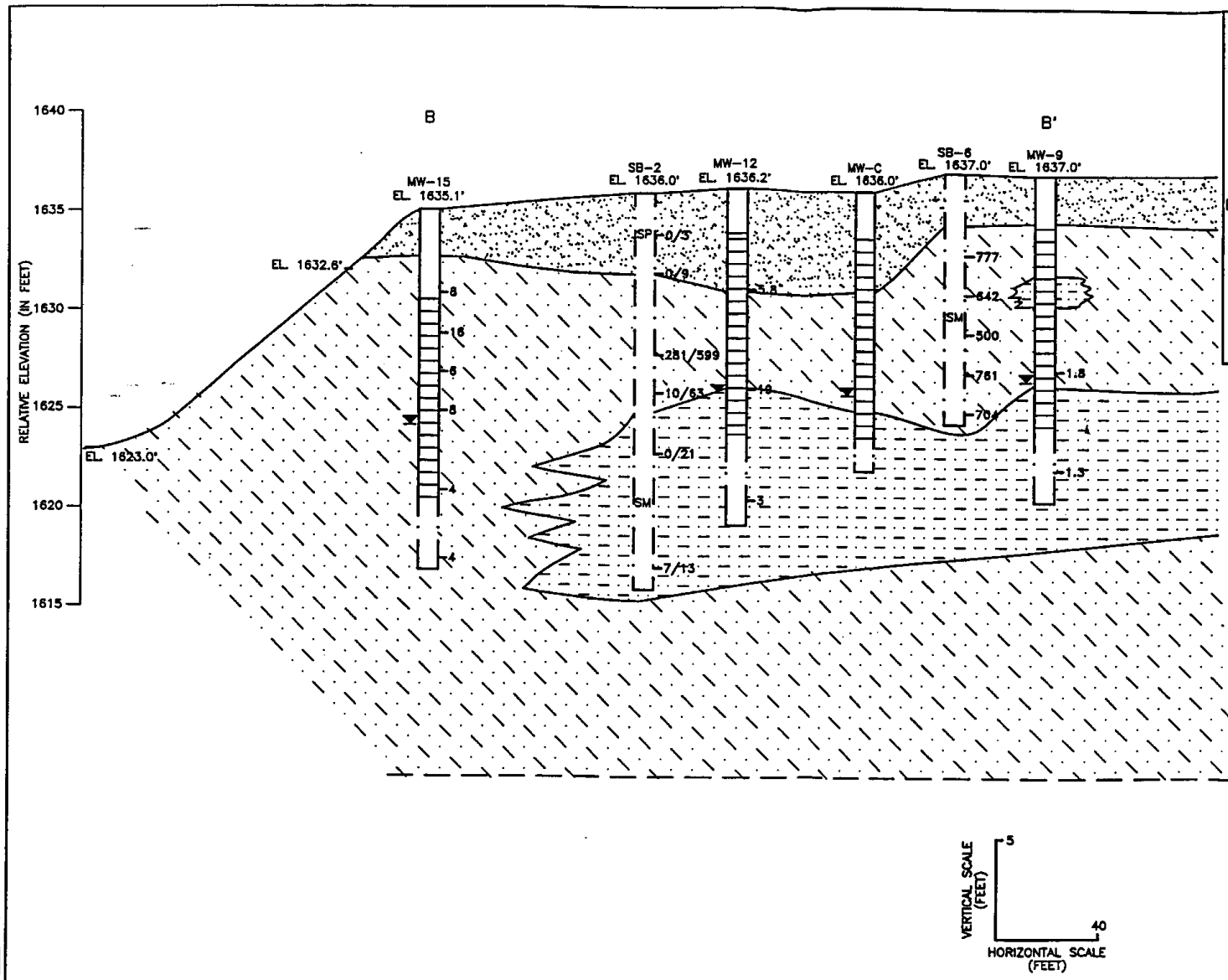

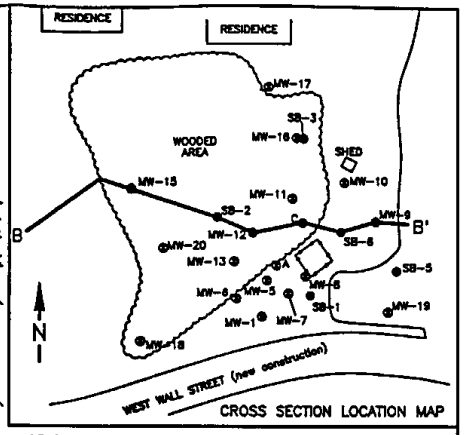

CROSS SECTION LOCATION MAP

LEGEND:

- MONITORING WELL
- WATER LEVELS FROM 2-20-92
- SCREENED INTERVAL
- 8 PID READINGS
- SOIL BORING
- SAND – VERY FINE TO MEDIUM GRAINED, MODERATE TO WELL SORTED, INTERBEDDED WITH AND GRADES INTO SILTY SAND UNIT
- SILT – FINE TO MEDIUM GRAINED SILT WITH FINE TO MEDIUM GRAINED SAND, POOR TO MODERATELY SORTED, GRADES INTO A CLAYEY SILT, GRADES INTO SILTY SAND UNIT, UNIT THICKENS TO NORTH
- SILTY SAND – FINE TO MEDIUM GRAINED, POOR TO MODERATELY SORTED, GRADES INTO SILT UNIT AND SILTY CLAY UNIT
- SILTY CLAY – SOME SAND, POORLY SORTED, COHESIVE

NOTE: CONTACTS DASHED WHERE INFERRED

FIGURE 5b
GEOLOGIC CROSS SECTION B–B'
FORMER AMOCO TERMINAL
WEST WALL STREET AND RAILROAD STREET
EAGLE RIVER, WISCONSIN

PROJECT NO.	PREPARED BY	DRAWN BY	
2934-008	SM	DO	Delta Environmental Consultants, Inc.
DATE	REVIEWED BY	FILE NAME	
12/21/98		2934088	

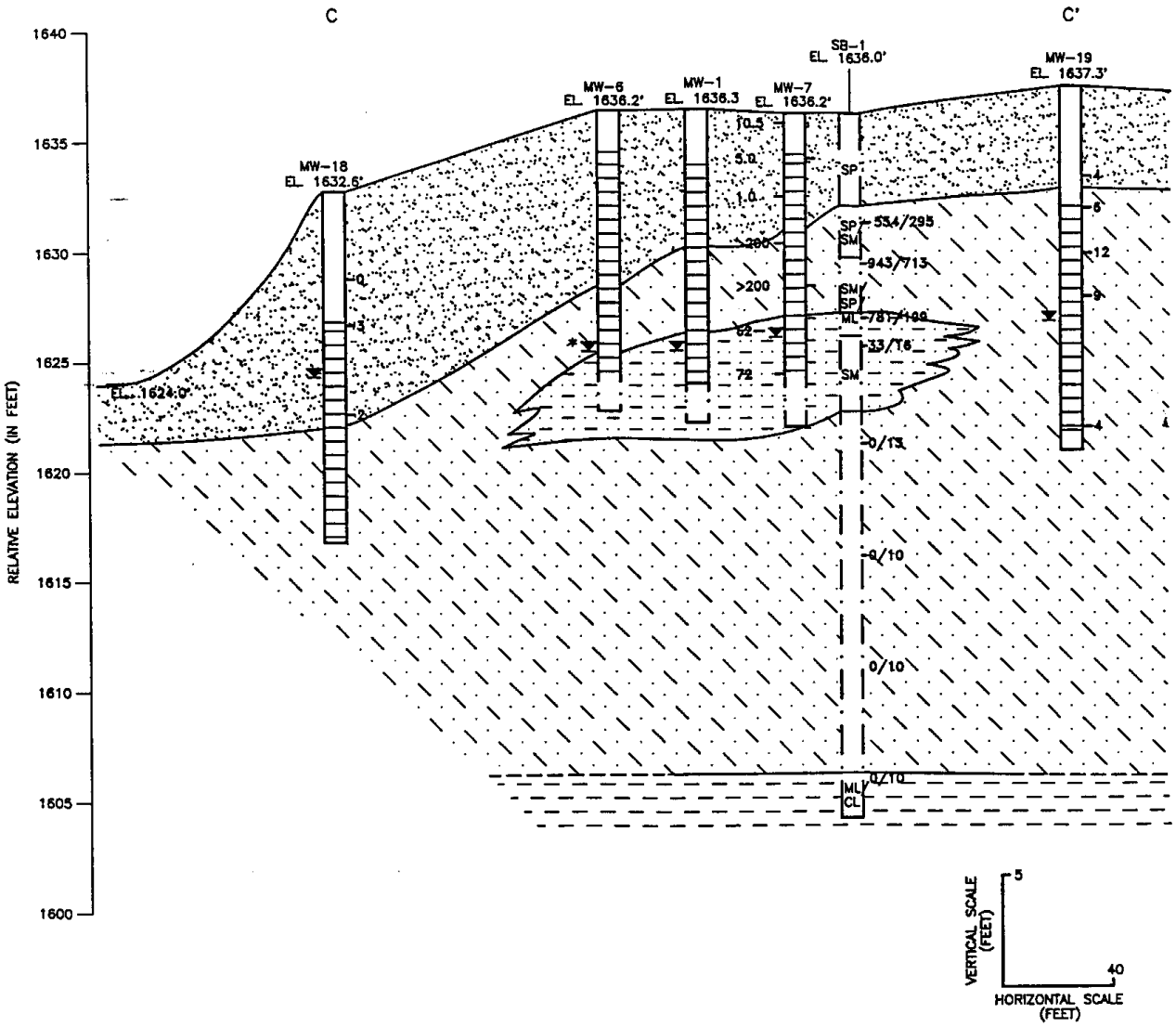

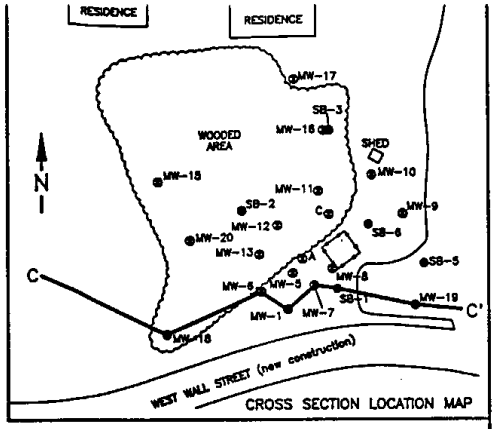

CROSS SECTION LOCATION MAP

LEGEND:

- MONITORING WELL
- WATER LEVELS FROM 2-20-92 * 2-11-92
- SCREENED INTERVAL
- 2 PID READINGS
- SOIL BORING
- SAND – VERY FINE TO MEDIUM GRAINED, MODERATE TO WELL SORTED, INTERBEDDED WITH AND GRADES INTO SILTY SAND UNIT
- SILT – FINE TO MEDIUM GRAINED SILT WITH FINE TO MEDIUM GRAINED SAND, POOR TO MODERATELY SORTED, GRADES INTO A CLAYEY SILT, GRADES INTO SILTY SAND UNIT, UNIT THICKENS TO NORTH
- SILTY SAND – FINE TO MEDIUM GRAINED, POOR TO MODERATELY SORTED, GRADES INTO SILT UNIT AND SILTY CLAY UNIT
- SILTY CLAY – SOME SAND, POORLY SORTED, COHESIVE

NOTE: CONTACTS DASHED WHERE INFERRED

FIGURE 5c
GEOLOGIC CROSS SECTION C–C'
FORMER AMOCO TERMINAL
WEST WALL STREET AND RAILROAD STREET
EAGLE RIVER, WISCONSIN

PROJECT NO.	PREPARED BY	DRAWN BY	
2934-006	SM	DD	Delta Environmental Consultants, Inc.
DATE	REVIEWED BY	FILE NAME	
12/21/98		29340CC	

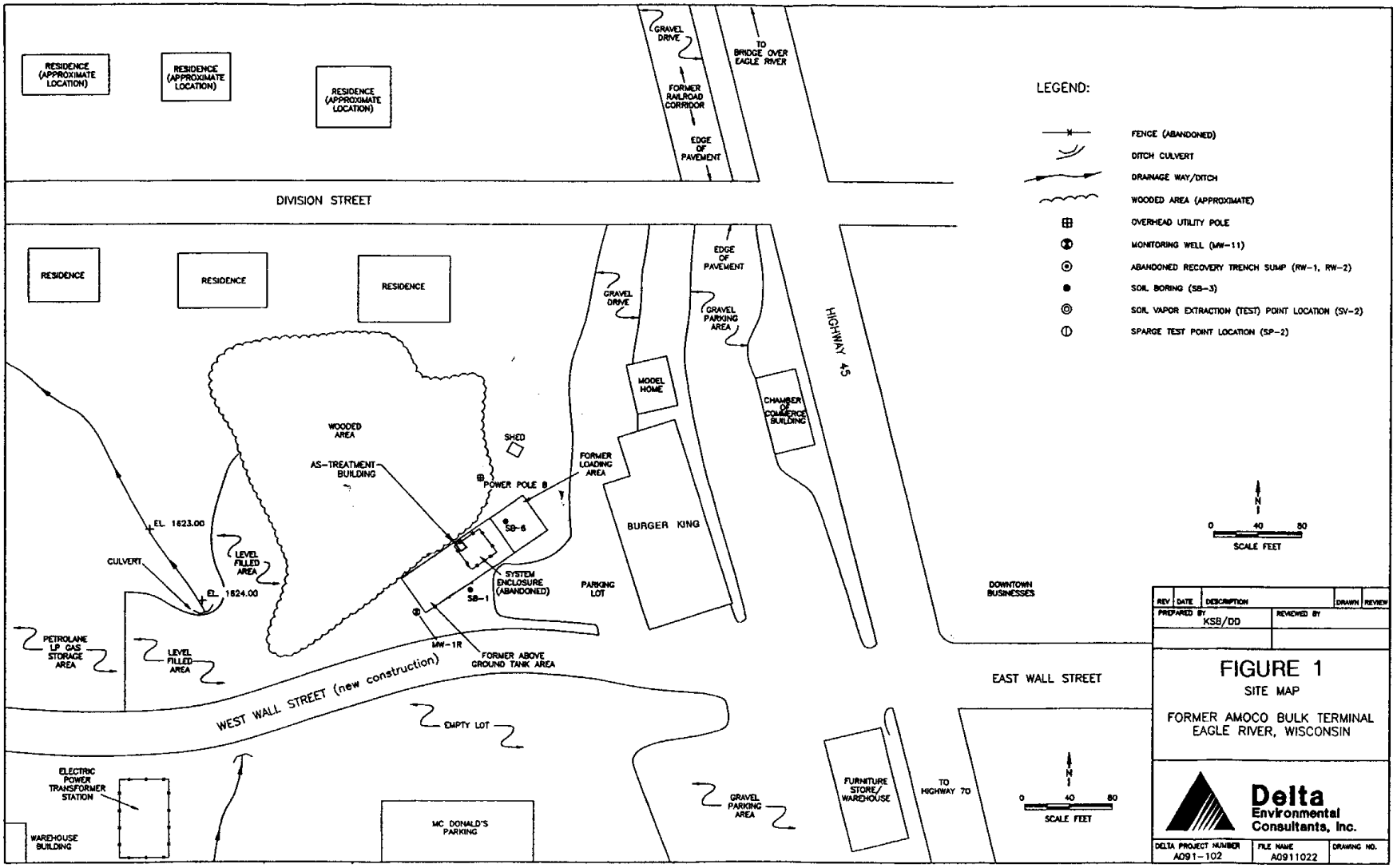

VOL 1134 PAGE 332

398394

Document Number

VOL 1134 PAGE 329

GROUNDWATER USE RESTRICTION AND DEED RESTRICTION

Declaration of Restrictions

In re: Property owned by Grubb Stake Properties III, LLC that is the site of a former Amoco bulk plant in Eagle River, Wisconsin. (The legal description of this parcel is found in Attachment A that is made a part hereof by reference.)

RECORDED

FEB 2 8 2003

10:10 am

Joan Hansen

REGISTER OF DEEDS, VILAS CO., WI

Name and Return Address

John Starritt
805 W. James Street
Columbus, WI 53925

Delta Environmental Consultants Inc
17500 W. Liberty Ln
Suite A
New Berlin WI
53146-2109

STATE OF WISCONSIN)
) ss
COUNTY OF COLUMBIA)

Parcel Identification Number (PIN)

WHEREAS, Grubb Stakes Property III, LLC is the owner of the above-described property.

WHEREAS, one or more petroleum discharges have occurred on this property. Benzene-contaminated groundwater above ch. NR 140, Wis. Adm. Code, enforcement standards existed on this property at the location of former groundwater monitoring well MW-1R on December 6, 1997 at a concentration of 10 micrograms per liter. Soil contamination above ch. NR 720, Wis. Adm. Code, generic residual contaminant levels (RCLs) existed on this property at the locations of soil borings SB-1 and SB-6 in samples collected in 1992. At the location of SB-1, at 6 to 8 feet below ground surface, concentrations of toluene, ethylbenzene, xylenes, and gasoline range organics exceeding RCLs were 16 milligrams per kilogram (mg/kg), 7.5 mg/kg, 180 mg/kg and 1800 mg/kg, respectively. At the location of SB-6, at 9 feet below ground surface, concentrations of xylenes and gasoline range organics exceeding RCLs were 16 mg/kg and 1300 mg/kg, respectively. The locations of monitoring wells and soil borings are illustrated on the attached Figure 1, hereby made part of this document.

WHEREAS, it is the desire and intention of the property owner to impose on the property restrictions which will make it unnecessary to conduct further groundwater or soil remediation activities on the property at the present time.

WHEREAS, one purpose of recording this document is to notify the prospective purchasers and other interested parties that petroleum contamination existed in the soil on this property in samples that were collected in 1992 at the locations of SB-1 and SB-6 as shown on the attached Figure 1.

WHEREAS, natural attenuation has been approved by the Department of Natural Resources to remediate groundwater contamination exceeding ch. NR 140, Wis. Adm. Code groundwater standards within the boundaries of this property.

WHEREAS, construction of wells where the water quality does not comply with the drinking water standards in ch. NR 809, Wis. Adm. Code is restricted by chs. NR 811 and NR 812, Wis. Adm. Code. Special well construction standards or water treatment requirements, or both, or well construction prohibitions may apply.

NOW THEREFORE, the owner hereby declares that all of the property described above is held and shall be held, conveyed or encumbered, leased, rented, used, occupied and improved subject to the following limitation and restrictions:

Anyone who proposes to construct or reconstruct a well on this property is required to contact the Department of Natural Resources' Bureau of Drinking Water and Groundwater, or its successor agency, to determine what specific prohibitions or requirements are applicable, prior to constructing or reconstructing a well on this property. No well may be constructed or reconstructed on this property unless applicable requirements are met.

If construction is proposed on this property that will require dewatering, or if groundwater is to be otherwise extracted from this property, while this groundwater use restriction is in effect, the groundwater shall be sampled and analyzed for contaminants that were previously detected on the property and any extracted groundwater shall be managed in compliance with the applicable statutes and rules.

If contaminated soil that remains on the property is excavated in the future, it may be considered solid waste and will need to be treated or disposed in accordance with applicable statutes and rules.

This restriction is hereby declared to be a covenant running with the land and shall be fully binding upon all persons acquiring the above-described property whether by descent, devise, purchase or otherwise. This restriction benefits and is enforceable by, the Wisconsin Department of Natural Resources, its successors and assigns. The Department, its successors or assigns, may initiate proceedings at law or in equity against any person or persons who violate or are proposing to violate this covenant, to prevent the proposed violation or to recover damages for such violation.

Any person who is or becomes owner of the property described above may request that the Wisconsin Department of Natural Resources or its successor issue a determination that one or more of the restrictions set forth in this covenant are no longer required. Upon receipt of such a request, the Wisconsin Department of Natural Resources shall determine whether or not the restrictions contained herein can be extinguished. If the Department determines that the restrictions can be extinguished, an affidavit, attached to a copy of the Department's written determination, may be recorded to give notice that this deed restriction or portions of this deed restriction, are no longer binding.

By signing this document, JOHN O. STAREITT assets that he is duly authorized to sign this document on behalf of Grubb Stake Properties III, LLC.

IN WITNESS WHEREOF, the owner of the property have executed this Declaration of Restrictions, this 24th day of February, 2003.

Signature: John O. Stareitt

Printed Name: JOHN O. STAREITT

Subscribed and sworn to before me
this 24 day of February, 2003.

Jennifer Stareitt

Notary Public, State of Wisconsin
My commission expires 8-3-03

This document was drafted by Lisa Noblet of Delta Environmental Consultants, Inc.

Attachment A

A parcel of land (as described in Volume 689, Page 63, Parcel #4) in the City of Eagle River, Vilas County, State of Wisconsin, owned by Grubb Stake Properties III, LLC, that is the site of a former Amoco petroleum bulk plant, being a part of the northeast one-quarter of the northwest one-quarter of Section 33, Township 40 North, Range 10 East of the Principal Meridian, being more particularly described as follows:

Commencing at the Northwest corner of said Section 33 being marked by an iron pipe; thence S 88°41'11" E 1314.57 feet along the North line of said Section 33 to a brasscapped, concrete monument marking the Northwest corner of said NE¼-NW¼; thence S 0°34'53" W 6.00 feet along the West line of said NE¼-NW¼ to the Southerly R/W line of Division Street; thence along said Southerly R/W line S 85°50'20" E 290.63 feet (S 86°45'E of record) to an iron pipe and the PLACE OF BEGINNING; thence continuing S 85°50'20" E 27.51 feet to an iron pipe lying 50.00 feet Westerly of the centerline of the abandoned Chicago & Northwestern Wye; thence Southwesterly parallel with and 50.00 feet Westerly of said railroad wye centerline 567.82 feet along the arc of a 523.69 foot radius curve to the Right [chord bearing S 25°51'53" W 364.18 feet (S 24°54'30" W 365.12 feet of record) to an iron pipe S 52°52'37" W 121.56 feet to an iron pipe and S 63°36'08" W 73.97 feet] to an iron pipe on the Platted West line of said NE¼-NW¼; thence N 0°36'05" E 30.00 feet along said Platted line to an iron pipe lying 77.49 feet Westerly of said railroad wye centerline; thence Northeasterly parallel with and 77.49 feet Westerly of said railroad wye centerline 525.74 feet (chord bearing N 35°56'25" E 501.49 feet) to the Place of Beginning.