The following site is being submitted for inclusion into the GIS registry:

- For DNR County and Region list go to:
  g:\pf\pecfa\site\gis\BRRTS County and Region Codes.xls
- To begin, click on cell to the right of; *This is a:*
- Use Tab, ↓ or Pg Down to navigate form. Print & include with file when completed.

This is a:	New Submittal
BRRTS ID (no dashes):	**0361224949**
Comm # (no dashes):	54490942016
County:	Taylor
Region:	Northern
Site name:	Brandner Trucking Inc
Street Address:	N7116 State Hwy 13
City:	Westboro
Final Closure Date	2002-02-05
Closure Conditions:	met
Off-source property contamination?	No
(If yes, attach locational data and deed information on pg. 2)	
Right-of-way contamination?	No
Contaminated media:	Groundwater
GPS Coordinates (meters in the **WTM91** projection)	
Easting (X):	496318.000000000
Northing (Y):	535365.000000000
Collection Method:	
Scale or Resolution:	1:08,000
(1:24,000 scale or finer)	("**1:**" and comma is default)
Prepared by:	
Submitted by:	Cheryl Nelson

Source Property Checklist

- ☒ Final Closure Letter
- ☒ Copy of the most recent deed, which includes legal description for all properties w/ GW > NR 140 ES
- ☐ Where the legal description in the deed(s) refers to a certified survey map or recorded plat map, include those documents
- ☐ Parcel ID for all properties w/ GW > NR 140 ES
- ☒ General Location Map
- ☒ Detailed Location Map showing property boundaries, buildings, MW(s) and/or potable wells etc for properties with GW >NR140 ES
- ☐ Latest Map(s) showing extent or outline of current GW plume (isoconcentrations)
- ☒ Map showing GW flow direction
- ☒ Latest Table of GW results
- ☐ Geologic cross section (if generated as part of the site investigation)
- ☐ Statement signed by RP certifying correctness of legal descriptions
- ☐ Updated Database

ENVIRONMENTAL & REGULATORY SERVICES
BUREAU OF PECFA
P.O. Box 8044
Madison, Wisconsin 53708-8044
TDD #: (608) 264-8777
Fax #: (608) 267-1381
http://www.commerce.state.wi.us
http://www.wisconsin.gov
Scott McCallum, Governor
Philip Edw. Albert, Secretary

Wisconsin
Department of Commerce

February 05, 2002

Mr. Ronald Brandner
Brandner Trucking Inc
N7116 Hwy 13
Westboro, WI 54490

RE: **Final Closure**

Commerce # 54490-9420-16 WDNR BRRTS # 03-61-224949
Brandner Trucking Inc, N7116 State Hwy 13, Westboro

Dear Mr. Brandner:

This letter acknowledges receipt of the information requested in the Wisconsin Department of Commerce's (Commerce) PECFA Site Review Section September 14, 2001 conditional closure letter. On January 2, 2002, Commerce received the monitoring well abandonment forms for MW-1000 through MW-1300 and piezometer PZ-1400 as well as a copy of the recorded soil deed affidavit and groundwater use restriction. Please note that Commerce is making no determination as to the accuracy of the legal description information. It is the owner's responsibility to ensure that the property location information is represented correctly. This case is now considered "closed," as described in Commerce's conditional closure letter.

It is in your best interest to keep all documentation related to the investigation and remediation of your site. This information may be needed for future property transactions.

If future site conditions indicate that any remaining contamination poses a threat, and subsequent information indicates a need to reopen this case, any original claim under the PECFA fund would also reopen and you may apply for assistance to the extent of remaining eligibility. If contamination is encountered, appropriate measures must be implemented to assure any residual contamination is managed following all applicable State of Wisconsin regulations and standards.

Thank you for your efforts to protect Wisconsin's environment. If you have any questions, please contact me in writing at the letterhead address or by telephone at (608) 266-0593.

Sincerely,

Brian F. Taylor
Hydrogeologist
Site Review Section

cc: Ms. Debora Koenig, Northern Environmental
Case File

Reel 317 Image 167

288777
Document Number

NOTICE OF CONTAMINATION TO PROPERTY

REGISTER'S OFFICE } ss.
County of Taylor, Wis.
Received for record this 31st day of Oct, 2001 at 2:15 o'clock P.M., and imaged on Reel 317 of Records on image 167-171

Marvel A. Lemke
Marvel A. Lemke, Register of Deeds

Recording Area

Name and Return Address
Ronald & Betty Brandner
N7116 State Hwy 13
Westboro WI 54490
#19 pd

Legal Description of the Property: In re:

(as it appears on the most recent deed)

See attached

006-45-0032
Parcel Identification Number (PIN)

STATE OF WISCONSIN)
) ss
COUNTY OF TAYLOR)

Section 1. Ronald + Betty Brandner is the owner of the above-described property.

Section 2. One or more petroleum discharges have occurred at this property contaminating groundwater above NR 140 enforcement standards and soils above NR 720 residual contaminant levels of the Wisconsin Administrative Code exist(s) on this property.

Section 3. The owner hereby declares that all of the property described above is held and shall be held, conveyed or encumbered, leased, rented, used, occupied and improved subject to the following limitations and/or restrictions:

Anyone who proposes to construct or reconstruct a well on this property is required to contact the Department of Natural Resources' Bureau of Drinking Water and Groundwater, or its successor agency, to determine what specific prohibitions or requirements are applicable, prior to constructing or reconstructing a well on this property. No well may be constructed or reconstructed on this property unless applicable requirements are met.

Also,

Residual petroleum contaminated soil and groundwater remains on this site. According to the report filed by Northern Environmental, the residual contaminated soil and groundwater is located in throughout the southeastern quarter of this property with groundwater moving in a north-westerly direction. Natural attenuation is the approved remedial alternative for this site. If contaminated soil is excavated in the future, it may be considered a solid waste and will need to be disposed in accordance with all applicable laws. File references: PECFA Claim number 54490-9420-16-A and BRRTS 03-61-224949, Northern Environmental, report dated August 2, 2001.

Reel 312 Image 168

Any person who is or becomes owner of the property described above may request that the Wisconsin Department of Commerce, or its successor, issue a determination that the restrictions set forth in this covenant are no longer required. That property owner shall provide any and all necessary information to the Department in order for the Department to be able to make a determination. Upon receipt of such a request, the Department shall determine whether or not the restrictions contained herein can be extinguished. Conditions under which a restriction may be extinguished will be determined in accordance with the site specific standards, rules and laws for this property. If the Department determines that the restrictions can be extinguished, an affidavit, with a copy of the Department's written determination, may be recorded to give notice that this restriction, or portions of this restriction are no longer binding. Any restriction placed upon this property shall not be extinguished without the Department's written determination.

IN WITNESS WHEREOF, the owner of the property has executed this document, this 31st day of Oct., 20 01.

[When appropriate use the following clause]:

By signing this document, [he/she] acknowledges that [he/she] is duly authorized to sign this document on behalf of _____.

Signature: Ronald Brandner Betty Brandner

Printed Name: Ronald Brandner Betty Brandner

Title: _____

Subscribed and sworn to before me
this 31st day of Oct., 20 01

Sara K. Nuernberger
Notary Public, State of Wisconsin
My commission 10/20/2002
Sara K. Nuernberger

This document was drafted by the Wisconsin Department of Commerce.

Notary Seal

WARRANTY DEED. STATE OF WISCONSIN—FORM No. 1

R. C. MILLER CO., MILWAUKEE

NUMBER

1635/60

Reel 317 Image 170

Vol. 130 of Deeds Page 603

This Indenture, Made this 25th day of March, A. D., 1964.

between Palmer W. Olson and Miannetta M. Olson, individually and as husband and wife,

parties of the first part, and

Ronald D. Brandner and Betty L. Brandner, husband and wife

parties of the second part

WITNESSETH, That the said parties of the first part, for and in consideration of the sum of One Dollar and other good and valuable consideration to them in hand paid by the said parties of the second part, the receipt whereof is hereby confessed and acknowledged, have given, granted, bargained, sold, remised, released, aliened, conveyed and confirmed, and by these presents do give, grant, bargain, sell, remise, release, alien, convey and confirm unto the said part of the second part, their heirs and assigns forever, the following described real estate, situated in the County of Taylor, and State of Wisconsin, to-wit:

That part of the Northwest Quarter of the Northeast Quarter (NW¼ NE¼) of Section One (1) Township Thirty-two (32) North, Range One (1) East described as follows: Commencing at the point of intersection of the South line of said forty with the east boundary line of Wisconsin State Trunk Highway 13; thence easterly on and along the South boundary line of said forty a distance of 12 rods; thence northerly parallel with the East line of said highway for a distance of 30 rods; thence westerly parallel with the South line of said forty for a distance of 12 rods to the East line of said highway; thence southerly along the East line of said highway a distance of 30 rods to place of beginning.

Real Estate Taxes for the year 1964 shall be paid by parties of the second part.

($.55 REVENUE STAMPS)

TOGETHER with all and singular the hereditaments and appurtenances thereunto belonging or in any wise appertaining; and all the estate, right, title, interest, claim or demand whatsoever, of the said parties of the first part, either in law or equity, either in possession or expectancy of, in and to the above bargained premises, and their hereditaments and appurtenances.

TO HAVE AND TO HOLD the said premises as above described with the hereditaments and appurtenances, unto the said parties of the second part, and to their heirs and assigns FOREVER.

AND THE SAID Palmer W. Olson and Miannetta M. Olson

for their heirs, executors and administrators, do covenant, grant, bargain and agree to and with the said part of the second part, their heirs and assigns, that at the time of the ensealing and delivery of these presents are well seized of the premises above described, as of a good, sure, perfect, absolute and indefeasible estate of inheritance in the law, in fee simple, and that the same are free and clear from all incumbrances whatever,

and that the above bargained premises in the quiet and peaceable possession of the said parties of the second part, their heirs and assigns, against all and every person or persons lawfully claiming the whole or any part thereof, they will forever WARRANT AND DEFEND.

IN WITNESS WHEREOF, the said parties of the first part have hereunto set their hands and seals this 25th day of March A. D., 1964.

Signed and Sealed in Presence of

Raymond H. Scott
(Raymond H. Scott)
L. Marie Gingles
(L. Marie Gingles)

Palmer W. Olson (SEAL)
(Palmer W. Olson)
Miannetta M. Olson (SEAL)
(Miannetta M. Olson)
(SEAL)
(SEAL)

STATE OF WISCONSIN, TAYLOR County. } ss.

Personally came before me, this 25th day of March A. D., 1964.

the above named Palmer W. Olson and Miannetta M. Olson

to me known to be the persons who executed the foregoing instrument and acknowledged the same.

Received for Record this 25th day of March A. D., 1964, at 11:30 o'clock A. M.

Harold R. Gowey Register of Deeds.

NOTARY SEAL

Raymond H. Scott)
(Raymond H. Scott)
Notary Public, Taylor County, Wis.

My Commission ~~expires~~ is permanent A. D., 19X

Reel 317 Image 171

DOCUMENT NO. 183857

Vol 147 Page 598

STATE BAR OF WISCONSIN—FORM 1
WARRANTY DEED
THIS SPACE RESERVED FOR RECORDING DATA

REGISTER'S OFFICE, County of Taylor, Wis. } ss.
Received for record this 20 day of March 1973 at 9 o'clock A.M., and recorded in Vol. 147 of Deeds on page 598
Harold R. Gowe Register

RETURN TO

Tax Key #
This is not homestead property.

THIS DEED, made between JOHN GABRIEL and JUANITA GABRIEL, individually and as husband and wife, Grantors

and RONALD D. BRANDNER and BETTY L. BRANDNER, husband and wife, Grantees

Witnesseth, That the said Grantor for a valuable consideration and one dollar conveys to Grantee the following described real estate in Taylor County, State of Wisconsin: That part of the Northwest Quarter of the Northeast Quarter (NW1/4-NE1/4) of Section One (1), Township Thirty-two (32) North, Range One (1) East, described as follows: commencing at the point of intersection of the South line of said forty with the East boundary line of Highway 13; thence North along the East line of said Highway 13 a distance of 30 rods to the place of true beginning; thence East parallel with the South forty line a distance of 12 rods; thence North, parallel with the East line of said Highway 13 a distance of 30 rods; thence West, parallel with the South forty line 12 rods to the East line of Highway 13, thence South along the East line of said Highway 30 rods to the place of beginning; excepting a part thereof previously conveyed for highway purposes (Wisconsin State Trunk Highway 13);

1973 real estate taxes shall be pro-rated between the parties based on 1972 taxes on said premises, as of March 15, 1973;

TRANSFER $ 80¢ FEE

Together with all and singular the hereditaments and appurtenances thereunto belonging or in any wise appertaining:
And John Gabriel and Juanita Gabriel
warrants that the title is good, indefeasible in fee simple and free and clear of encumbrances ~~XXXXX~~
and will warrant and defend the same.

Executed at Medford, Wisconsin this 13th day of March, 1973.

SIGNED AND SEALED IN PRESENCE OF

Jean Dassow
Jean Dassow
Joanne Henline
Joanne Henline

John Gabriel (SEAL)
John Gabriel
Juanita Gabriel (SEAL)
Juanita Gabriel
(SEAL)
(SEAL)

Signatures of John Gabriel and Juanita Gabriel, individually and as husband and wife
authenticated this 13th day of March, 1973.

Title: Member State Bar of Wisconsin or Other Party
Authorized under Sec. 706.06 viz.

STATE OF WISCONSIN
Taylor County } ss.

Personally came before me, this 13th day of March, 1973, the above named John Gabriel and Juanita Gabriel to me known to be the person s who executed the foregoing instrument and acknowledged the same.

Carol Haselow
Carol Haselow
Notary Public Taylor County, Wis.
My Commission (Expires) ~~HX~~ May 6, 1973

This instrument was drafted by
Raymond H. Scott, Attorney at Law

Notary Seal

The use of witnesses is optional.

Names of persons signing in any capacity should be typed or printed below their signatures.

H.C. Miller Company

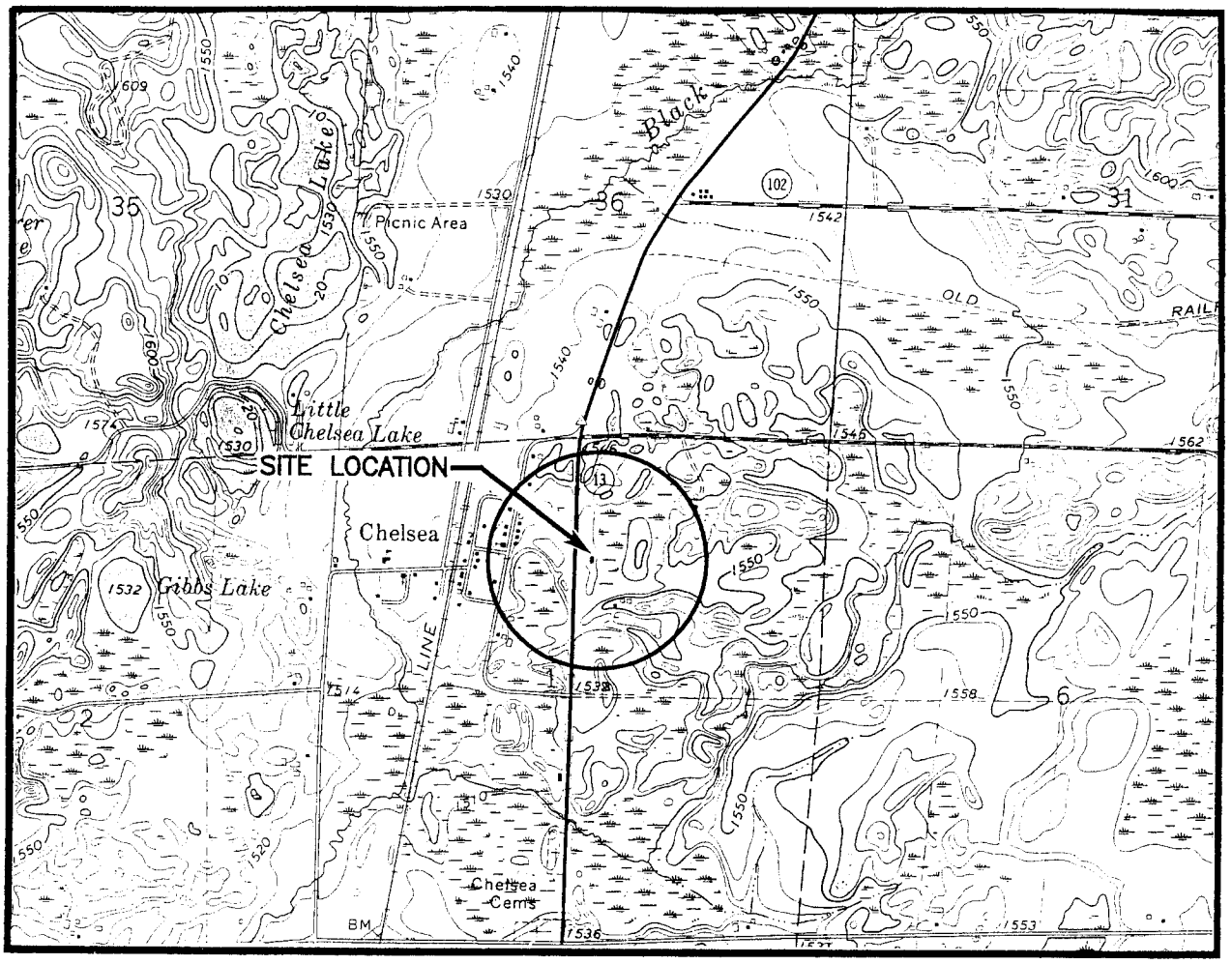

SCALE IN FEET

1" = 2000'

0 1000 2000 3000 4000 5000 6000 7000 8000

N

CONTOUR INTERVAL 10 FEET

NATIONAL GEODETIC VERTICAL DATUM OF 1929

LEGEND

○ BOUNDARY FOR WATER SUPPLY WELLS WITHIN A 1200' RADIUS OF SITE

■ PROBABLE LOCATION OF WATER SUPPLY WELLS

QUADRANGLE LOCATION

BASE MAP SOURCE: USGS WESTBORO, WISCONSIN 7.5 MINUTE QUADRANGLE, 1970

DRAWN BY: BJF	PROJECT: BTI04-1109-0288	DATE: 8/2/99

REV. DATE

THIS DRAWING AND ALL INFORMATION CONTAINED THEREON IS THE PROPERTY OF NORTHERN ENVIRONMENTAL INCORPORATED AND SHALL NOT BE COPIED OR USED EXCEPT FOR THE PURPOSE FOR WHICH IT IS EXPRESSLY FURNISHED.

Northern Environmental℠
Hydrologists • Engineers • Geologists

FIGURE 1
SITE LOCATION AND LOCAL TOPOGRAPHY

BRANDNER TRUCKING INC.
N7116 HIGHWAY 13, CHELSEA, WISCONSIN
RON BRANDNER

S:\PROJ\BTI\04-0288\CAD0288\TOPO

Water Level Data 12-04-00

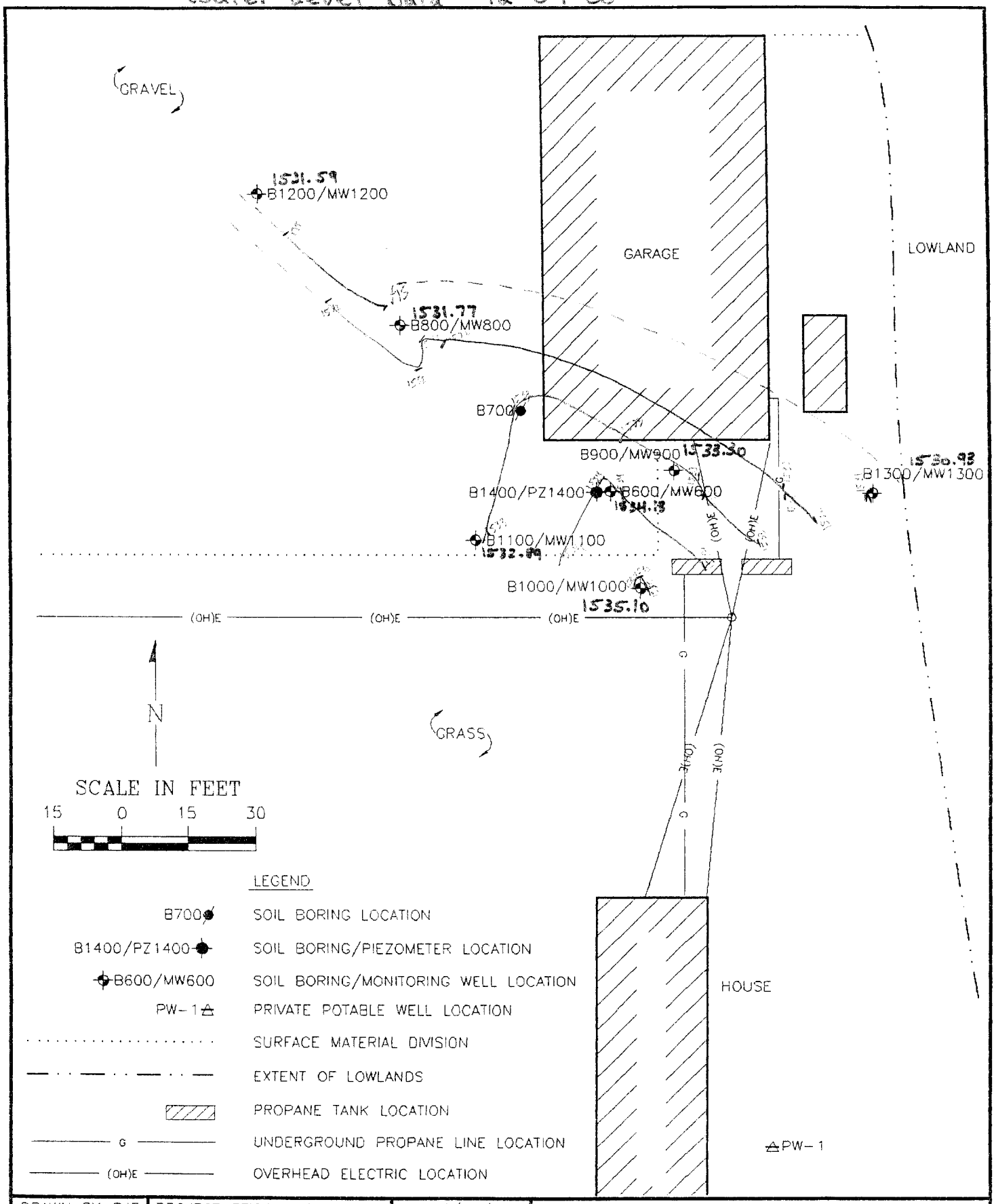

LEGEND

B700	SOIL BORING LOCATION
B1400/PZ1400	SOIL BORING/PIEZOMETER LOCATION
B600/MW600	SOIL BORING/MONITORING WELL LOCATION
PW-1	PRIVATE POTABLE WELL LOCATION
	SURFACE MATERIAL DIVISION
	EXTENT OF LOWLANDS
	PROPANE TANK LOCATION
G	UNDERGROUND PROPANE LINE LOCATION
(OH)E	OVERHEAD ELECTRIC LOCATION

DRAWN BY: BJF	PROJECT: BTI04-1109-0316	DATE: 1/11/01
REV. DATE	THIS DRAWING AND ALL INFORMATION CONTAINED THEREON IS THE PROPERTY OF NORTHERN ENVIRONMENTAL INCORPORATED AND SHALL NOT BE COPIED OR USED EXCEPT FOR THE PURPOSE FOR WHICH IT IS EXPRESSLY FURNISHED.	

Northern Environmental℠
Hydrologists • Engineers • Geologists

FIGURE 3
SOIL BORING/MONITORING WELL/PIEZOMETER LOCATIONS

BRANDNER TRUCKING, INC. (GASOLINE)
N7116 HIGHWAY 13, CHELSEA, WISCONSIN
RON BRANDNER

S:\PROJ\BTI\04-0316\CAD0316\SBMWLOC

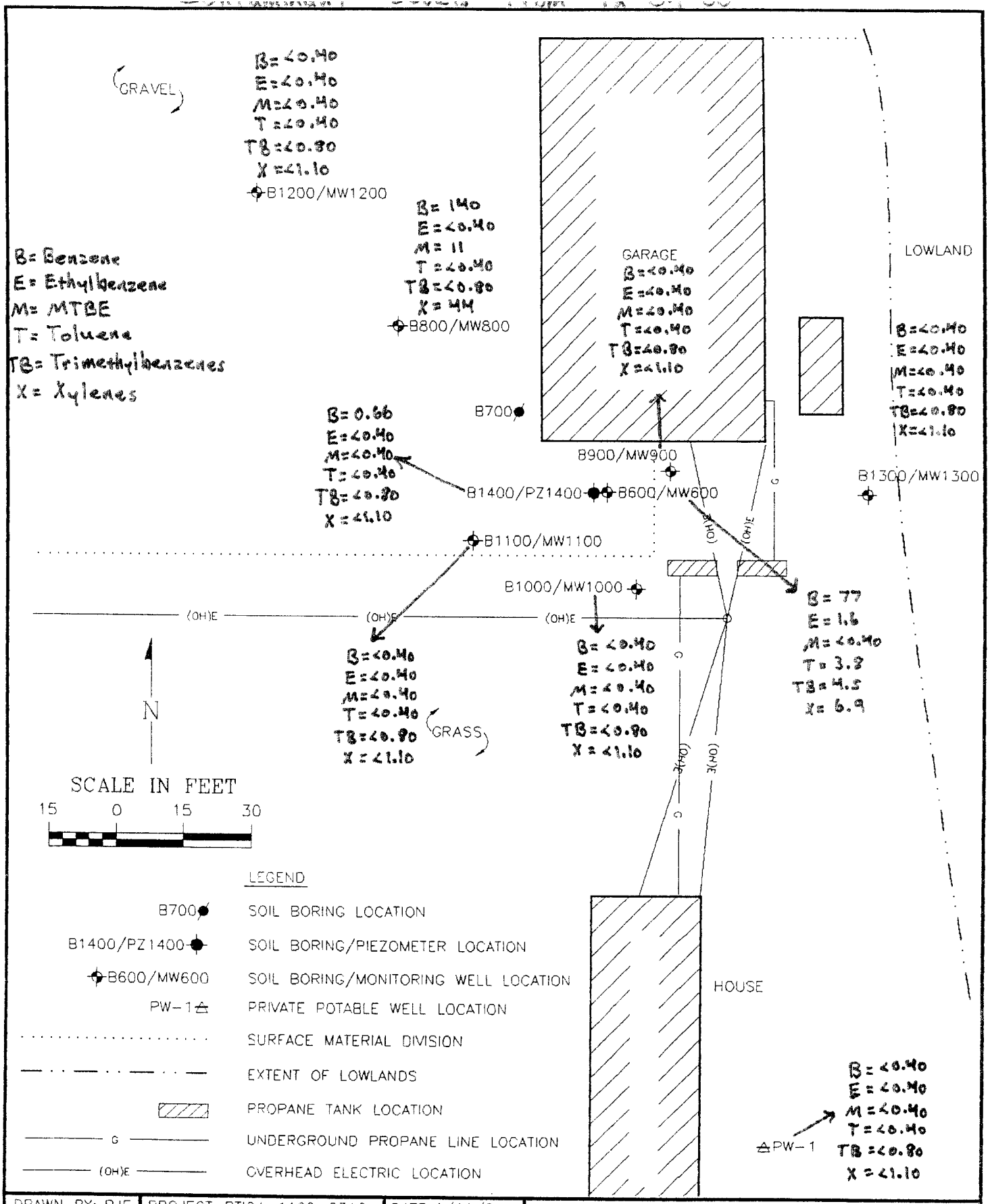

DRAWN BY: BJF	PROJECT: BTI04-1109-0316	DATE: 1/11/01
REV. DATE	THIS DRAWING AND ALL INFORMATION CONTAINED THEREON IS THE PROPERTY OF NORTHERN ENVIRONMENTAL INCORPORATED AND SHALL NOT BE COPIED OR USED EXCEPT FOR THE PURPOSE FOR WHICH IT IS EXPRESSLY FURNISHED.	
	Northern Environmental℠ *Hydrologists • Engineers • Geologists*	

FIGURE 3
SOIL BORING/MONITORING WELL/PIEZOMETER LOCATIONS

BRANDNER TRUCKING, INC. (GASOLINE)
N7116 HIGHWAY 13, CHELSEA, WISCONSIN
RON BRANDNER

S:\PROJ\BTI\04-0316\CA00316\SBMWLOC

Table 3, Gasoline Site Ground-Water Analytical Results, Brandner Trucking Inc., Chelsea, Wisconsin

Well ID	Date Sampled	QC Hold Time Met	GRO	Lead	Benzene	sec-Butylbenzene	n-Butylbenzene	1,2-Dichloroethane	Di-isopropyl ether	EDB (1,2-Dibromoethane)	Ethylbenzene	MTBE	Isopropylbenzene	p-Isopropyltoluene	Naphthalene	n-Propylbenzene	Toluene	Trimethylbenzenes	Xylenes	Dissolved Oxygen (mg/l)	Nitrate (mg/l)	Manganese (mg/l)	Iron (mg/l)	Sulfate (mg/l)	Temperature (°C)	Conductivity (uS)	pH (s.u.)	ORP (mV)
			Relevant and Significant Analytical Results (µg/l) VOCs																	Natural Attenuation Parameters								
WAC Chapter NR 140 Preventive Action Limit (PAL)			NE	1.5	0.5	NE	NE	0.5	NE	0.005	140	12	NE	NE	8	NE	200	96	1000	NA	NA	NA	NA	NA	NA	NA	NA	NA
WAC Chapter NR 140 Enforcement Standard (ES)			NE	15	5	NE	NE	5	NE	0.05	700	60	NE	NE	40	NE	1000	480	10000	NA	NA	NA	NA	NA	NA	NA	NA	NA
MW600	09/23/99	Yes	19000	15	1700	54	220	<7.2	<6.4	17"J"	1000	<6.2	77	<6.2	640	160	2100	2640	9900	---	---	---	---	---	---	---	---	---
	12/10/99	Yes	---	---	1300	---	---	---	---	---	330	27	---	---	---	---	100	580	1300	---	---	---	---	---	---	---	---	---
	06/05/00	Yes	---	---	41	---	---	---	---	---	18	1.7	---	---	---	---	20	66	101	3.15	0.6	0	0.8	<50	11.8	90	10.7	155
	08/30/00	Yes	---	---	180	---	---	---	---	---	11	<2.0	---	---	---	---	3.3*	65	95	2.09	>1.0	0.05	0.8	<50	19.4	120	8.0	225
	12/04/00	Yes	---	---	77	---	---	---	---	---	1.6	<0.40	---	---	---	---	3.8	4.5	6.9	1.37	0.7	0.35	0.2	<50	9.0	60	---	---
MW800	09/23/99	Yes	<100	<1	0.62"J"	<0.34	<0.23	1"J"	0.49"J"	<0.35	<0.34	1.9	<0.34	<0.31	<0.88	<0.3	<0.35	<0.99	<0.98	---	---	---	---	---	---	---	---	---
	12/10/99	Yes	---	---	<0.32	---	---	---	---	---	<0.34	1.8	---	---	---	---	<0.35	<0.99	<1	---	---	---	---	---	---	---	---	---
	06/05/00	Yes	---	---	<0.50	---	---	---	---	---	<0.50	2.7	---	---	---	---	<0.50	<1.0	<1.5	1.84	0.26	0.25	0	<50	9.8	330	11.4	105
	08/30/00	Yes	---	---	27	---	---	---	---	---	0.80*	14	---	---	---	---	0.82*	4.1	27	2.37	0.26	0.10	0	<50	16.5	340	8.2	205
	12/04/00	Yes	---	---	140	---	---	---	---	---	<0.40	11	---	---	---	---	<0.40	<0.80	44	1.02	0.1	0.25	0.4	<50	9.2	240	---	---
MW900	09/23/99	Yes	<100	<1	13	<0.34	<0.23	<0.36	<0.32	<0.35	<0.34	<0.31	<0.34	<0.31	3.2	<0.3	<0.35	<0.99	<0.98	---	---	---	---	---	---	---	---	---
	12/10/99	Yes	---	---	<0.32	---	---	---	---	---	<0.34	<0.31	---	---	---	---	<0.35	<0.99	<1	---	---	---	---	---	---	---	---	---
	06/05/00	Yes	---	---	<0.50	---	---	---	---	---	<0.50	<0.30	---	---	---	---	<0.50	<1.0	<1.5	1.47	0.24	0.35	0	<50	9.5	110	10.9	110
	08/30/00	Yes	---	---	<0.50	---	---	---	---	---	<0.50	<0.40	---	---	---	---	<0.50	<1.0	<1.5	1.24	0.1	0.20	0.06	<50	17.9	90	8.2	225
	12/04/00	Yes	---	---	<0.40	---	---	---	---	---	<0.40	<0.40	---	---	---	---	<0.40	<0.80	<1.10	5.33	0.6	0	0.4	<50	9.1	50	---	---

Note:

GRO = Gasoline Range Organics

uS = microsiemens

VOCs = Volatile Organic Compounds

NA = Not Applicable

ug/l = micrograms per liter

NE = Not Established by Wisconsin Administrative Code (WAC) Chapter NR 140

15 = WAC Enforcement Standard Exceeded

0.62"J" = WAC Preventive Action Limit Exceeded

--- = not analyzed

<x = not detected above laboratory limit of x

"J" or * = Analyte detected between laboratory Limit of Detection (LOD) and Limit of Quantitation (LOQ)

MTBE = Methyl Tert-Butyl Ether

s.u. = standard units

PW-1 = Private Potable Well

mV = millivolts

°C = degrees Celsius

NR = Natural Resources

Table 3, Gasoline Site Ground-Water Analytical Results, Brandner Trucking Inc., Chelsea, Wisconsin

			Relevant and Significant Analytical Results (µg/l)																	Natural Attenuation Parameters								
											VOCs																	
Well ID	Date Sampled	QC Hold Time Met	GRO	Lead	Benzene	sec-Butylbenzene	n-Butylbenzene	1,2-Dichloroethane	Di-isopropyl ether	EDB (1,2-Dibromoethane)	Ethylbenzene	MTBE	Isopropylbenzene	p-Isopropyltoluene	Naphthalene	n-Propylbenzene	Toluene	Trimethylbenzenes	Xylenes	Dissolved Oxygen (mg/l)	Nitrate (mg/l)	Manganese (mg/l)	Iron (mg/l)	Sulfate (mg/l)	Temperature (°C)	Conductivity (uS)	pH (s.u.)	ORP (mV)
WAC Chapter NR 140 Preventive Action Limit (PAL)			NE	1.5	0.5	NE	NE	0.5	NE	0.005	140	12	NE	NE	8	NE	200	96	1000	NA	NA	NA	NA	NA	NA	NA	NA	NA
WAC Chapter NR 140 Enforcement Standard (ES)			NE	15	5	NE	NE	5	NE	0.05	700	60	NE	NE	40	NE	1000	480	10000	NA	NA	NA	NA	NA	NA	NA	NA	NA
MW1000	09/23/99	Yes	<100	<1	<0.32	<0.34	<0.23	<0.36	<0.32	<0.35	<0.34	<0.31	<0.34	<0.31	<0.88	<0.3	<0.35	<0.99	<0.98	---	---	---	---	---	---	---	---	---
	12/10/99	Yes	---	---	<0.32	---	---	---	---	---	<0.34	<0.31	---	---	---	---	<0.35	<0.99	<1	---	---	---	---	---	---	---	---	---
	06/05/00	Yes	---	---	<0.50	---	---	---	---	---	<0.50	<0.30	---	---	---	---	<0.50	<1.0	<1.5	6.18	0.24	0	0	<50	10.1	60	10.7	135
	08/30/00	Yes	---	---	<0.50	---	---	---	---	---	<0.50	<0.40	---	---	---	---	<0.50	<1.0	<1.5	4.96	0.4	0.05	0.4	<50	16.9	60	8.2	225
	12/04/00	Yes	---	---	<0.40	---	---	---	---	---	<0.40	<0.40	---	---	---	---	<0.40	<0.80	<1.10	5.28	0.7	0.05	0.2	<50	9.4	50	---	---
MW1100	09/23/99	Yes	<100	<1	<0.32	<0.34	<0.23	<0.36	<0.32	<0.35	<0.34	<0.31	<0.34	<0.31	<0.88	<0.3	<0.35	<0.99	<0.98	---	---	---	---	---	---	---	---	---
	12/10/99	Yes	---	---	<0.32	---	---	---	---	---	<0.34	<0.31	---	---	---	---	<0.35	<0.99	<1	---	---	---	---	---	---	---	---	---
	06/05/00	Yes	---	---	<0.50	---	---	---	---	---	<0.50	<0.30	---	---	---	---	<0.50	<1.0	<1.5	2.76	0.8	0	0	<50	9.8	70	10.7	135
	08/30/00	Yes	---	---	<0.50	---	---	---	---	---	<0.50	<0.40	---	---	---	---	<0.50	<1.0	<1.5	1.58	0	0.15	0.6	<50	17.9	70	7.9	230
	12/04/00	Yes	---	---	<0.40	---	---	---	---	---	<0.40	<0.40	---	---	---	---	<0.40	<0.80	<1.1	2.78	0.3	0	0.2	<50	9.5	50	---	---
MW1200	12/10/99	Yes	<100	<1	<0.32	<0.34	<0.23	<0.36	<0.32	<0.35	<0.34	<0.31	<0.34	<0.31	<0.88	<0.3	<0.35	<0.99	<0.98	---	---	---	---	---	---	---	---	---
	06/05/00	Yes	---	---	<0.50	---	---	---	---	---	<0.50	<0.30	---	---	---	---	<0.50	<1.0	<1.5	3.26	>1.0	0.40	0	<50	10.6	1650	12.6	25
	08/30/00	Yes	---	---	<0.50	---	---	---	---	---	<0.50	<0.40	---	---	---	---	<0.50	<1.0	<1.5	2.17	0	0.20	0.8	<50	17.6	820	8.4	170
	12/04/00	Yes	---	---	<0.40	---	---	---	---	---	<0.40	<0.40	---	---	---	---	<0.40	<0.80	<1.10	3.60	>1.0	0.20	0.2	<50	10.3	1790	---	---

Note:

GRO = Gasoline Range Organics

VOCs = Volatile Organic Compounds

ug/l = micrograms per liter

NE = Not Established by Wisconsin Administrative Code (WAC) Chapter NR 140

15 = WAC Enforcement Standard Exceeded

0.62"J" = WAC Preventive Action Limit Exceeded

--- = not analyzed

<x = not detected above laboratory limit of x

"J" or * = Analyte detected between laboratory Limit of Detection (LOD) and Limit of Quantitation (LOQ)

MTBE = Methyl Tert-Butyl Ether

PW-1 = Private Potable Well

°C = degrees Celsius

uS = microsiemens

NA = Not Applicable

s.u. = standard units

mV = millivolts

NR = Natural Resources

Table 3, Gasoline Site Ground-Water Analytical Results, Brandner Trucking Inc., Chelsea, Wisconsin

			Relevant and Significant Analytical Results (µg/l)																	Natural Attenuation Parameters								
					VOCs																							
Well ID	Date Sampled	QC Hold Time Met	GRO	Lead	Benzene	sec-Butylbenzene	n-Butylbenzene	1,2-Dichloroethane	Di-Isopropyl ether	EDB (1,2-Dibromoethane)	Ethylbenzene	MTBE	Isopropylbenzene	p-Isopropyltoluene	Naphthalene	n-Propylbenzene	Toluene	Trimethylbenzenes	Xylenes	Dissolved Oxygen (mg/l)	Nitrate (mg/l)	Manganese (mg/l)	Iron (mg/l)	Sulfate (mg/l)	Temperature (°C)	Conductivity (uS)	pH (s.u.)	ORP (mV)
WAC Chapter NR 140 Preventive Action Limit (PAL)			NE	1.5	0.5	NE	NE	0.5	NE	0.005	140	12	NE	NE	8	NE	200	96	1000	NA	NA	NA	NA	NA	NA	NA	NA	NA
WAC Chapter NR 140 Enforcement Standard (ES)			NE	15	5	NE	NE	5	NE	0.05	700	60	NE	NE	40	NE	1000	480	10000	NA	NA	NA	NA	NA	NA	NA	NA	NA
MW1300	12/10/99	Yes	<100	<1	<0.32	<0.34	<0.23	<0.36	<0.32	<0.35	<0.34	<0.31	<0.34	<0.31	<0.88	<0.3	<0.35	<0.99	<0.98	---	---	---	---	---	---	---	---	---
	06/05/00	Yes	---	---	<0.50	---	---	---	---	---	<0.50	<0.30	---	---	---	---	<0.50	<1.0	<1.5	1.32	>1.0	0.10	0	<50	8.1	140	11.6	80
	08/30/00	Yes	---	---	<0.50	---	---	---	---	---	<0.50	<0.30	---	---	---	---	<0.50	<1.0	<1.5	0.40	0.14	0.35	0	<50	14.0	150	8.2	230
	12/04/00	Yes	---	---	<0.40	---	---	---	---	---	<0.40	<0.40	---	---	---	---	<0.40	<0.80	<1.10	1.97	0.5	0.20	0.2	<50	9.3	160	---	---
PZ1400	12/10/99	Yes	<100	<1	<0.32	<0.34	<0.23	<0.36	<0.32	<0.35	<0.34	<0.31	<0.34	<0.31	<0.88	<0.3	<0.35	<0.99	0.43"J"	---	---	---	---	---	---	---	---	---
	06/05/00	Yes	---	---	<0.50	---	---	---	---	---	<0.50	<0.30	---	---	---	---	<0.50	<1.0	<1.5	---	---	---	---	---	---	---	---	---
	08/30/00	Yes	---	---	<0.50	---	---	---	---	---	<0.50	<0.40	---	---	---	---	<0.50	<1.0	<1.5	---	---	---	---	---	---	---	---	---
	12/04/00	Yes	---	---	0.66*	---	---	---	---	---	<0.40	<0.40	---	---	---	---	<0.40	<0.80	<1.10	---	---	---	---	---	---	---	---	---
Duplicate (MW600)	12/10/99	Yes	---	---	1700	---	---	---	---	---	330	27	---	---	---	---	100	570	1300	---	---	---	---	---	---	---	---	---
	06/05/00	Yes	---	---	55	---	---	---	---	---	19	<3.0	---	---	---	---	21	74	125	---	---	---	---	---	---	---	---	---
	08/30/00	Yes	---	---	150	---	---	---	---	---	12	<2.0	---	---	---	---	3.1	65	98	---	---	---	---	---	---	---	---	---
Duplicate (MW600)	12/04/00	Yes	---	---	140	---	---	---	---	---	<0.40	11	---	---	---	---	<0.40	<0.80	43	---	---	---	---	---	---	---	---	---

Note:

GRO = Gasoline Range Organics

uS = microsiemens

VOCs = Volatile Organic Compounds

NA = Not Applicable

ug/l = micrograms per liter

NE = Not Established by Wisconsin Administrative Code (WAC) Chapter NR 140

15 = WAC Enforcement Standard Exceeded

0.62"J" = WAC Preventive Action Limit Exceeded

--- = not analyzed

<x = not detected above laboratory limit of x

"J" or * = Analyte detected between laboratory Limit of Detection (LOD) and Limit of Quantitation (LOQ)

MTBE = Methyl Tert-Butyl Ether

s.u. = standard units

PW-1 = Private Potable Well

mV = millivolts

°C = degrees Celsius

NR = Natural Resources

Table 3, Gasoline Site Ground-Water Analytical Results, Brandner Trucking Inc., Chelsea, Wisconsin

					Relevant and Significant Analytical Results (µg/l)															Natural Attenuation Parameters								
					VOCs																							
Well ID	Date Sampled	QC Hold Time Met	GRO	Lead	Benzene	sec-Butylbenzene	n-Butylbenzene	1,2-Dichloroethane	Di-Isopropyl ether	EDB (1,2-Dibromoethane)	Ethylbenzene	MTBE	Isopropylbenzene	p-Isopropyltoluene	Naphthalene	n-Propylbenzene	Toluene	Trimethylbenzenes	Xylenes	Dissolved Oxygen (mg/l)	Nitrate (mg/l)	Manganese (mg/l)	Iron (mg/l)	Sulfate (mg/l)	Temperature (°C)	Conductivity (uS)	pH (s.u.)	ORP (mV)
WAC Chapter NR 140 Preventive Action Limit (PAL)			NE	1.5	0.5	NE	NE	0.5	NE	0.005	140	12	NE	NE	8	NE	200	96	1000	NA	NA	NA	NA	NA	NA	NA	NA	NA
WAC Chapter NR 140 Enforcement Standard (ES)			NE	15	5	NE	NE	5	NE	0.05	700	60	NE	NE	40	NE	1000	480	10000	NA	NA	NA	NA	NA	NA	NA	NA	NA
TRIP	09/23/99	Yes	---	---	<0.32	<0.34	<0.23	<0.36	<0.32	<0.35	<0.34	<0.31	<0.34	<0.31	<0.88	<0.3	<0.35	<0.99	<0.98	---	---	---	---	---	---	---	---	---
	12/10/99	Yes	---	---	<0.32	<0.34	<0.23	<0.36	<0.32	<0.35	<0.34	<0.31	<0.34	<0.31	<0.88	<0.3	<0.35	<0.99	<0.98	---	---	---	---	---	---	---	---	---
	06/05/00	Yes	---	---	<0.50	---	---	---	---	---	<0.50	<0.30	---	---	---	---	<0.50	<1.0	<1.5	---	---	---	---	---	---	---	---	---
	08/30/00	Yes	---	---	<0.50	---	---	---	---	---	<0.50	<0.40	---	---	---	---	<0.50	<1.0	<1.5	---	---	---	---	---	---	---	---	---
	12/04/00	Yes	---	---	<0.40	---	---	---	---	---	<0.40	<0.40	---	---	---	---	<0.40	<0.80	<1.10	---	---	---	---	---	---	---	---	---
PW-1	09/28/99	Yes	---	---	<0.32	<0.34	<0.23	<0.36	<0.32	<0.35	<0.34	<0.31	<0.34	<0.31	<0.88	<0.3	<0.35	<0.99	<0.98	---	---	---	---	---	---	---	---	---
	12/10/99	Yes	---	---	<0.32	---	---	---	---	---	<0.34	<0.31	---	---	---	---	<0.35	<0.99	<1	---	---	---	---	---	---	---	---	---
	06/05/00	Yes	---	---	<0.50	---	---	---	---	---	<0.50	<0.30	---	---	---	---	<0.50	<1.0	<1.5	---	---	---	---	---	---	---	---	---
	08/30/00	Yes	---	---	<0.50	---	---	---	---	---	<0.50	<0.40	---	---	---	---	<0.50	<1.0	<1.5	---	---	---	---	---	---	---	---	---
	12/04/00	Yes	---	---	<0.40	---	---	---	---	---	<0.40	<0.40	---	---	---	---	<0.40	<0.80	<1.10	---	---	---	---	---	---	---	---	---

Note:

GRO = Gasoline Range Organics

uS = microsiemens

VOCs = Volatile Organic Compounds

NA = Not Applicable

ug/l = micrograms per liter

NE = Not Established by Wisconsin Administrative Code (WAC) Chapter NR 140

15 = WAC Enforcement Standard Exceeded

0.62"J" = WAC Preventive Action Limit Exceeded

--- = not analyzed

<x = not detected above laboratory limit of x

"J" or * = Analyte detected between laboratory Limit of Detection (LOD) and Limit of Quantitation (LOQ)

MTBE = Methyl Tert-Butyl Ether

s.u. = standard units

PW-1 = Private Potable Well

mV = millivolts

°C = degrees Celsius

NR = Natural Resources