GIS REGISTRY INFORMATION

SITE NAME: John S. Olynick Inc Site

BRRTS #: 03-61-000666 **FID # (if appropriate):**

COMMERCE # (if appropriate): 54433-9723-18

CLOSURE DATE: 8/9/07

STREET ADDRESS: N 7918 Hwy 73

CITY: Gilman

SOURCE PROPERTY GPS COORDINATES (meters in WTM91 projection): X= 458683 Y= 538530

CONTAMINATED MEDIA: Groundwater ☐ Soil ☐ Both ☒

OFF-SOURCE GW CONTAMINATION >ES: ☐ Yes ☒ No

IF YES, STREET ADDRESS 1:

GPS COORDINATES (meters in WTM91 projection): X= Y=

OFF-SOURCE SOIL CONTAMINATION >Generic or Site-Specific RCL (SSRCL): ☐ Yes ☒ No

IF YES, STREET ADDRESS 1:

GPS COORDINATES (meters in WTM91 projection): X= Y=

CONTAMINATION IN RIGHT OF WAY: ☐ Yes ☒ No

DOCUMENTS NEEDED:

Closure Letter, and any conditional closure letter or denial letter issued ☒

Copy of any maintenance plan referenced in the final closure letter. N/A ☐

Copy of (soil or land use) deed notice *if any required as a condition of closure* N/A ☐

Copy of most recent deed, including legal description, for all affected properties ☒

Certified survey map or relevant portion of the recorded plat map (*if referenced in the legal description*) for all affected properties N/A ☐

County Parcel ID number, *if used for county*, for all affected properties on deed ☒

Location Map which outlines all properties within contaminated site boundaries on USGS topographic map or plat map in sufficient detail to permit the parcels to be located easily (8.5x14" if paper copy). If groundwater standards are exceeded, the map must also include the location of all municipal and potable wells within 1200' of the site. ☒

Detailed Site Map(s) for all affected properties, showing buildings, roads, property boundaries, contaminant sources, utility lines, monitoring wells and potable wells. (8.5x14", if paper copy) This map shall also show the location of all contaminated public streets, highway and railroad rights-of-way in relation to the source property and in relation to the boundaries of groundwater contamination exceeding ch. NR 140 ESs and soil contamination exceeding ch. NR 720 generic or SSRCLs. ☒

Tables of Latest Groundwater Analytical Results (no shading or cross-hatching) ☒

Tables of Latest Soil Analytical Results (no shading or cross-hatching) ☒

Isoconcentration map(s), *if required for site investigation (SI)* (8.5x14" if paper copy). The isoconcentration map should have flow direction and extent of groundwater contamination defined. **If not available, include the latest extent of contaminant plume map.** ☒

GW: Table of water level elevations, with sampling dates, and free product noted if present on tables ☒

GW: Latest groundwater flow direction/monitoring well location map (should be 2 maps if maximum variation in flow direction is greater than 20 degrees) ☒

SOIL: Latest horizontal extent of contamination exceeding generic or SSRCLs, with one contour ☒

Geologic cross-sections, *if required for SI.* (8.5x14' if paper copy) ☒

RP certified statement that legal descriptions are complete and accurate ☒

Copies of off-source notification letters (if applicable) N/A ☐

Letter informing ROW owner of residual contamination (if applicable)(public, highway or railroad ROW) N/A ☐

Map created Mon Jan 15 15:03:49 CST 2007

Legend

All activities
LUST open
ERP open
LUST closed
ERP closed
Larger Activities
LUST open
ERP open
LUST closed
ERP closed
Great Lakes Region
LAKE MICHIGAN
LAKE SUPERIOR
MICHIGAN-UPPER
County Boundary
Local Roads
Rivers and Streams
24K Open Water
Municipalities
Digital Air Photo

WTM
458727,
538530

Scale: 1:3,387

DO NOT USE FOR NAVIGATION

State of Wisconsin \ DEPARTMENT OF NATURAL RESOURCES

Jim Doyle, Governor
Scott Hassett, Secretary
John Gozdzialski, Regional Director

Northern Region Headquarters
107 Sutliff Ave.
Rhinelander, Wisconsin 54501-3349
Telephone 715-365-8900
FAX 715-365-8932
TTY Access via relay - 711

August 9, 2007

Ms. Kathy Olynick
John S. Olynick, Inc.
N7918 Highway 73
Gilman, WI 54433

Subject: Closure Decision
John S. Olynick, Inc., N7918 Highway 73, Gilman, Wisconsin
WDNR BRRTS Activity #: 03-61-00066
PECFA Claim #: 54433-9723-18

Dear Ms. Olynick:

On March 8, 2007, the Department of Natural Resources ("Department") Northern Region Closure Committee ("Closure Committee") reviewed your request for closure of the case described above. The Closure Committee reviews environmental remediation cases for compliance with state rules and statutes to maintain consistency in the closure of these cases. On March 8, 2007, you were notified that the Closure Committee had granted conditional closure to this case.

On June 21, 2007 the Department received correspondence indicating that you have complied with the requirements of closure. The Department received copies of the monitoring well abandonment forms and a figure depicting property boundaries.

Based on the correspondence and data provided, it appears that your case meets the requirements of ch. NR 726, Wisconsin Administrative Code. The Department considers this case closed and no further investigation or remediation is required at this time.

Please be aware that this case may be reopened pursuant to s. NR 726.09, Wisconsin Administrative Code, if additional information regarding site conditions indicates that contamination on or from the site poses a threat to public health, safety or welfare, or the environment.

Your site will be listed on the DNR Remediation and Redevelopment GIS Registry of Closed Remediation Sites. Information that was submitted with your closure request application will be included on the GIS Registry. To review the sites on the GIS Registry web page, visit http://dnr.wi.gov/org/aw/rr/gis/index.htm. If your property is listed on the GIS Registry because of remaining contamination and you intend to construct or reconstruct a well, you will need prior Department approval in accordance with s. NR 812.09(4)(w), Wis. Adm. Code. To obtain approval, Form 3300-254 needs to be completed and submitted to the DNR Drinking and Groundwater program's regional water supply specialist. This form can be obtained on-line http://www.dnr.state.wi.us/org/water/dwg/3300254.pdf or at the web address listed above for the GIS Registry.

Section 101.143, Wis. Stats., requires that PECFA claimants seeking reimbursement of interest costs, for sites with petroleum contamination, submit a final reimbursement claim within 120 days after they receive a closure letter on their site. For claims not received by the PECFA Program within 120 days of the date of this letter, interest costs after 60 days of the date of this letter will not be eligible for PECFA reimbursement. If there is equipment purchased with PECFA funds remaining at the site, contact the Commerce PECFA Program to determine the method for salvaging the equipment.

The Department appreciates your efforts to restore the environment at this site. If you have any questions regarding this closure decision or anything outlined in this letter, please contact me at (715) 365-8959.

Sincerely,

John Sager
Hydrogeologist
Bureau for Remediation & Redevelopment

cc: Mr. Jeffery Vandenbusch, ECCI
Ms. Dee Lance, Commerce

State of Wisconsin \ DEPARTMENT OF NATURAL RESOURCES

Jim Doyle, Governor
Scott Hassett, Secretary
John Gozdzialski, Regional Director

Northern Region Headquarters
107 Sutliff Ave.
Rhinelander, Wisconsin 54501-3349
Telephone 715-365-8900
FAX 715-365-8932
TTY Access via relay - 711

March 9, 2007

Ms. Kathy Olynick
John S. Olynick, Inc.
N7918 Highway 73
Gilman, WI 54433

Subject: Conditional Closure Decision with Requirements to Achieve Final Closure, John S. Olynick, Inc., N7918 Highway 73, Gilman, Wisconsin
WDNR BRRTS Activity # 03-61-00066
PECFA Claim #54433-9723-18

Dear Ms. Olynick:

On March 8, 2007, the Wisconsin Department of Natural Resources' ("Department") Northern Region Closure Committee ("Closure Committee") reviewed your request for closure of the case described above. The Closure Committee reviews environmental remediation cases for compliance with state rules and statutes to maintain consistency in the closure of these cases. After careful review of the closure request, the Department has determined that the petroleum contamination on the site from the former waste oil and diesel fuel underground storage tanks appear to have been investigated and remediated to the extent practicable under site conditions. Your case has been remediated to Department standards in accordance with s. NR 726.05, Wis. Adm. Code and will be closed if the following conditions are satisfied:

The monitoring wells at the site must be properly abandoned in compliance with ch. NR 141, Wis. Adm. Code. Documentation of well abandonment must be submitted to me on Form 3300-5B found at www.dnr.state.wi.us/org/water/dwg/gw/ or provided by the Department of Natural Resources.

The information submitted to the Department for the GIS Registry of Closed Remediation Sites is incomplete. A figure is needed that shows the property boundaries in relation to the buildings and the areas of remaining soil and groundwater contamination.

Any remaining purge water, waste and/or soil piles generated as part of site investigation or remediation activities must be removed from the site and disposed of or treated in accordance with Department of Natural Resources' rules. If any waste disposal is necessary, please send appropriate documentation regarding the treatment or disposal of the remaining purge water, waste and/or soil piles.

When the above conditions have been satisfied, please submit the appropriate documentation to verify that applicable conditions have been met, and your case will be closed. Your site will be listed on the DNR Remediation and Redevelopment GIS Registry of Closed Remediation Sites. Information that was submitted with your closure request application will be included on the GIS Registry. To review the site on the GIS Registry web page, visit http://maps.dnr.state.wi.us/brrts.

Section 101.143, Wis. Stats., requires that PECFA claimants seeking reimbursement of interest costs, for sites with petroleum contamination, submit a final reimbursement claim within 120 days after they receive a closure letter on their site. For claims not received by the PECFA Program within 120 days of the date of this letter, interest costs after 60 days of the date of this letter will not be eligible for PECFA reimbursement. If there is equipment purchased with PECFA funds remaining at the site, contact the Commerce PECFA Program to determine the method for salvaging the equipment.

Please be aware that the case may be reopened pursuant to s. NR 726.09, Wis. Adm. Code, if additional information regarding site conditions indicates that contamination on or from the site poses a threat to public health, safety, or welfare or to the environment.

We appreciate your efforts to restore the environment at this site. If you have any questions regarding this letter, please contact me at (715) 365-8959.

Sincerely,

John Sager
Hydrogeologist
Bureau for Remediation & Redevelopment

cc: Mr. Jeffrey Vandenbusch, ECCI, Inc.
Ms. Dee Zoellner, Wisconsin Department of Commerce

Document Number

QUIT CLAIM DEED

DOC# 311179

Recorded
JUNE 03, 2005 AT 10:10AM
Signed: Marvel A. Lemke
TAYLOR COUNTY WISCONSIN
MARVEL A LEMKE
REGISTER OF DEEDS
Fee Amount: $11.00
Fee Exempt 77.25-(15G)

THIS SPACE RESERVED FOR RECORDING DATA

John Olynick and Dolores Olynick, husband and wife, Grantor, quit-claims to **Olynick Realty, LLC, a Wisconsin limited liability company**, Grantee, the following described real estate in **Taylor** County, State of Wisconsin:

A parcel of land in the Northwest Quarter of the Northwest Quarter (NW 1/4 - NW 1/4) of Section Twenty-nine (29), Township Thirty-three (33) North, Range Three (3) West, described as follows: Commencing at the Northwest corner of said forty (being the intersection of the centerline of Spur Road and Highway 73), thence South along the centerline of Highway 73, 800 feet to the place of real beginning; thence East, parallel with the North forty line to the East forty line; thence South along the East forty line 28 feet; thence West, parallel with the North forty line, to the West forty line; thence North along the West forty line 28 feet to the place of real beginning.

RETURN TO:
WELD, RILEY, PRENN & RICCI, S.C.
P.O. BOX 1030
EAU CLAIRE, WI 54702-1030
#11 pd(1)

This **is not** homestead property.

Tax Parcel No. 024.29.33.3W-6.3

Dated this 24th day of May, 2005.

John Olynick
John Olynick

Dolores Olynick
Dolores Olynick

STATE OF WISCONSIN)
) ss.
COUNTY OF Taylor)

Personally came before me this 24th day of May, 2005, the above-named John Olynick and Dolores Olynick known by me to be the person(s) who executed and acknowledged the foregoing instrument.

Christine H. Poetz
Notary Public, State of Wisconsin Christine H. Poetz
My commission expires 10/7/07

THIS INSTRUMENT WAS DRAFTED BY:
Attorney Jack A. Postlewaite
Weld, Riley, Prenn & Ricci, S.C.
Eau Claire, Wisconsin

F:\docs\Client N-Q\Olynick Realty\0000General\Quit Claim Deed.wpd

Notary Seal

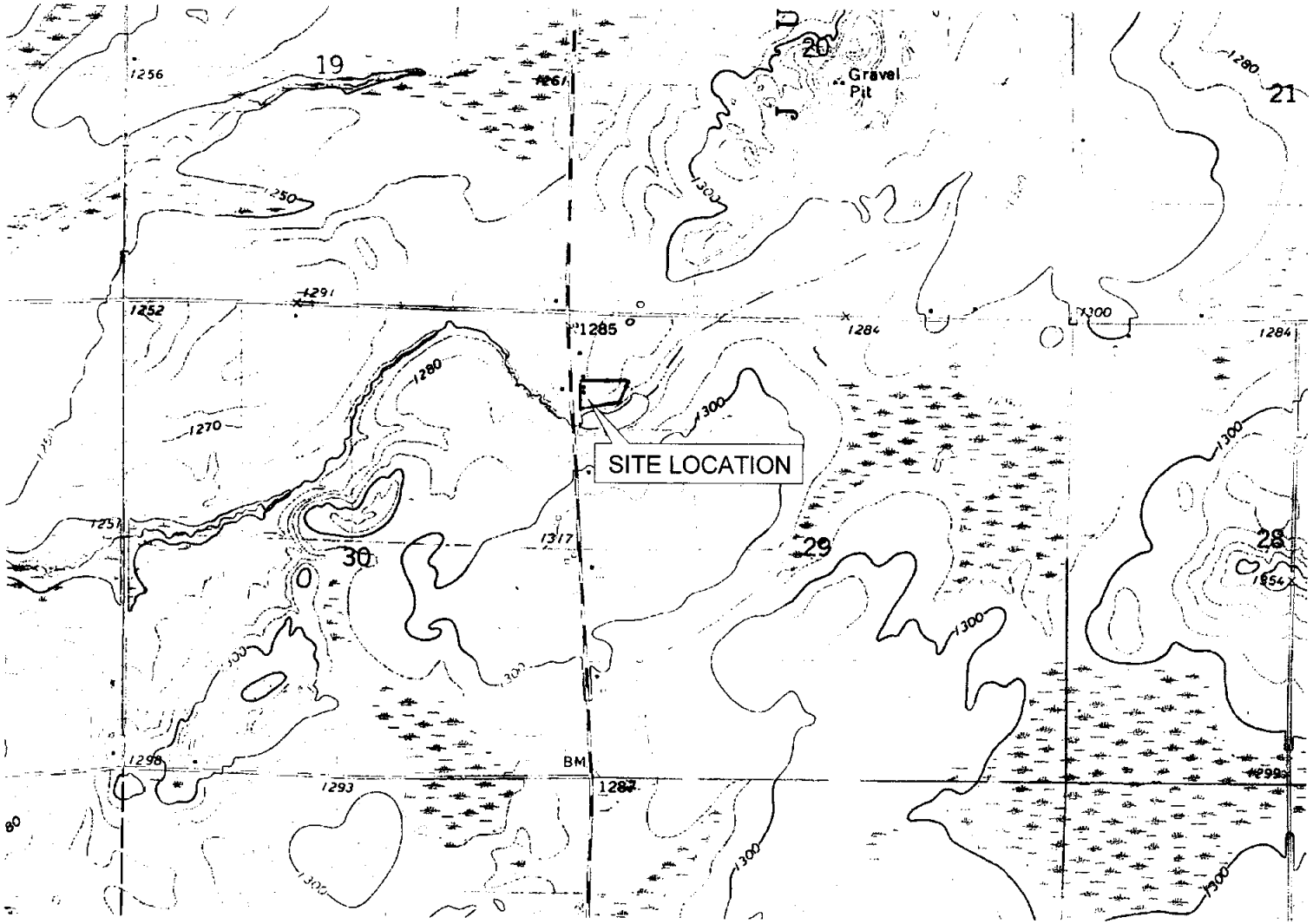

1" = 2000'
USGS 1971 JUMP RIVER, WI 7.5' QUADRANGLE

JOHN S. OLYNICK, INC., GILMAN, WI	
Figure 1 Site Location Map	
MARCH 2005	Drawn by JSL
Environmental Compliance Consultants, Inc.	

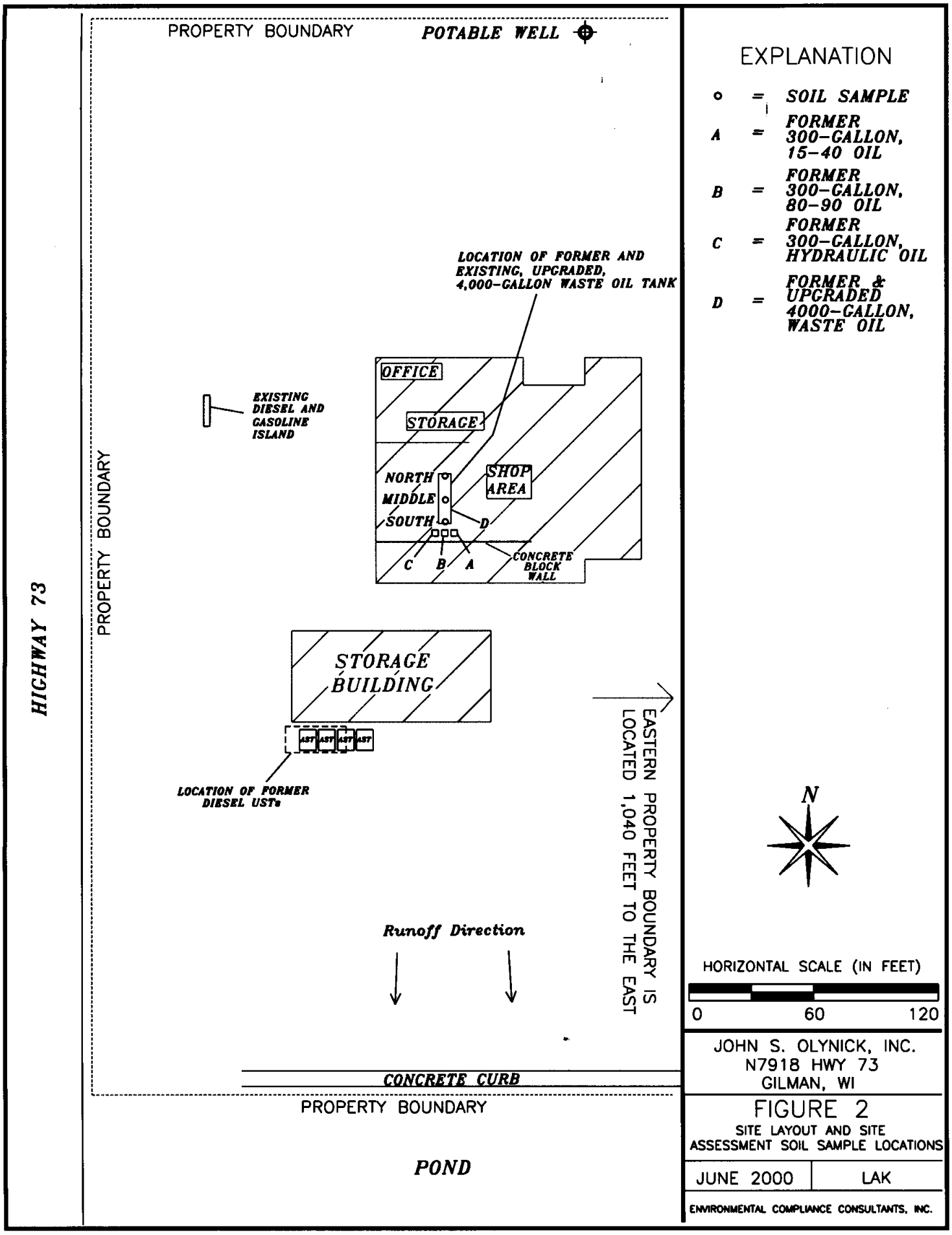
PROPERTY BOUNDARY
POTABLE WELL
EXPLANATION
o = SOIL SAMPLE
A = FORMER 300-GALLON, 15-40 OIL
B = FORMER 300-GALLON, 80-90 OIL
C = FORMER 300-GALLON, HYDRAULIC OIL
D = FORMER & UPGRADED 4000-GALLON, WASTE OIL
LOCATION OF FORMER AND EXISTING, UPGRADED, 4,000-GALLON WASTE OIL TANK
OFFICE
STORAGE
SHOP AREA
NORTH
MIDDLE
SOUTH
D
C
B
A
CONCRETE BLOCK WALL
EXISTING DIESEL AND GASOLINE ISLAND
PROPERTY BOUNDARY
HIGHWAY 73
STORAGE BUILDING
AST
LOCATION OF FORMER DIESEL USTs
EASTERN PROPERTY BOUNDARY IS LOCATED 1,040 FEET TO THE EAST
N
Runoff Direction
HORIZONTAL SCALE (IN FEET)
0
60
120
CONCRETE CURB
PROPERTY BOUNDARY
POND
JOHN S. OLYNICK, INC.
N7918 HWY 73
GILMAN, WI
FIGURE 2
SITE LAYOUT AND SITE ASSESSMENT SOIL SAMPLE LOCATIONS
JUNE 2000
LAK
ENVIRONMENTAL COMPLIANCE CONSULTANTS, INC.

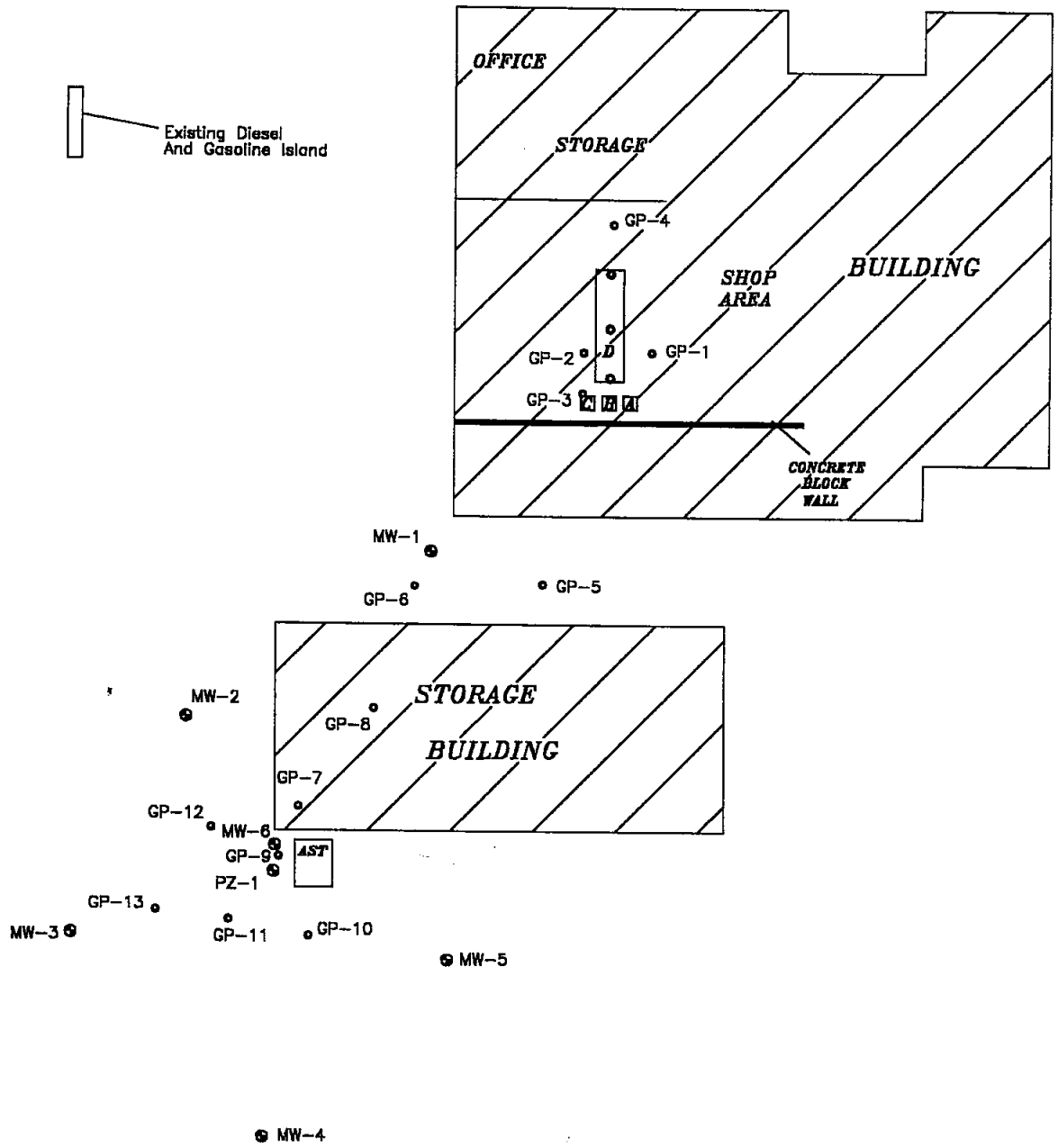

EXPLANATION

- ⊙ = Site Assessment Soil Sample
- A = Former 300-gallon, 15-40 Oil
- B = Former 300-gallon, 80-90 Oil
- C = Former 300-gallon, Hydraulic Oil
- D = Former & Upgraded 4000-gallon, Waste Oil
- ⊙ = Geoprobe Location
- ⊗ = Monitoring Well Location

N

HORIZONTAL SCALE (IN FEET)

0 20 40 60

JOHN S. OLYNICK, INC.
N7918 HWY 73
GILMAN, WI

FIGURE 3
Site Layout Showing Monitoring Well And Geoprobe Locations

Feb. 03	BDH

ENVIRONMENTAL COMPLIANCE CONSULTANTS, INC.

TABLE 3
GROUNDWATER ANALYTICAL SUMMARY
JOHN S. OLYNICK, INC.

		PVOCs								VOCs									PAHs											
Sample Date	Water Elevation	Benzene	Toluene	Ethyl-benzene	Total Xylenes	MTBE	1,2,4-TMB	1,3,5-TMB	Total TMB	PCE	TCE	Chloro-methane	Dichlorodi-fluorometh.	1,1,2-Trichloro-ethane	Trichlorofluoro-methane	cis-1,2-Dichlor-oeth(yl)ene	1,1-Dichloro-ethane	Methylene Chloride	Acenaph-thene	Acenaph-thylene	Anthracene	Benzo(a)-anthracene	Chrysene	Fluoran-thene	Fluorene	1-Methyl-naphthalene	2-Methyl-naphthalene	Naphthalene	Phenan-threne	Pyrene
NR 140 ES		5	1,000	700	10,000	60	NA	NA	480	5	5	3	1,000	5		70	850	5	600	5	3,000	0.048	0.2	400	400	700	400	40	4.8	250
NR 140 PAL		0.5	200	140	1,000	12	NA	NA	96	0.5	0.5	0.3	200	0.5		7.0	85	0.5	120	1	600	0.0048	0.02	80	80	140	80	8	0.96	50
MW-1 (PVC Elev. = 1282.89)																														
01/17/00	1274.64	[0.14]	[0.19]	[0.17]	[1.9]	<0.23	3.5	9.7	13.2	3.2	4.7	<0.15	0.74	<0.13	1.3	4.8	2.2	<0.18	3.4	<0.073	<0.023	<0.042	<0.023	<0.034	[0.069]	<0.097	<0.86	[0.31]	[0.20]	[0.072]
03/20/00	1275.69	<0.24	<0.24	<0.26	<0.97	<0.42	<0.27	<0.27	<0.54	<0.25	<0.23	<0.5	<0.28	<0.27	1.5	<0.27	<0.28	<0.27	<0.026	[0.10]	<0.023	[0.049]	<0.023	[0.042]	<0.031	<0.097	[0.14]	<0.25	<0.066	<0.025
06/29/00	1276.68	<0.32	<0.37	<0.14	<0.83	<0.29	<0.12	<0.14	<0.26	<0.11	<0.34	<0.33	[0.21]	<0.11	[0.28]	<0.15	<0.36	<0.35										<0.37		
09/26/00	1276.41	<0.51	<0.51	<0.51	<1.7	<1.0	<0.52	<0.54	<1.06										[0.045]	<0.073	0.076	<0.042	<0.23	<0.034	<0.031	<0.097	[0.098]		<0.066	<0.025
12/20/00	1275.84	<0.5	<0.6	<0.6	<1.7	<0.92	<1.7	<0.9	<2.6																					
03/29/01	1276.22	<0.21	<0.22	<0.23	<0.44	<0.091	<0.23	<0.21	<0.44										<0.13	<0.16	<0.020	<0.11	<0.059	<0.066	<0.11	0.84	1.1	0.92	<0.045	<0.032
06/25/01	1277.87	<0.19	<0.11	<0.13	<0.3	<0.2	<0.12	<0.11	<0.23																			<0.082		
09/26/01	1276.61	<0.21	<0.22	<0.23	<0.44	<0.091	<0.23	<0.21	<0.44																					
12/19/01	1275.65	<0.21	<0.41	<0.22	<0.69	<0.46	<0.26	<0.34	<0.60										<0.28	<0.32	<0.042	<0.24	<0.13	<0.14	<0.24	<0.17	<0.15	<0.12	<0.096	<0.068
03/14/03	1275.49	<0.29	<0.34	<0.26	<0.89	<0.31	<0.31	<0.39	<0.70	8.3	2.5																			
03/29/05	1275.45	<0.31	<0.3	<0.5	<0.92	<0.3	<0.4	<0.31	<0.71	0.564	<0.5	<0.29	<0.7	<0.3	2.04	<0.4	<0.5	<0.3										<0.8		
09/01/05	1275.57	<0.31	<0.3	<0.5	<0.92	<0.3	<0.4	<0.31	<0.71	<0.45	<0.5	<0.29	<0.7	<0.3	<1.0	<0.4	<0.5	<0.3										<0.8		
01/11/06	1275.44	<0.14	<0.25	<0.17	<0.57	<0.20	<0.16	<0.15	<0.31	[0.19]	<0.13	<0.17	<0.28	<0.20	1.80	<0.18	<0.15	<0.25										<0.25		
08/31/06	1275.93	<0.20	<0.18	<0.18	<0.49	<0.19	<0.18	<0.18	<0.36	<0.18	[0.34]	0.73	[0.34]	<0.17	[0.39]	<0.20	<0.21	<0.18										<0.26		
11/29/06	1275.54									<0.71	<0.50	<0.29				<0.40														
MW-2 (PVC Elev. = 1280.86)																														
01/17/00	1274.42	0.75	0.43	0.74	4.4	<0.23	17	8.9	25.9	1.6	2.1	<0.15	[0.36]	<0.13	0.8	6.9	3.8	<0.18	0.79	<0.073	<0.023	<0.042	<0.023	[0.073]	[0.041]	0.57	0.56	0.91	[0.11]	<0.025
03/20/00	1275.63	<0.24	<0.24	<0.26	<0.97	<0.42	<0.27	<0.27	<0.54	1.4	1.4	<0.5	[0.39]	<0.27	2.5	4.5	1.7	<0.27	<0.026	<0.073	<0.023	<0.042	<0.023	[0.084]	<0.031	<0.097	[0.14]	<0.25	<0.066	0.15
06/29/00	1276.51	1.1	<0.37	<0.14	<0.83	<0.29	0.48	[0.37]	[0.85]	[0.25]	<0.34	<0.33	<0.12	<0.11	[0.26]	1	[0.44]	<0.35										<0.37		
09/26/00	1276.05	<0.51	<0.51	<0.51	<1.70	<1.0	<0.52	<0.54	<1.06										[0.049]	<0.073	<0.023	[0.065]	0.084	[0.046]	<0.031	<0.097	[0.067]		<0.066	<0.025
12/20/00	1275.30	[0.98]	<0.6	<0.6	<1.7	<0.92	<1.7	<0.9	<2.6																					
06/25/01	1277.45	0.78	<0.11	<0.13	<0.3	<0.2	<0.12	<0.11	<0.23																			<0.082		
09/26/01	1276.22	1.1	<0.22	<0.23	<0.44	[0.097]	[0.32]	<0.21	<0.53																					
12/19/01	1276.38	1.1	<0.41	<0.22	<0.69	<0.46	<0.26	<0.34	<0.60										<0.28	<0.32	<0.042	<0.24	<0.13	<0.14	<0.24	<0.17	<0.15		<0.096	<0.068
03/14/03	1274.89	<0.29	<0.34	<0.26	<0.89	<0.31	<0.31	<0.39	<0.70	1.0	[0.78]																			
03/29/05	1275.10	<0.31	<0.3	<0.5	<0.92	<0.3	<0.4	<0.31	<0.71	2.23	<0.5	<0.29	<0.7	<0.3	<1.0	0.648	<0.5	<0.3										<0.8		
09/01/05	1275.26	<0.31	<0.3	<0.5	<0.92	<0.3	<0.4	<0.31	<0.71	6.73	0.516	<0.29	<0.7	<0.3	<1.0	0.406	<0.5	<0.3										<0.8		
01/11/06	1275.24	[0.36]	<0.21	<0.18	<0.60	<0.18	<0.23	<0.21	<0.44	5.7	0.74	<0.20	<0.16	<0.20	<0.17	[0.26]	<0.17	<0.25										<0.37		
08/31/06	1275.67	[0.33]	<0.18	<0.18	<0.49	<0.19	<0.18	<0.18	<0.36	6.9	[0.44]	<0.14	<0.17	<0.17	[0.53]	<0.20	<0.21	<0.18										<0.26		
11/29/06	1275.33									0.85	<0.50	<0.29				<0.40														
MW-3 (PVC Elev. = 1279.61)																														
01/17/00	1274.23	4.8	0.48	1.7	10.8	<0.23	40	20	60	0.46	0.6	<0.15	<0.13	<0.13	2.3	1.2	[0.24]	<0.18	0.89	<0.073	<0.023	<0.042	<0.023	0.2	0.14	2	1.7	3	0.28	0.1
03/20/00	1275.73	<0.97	<0.95	<1	<3.9	<1.7	<1.1	<1.1	<2.2	<1	<0.92	<2	<1.1	<1.1	70	<1.1	<1.1	<1.1	<0.026	0.39	<0.023	<0.042	<0.023	<0.34	<0.031	<0.097	<0.86	<1	<0.066	<0.025
06/29/00	1276.35	<1.6	<1.9	<0.7	[0.98]	<1.5	[1]	<0.7	[1.7]	<0.56	<1.7	<1.7	<0.61	<0.56	44	<0.76	<1.8	<1.7										[2.5]		
09/26/00	1276.05	<1.6	<1.9	<0.70	<4.6	<1.5	[1.1]	<0.70	<1.80	<0.56	<1.7	<1.7	<0.61	<0.56			<1.8	<1.7	0.17	[0.090]	<0.023	<0.042	<0.023	<0.034	[0.038]	0.79	0.28	[3.2]	<0.066	<0.025
12/20/00	1275.16	3.2	<0.6	<0.6	<1.7	<0.92	<1.7	<0.9	<2.6																					
03/29/01	1276.05	2.8	<0.11	0.97	2.4	<0.2	1.8	0.54	2.34	<0.14	<0.098	<0.13	<0.21	<0.2		<0.098		<0.12	<0.25	<0.28	<0.037	<0.21	<0.11	<0.12	<0.21	[0.45]	[0.22]	10	<0.084	<0.060
06/25/01	1277.13	1.4	<0.11	<0.13	1.4	<0.2	0.53	<0.11	<0.64										<0.14	<0.16	<0.021	<0.12	<0.062	<0.069	<0.12	<0.085	<0.075	3.0	<0.047	<0.033
09/26/01	1276.24	0.73	<0.11	<0.13	1.6	<0.2	<0.12	<0.11	<0.23	<0.14	<0.098	<0.13	<0.21	<0.2		<0.098		<0.12	<0.13	<0.15	<0.020	<0.12	<0.061	<0.067	<0.12	4.2	4.2	8.4	<0.046	<0.033
12/19/01	1276.24	1.8	<0.41	<0.22	<0.69	<0.46	<0.26	<0.34	<0.60										<0.28	<0.32	<0.042	<0.24	<0.13	<0.14	<0.24	0.76	0.97	3.9	<0.096	<0.068
03/14/03	1271.90 ?	[2.4]	<1.7	<1.3	<4.4	<1.5	<1.5	<2.0	<3.5	<1.5	<1.2																	19		
03/29/05	1275.24	1.78	<0.3	0.621	<0.924	<0.3	<0.4	<0.31	<0.71	<0.45	<0.5	4.11	1.96	<0.3	39	<0.4	<0.5	<0.3										12.1		
09/01/05	1275.30	1.56	<0.3	0.541	<1.08	<0.3	<0.4	<0.31	<0.71	<0.45	<0.5	4.87	4.06	<0.3	30.8	<0.4	<0.5	<0.3										19.7		
01/11/06	1275.14	2.2	<0.62	1.5	[1.2]	<0.50	[1.1]	<0.37	<1.47	<0.44	<0.32	<0.44	<0.69	[0.56]	42	<0.45	<0.39	<0.64										18		
03/23/06	1275.51	1.8	<0.44	[0.99]	[0.85]	<0.46	[0.96]	<0.46	<1.42	<0.45	<0.53	<0.36	<0.43	<0.43	27	<0.51	<0.52	<0.46										25		
08/31/06	1275.68	1.8	<0.44	[0.69]	[2.06]	<0.46	[0.80]	<0.46	<1.26	<0.45	<0.53	[0.62]	<0.43	<0.43	65	<0.51	<0.52	<0.46										32		
11/29/06	1275.50									<0.71	<0.50	<0.29				<0.40														
MW-4 (PVC Elev. = 1278.82)																														
01/17/00	1273.32	2.2	0.44	1	6.5	<0.23	31	13	44	0.4	0.58	<0.15	<0.13	<0.13	[0.24]	1.4	[0.31]	[0.21]	<0.026	<0.073	<0.023	<0.042	<0.023	<0.034	[0.074]	<0.097	2.3	1.8	[0.18]	[0.076]
03/20/00	1274.86	1.5	<0.24	<0.26	[1.7]	<0.42	6.8	[0.4]	[7.2]	<0.25	[0.25]	<0.5	<0.28	<0.27	2.1	<0.27	<0.28	<0.27	0.095	<0.073	<0.023	<0.042	<0.023	<0.034	<0.031	[0.12]	[0.18]	0.9	<0.066	<0.025
06/29/00	1275.48	3.2	<0.37	<0.14	<0.83	<0.29	[0.18]	[0.21]	[0.39]	<0.11	<0.34	<0.33	<0.12	<0.11	[0.22]	[0.35]	<0.36	<0.35										<0.37		
09/26/00	1275.10	<5.1	<5.1	<5.1	<17.0	<10	<5.2	<5.4	<10.6										<0.026	<0.073	<0.023	<0.042	<0.023	<0.034	<0.031	<0.097	<0.086		<0.066	<0.025
12/20/00	1275.30	5.0	<0.6	<0.6	1.7	<0.92	<1.7	<0.9	<2.6																					
03/29/01	1274.90																													
06/25/01	1276.11	1.9	<0.11	<0.13	<0.3	<0.2	<0.12	<0.11	<0.23										<0.14	<0.16	<0.021	<0.12	<0.062	<0.069	<0.12	<0.085	<0.075	<0.082	<0.047	<0.033
09/26/01	1275.46	2.4	<0.11	<0.13	<0.3	<0.2	<0.12	<0.11	<0.23										<0.13	<0.15	<0.020	<0.11	<0.059	<0.066	<0.11	<0.082	<0.072	<0.082	<0.045	<0.032
12/19/01	1275.28	2.6	<0.41	<0.22	<0.69	<0.46	<0.26	<0.34	<0.60										<0.28	<0.32	<0.042	<0.24	<0.13	<0.14	<0.24	<0.17	<0.15		<0.096	<0.068
03/14/03	1273.49	2.0	<0.23	<0.21	<0.55	[0.18]	<0.24	<0.27	<0.51	0.68	1.2																			
03/29/05	1274.04	1.31	<0.3	<0.5	<0.92	<0.3	<0.4	<0.31	<0.71	<0.45	<0.5	7.02	<0.7	<0.3	24.8	0.609	<0.5	<0.3										<0.8		
09/01/05	1274.26	2.86	<0.3	<0.5	<0.92	<0.3	<0.4	<0.31	<0.71	<0.45	<0.5	2.04	<0.7	<0.3	<1.0	<0.4	<0.5	<0.3										<0.8		
01/11/06	1274.13	3.5	<0.25	<0.17	<0.57	<0.20	<0.16	<0.15	<0.31	<0.18	<0.13	<0.17	<0.28	<0.20	<0.49	[0.18]	<0.15	<0.25										<0.25		
03/23/06	1274.50	3.3	<0.18	<0.18	<0.49	<0.19	<0.18	<0.18	<0.36	<0.18	<0.21	<0.14	<0.17	<0.17	<0.34	[0.32]	<0.21	<0.18										<0.26		
08/31/06	1274.56	3.6	<0.18	<0.18	<0.49	<0.19	<0.18	[0.20]	<0.38	<0.18	<0.21	[0.29]	<0.17	<0.17	<0.34	<0.20	<0.21	<0.18										[0.43]		
11/29/06	1274.37									<0.71	<0.50	<0.29				<0.40														

TABLE 3
GROUNDWATER ANALYTICAL SUMMARY
JOHN S. OLYNICK, INC.

Sample Date	Water Elevation	PVOCs: Benzene	Toluene	Ethyl-benzene	Total Xylenes	MTBE	1,2,4-TMB	1,3,5-TMB	Total TMB	VOCs: PCE	TCE	Chloro-methane	Dichlorodi-fluorometh.	1,1,2-Trichloro-ethane	Trichlorofluoro-methane	cis-1,2-Dichlor-oeth(y)ene	1,1-Dichloro-ethane	Methylene Chloride	PAHs: Acenaph-thene	Acenaph-thylene	Anthracene	Benzo(a)-anthracene	Chrysene	Fluoran-thene	Fluorene	1-Methyl-naphthalene	2-Methyl-naphthalene	Naphthalene	Phenan-threne	Pyrene
NR 140 ES		5	1,000	700	10,000	60	NA	NA	480	5	5	3	1,000	5		70	850	5	600	5	3,000	0.048	0.2	400	400	700	400	40	4.8	250
NR 140 PAL		0.5	200	140	1,000	12	NA	NA	96	0.5	0.5	0.3	200	0.5		7.0	85	0.5	120	1	600	0.0048	0.02	80	80	140	80	8	0.96	50
MW-5 (PVC Elev. = 1279.84)																														
01/17/00	1273.60	*0.6*	[0.29]	0.81	5.0	0.88	21	9.6	30.6	*1.2*	*1.2*	<0.15	[0.21]	<0.13	190	3.9	[0.48]	*0.9*	0.12	<0.073	<0.023	<0.042	<0.023	[0.076]	0.11	4.4	2.2	1.8	*1.7*	[0.18]
03/20/00	1274.79	<2.4	<2.4	<2.6	<9.7	<4.2	<2.7	<2.7	<5.4	<2.5	<2.3	<5	<2.8	<2.7	97	<2.7	<2.8	<2.7	<0.026	<0.073	<0.023	<0.042	<0.023	<0.034	[0.045]	<0.097	<0.086	<2.5	<0.066	<0.025
06/29/00	1275.67	<0.37	<0.36	<0.43	<1.17	<0.32	<0.42	<0.38	<0.8	<0.41	<0.33	<0.36	<0.33	<0.42	16	<0.33	<0.35	<0.36										<0.58		
09/26/00	1275.30	<0.64	<0.75	<0.28	<1.63	<0.58	<0.23	<0.28	<0.51	<0.23	<0.68	<0.67	<0.24	<0.22			<0.73	<0.70	<0.026	<0.073	<0.023	<0.042	<0.023	<0.034	<0.031	<0.97	<0.086	<0.74	<0.066	<0.025
03/29/01	Free Prod.	<19	<11	[16]	106	<20	74	[35]	*[109]*	<14	<9.8	<13	<21	<20			<9.8	<12	4.5	<0.15	<0.020	<0.11	<0.059	<0.086	8.3	12	3.0	**167**	7.8	<0.032
06/25/01	1276.37	27	101	<13	149	<20	102	[36]	*[138]*										<0.14	<0.16	<0.021	<0.12	<0.062	<0.089	42	*204*	*127*	**64**	<0.047	<0.033
09/26/01	1275.40	<0.19	<0.11	<0.13	<0.3	<0.2	<0.12	<0.11	<0.23	<0.14	<0.098	<6.4	<10	<10			<4.9	<5.9	<0.13	<0.15	<0.020	<0.11	<0.060	<0.067	<0.11	<0.083	<0.072	<0.082	<0.046	<0.032
12/19/01	1275.46	<0.21	<0.41	<0.22	<0.69	<0.46	<0.26	<0.34	<0.60										<0.28	<0.32	<0.042	<0.24	<0.13	<0.14	<0.24	<0.17	<0.15		<0.096	<0.068
03/14/03	1274.02	*[0.84]*	<0.47	<0.41	<1.11	<0.21	<0.48	<0.54	<1.02	*1.3*	*[0.91]*																	3.5		
03/29/05	1274.28	<0.31	<0.3	<0.5	<0.92	<0.3	<0.4	<0.31	<0.71	*0.996*	*0.616*	**3.58**	<0.7	<0.3	218	1.11	<0.5	<0.3										1.32		
09/01/05	1275.53	<1.55	<1.50	<2.50	<4.60	<1.50	<2.00	<1.55	<3.55	<2.25	<2.50	**3.11**	<3.50	<1.50	271	<2.0	<2.50	<1.50										<4.00		
DUP†		<3.10	<3.00	<5.00	<9.20	<3.00	<4.00	<3.10	<7.10	<4.50	<5.00	<2.90	<7.00	<3.00	293	<4.0	<5.00	<3.00										<8.00		
01/11/06	1274.41	<10	<10	<8.8	<29	<9.1	<11	<11	<22	<8	<9.3	<10	<7.9	<9.9	520	<9.0	<8.7	[15]										<18		
03/23/06	1276.82	<5.1	<4.4	<4.4	<12.4	<4.6	<4.4	<4.6	<9	<4.5	<5.3	<3.6	<4.3	<4.3	340	<5.1	<5.2	[5.5]										<6.5		
08/31/06	1274.79	<2.5	<2.4	<2.4	<6.6	<2.4	<3.9	<2.1	<6	<2	<3.7	<2.5	<2.1	<2.1	180	<2.4	<2.4	<4.5										<4.8		
11/29/06	1274.56									<0.71	<0.50	<0.29				0.62														
MW-6 (PVC Elev. = 1280.99)																														
01/17/00	1274.42	<0.97	<0.95	[1.5]	38	<1.7	68	32	100	<1	<0.92	<2	<1.1	<1.1	48	<1.1	<1.1	<1.1	8.1	<0.073	0.67	<0.042	<0.023	<0.034	5.9	95	26	**76**	**8.7**	0.54
03/20/00	1276.52	*[1.2]*	<0.95	4.5	29	<1.7	45	23	68	<1	<0.92	<2	<1.1	<1.1	52	<1.1	<1.1	<1.1	7.1	<0.073	<0.23	<0.042	<0.023	2.4	4.3	80	14	**87**	**8.6**	<0.025
DUP†		<2.4	<2.4	[3.1]	[19.2]	<4.2	43	16	59	<2.5	<2.3	<5	<2.8	<2.7	51	<2.7	<2.8	<2.7	8	<0.073	0.23	0.17	<0.023	3.1	4.4	70	30	**87**	**8.5**	0.81
06/29/00	1276.52	<3.2	<3.7	5.6	88	<2.9	100	38	138	<1.1	<3.4	<3.3	<1.2	<1.1	80	<0.33	<3.6	<3.5										**160**		
DUP†		<3.2	<3.7	5.9	89	<2.9	110	39	149	<1.1	<3.4	<3.3	<1.2	<1.1	84	<1.5	<3.6	<3.5										**160**		
09/26/00	1276.22	<3.2	<3.7	[4.1]	74	<2.9	81	22	*103*	<1.1	<3.4	<3.3	<1.2	<1.1			<3.6	<3.5	5.7	<1.8	<0.023	<1.1	<0.57	<0.034	2.9	78	55	**190**	*[2.5]*	<0.025
12/20/00	1275.16	3.0	0.48	2.9	50	<0.20	80	31	*111*	<0.85	<0.32	<0.42	<0.12	<0.33			<0.17	<0.36	<0.18	<0.21	<0.027	<0.16	<0.082	<0.091	<0.16	69	*86*	**170**	<0.062	<0.044
03/29/01	1276.16	3.9	[0.22]	<0.13	[0.32]	<0.2	[0.2]	<0.11	<0.31	*1.1*	*1.7*	<0.13	<0.21	<0.2			0.69	<0.12	<0.15	<0.17	<0.022	<0.13	<0.066	<0.073	<0.13	<0.091	<0.079	5.2	<0.050	<0.035
09/26/01	1276.08	<9.4	<5.5	<6.6	<15	<9.8	*463*	170	**633**	<7.1	<4.9	<6.4	<10	<10			<4.9	<5.9	**628**	<0.15	<0.020	<0.59	<0.31	<0.067	**677**	**2870**	**4480**	**639**	**1020**	<0.032
12/19/01	1276.44	4.2	[0.55]	1.7	53	<0.46	86	28	*114*										88	<0.32	<0.042	<0.24	<0.13	<0.14	*193*	*522*	**653**	**100**	**342**	<0.068
DUP†																			87	<0.32	<0.042	<0.24	<0.13	<0.14	*161*	*558*	**683**	**102**	**331**	<0.068
03/14/03	1274.73	<4.5	<4.7	<4.1	[59]	<2.1	91	37	*128*	<3.6	<4.3								320	<82	350	<19	<18	<12	**710**	**5300**	**9000**	**1200**	**2400**	*240*
DUP†		<4.5	<4.7	[4.2]	[63]	<2.1	98	39	*137*	<3.6	<4.3																	**220**		
03/29/05	1274.99	<3.10	<3.00	6.84	31.8	<3.0	59.7	19.1	78.8	<4.5	<5.0	<2.9	<7.0	<3.00	66.7	<4.0	<5.00	<3.00	<1.2	<1.20	<1.00	<0.8	<0.4	<1.20	<2.40	*213*	*334*	**111**	<1.60	<1.80
DUP†		<3.10	<3.00	24.4	44.8	<3.0	60.3	17.5	77.8	<4.5	<5.0	<2.9	<7.0	<3.00	64.6	<4.0	<5.00	<3.00										**103**		
09/01/05	1275.04	<1.55	<1.50	4.50	29	<1.50	49.5	13.0	62.5	<2.25	<2.50	<1.45	<3.50	<1.50	74.4	<2.0	<2.50	<1.50										**130**		
01/11/06	1274.99	*[2.5]*	<2.1	<1.8	[19.1]	<1.8	28	[4.9]	[32.9]	<1.6	<1.9	<2.0	<1.6	<2.0	82	<1.8	<1.7	<2.5										**89**		
DUP†		*[2.4]*	<2.1	<1.8	[18.5]	<1.8	27	[6.9]	[33.9]	<1.6	<1.9	<2.0	<1.6	<2.0	94	<1.8	<1.7	*[2.9]*										**86**		
03/23/06	1275.50	<2	<1.8	[2.2]	[13.8]	<1.9	24	[6.3]	[30.3]	<1.8	<2.1	<1.4	<1.7	<1.7	140	<2	<2.1	<1.8										**86**		
DUP†		<0.49	<0.51	[0.72]	3	<0.44	8.7	2.4	11.1																					
08/31/06	1275.74	*[2.2]*	<1.9	<1.9	[27]	<1.9	40	12	52	<1.6	<3	<2	<1.7	<1.7	90	<1.9	<1.9	<3.6										**71**		
DUP†		*[2.2]*	<1.9	<1.9	[24.7]	<1.9	38	12	50	<1.6	<3	<2	<1.7	<1.7	81	<1.9	<1.9	<3.6										**67**		
11/29/06	1275.40									<0.71	<0.50	<0.29				<0.40														
PZ-1 (PVC Elev. = 1280.90)																														
01/17/00	1274.27	[0.26]	[0.18]	[0.29]	[0.92]	<0.23	1.4	2.9	4.3	[0.34]	2.2	<0.15	[0.16]	<0.13	1.7	9.1	9.5	<0.18	0.42	<0.073	<0.023	<0.042	<0.023	[0.095]	[0.063]	0.64	0.24	0.58	[0.16]	<0.025
03/20/00	1275.81	<0.24	<0.24	<0.26	<0.97	<0.42	3.6	[0.88]	[4.48	<0.25	*1*	<0.5	<0.28	<0.27	22	5.2	7.4	<0.27	[0.05]	<0.073	<0.023	<0.042	<0.023	<0.034	<0.031	<0.097	[0.15]	1.5	<0.066	<0.025
06/29/00	1275.44	<0.37	<0.36	<0.43	<1.17	<0.32	[0.86]	[0.51]	[1.37]	<0.41	*[0.53]*	<0.36	<0.33	<0.42	2.3	4.8	7.3	<0.36										<0.58		
09/26/00	1276.13	<0.32	<0.37	<0.14	<0.83	<0.29	[0.13]	<0.14	[0.27]	<0.11	*[0.99]*	<0.33	[0.15]	<0.11			8.6	<0.35	[0.039]	<0.073	0.074	<0.042	<0.023	[0.041]	<0.31	<0.097	<0.086	[0.41]	<0.066	<0.025
12/20/00	1275.20	<0.29	<0.13	<0.57	<0.63	<0.20	<0.34	<0.29	<0.63	<0.85	0.49	<0.42	<0.12	<0.33			4.8	<0.36	<0.4	<0.46	<0.060	1.4	[0.45]	[0.48]	<0.34	<0.25	<0.22	<0.27	[0.31]	0.46
03/29/01	1276.03	<0.19	<0.11	<0.13	<0.3	<0.2	<0.12	<0.11	<0.23	<0.14	*0.56*	<0.13	<0.21	<0.2			7	<0.12	<0.4	<0.46	<0.060	<0.34	<0.18	<0.2	<0.34	<0.25	<0.22	<0.082	<0.14	<0.097
06/25/01	1269.29	<0.19	<0.11	<0.13	<0.3	<0.2	<0.12	<0.11	<0.23										<0.13	<0.15	<0.020	<0.11	<0.059	<0.066	<0.11	<0.082	<0.072	<0.082	<0.045	<0.032
09/26/01	1276.37	<0.19	<0.11	<0.13	<0.3	<0.2	<0.12	<0.11	<0.23	<0.14	<0.098	<0.13	<0.21	<0.2			7.4	<0.12	<0.13	<0.15	<0.020	<0.11	<0.060	<0.067	<0.11	<0.083	<0.072	<0.082	<0.046	<0.032
12/19/01	1274.57	<0.21	<0.41	<0.22	<0.69	<0.46	<0.26	<0.34	<0.60										<0.28	<0.32	<0.042	<0.24	<0.13	<0.14	<0.24	<0.17	<0.15		<0.096	<0.068
03/14/03	1275.11	<0.23	<0.23	<0.21	<0.55	<0.11	<0.24	<0.27	<0.51	[0.43]	*1.8*																	<0.39		
03/29/05	1275.30	<0.31	<0.3	<0.5	<0.92	<0.3	<0.4	<0.31	<0.71	0.456	*1.63*	<0.29	<0.7	<0.3	1.31	6.19	5.89	<0.3										<0.8		
09/01/05	1275.42	<0.31	<0.3	<0.5	<0.92	<0.3	<0.4	<0.31	<0.71	<0.45	*2.09*	<0.29	<0.7	<0.3	<1.0	8.77	6.99	<0.3										<0.8		
01/11/06	1275.49	<0.2	<0.21	<0.18	<0.60	<0.18	<0.23	<0.21	<0.44	[0.41]	*2.2*	<0.20	[0.21]	<0.20	1.5	8.2	7.6	<0.25										<0.37		
03/23/06	1275.14	<0.2	<0.18	<0.18	<0.49	<0.19	<0.18	<0.18	<0.36	[0.39]	*2.6*	<0.14	[0.27]	<0.17	2.2	9.2	7.4	<0.18										<0.26		
08/31/06	1275.47	<0.2	[0.30]	<0.19	<0.53	<0.19	<0.31	<0.16	<0.47	[0.48]	*2.8*	<0.2	<0.17	<0.17	4.1	8.8	6.9	<0.36										<0.38		
11/29/06	1275.69									<0.71	*2*	<0.29				*8.27*														

Note:

NR 140 ES: Wis. Admin. Code NR 140 Enforcement Standard. Exceedances indicated by bold font.

NR 140 PAL: Wis. Admin. Code NR 140 Preventive Action Limit. Exceedances indicated by italic font.

PCE = Tetrachloroethene; TCE = Trichloroeth(yl)ene.

All values are in ug/L.

Where values were detected for VOCs, only those with detections above the PAL are shown.

A blank cell indicates parameter not analyzed.

Values in brackets represent results greater than the Limit of Detection, but less than the Limit of Quantitation, and are within a region of "Less-Certain Quantitation."

TABLE 1

SOIL VOC LABORATORY RESULTS
JOHN S. OLYNICK, INC., GILMAN, WI

--	Parameter analyzed, but not detected, MDL < NR 720 GRCL
<10	Parameter analyzed, but not detected, MDL > NR 720 GRCL
100	Parameter concentration exceeds the NR 720 GRCL
	Parameter not analyzed

SAMPLE ID NO.	GP-1	GP-2	GP-3	GP-4	GP-5	GP-6	GP-7	GP-8	GP-9	MW-1	MW-2	MW-3	MW-6	MeOH BLANK	NR 720 GRCL
DATE	10/28/99	10/28/99	10/28/99	10/28/99	10/28/99	10/28/99	10/28/99	10/28/99	10/28/99	1/10/00	1/10/00	1/10/00	1/11/00	1/11/00	
DEPTH (feet bgs)	9	8-9	8-9	7-8	7-8	6-7	3-4	4-5	6-8	5-7	5-7	5-7	5-7		
Analyte															
DRO (mg/Kg)	--	<3.5>	--	--	--	--	1500	--	360	--	--	--	270		100
Lead (mg/Kg)	--	<3.1>	<3.7>	--	<3.5>	<5.0>	<3.1>	<7.7>	--						
VOCs* (μg/Kg)															
Benzene	--	--	--	--	--	--	<110	--	<110	<24	<24	<24	<1200	<24	5.5
Toluene	--	--	--	--	--	--	--	--	--	--	--	--	--	--	1500
Ethylbenzene	--	--	--	--	--	--	--	--	<230>	--	--	--	--	--	2900
1,2,4-Trimethylbenzene	--	--	--	--	--	--	5300	--	13000	--	--	--	4700	--	
1,3,5-Trimethylbenzene	--	--	--	--	--	--	2600	--	7700	--	--	--	<2800>	--	
Methyl- tert-Butyl-ether	--	--	--	--	--	--	--	--	--	--	--	--	--	--	
m&p-Xylenes	--	--	--	--	--	--	<500>	--	1700	--	--	--	--	--	
o-Xylene/Styrene	--	--	--	--	--	--	--	--	1100	--	--	--	--	--	
Total Xylenes	--	--	--	--	--	--	<500>	--	2800	--	--	--	--	--	4100
n-Butylbenzene							5900		17000						
sec-Butylbenzene							1000		4400						
tert-Butylbenzene							<240>		2200						
1,2-Dichloroethane															
Isopropylether															
Isopropylbenzene									870						
p-Isopropyltoluene									2700						
Naphthalene							8600		18000						
n-Propylbenzene									650					--	

MDL: Method Detection Limit
NR 720 GRCL: Wisconsin Administrative Code NR 720 Generic Residual Contaminant Level
< > Values represent results greater than the limit of detection, but less than the limit of quantitation and are within a region of "Less-Certain Quantitation."
* Samples were analyzed for a full set of VOCs; only those detected are shown.
Note: GP-5 and GP-6 had check standard recovery outside QC limits for vinyl chloride at 79%.
GP-7 and GP-9 had check standard recovery outside QC limits for vinyl chloride and naphthalene at 79% and 128%, respectively.

TABLE 2A

SOIL PAH LABORATORY RESULTS
JOHN S. OLYNICK, INC., GILMAN, WI

	Parameter not analyzed.
--	Parameter analyzed, but not detected, MDL < NR 720 GRCL
125	Parameter concentration exceeds the NR 720 GRCL
<0.5	Parameter analyzed, but not detected, MDL > NR 720 GRCL

SAMPLE ID NO.	GP-1	GP-2	GP-3	GP-4	GP-5	GP-6	GP-7	GP-8	GP-9	GP-10	GP-11	GP-12	GP-13	NR 720 GRCL
DATE	10/28/99	10/28/99	10/28/99	10/28/99	10/28/99	10/28/99	10/28/99	10/28/99	10/28/99	10/28/99	10/28/99	10/28/99	10/28/99	
DEPTH (feet bgs)	1-9	8-9	8-9	7-8	7-8	6-7	3-4	4-5	6-8	6-8	3-4	4-5	3-4	
Analyte														
DRO (mg/Kg)	--	<3.5>	--	--	--	--	1500	--	360	--	<3.0>	650	20	100
Lead (mg/Kg)	--	<3.1>	<3.7>	--	<3.5>	<5.0>	<3.1>	<7.7>	--					
PAHs (µg/Kg)														
Acenaphthene	--	--	--	--	--	--	820	--	--	--	--	--	<3.3>	900000
Acenaphthylene	--	--	--	--	--	--	<230>	--	--	--	--	--	--	18000
Anthracene	--	--	--	--	--	--	390	--	240	--	--	<460>	6.1	5000000
Benzo (a) anthracene	--	--	--	--	--	<3.4>	--	--	--	--	<3.4>	--	5.5	88
Benzo (a) pyrene	--	--	--	--	--	<3.3>	8.2	--	<2.6>	--	--	--	--	8.8
Benzo (b) fluoranthene	--	--	--	--	--	<4.7>	--	--	--	--	--	<5.0>	--	88
Benzo (g,h,i) perylene	--	--	--	--	--	--	--	--	--	--	--	--	--	1800
Benzo (k) fluoranthene	--	--	--	--	--	<2.2>	74	<2.1>	31	--	--	50	<2.0>	880
Chrysene	--	--	--	--	--	<4.0>	--	--	33	--	--	--	<3.3>	8800
Dibenzo (a,h) anthracene	--	--	--	--	--	3.5	--	--	--	--	--	--	--	8.8
Fluoranthene	--	--	--	--	--	<4.0>	--	<3.8>	--	--	<2.8>	--	6.3	600000
Fluorene	--	--	--	--	--	--	840	--	500	--	--	900	--	600000
Indeno (1,2,3-cd) pyrene	--	--	--	--	--	--	--	--	--	--	--	--	--	88
Methyl-1- Naphthalene	--	--	--	--	--	--	7100	--	4000	--	<3.9>	8000	54	1100000
Methyl-2- Naphthalene	--	--	--	--	--	<2.8>	11000	<3.8>	6700	<2.2>	10	15000	98	600000
Naphthalene	--	--	--	--	--	--	1700	--	1100	--	<3.5>	2800	16	20000
Phenanthrene	--	--	--	--	<1.9>	<2.8>	3500	<3.1>	2100	<2.1>	<4.7>	3500	36	18000
Pyrene	--	--	--	--	--	<5.0>	300	--	<150>	--	<4.8>	--	--	500000

MDL: Laboratory Method Detection Limit
NR 720 GRCL: Wisconsin Administrative Code NR 720 Generic Residual Contaminant Level
< > Values represent results greater than the Limit of Detection, but less than the Limit of Quantitation and are within a region of "Less-Certain Quantitation."

TABLE 2B

SOIL PAH LABORATORY RESULTS
JOHN S. OLYNICK, INC., GILMAN, WI

	Parameter not analyzed.
--	Parameter analyzed, but not detected, MDL < NR 720 GRCL
125	Parameter concentration exceeds the NR 720 GRCL
<0.5	Parameter analyzed, but not detected, MDL > NR 720 GRCL

SAMPLE ID NO.	MW-1	MW-2	MW-3	MW-4	MW-5	MW-6	NR 720 GRCL
DATE	1/10/00	1/10/00	1/10/00	1/11/00	1/11/00	1/11/00	
DEPTH (feet bgs)	5-7	5-7	5-7	2.5-4.5	2.5-4.5	5-7	
Analyte							
DRO (mg/Kg)	--	--	--	--	--	270	100
PAHs (μg/Kg)							
Acenaphthene	--	--	--	--	--	550	900000
Acenaphthylene	--	--	--	--	--	--	18000
Anthracene	--	--	--	--	--	310	5000000
Benzo (a) anthracene	--	--	--	--	--	--	88
Benzo (a) pyrene	--	--	--	--	--	<34	8.8
Benzo (b) fluoranthene	--	--	--	--	--	230	88
Benzo (g,h,i) perylene	--	--	--	--	--	--	1800
Benzo (k) fluoranthene	--	--	--	--	--	--	880
Chrysene	--	--	--	--	--	--	8800
Dibenzo (a,h) anthracene	--	--	--	--	--	--	8.8
Fluoranthene	--	--	--	--	--	490	600000
Fluorene	--	--	--	--	--	690	600000
Indeno (1,2,3-cd) pyrene	--	--	--	--	--	<26	88
Methyl-1- Naphthalene	--	--	<2.8>	--	--	4200	1100000
Methyl-2- Naphthalene	--	--	<4.5>	--	--	6700	600000
Naphthalene	--	--	--	--	--	900	20000
Phenanthrene	--	--	--	--	--	2700	18000
Pyrene	--	--	--	--	--	1800	500000

MDL: Laboratory Method Detection Limit
NR 720 GRCL: Wisconsin Administrative Code NR 720 Generic Residual Contaminant Level
< > Values represent results greater than the Limit of Detection, but less than the Limit of Quantitation and are within a region of "Less-Certain Quantitation."

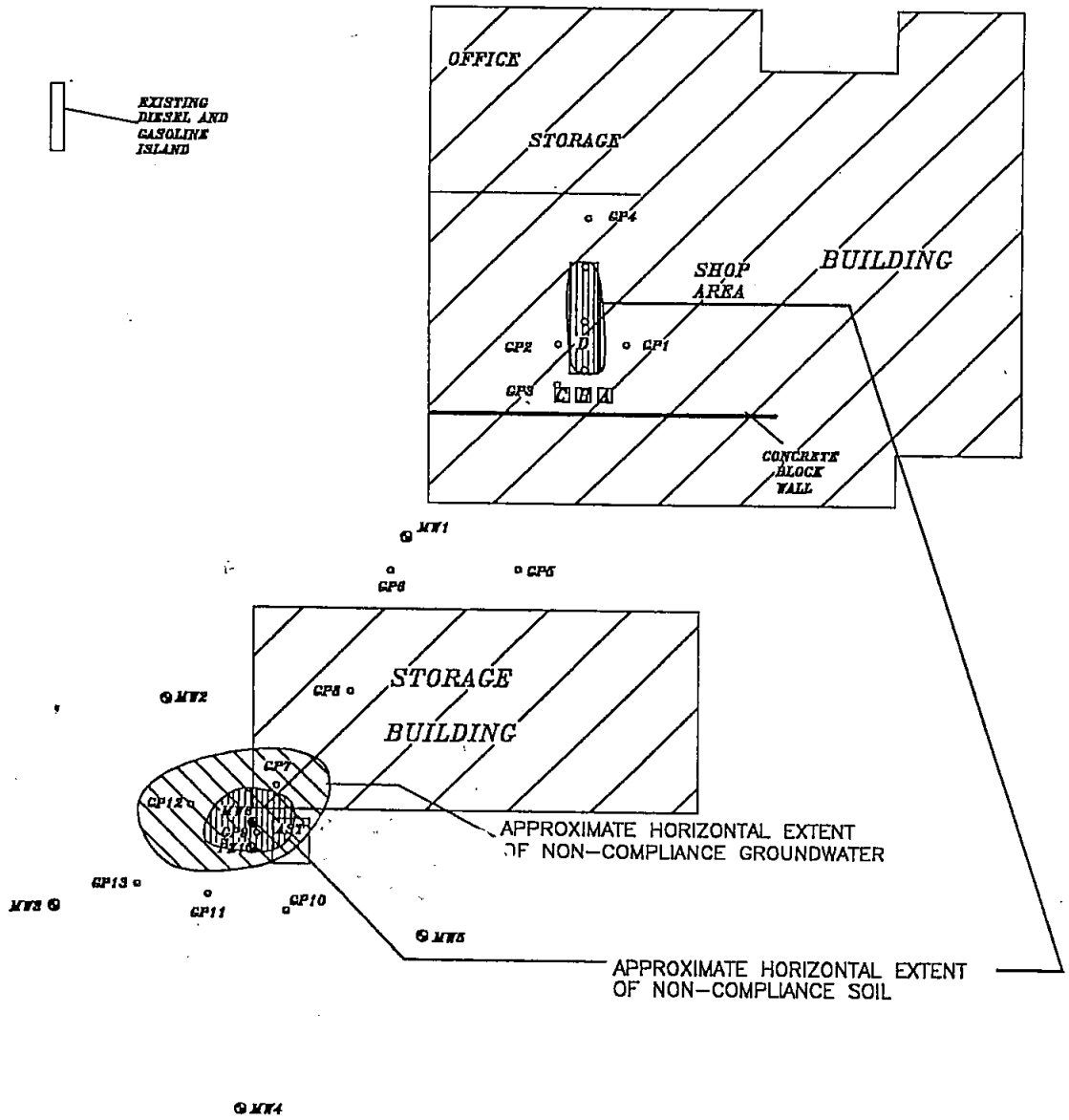

EXPLANATION

- ○ = SITE ASSESSMENT SOIL SAMPLE
- A = FORMER 300-GALLON, 15-40 OIL
- B = FORMER 300-GALLON, 80-90 OIL
- C = FORMER 300-GALLON, HYDRAULIC OIL
- D = FORMER & UPGRADED 4000-GALLON, WASTE OIL
- ▫ = GEOPROBE LOCATION
- ⊗ = MONITORING WELL LOCATION

N

HORIZONTAL SCALE (IN FEET)

0 20 40 60

JOHN S. OLYNICK, INC.
N7918 HWY 73
GILMAN, WI

FIGURE 4

APPROXIMATE HORIZONTAL EXTENT OF NON-COMPLIANCE SOIL AND GROUNDWATER

MARCH 2000	LAK

ENVIRONMENTAL COMPLIANCE CONSULTANTS, INC.

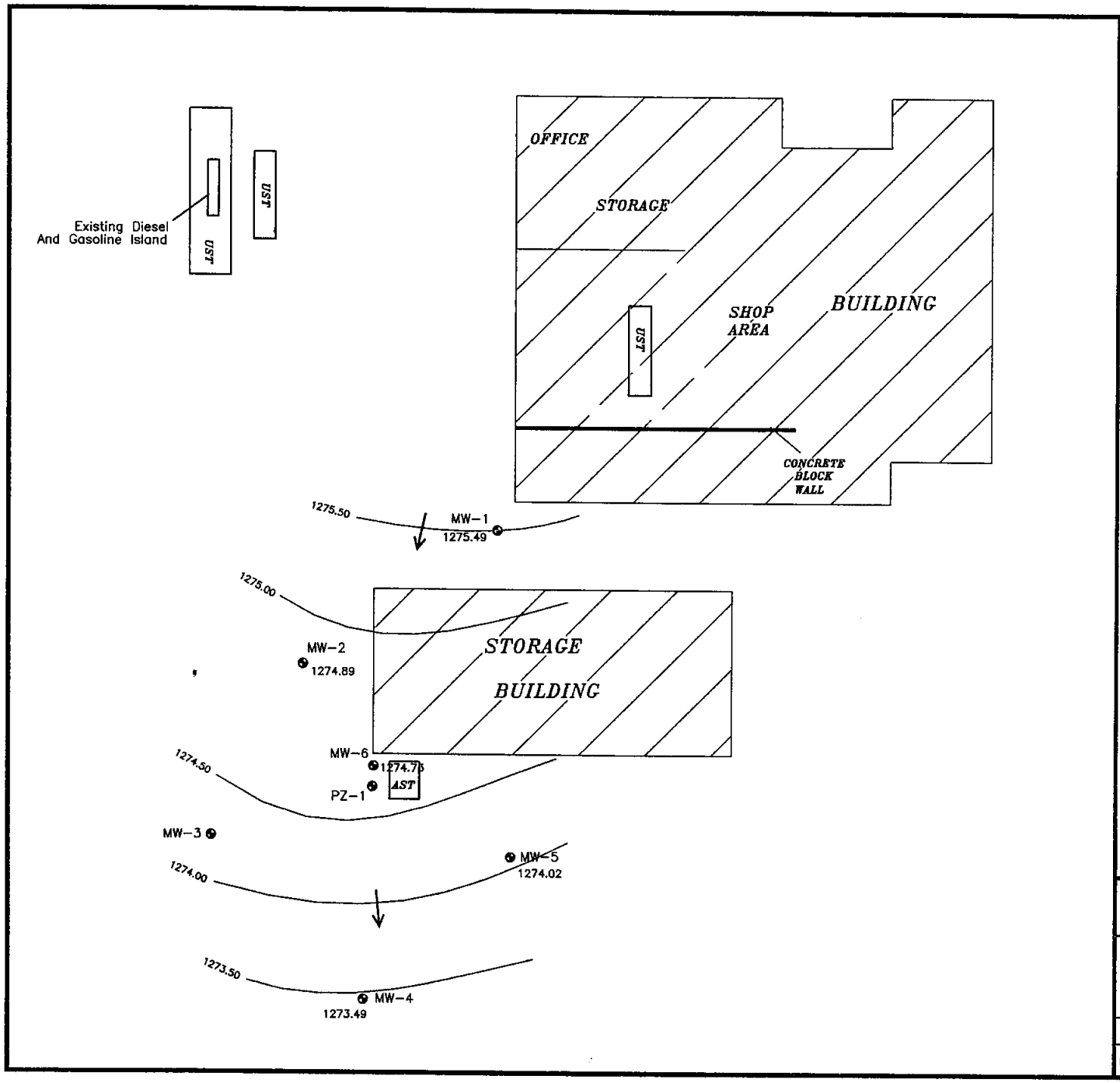

EXPLANATION

⊕ = Monitoring Well Location

N

HORIZONTAL SCALE (IN FEET)

0 20 40 60

JOHN S. OLYNICK, INC.
N7918 HWY 73
GILMAN, WI

FIGURE 7

GROUNDWATER SURFACE CONTOURS

March 14, 2003

March 03	JSL

ENVIRONMENTAL COMPLIANCE CONSULTANTS, INC.

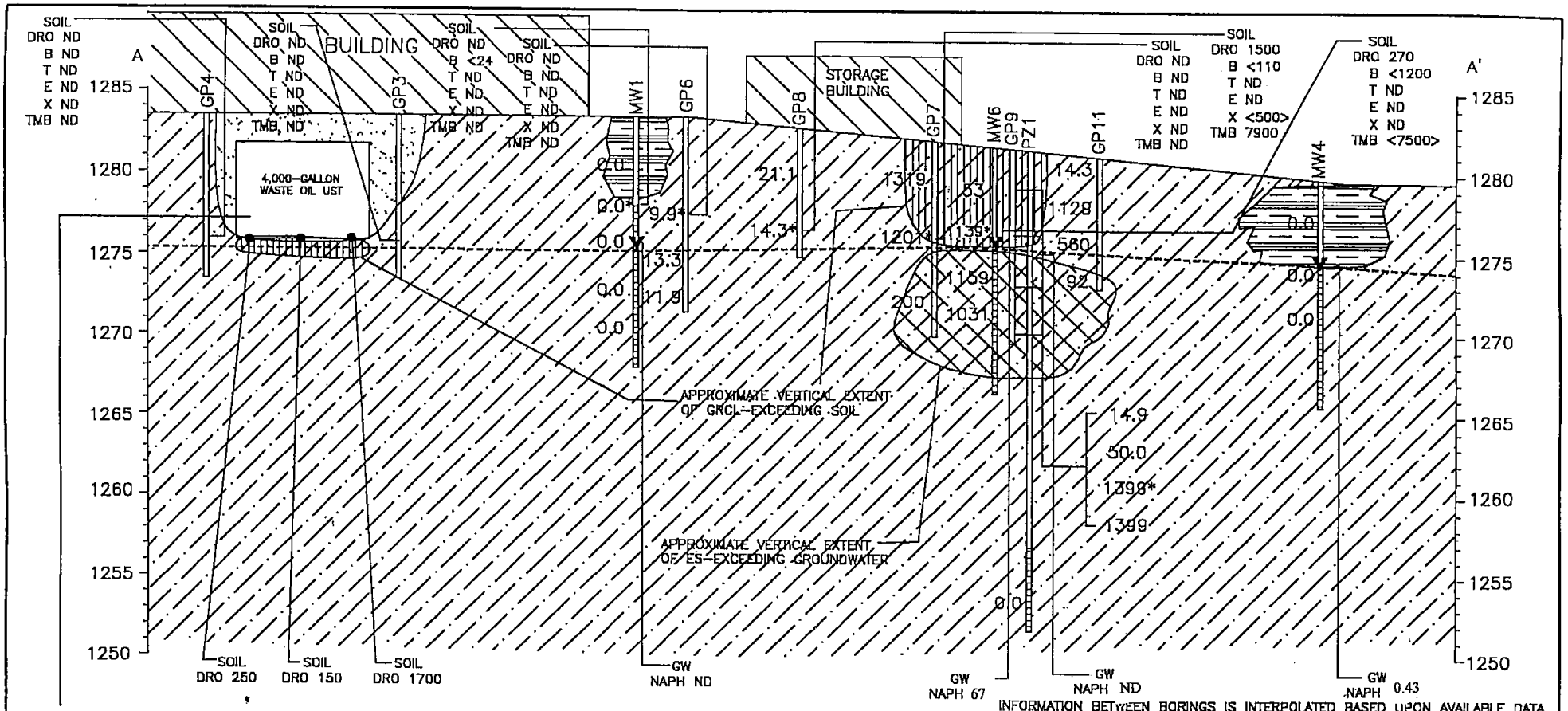

FORMER 4,000 GALLON, WASTE OIL TANK WAS REMOVED AND REPLACED WITH UPGRADED WASTE OIL UST AND REPLACED IN SAME LOCATION

INFORMATION BETWEEN BORINGS IS INTERPOLATED BASED UPON AVAILABLE DATA. ACTUAL CONDITIONS BETWEEN BORINGS ARE UNKNOWN.
VERTICAL SCALE IN FEET ABOVE MEAN SEA LEVEL.

FILL

SM: SILTY SAND WITH GRAVEL

CL/ML: SILTY CLAY

SOIL= SOIL LAB DATA
DRO= DIESEL RANGE ORGANICS (MG/KG)
B= BENZENE (UG/KG)
T= TOLUENE (UG/KG)
E= ETHYLBENZENE (UG/KG)
X= TOTAL XYLENES (UG/KG)
TMB= TOTAL TRIMETHYLBENZENES (UG/KG)
GW= GROUNDWATER LAB DATA
NAPH= NAPHTHALENE (UG/L)

MW2 — WELL/SOIL BORING IDENTIFICATION
SOIL BORING
WELL SCREEN
0* — GROUNDWATER ELEVATION (4/13/98)
GROUNDWATER INTERFACE (4/13/98)
PID VALUE (* INDICATES SAMPLES WERE TAKEN)

CROSS SECTION LOCATION

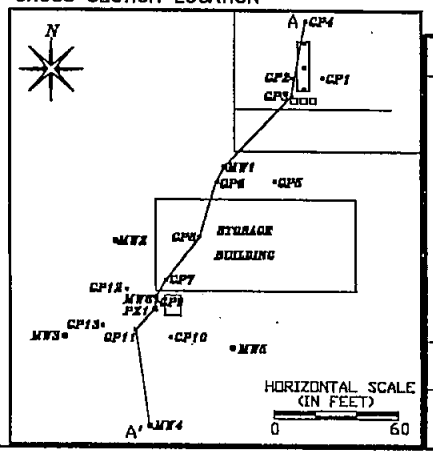

HORIZONTAL SCALE (FEET)
0 30 60

JOHN S. OLYNICK, INC., GILMAN, WI

FIGURE 5

APPROXIMATE VERTICAL EXTENT OF GRCL-EXCEEDING SOIL AND ES-EXCEEDING GROUNDWATER GEOLOGIC CROSS SECTION A-A'

JUNE 2000	LAK

ENVIRONMENTAL COMPLIANCE CONSULTANTS, INC.

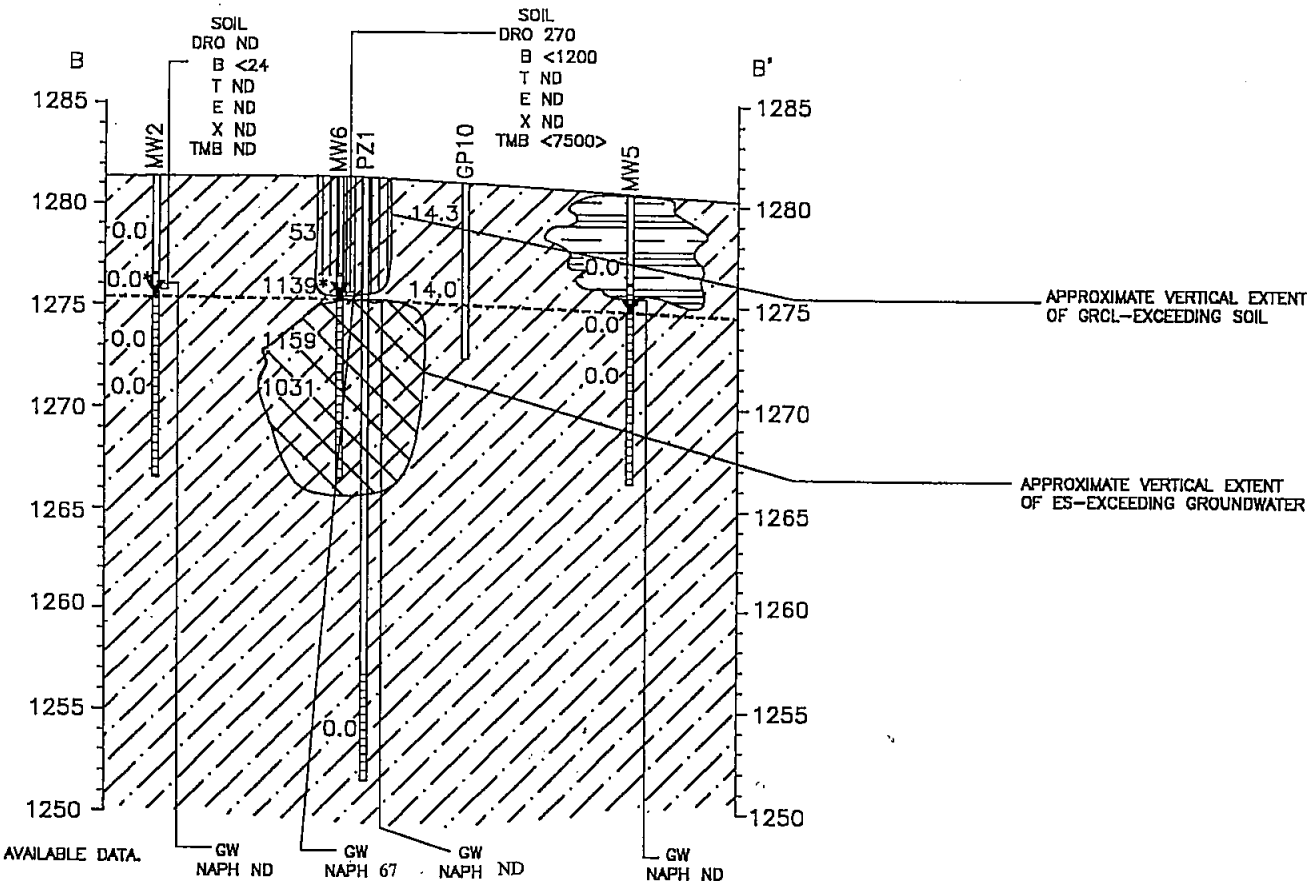

INFORMATION BETWEEN BORINGS IS INTERPOLATED BASED UPON AVAILABLE DATA.
ACTUAL CONDITIONS BETWEEN BORINGS ARE UNKNOWN.
VERTICAL SCALE IN FEET ABOVE MEAN SEA LEVEL.

SM: SILTY SAND WITH GRAVEL

CL/ML: SILTY CLAY

SOIL= SOIL LAB DATA
DRO= DIESEL RANGE ORGANICS (MG/KG)
B= BENZENE (UG/KG)
T= TOLUENE (UG/KG)
E= ETHYLBENZENE (UG/KG)
X= TOTAL XYLENES (UG/KG)
TMB= TOTAL TRIMETHYLBENZENES (UG/KG)
GW= GROUNDWATER LAB DATA
NAPH= NAPHTHALENE (UG/L)

MW2
WELL/SOIL BORING IDENTIFICATION
SOIL BORING
WELL SCREEN
0.0 GROUNDWATER ELEVATION (4/13/98)
GROUNDWATER INTERFACE (4/13/98)
PID VALUE (* INDICATES SAMPLES WERE TAKEN)

CROSS SECTION LOCATION

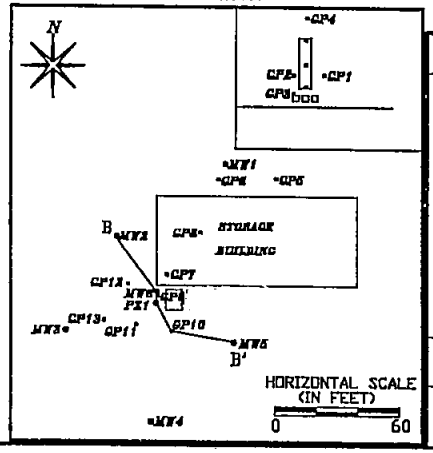

HORIZONTAL SCALE (FEET)
0 30 60

JOHN S. OLYNICK, INC., GILLMAN, WI

FIGURE 6

APPROXIMATE VERTICAL EXTENT OF GRCL-EXCEEDING SOIL AND ES-EXCEEDING GROUNDWATER GEOLOGIC CROSS SECTION B-B'

JUNE 2000	LAK

ENVIRONMENTAL COMPLIANCE CONSULTANTS, INC.

John S. Olynick, Inc.
N7918 Highway 73
Gilman, Wisconsin 54433
BRRTS #03-61-000666

A parcel of land in the Northwest Quarter of the Northwest Quarter (NW 1/4 - NW 1/4) of Section Twenty-nine (29), Township Thirty-three (33) North, Range Three (3) West, described as follows: Commencing at the Northwest corner of said forty (being the intersection of the centerline of Spur Road and Highway 73), thence South along the centerline of Highway 73, 800 feet to the place or real beginning; thence East, parallel with the North forty line to the East forty line, thence South along the East forty line 28 feet; thence West, parallel with the North forty line, to the West forty line; thence North along the West forty line 28 feet to the place of real beginning.

I hereby attest to the best of my knowledge that the above legal description describes the contaminated property identified as the John S. Olynick, Inc. property, N7918 Highway 73, Gilman, Wisconsin, BRRTS #03-61-000666.

Kathleen Olynick
RP Signature

Jan 19 2007
Date

KATHLEEN Olynick
Printed Name

John S. Olynick, Inc., Gilman, Wisconsin
BRTTS No. 03-61-000666

Checklist of Documents for GIS Registry Packet

PUB-RR-688 June, 2004

(Include with closure request – please assemble in this order. ***This checklist applies to closure requests for sites with groundwater exceeding ch. NR 140 standards and/or soil contamination exceeding ch. NR 720 generic or site specific residual contaminant levels (RCLs).)***

☒ **One-time fee of $250.00 for groundwater, and/or $200 for soil,** for each case closed, for maintenance of the registry.

☒ **Copies of the most recent deed** *including legal descriptions, for all properties within or partially within the contaminated site boundaries.* (Note: If a property has been purchased with a land contract and the purchaser has not yet received a deed, a copy of the land contract which includes the legal description shall be submitted instead of the most recent deed. If the property has been inherited, written documentation of the property transfer should be submitted along with the most recent deed.)

NA ☐ **A copy of the certified surveyed map or the relevant section of the recorded plat map** *for those properties where the legal description in the most recent deed refers to a certified survey map or a recorded plat map.* (lots on subdivided or platted property (e.g. lot 2 of xyz subdivision))

☒ **Parcel identification number for each property,** *if the county in which the property is located uses parcel identification numbers.*

☒ **Geographic position** of all properties within or partially within the contaminated site boundaries. *The coordinates need to be for a spot located at least 40 feet inside the property boundary. Refer to NR 716.15(2)(d)7, and (k). The coordinates must be in WTM91 projection. See the following WDNR website address for assistance:http://*gomappout.dnr.state.wi.us/org/at/et/geo/gwur/index.htm

☒ **A location map** which outlines all properties within the contaminated site boundaries on a U.S.G.S. topographic map or plat map in sufficient detail to permit the easy location of all parcels. If groundwater standards are exceeded, the map must also include the location of all municipal and potable wells within 1200 feet of the site.*(If only one parcel, combine with next item.)*

☒ **A map of all contaminated properties within site boundaries**, showing buildings, roads, property boundaries, contaminant sources, utility lines, monitoring wells and potable wells. This map shall also show the location of all contaminated public streets, and highway and railroad rights-of-way in relation to the source property and in relation to the boundaries of groundwater contamination exceeding ch. NR 140 enforcement standards, and/or in relation to the boundaries of soil contamination exceeding generic or site-specific residual contaminant levels as determined under s.. NR 720.09, 720.11 and 720.19.

☒ **A table of the most recent analytical results, with sample collection dates:** from all monitoring wells, and any potable wells for which samples have been collected **for groundwater**, and/or showing results for all contaminants found in pre-remedial sampling and in the most recent soil sampling event, **for soils** (without shading/crosshatching).

☒ **An isoconcentration map,** if required as part of the site investigation (SI), of the contaminated properties within the site boundaries. The map should include the areal extent of groundwater contamination exceeding PALs and ESs, groundwater flow directions based on the most recent data, and sample collection dates. **If an isoconcentration map was not required as part of the SI, substitute a map showing the horizontal extent of contamination,** based on the most recent data.

☒ **A table of the previous 4 water level elevation measurements from all monitoring wells,** at a minimum, with the date measurements were made, is to be included. If present, free product is to be noted on the table. In addition, **a groundwater flow direction map,** representative of groundwater movement at the site. If the flow direction varies by more than 20° over the history of the site, 2 groundwater flow maps showing the maximum variation in flow direction are to be submitted

☒ For sites closing with residual soil contamination, include **a map showing the location of all soil samples and a single contour** showing the horizontal extent of each area of contiguous residual soil contamination that exceeds generic or site specific residual contaminant levels.

☒ **A geologic cross section,** if required as part of the SI, showing vertical extent and location of residual soil contamination exceeding generic or site specific RCLs and residual groundwater contamination, source extent and location; isoconcentrations for all groundwater contaminants that exceed PALs that remain when closure is requested; water table and piezometric elevations, and the location and elevation of geologic units, bedrock, and confining units, if any.

☒ **A statement signed by the responsible party, which states that he or she believes that the legal descriptions attached to the statement are complete and accurate.** *(The point here is that the legal descriptions are describing the correct (i.e. contaminated) properties.)*

NA ☐ **A copy of the letters sent by the RP to all owners of properties with groundwater exceeding ESs** as required by s. NR 726.05(3)(a)4.g. Letters sent to off-source properties must contain standard provisions in Appendix A of ch. NR 726. *(Off source properties are listed separately with a link to the source property.)* If the source property owner is owned by someone other than the person who is applying for case closure, a copy of the letter notifying the current owner of the source property that case closure has been requested should also be included.

NA ☐ **A copy of all written notifications provided (to city/village/municipality/state agency or other responsible for maintenance) of a public street or highway or railroad right-of-way,** within or partially within the boundaries of the contaminated site, for contamination exceeding groundwater ESs and/or soil exceeding generic or site specific RCLs.

NA ☐ **A list of addresses for all off-source properties** affected by residual soil or groundwater contamination exceeding applicable standards.

This document contains information about certain state statutes and administrative rules but does not necessarily include all of the details found in the statutes and rules. Readers should consult the actual language of the statutes and rules to answer specific questions.

Printed on Recycled Paper