The following site is being submitted for inclusion into the GIS registry:

- For DNR County and Region list go to:
  g:\pf\pecfa\site\gis\BRRTS County and Region Codes.xls
- To begin, click on cell to the right of; *This is a:*
- Use Tab, ↓ or Pg Down to navigate form. Print & include with file when completed.

This is a:	New Submittal
BRRTS ID (no dashes):	**0361000418**
Comm # (no dashes):	54451173775
County:	Taylor
Region:	Northern
Site name:	Hurd Millwork
Street Address:	575 S Whelen Ave
City:	Medford
Final Closure Date	2000-05-04
Closure Conditions:	met
Off-source property contamination?	No

(If yes, attach locational data and deed information on pg. 2)

Right-of-way contamination?	No
Contaminated media:	Groundwater

GPS Coordinates (meters in the **WTM91** projection)

Easting (X):	492936.000000000
Northing (Y):	517831.000000000
Collection Method:	Direct Location
Scale or Resolution:	1:08,000

(1:24,000 scale or finer) ("**1:**" and comma is default)

Prepared by:	Cheryl Nelson
Submitted by:	Cheryl Nelson

Source Property Checklist

- ☒ Final Closure Letter
- ☒ Copy of the most recent deed, which includes legal description for all properties w/ GW > NR 140 ES
- ☐ Where the legal description in the deed(s) refers to a certified survey map or recorded plat map, include those documents
- ☒ Parcel ID for all properties w/ GW > NR 140 ES
- ☒ General Location Map
- ☒ Detailed Location Map showing property boundaries, buildings, MW(s) and/or potable wells etc for properties with GW >NR140 ES
- ☒ Latest Map(s) showing extent or outline of current GW plume (isoconcentrations)
- ☒ Map showing GW flow direction
- ☒ Latest Table of GW results
- ☒ Geologic cross section (if generated as part of the site investigation)
- ☐ Statement signed by RP certifying correctness of legal descriptions
- ☐ Updated Database

ENVIRONMENTAL & REGULATORY SERVICES
2129 Jackson Street
Oshkosh, Wisconsin 54901
Fax: (920) 424-0217
TDD #: (608) 264-8777
www.commerce.state.wi.us
Tommy G. Thompson, Governor
Brenda J. Blanchard, Secretary

Wisconsin
Department of Commerce

March 8, 2000

May 4, 2000

See text box on page 2 for updated status based on receipt of requested information.

Hurd Millwork
Attn: John Germain
575 South Whelen Ave.
Medford WI 54451

RE: **Commerce # 54451-1737-75** 03-61-000418
Hurd Millwork, 575 South Whelen Avenue, Medford, WI

Case Closure (conditional upon receipt of documentation)

Dear Mr. Germain:

On January 27, 2000 the Wisconsin Department of Natural Resources transferred this site to the Wisconsin Department of Commerce for regulatory oversight. On behalf of the Wisconsin Department of Commerce, I am reviewing this case for closure.

Using the standards established in NR 700, and the risk criteria of Comm 46, the Department has determined that this site does not pose a significant threat to the environment and human health, and no further investigation or remedial action is necessary. In making this determination, I reviewed the following documents prepared by Central Wisconsin Engineers & Architects(CWE), as well as other correspondence in the case file:

- *Tank Closure Site Assessment*, September 1991
- *Site Investigation*, July 1992
- *Site Investigation Report Addendum & Remedial Action Plan*, May 1994
- *Groundwater Monitoring Reports* dated February 9, 1995, September 12, 1995, January 12, 1996, April 11, 1996, November 11, 1996, January 10, 1997, July 15, 1998
- *Case Summary and Closure Request*, February 2, 2000

If, in the future, site conditions indicate that any contamination that might remain poses a threat, the need for further remediation would be determined and required if necessary. If subsequent information indicates a need to reopen this case, any original claim under the PECFA fund would also reopen and you may apply for assistance to the extent of remaining eligibility.

IMPORTANT: we cannot list this case as "closed" on our computer database until we receive the following items.

- A notification must be placed on the property deed addressing residual groundwater impacts. For case closure we will need a copy of the deed notification that contains the County Register of Deeds' recording information. Enclosed an example of a "Notice of Contamination to Property" for your use. If you wish to modify the language, submit a copy to this office for review prior to filing.

- Documentation of the abandonment of monitoring wells MW-1, 2, 3, 4, and PW-1. Please submit abandonment documentation to the Department at the letterhead address.

Thank you for your efforts in the protection of the environment. If you have any questions, please call me at (920) 424-0046.

Sincerely,

Dee Zoellner
Hydrogeologist
PECFA Site Review Section

enclosure

cc: Peter Arntsen, CWE (with enclosure)
electronic case file

After review of the requested information submitted on April 6 & 27,2000 by Central Wisconsin Engineering & Architects, the Department concludes that no further action is required at the above referenced site and is listed as closed on the Department of Commerce computer tracking system.

Dee Zoellner *May 4, 2000*
Hydrogeologist

280854

Document Number | **NOTICE OF CONTAMINATION TO PROPERTY**

REGISTER'S OFFICE } ss.
County of Taylor, Wis.
Received for record this 20th day of Apr., 2000 at 3:10 o'clock P M.,
and imaged on Reel 293
of Records on image 241-244
Sara K. Nuernberger
Marvel A. Lemke, Register of Deeds
Deputy

Recording Area

Name and Return Address

Hurd Millwork, Inc.
Attn: Mr. John Germain
575 South Whelen Ave.
Medford, WI 54451
$16 pd.

In Re:

Those lands described on the warranty deed recorded in Vol. 138, Page 610, Taylor Co. Register of Deeds (see attached)

STATE OF WISCONSIN)
) ss
COUNTY OF Taylor)

251-1948-0000
Parcel Identification Number (PIN)

Section 1. Hurd Millwork Corporation, Inc. is the owner of the above-described property.

Section 2. One or more petroleum discharges have occurred at this property. Benzene, total trimethylbenzenes, and naphthalene-contaminated groundwater above ch. NR 140, Wis. Adm. Code, enforcement standards existed on this property at the following location on the following date: well PW-1 on April 15, 1999 (see attached map).

Section 3. The owner hereby declares that all of the property described above is held, conveyed or encumbered, leased, rented, used, occupied and improved subject to the following limitations and/or restrictions:

> Anyone who proposes to construct or reconstruct a well on this property is required to contact the Department of Natural Resources' Bureau of Drinking Water and Groundwater, or its successor agency, to determine what specific prohibitions or requirements are applicable, prior to constructing or reconstructing a well on this property. No well may be constructed or reconstructed on this property unless applicable requirements are met.

Any person who is or becomes owner of the property described above may request that the Wisconsin Department of Commerce, or its successor, issue a determination that the restrictions set forth in this covenant are no longer required. That property owner shall provide any and all

necessary information to the Department in order for the Department to be able to make a determination. Upon the receipt of such a request, the Department shall determine whether or not the restrictions contained herein can be extinguished. Conditions under which a restriction may be extinguished will be determined in accordance with the site specific standards, rules and laws for this property. If the Department determines that restrictions can be extinguished, an affidavit, with a copy of the Department's written determination, may be recorded to give notice that this restriction, or portions of this restriction, are no longer binding. Any restriction placed upon this property shall not be extinguished without the Department's written determination.

IN WITNESS WHEREOF, the owner of the property has executed this document, this 11th day of April, 20 00.

By signing this document, Robert C. Helfrich acknowledges that he is duly authorized to sign this document on behalf of Hurd Millwork Corporation, Inc.

Signature: Robert C Helfrich

Printed Name: Robert C. Helfrich, President

Subscribed and sworn to before me

this 11th day of April, 20 00.

Ruth A. Mueller

Notary Public, State of Wisconsin

My Commission July 9, 2000



This document was drafted by Central Wisconsin Engineers & Architects, Inc with assistance from the Wisconsin Department of Commerce.

f:\users\032\proj\1010\1010commrestriction.doc

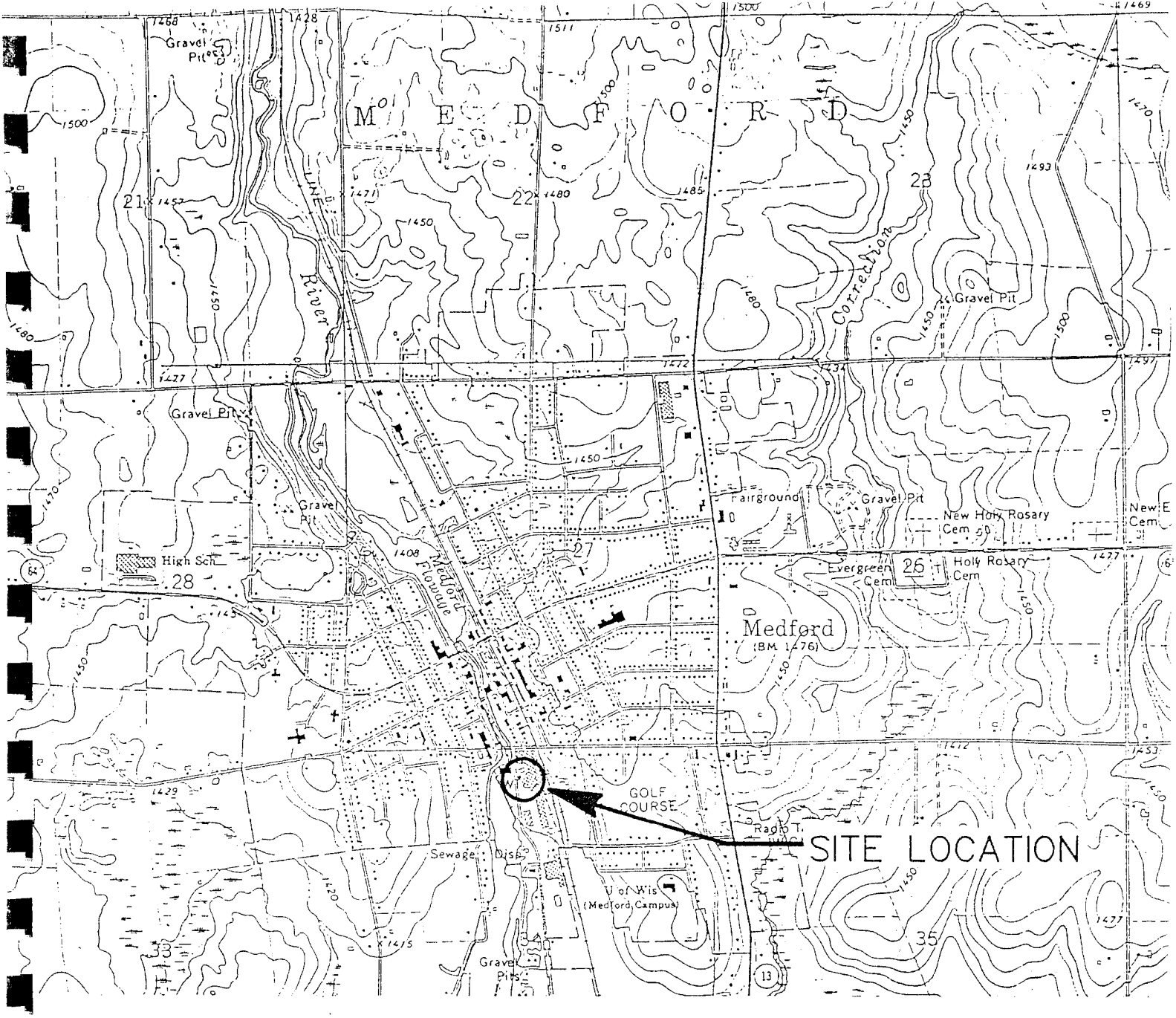

SOURE:
U.S.G.S. QUADRANGLE MAP
"MEDFORD WIS."
1969

N

SCALE: 1:24000

0 1/2 1 MILE

NO	BY	DATE	REVISION	APP'D

SHEET TITLE:
SITE LOCATION MAP

PROJECT:
HURD MILLWORK COMPANY
MEDFORD, WISCONSIN

CENTRAL WISCONSIN ENGINEERS, INC.

DRAWN BY: R.H.
CHECKED BY: PDA
APPROVED BY: [illegible]
DATE: 12/94

FIGURE 1

PROJ. NO. 10109250
DNR NO. NWD/UID 418

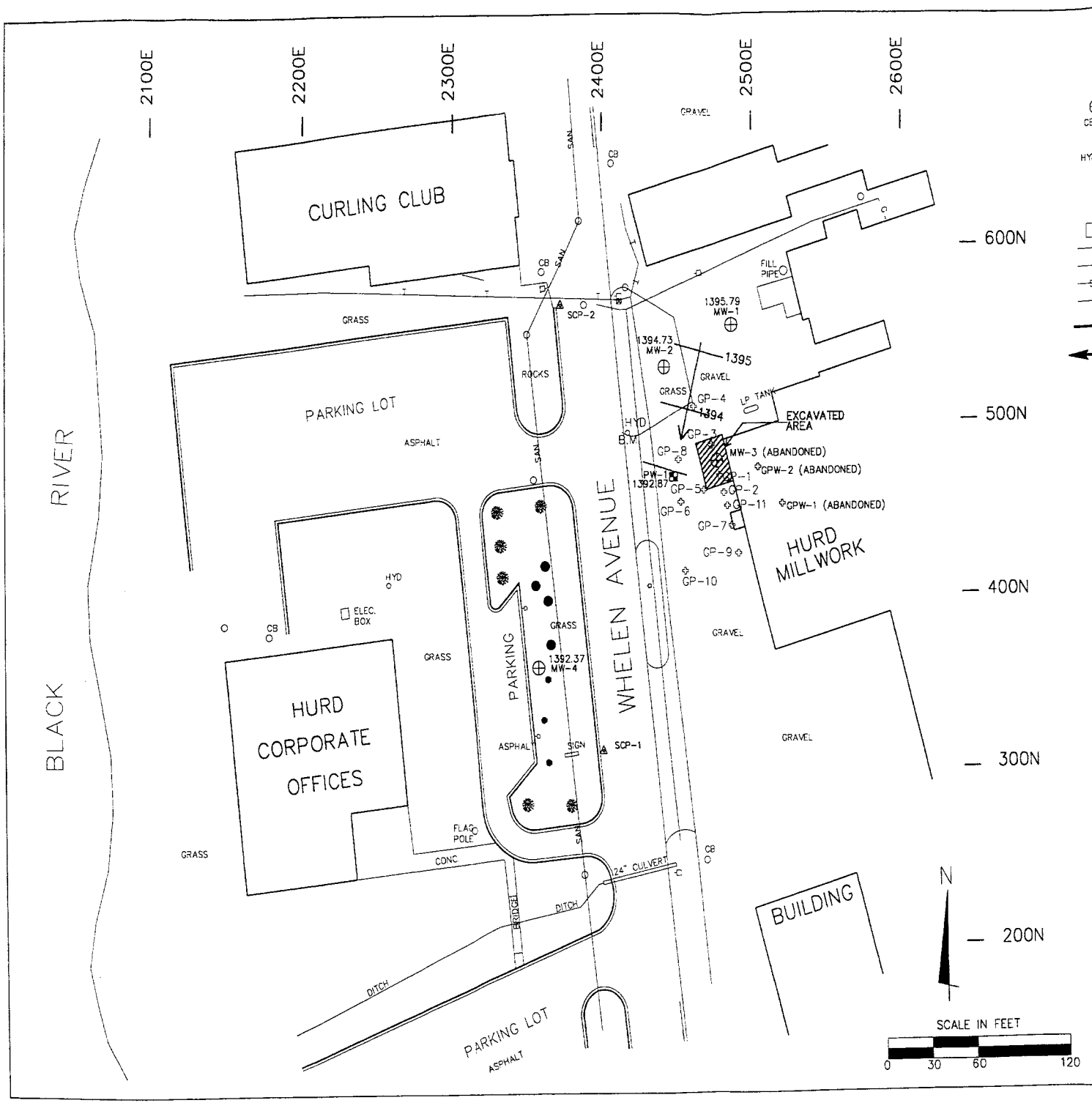

LEGEND

- GEOPROBE BORING
- MONITORING WELL
- CB CATCH BASIN MANHOLE
- MANHOLE
- HYD HYDRANT
- SURVEY CONTROL POINT
- POWER POLE OR LIGHT POLE
- TELEPHONE PEDESTAL
- FORMER TANK LOCATION
- T BURIED TELEPHONE
- G BURIED GAS
- SAN SANITARY SEWER
- W WATER MAIN
- WATER TABLE CONTOURS FOR APRIL 12, 1999
- GROUNDWATER FLOW DIRECTION

NOTES:

GP-9, GP-10, AND GP-11 WERE ORIGINALY LABELED 1W, 2W, AND 3W IN THE FIELD NOTES.

THE UTILITIES AS SHOWN ON THIS DRAWING ARE BASED ON INFORMATION PROVIDED BY THE UTILITIES AND SHOULD BE CONSIDERED APPROXIMATE.

NO.	BY	DATE	REVISION	APP'D
2	H.S.	10/99	CLOSURE REPORT	
1	R.H.	1/95	SOIL EXCAVATION/DISPOSAL REPORT	

SHEET TITLE

SITE FEATURE MAP

PROJECT

HURD MILLWORK COMPANY
MEDFORD, WISCONSIN

CENTRAL WISCONSIN ENGINEERS & ARCHITECTS, INC.

DRAWN BY: H.S.
CHECKED BY:
APPROVED BY:
DATE: 10/99

FIGURE: 2

PROJ. NO. 10109680

FILE: Hurd60(AutoCAD).dwg

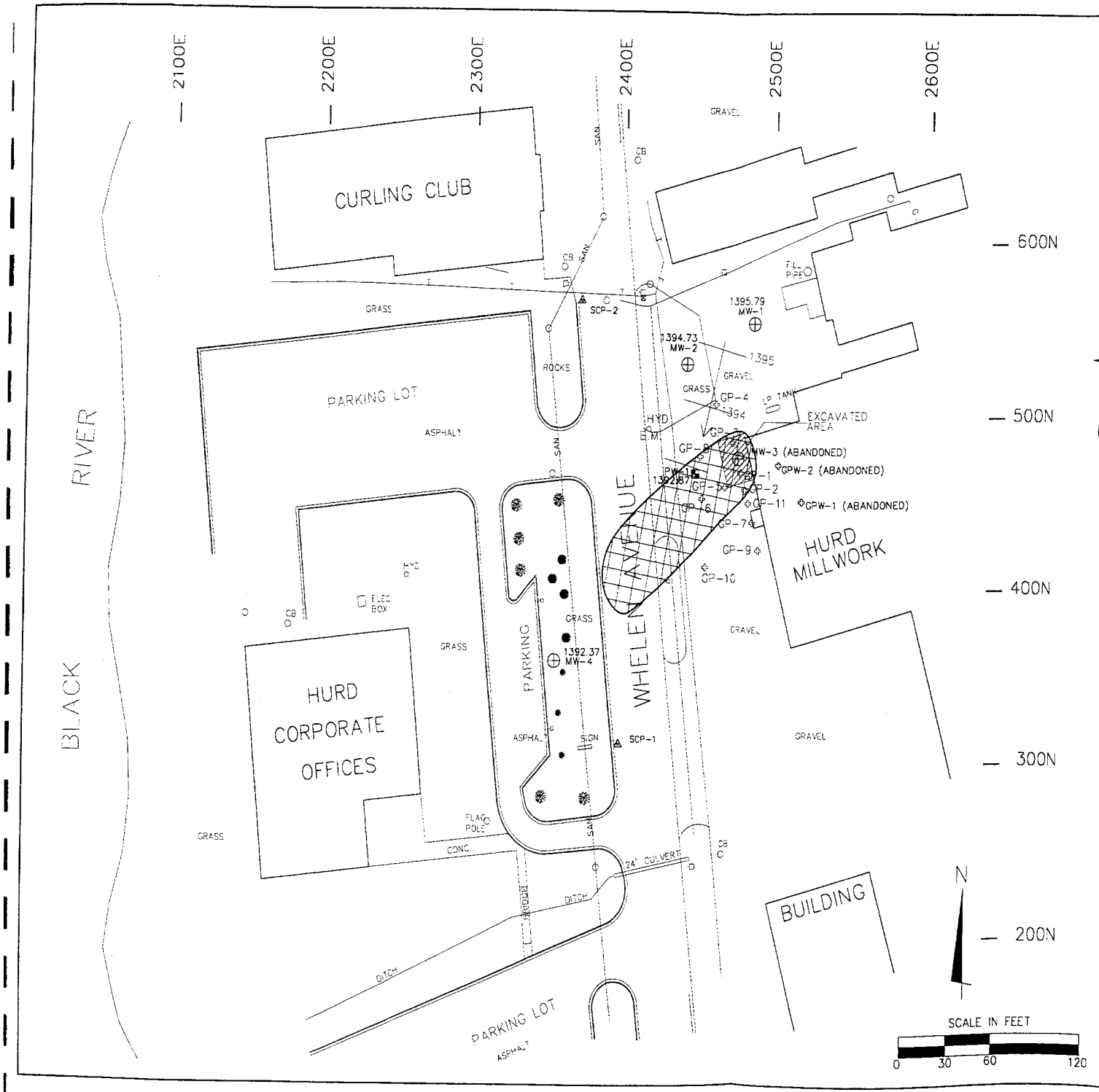

LEGEND

- GEOPROBE BORING
- MONITORING WELL
- CATCH BASIN MANHOLE
- MANHOLE
- HYDRANT
- SURVEY CONTROL POINT
- POWER POLE OR LIGHT POLE
- TELEPHONE PEDESTAL
- FORMER TANK LOCATION
- BURIED TELEPHONE
- BURIED GAS
- SANITARY SEWER
- WATER MAIN
- WATER TABLE CONTOURS FOR APRIL 12, 1999
- GROUNDWATER FLOW DIRECTION
- ESTIMATED EXTENT OF GROUNDWATER CONTAMINATION EXCEEDING WIS. ADMIN. CODE NR 140 PUBLIC HEALTH ENFORCEMENT STANDARD CONCENTRATION

NOTES:

GP-9, GP-10, AND GP-11 WERE ORIGINALY LABELED 1W, 2W, AND 3W IN THE FIELD NOTES.

THE UTILITIES AS SHOWN ON THIS DRAWING ARE BASED ON INFORMATION PROVIDED BY THE UTILITIES AND SHOULD BE CONSIDERED APPROXIMATE.

NO.	BY	DATE	REVISION	APP'D
2	H.S.	10/99	CLOSURE REPORT	
1	R.H.	1/95	SOIL EXCAVATION/DISPOSAL REPORT	

SHEET TITLE

SITE FEATURE MAP

PROJECT

HURD MILLWORK COMPANY
MEDFORD, WISCONSIN

CENTRAL WISCONSIN ENGINEERS & ARCHITECTS, INC.

DRAWN BY: H.S.
CHECKED BY:
APPROVED BY:
DATE: 10/99

FIGURE: 2

PROJ. NO. 10109680

FILE: Hurd60(AutoCAD).dwg

Hurd Millwork, Medford, Groundwater Monitoring Data Summary Tables
WDNR Project No: 03-61-000418

ABBREVIATIONS, SYMBOLS, & NOTES

PAL: Preventive Action Limit
ES: Enforcement Standard
PQL: Practical Quantitation Limit
GRO: Gasoline Range Organics
N: Not detected.
-: Regulatory limit not established.
--: Not analyzed.

<"n" denotes not detected where "n" is the detection limit greater than listed under PQL.
Pre = Sample obtained prior to excavating.
Post = Sample obtained after excavating.
[1] Listed values are commonly reported minimum PQLs.
[2] PVC elevations were resurveyed on October 12, 1993.
Indicates concentration exceeds NR 140 Preventive Action Limit.
Indicates concentration exceeds NR 140 Enforcement Standard.

Well I.D. MW-1

PVC Elevation (10/12/93)	1404.30
Ground Elevation	1404.6
Screen Top Elevation	1399.6
Point Elevation	1389.6
PVC Elevation (original)	1404.27

Sample Date	03/18/92	09/09/92	05/27/93	11/08/93	02/18/94	05/17/94	08/15/94	11/09/94	06/08/95	08/21/95
Depth to Water (ft)	7.34	8.37	8.08	7.95	8.38	7.77	8.72	8.30	8.52	7.61
Water Elevation (ft)	1396.93	1395.90	1396.19	1396.35	1395.92	1396.53	1395.58	1396.00	1395.78	1396.69
	PRE	PRE	PRE	PRE	PRE	PRE	PRE	POST	POST	POST

ORGANICS		PAL	ES	PQL[1]										
GRO	(µg/L)	-	-	50	N	N	N	N	N	N	--	--	N	--
DRO	(µg/L)	-	-	100	949	N	N	--	--	--	--	--	--	--
Benzene	(µg/L)	0.5	5.0	1	N	N	N	N	N	N	--	--	N	--
Ethylbenzene	(µg/L)	140	700	1	1.1	N	N	N	N	N	--	--	N	--
Toluene	(µg/L)	68.6	343	1	4.4	N	1.2	N	N	N	--	--	N	--
o-Xylene/Styrene	(µg/L)	124	620	1	0.8	N	N	N	N	N	--	--	N	--
m- & p- Xylenes	(µg/L)	124	620	1	3.3	N	N	N	N	N	--	--	0.5	--
Total xylenes	(µg/L)	124	620	2	4.1	N	N	N	N	N	--	--	0.5	--
Methyl-t-butyl ether	(µg/L)	12	60	3	N	N	N	N	N	N	--	--	N	--
1,2,4-Trimethyl benzene	(µg/L)	96	480	3	2.7	N	N	N	N	N	--	--	N	--
1,3,5-Trimethyl benzene	(µg/L)	96	480	1	0.7	N	N	N	N	N	--	--	N	--
Total Trimethylbenzene	(µg/L)	96	480	4	3.4	N	N	N	N	N	--	--	--	--
Naphthalene	(µg/L)	8	40	1	1.5	N	--	--	--	--	--	--	--	--

Hurd Millwork, Medford, Groundwater Monitoring Data Summary Tables
WDNR Project No: 03-61-000418

ABBREVIATIONS, SYMBOLS, & NOTES

PAL: Preventive Action Limit
ES: Enforcement Standard
PQL: Practical Quantitation Limit
GRO: Gasoline Range Organics
N: Not detected.
-: Regulatory limit not established.
--: Not analyzed.

<"n" denotes not detected where "n" is the detection limit greater than listed under PQL.
Pre = Sample obtained prior to excavating.
Post = Sample obtained after excavating.
[1] Listed values are commonly reported minimum PQLs.
[2] PVC elevations were resurveyed on October 12, 1993.
Indicates concentration exceeds NR 140 Preventive Action Limit.
Indicates concentration exceeds NR 140 Enforcement Standard.

Well I.D. MW-1

PVC Elevation (10/12/93)	1404.30
Ground Elevation	1404.6
Screen Top Elevation	1399.6
Point Elevation	1389.6
PVC Elevation (original)	1404.27

Sample Date					11/30/95	02/26/96	05/22/96	08/06/96	11/25/96	04/15/97	10/16/97	04/24/98	11/04/98	04/12/99
Depth to Water (ft)					--	8.34	7.83	8.30	8.00	? 7.70		8.32	8.93	8.51
Water Elevation (ft)						1395.96	1396.47	1396.00	1396.30	1402.60		1395.98	1395.37	1395.79
					POST	POST	POST	POST	POST	POST	POST	POST	POST	POST
ORGANICS		PAL	ES	PQL[1]										
GRO	(µg/L)	-	-	50	--	--	N	--	N	--	--	--	--	--
DRO	(µg/L)	-	-	100	--	--	--	--	--	--	--	--	--	--
Benzene	(µg/L)	0.5	5.0	1	--	--	N	--	N	--	--	N	N	N
Ethylbenzene	(µg/L)	140	700	1	--	--	N	--	N	--	--	N	N	N
Toluene	(µg/L)	68.6	343	1	--	--	N	--	N	--	--	N	N	N
o-Xylene/Styrene	(µg/L)	124	620	1	--	--	N	--	N	--	--	N	N	N
m- & p- Xylenes	(µg/L)	124	620	1	--	--	N	--	N	--	--	N	N	N
Total xylenes	(µg/L)	124	620	2	--	--	N	--	N	--	--	N	N	N
Methyl-t-butyl ether	(µg/L)	12	60	3	--	--	N	--	N	--	--	N	N	N
1,2,4-Trimethyl benzene	(µg/L)	96	480	3	--	--	N	--	N	--	--	N	N	N
1,3,5-Trimethyl benzene	(µg/L)	96	480	1	--	--	N	--	N	--	--	N	N	N
Total Trimethylbenzene	(µg/L)	96	480	4	--	--	--	--	--	--	--	--	--	--
Naphthalene	(µg/L)	8	40	1	--	--	--	--	--	--	--	--	--	--

Hurd Millwork, Medford, Groundwater Monitoring Data Summary Tables
WDNR Project No: 03-61-000418

ABBREVIATIONS, SYMBOLS, & NOTES

PAL: Preventive Action Limit
ES: Enforcement Standard
PQL: Practical Quantitation Limit
GRO: Gasoline Range Organics
N: Not detected.
-: Regulatory limit not established.
--: Not analyzed.

<"n" denotes not detected where "n" is the detection limit greater than listed under PQL.
Pre = Sample obtained prior to excavating.
Post = Sample obtained after excavating.
[1] Listed values are commonly reported minimum PQLs.
[2] PVC elevations were resurveyed on October 12, 1993.
Indicates concentration exceeds NR 140 Preventive Action Limit.
Indicates concentration exceeds NR 140 Enforcement Standard.

Well I.D. MW-2

PVC Elevation (10/12/93)	1402.72
Ground Elevation	1403.2
Screen Top Elevation	1399.2
Point Elevation	1389.2
PVC Elevation (original)	1402.85

Sample Date					03/18/92	09/09/92	05/27/93	11/08/93	02/18/94	05/17/94	08/15/94	11/09/94	06/08/95	08/21/95
Depth to Water (ft)					3.18	5.72	5.27	5.58	6.02	5.13	6.04	5.79	5.30	5.20
Water Elevation (ft)					1399.67	1397.13	1397.58	1397.14	1396.70	1397.59	1396.68	1396.93	1397.42	1397.52
					PRE	PRE	PRE	PRE	PRE	PRE	PRE	POST	POST	POST
ORGANICS		PAL	ES	PQL[1]										
GRO	(µg/L)	-	-	50	57.7	N	N	N	N	N	--	N	N	--
DRO	(µg/L)	-	-	100	1080	N	N	--	--	--	--	--	--	--
Benzene	(µg/L)	0.5	5	1	**0.68**	N	N	N	N	N	--	N	N	--
Ethylbenzene	(µg/L)	140	700	1	2.2	N	N	N	N	N	--	N	N	--
Toluene	(µg/L)	68.6	343	1	2.7	N	N	N	N	N	--	N	N	--
o-Xylene/Styrene	(µg/L)	124	620	1	3.1	N	N	N	N	N	--	N	N	--
m- & p- Xylenes	(µg/L)	124	620	1	7.5	N	N	N	N	N	--	N	N	--
Total xylenes	(µg/L)	124	620	2	10.6	N	N	N	N	N	--	N	N	--
Methyl-t-butyl ether	(µg/L)	12	60	3	N	N	N	N	N	N	--	N	N	--
1,2,4-Trimethyl benzene	(µg/L)	96	480	3	6.5	N	N	N	N	N	--	N	N	--
1,3,5-Trimethyl benzene	(µg/L)	96	480	1	2.3	N	N	N	N	N	--	N	N	--
Total Trimethylbenzene	(µg/L)	96	480	4	8.7	N	--	--	--	--	--	--	--	--
Naphthalene	(µg/L)	8	40	1	1.8	N	--	--	--	--	--	--	--	--

Hurd Millwork, Medford, Groundwater Monitoring Data Summary Tables
WDNR Project No: 03-61-000418

ABBREVIATIONS, SYMBOLS, & NOTES

PAL: Preventive Action Limit
ES: Enforcement Standard
PQL: Practical Quantitation Limit
GRO: Gasoline Range Organics
N: Not detected.
-: Regulatory limit not established.
--: Not analyzed.

<"n" denotes not detected where "n" is the detection limit greater than listed under PQL.
Pre = Sample obtained prior to excavating.
Post = Sample obtained after excavating.
[1] Listed values are commonly reported minimum PQLs.
[2] PVC elevations were resurveyed on October 12, 1993.
Indicates concentration exceeds NR 140 Preventive Action Limit.
Indicates concentration exceeds NR 140 Enforcement Standard.

Well I.D. MW-2

PVC Elevation (10/12/93)	1402.72													
Ground Elevation	1403.2	Sample Date			11/30/95	02/26/96	05/22/96	08/06/96	11/25/96	04/15/97	10/16/97	04/24/98	11/04/98	04/12/99
Screen Top Elevation	1399.2	Depth to Water (ft)			6.26	5.53	5.06	5.96	5.64	5.16		5.40	5.96	7.99
Point Elevation	1389.2	Water Elevation (ft)			1396.46	1397.19	1397.66	1396.76	1397.08	1397.56		1397.32	1396.76	1394.73
PVC Elevation (original)	1402.85				POST	POST	POST	POST	POST	POST	POST	POST	POST	POST
ORGANICS		PAL	ES	PQL[1]										
GRO	(µg/L)	-	-	50	N	--	--	--	N	--	--	--	--	--
DRO	(µg/L)	-	-	100	--	--	--	--	--	--	--	--	--	--
Benzene	(µg/L)	0.5	5	1	N	--	--	--	N	--	--	N	N	N
Ethylbenzene	(µg/L)	140	700	1	N	--	--	--	N	--	--	N	N	N
Toluene	(µg/L)	68.6	343	1	N	--	--	--	N	--	--	N	N	N
o-Xylene/Styrene	(µg/L)	124	620	1	N	--	--	--	N	--	--	N	N	N
m- & p- Xylenes	(µg/L)	124	620	1	N	--	--	--	N	--	--	N	N	N
Total xylenes	(µg/L)	124	620	2	N	--	--	--	N	--	--	N	N	N
Methyl-t-butyl ether	(µg/L)	12	60	3	N	--	--	--	N	--	--	N	N	N
1,2,4-Trimethyl benzene	(µg/L)	96	480	3	N	--	--	--	N	--	--	N	N	N
1,3,5-Trimethyl benzene	(µg/L)	96	480	1	N	--	--	--	N	--	--	N	N	N
Total Trimethylbenzene	(µg/L)	96	480	4	--	--	--	--	--	--	--	--	--	--
Naphthalene	(µg/L)	8	40	1	--	--	--	--	--	--	--	--	--	--

Hurd Millwork, Medford, Groundwater Monitoring Data Summary Tables
WDNR Project No: 03-61-000418

ABBREVIATIONS, SYMBOLS, & NOTES

PAL: Preventive Action Limit
ES: Enforcement Standard
PQL: Practical Quantitation Limit
GRO: Gasoline Range Organics
N: Not detected.
-: Regulatory limit not established.
--: Not analyzed.

<"n" denotes not detected where "n" is the detection limit greater than listed under PQL.
Pre = Sample obtained prior to excavating.
Post = Sample obtained after excavating.
[1] Listed values are commonly reported minimum PQLs.
[2] PVC elevations were resurveyed on October 12, 1993.
Indicates concentration exceeds NR 140 Preventive Action Limit.
Indicates concentration exceeds NR 140 Enforcement Standard.

Well I.D. MW-3

PVC Elevation (10/12/93)	1403.96													
Ground Elevation	1404.3	Sample Date			03/18/92	09/09/92	05/27/93	11/08/93	02/18/94	05/17/94	08/15/94			
Screen Top Elevation	1400.3	Depth to Water (ft)			9.62	9.54	9.34	9.84	8.55	8.14	9.77			
Point Elevation	1390.3	Water Elevation (ft)			1394.36	1394.44	1394.64	1394.12	1395.41	1395.82	1394.19			
PVC Elevation (orig.)	1403.98				PRE	PRE	PRE	PRE	PRE	PRE	PRE			
ORGANICS		PAL	ES	PQL[1]										
GRO	(µg/L)	-	-	500	19000	19000	11,000	5760	2620	3820	2690			
DRO	(µg/L)	-	-	100	4230	2000	4200	--	--	--	--			
Benzene	(µg/L)	0.5	5	1	**882**	**990**	**418**	**170**	**58.8**	**84**	**118**			
Ethylbenzene	(µg/L)	140	700	1	**800**	**820**	**535**	**335**	38	62	49			
Toluene	(µg/L)	68.6	343	1	**1640**	**1800**	**798**	**104**	**79.7**	**95**	**123**			
o-Xylene/Styrene	(µg/L)	124	620	1	**1290**	1400	977	217	129	297	310			
m- & p- Xylenes	(µg/L)	124	620	1	3840	3400	2380	880	325	725	676			
Total xylenes	(µg/L)	124	620	2	**5130**	**4800**	**3357**	**1097**	**454**	**1022**	**986**			
Methyl-t-butyl ether	(µg/L)	12	60	3	N	<20	<25	70	132	33	<7.5			
1,2,4-Trimethyl benzene	(µg/L)	96	480	3	1310	1500	809	508	164	320	244			
1,3,5-Trimethyl benzene	(µg/L)	96	480	1	382	410	226	187	55	102	82			
Total Trimethylbenzene	(µg/L)	96	480	4	**1692**	**1910**	**1035**	**695**	**219**	**422**	**326**			
Naphthalene	(µg/L)	8	40	1	**394**	**460**	**213**	**128**	14	--	17			

Hurd Millwork, Medford, Groundwater Monitoring Data Summary Tables
WDNR Project No: 03-61-000418

ABBREVIATIONS, SYMBOLS, & NOTES

PAL: Preventive Action Limit
ES: Enforcement Standard
PQL: Practical Quantitation Limit
GRO: Gasoline Range Organics
N: Not detected.
-: Regulatory limit not established.
--: Not analyzed.

<"n" denotes not detected where "n" is the detection limit greater than listed under PQL.
Pre = Sample obtained prior to excavating.
Post = Sample obtained after excavating.
[1] Listed values are commonly reported minimum PQLs.
[2] PVC elevations were resurveyed on October 12, 1993.
Indicates concentration exceeds NR 140 Preventive Action Limit.
Indicates concentration exceeds NR 140 Enforcement Standard.

Well I.D. MW-3

PVC Elevation (10/12/93)	1403.96														
Ground Elevation	1404.3	Sample Date													
Screen Top Elevation	1400.3	Depth to Water (ft)													
Point Elevation	1390.3	Water Elevation (ft)													
PVC Elevation (orig.)	1403.98														
ORGANICS		PAL	ES	PQL[1]											
GRO	(µg/L)	-	-	500											
DRO	(µg/L)	-	-	100											
Benzene	(µg/L)	0.5	5	1											
Ethylbenzene	(µg/L)	140	700	1											
Toluene	(µg/L)	68.6	343	1											
o-Xylene/Styrene	(µg/L)	124	620	1											
m- & p- Xylenes	(µg/L)	124	620	1											
Total xylenes	(µg/L)	124	620	2											
Methyl-t-butyl ether	(µg/L)	12	60	3											
1,2,4-Trimethyl benzene	(µg/L)	96	480	3											
1,3,5-Trimethyl benzene	(µg/L)	96	480	1											
Total Trimethylbenzene	(µg/L)	96	480	4											
Naphthalene	(µg/L)	8	40	1											

Hurd Millwork, Medford, Groundwater Monitoring Data Summary Tables
WDNR Project No: 03-61-000418

ABBREVIATIONS, SYMBOLS, & NOTES

PAL: Preventive Action Limit
ES: Enforcement Standard
PQL: Practical Quantitation Limit
GRO: Gasoline Range Organics
N: Not detected.
-: Regulatory limit not established.
--: Not analyzed.

<"n" denotes not detected where "n" is the detection limit greater than listed under PQL.
Pre = Sample obtained prior to excavating.
Post = Sample obtained after excavating.
[1] Listed values are commonly reported minimum PQLs.
[2] PVC elevations were resurveyed on October 12, 1993.
Indicates concentration exceeds NR 140 Preventive Action Limit.
Indicates concentration exceeds NR 140 Enforcement Standard.

Well I.D. MW-4

PVC Elevation (10/12/93)	1402.97
Ground Elevation	1403.2
Screen Top Elevation	1399.2
Point Elevation	1389.2
PVC Elevation (original)	1402.98

ORGANICS		PAL	ES	PQL[1]	Sample Date	03/18/92	09/09/92	05/27/93	11/08/93	02/18/94	05/17/94	08/15/94	11/09/94	06/08/95	08/21/95
					Depth to Water (ft)	9.25	9.61	9.28	9.63	10.32	9.04	9.68	9.80	9.96	8.61
					Water Elevation (ft)	1393.73	1393.37	1393.70	1393.34	1392.65	1393.93	1393.29	1393.17	1393.01	1394.36
						PRE	PRE	PRE	PRE	PRE	PRE	PRE	POST	POST	POST
GRO	(µg/L)	-	-	500		284	83	270	227	399	255	276	293	330	250
DRO	(µg/L)	-	-	100		212	N	300	--	--	--	--	--	--	850
Benzene	(µg/L)	0.5	5	1		**3.2**	**1.2**	**2.3**	**2.4**	**3.7**	**2.4**	**2.6**	**2.7**	**4.7**	**2.3**
Ethylbenzene	(µg/L)	140	700	1		3.9	4.5	6.1	4.1	7.7	5.7	5.3	4.0	5.9	2.7
Toluene	(µg/L)	68.6	343	1		1.7	N	1.4	N	N	N	1.4	N	1.4	N
o-Xylene/Styrene	(µg/L)	124	620	1		10.2	9.5	24.4	16.9	40.3	26.5	19.4	18.5	26	14
m- & p- Xylenes	(µg/L)	124	620	1		194	37	156	176	273	179	217	211	200	160
Total xylenes	(µg/L)	124	620	2		**204**	47	**180**	**193**	**313**	**206**	**236**	**240**	**226**	**174**
Methyl-t-butyl ether	(µg/L)	12	60	3		N	N	N	N	N	N	N	N	N	N
1,2,4-Trimethyl benzene	(µg/L)	96	480	3		3.7	N	N	2.2	N	N	N	N	2.4	2.1
1,3,5-Trimethyl benzene	(µg/L)	96	480	1		1.5	N	N	N	N	N	N	N	0.5	0.6
Total Trimethylbenzene	(µg/L)	96	480	4		5.2	N	N	2.2	N	N	N	N	2.9	2.7
Naphthalene	(µg/L)	8	40	1		2.9	N	--	--	N	--	N	--	6.7	N

Hurd Millwork, Medford, Groundwater Monitoring Data Summary Tables
WDNR Project No: 03-61-000418

ABBREVIATIONS, SYMBOLS, & NOTES

PAL: Preventive Action Limit
ES: Enforcement Standard
PQL: Practical Quantitation Limit
GRO: Gasoline Range Organics
N: Not detected.
-: Regulatory limit not established.
--: Not analyzed.

<"n" denotes not detected where "n" is the detection limit greater than listed under PQL.
Pre = Sample obtained prior to excavating.
Post = Sample obtained after excavating.
[1] Listed values are commonly reported minimum PQLs.
[2] PVC elevations were resurveyed on October 12, 1993.
Indicates concentration exceeds NR 140 Preventive Action Limit.
Indicates concentration exceeds NR 140 Enforcement Standard.

Well I.D. MW-4

PVC Elevation (10/12/93)	1402.97
Ground Elevation	1403.2
Screen Top Elevation	1399.2
Point Elevation	1389.2
PVC Elevation (original)	1402.98

Sample Date					11/30/95	02/26/96	05/22/96	08/06/96	11/25/96	04/15/97	10/16/97	04/24/98	11/04/98	04/15/99
Depth to Water (ft)					9.98	10.72	9.39	9.94	9.97	9.25	10.04	10.69	11.09	10.60
Water Elevation (ft)					1392.99	1392.25	1393.58	1393.03	1393.00	1393.72	1392.93	1392.28	1391.88	1392.37
					POST	POST	POST	POST	POST	POST	POST	POST	POST	POST
ORGANICS		PAL	ES	PQL[1]										
GRO	(µg/L)	-	-	500	320	400	270	290	270	370	--	--	--	--
DRO	(µg/L)	-	-	100	--	1000	--	--	--	--	--	--	--	--
Benzene	(µg/L)	0.5	5	1	**3.1**	**4.9**	**3.1**	**2.5**	**1.6**	**2.8**	**4.1**	**3.1**	**4.4**	**5.0**
Ethylbenzene	(µg/L)	140	700	1	4.1	6.3	4.4	4.9	2.7	7.8	8	9.9	9.8	9.6
Toluene	(µg/L)	68.6	343	1	0.7	1	1.1	N	N	0.9	0.5	2.9	0.84	1.0
o-Xylene/Styrene	(µg/L)	124	620	1	26	42	27	28	25	40	37	57	62	60
m- & p- Xylenes	(µg/L)	124	620	1	240	290	190	250	200	250	310	300	282	263
Total xylenes	(µg/L)	124	620	2	**266**	**332**	**217**	**278**	**225**	**290**	**347**	**357**	**344**	**323**
Methyl-t-butyl ether	(µg/L)	12	60	3	N	N	N	N	N	N	N	N	N	N
1,2,4-Trimethyl benzene	(µg/L)	96	480	3	2.5	4.3	3.7	2.1	2.1	2.6	3	2.3	3.6	4.4
1,3,5-Trimethyl benzene	(µg/L)	96	480	1	0.7	0.9	0.9	0.6	0.6	0.8	0.7	0.9	0.91	1.1
Total Trimethylbenzene	(µg/L)	96	480	4	3.2	5.2	4.6	2.7	2.7	3.4	3.7	3.2	4.5	5.5
Naphthalene	(µg/L)	8	40	1	2.7	--	6.5	--	--	--	--	--	--	7.3

Hurd Millwork, Medford, Groundwater Monitoring Data Summary Tables
WDNR Project No: 03-61-000418

ABBREVIATIONS, SYMBOLS, & NOTES

PAL: Preventive Action Limit
ES: Enforcement Standard
PQL: Practical Quantitation Limit
GRO: Gasoline Range Organics
N: Not detected.
-: Regulatory limit not established.
--: Not analyzed.

<"n" denotes not detected where "n" is the detection limit greater than listed under PQL.
Pre = Sample obtained prior to excavating.
Post = Sample obtained after excavating.
[1] Listed values are commonly reported minimum PQLs.
[2] PVC elevations were resurveyed on October 12, 1993.
Indicates concentration exceeds NR 140 Preventive Action Limit.
Indicates concentration exceeds NR 140 Enforcement Standard.

Well I.D. PW-1

PVC Elevation (original)	1401.26													
Ground Elevation	1401.7	Sample Date											06/08/95	08/21/95
Screen Top Elevation	1396.7	Depth to Water (ft)											7.94	6.57
Point Elevation	1381.7	Water Elevation (ft)											1393.32	1394.69
													POST	POST
ORGANICS		PAL	ES	PQL[1]										
GRO	(µg/L)	-	-	500									1900	2100
DRO	(µg/L)	-	-	100									990	1800
Benzene	(µg/L)	0.5	5	1									**130**	**61**
Ethylbenzene	(µg/L)	140	700	1									**240**	**210**
Toluene	(µg/L)	68.6	343	1									20	7.9
o-Xylene/Styrene	(µg/L)	124	620	1									22	8.2
m- & p- Xylenes	(µg/L)	124	620	1									690	490
Total xylenes	(µg/L)	124	620	2									**712**	**498**
Methyl-t-butyl ether	(µg/L)	12	60	3									<12	N
1,2,4-Trimethyl benzene	(µg/L)	96	480	3									430	400
1,3,5-Trimethyl benzene	(µg/L)	96	480	1									100	100
Total Trimethylbenzene	(µg/L)	96	480	4									**530**	**500**
Naphthalene	(µg/L)	8	40	1									**100**	**150**

Hurd Millwork, Medford, Groundwater Monitoring Data Summary Tables
WDNR Project No: 03-61-000418

ABBREVIATIONS, SYMBOLS, & NOTES

PAL: Preventive Action Limit
ES: Enforcement Standard
PQL: Practical Quantitation Limit
GRO: Gasoline Range Organics
N: Not detected.
-: Regulatory limit not established.
--: Not analyzed.

<"n" denotes not detected where "n" is the detection limit greater than listed under PQL.
Pre = Sample obtained prior to excavating.
Post = Sample obtained after excavating.
[1] Listed values are commonly reported minimum PQLs.
[2] PVC elevations were resurveyed on October 12, 1993.
Indicates concentration exceeds NR 140 Preventive Action Limit.
Indicates concentration exceeds NR 140 Enforcement Standard.

Well I.D. PW-1

PVC Elevation (original)	1401.26
Ground Elevation	1401.7
Screen Top Elevation	1396.7
Point Elevation	1381.7

Sample Date					11/30/95	02/26/96	05/22/96	08/06/96	11/25/96	04/15/97	10/16/97	04/24/98	11/04/98	04/15/99
Depth to Water (ft)					7.96	8.66	7.34	7.96	7.88	7.05	8.13	8.65	8.77	8.39
Water Elevation (ft)					1393.30	1392.60	1393.92	1393.30	1393.38	1394.21	1393.13	1392.61	1392.49	1392.87
					POST	POST	POST	POST	POST	POST	POST	POST	POST	POST
ORGANICS		PAL	ES	PQL[1]										
GRO	(µg/L)	-	-	500	420	310	2300	1400	790	3800	--	--	--	--
DRO	(µg/L)	-	-	100	--	740	--	--	--	--	--	--	--	--
Benzene	(µg/L)	0.5	5	1	**31**	**28**	**30**	**29**	**48**	**69**	**51**	**50**	**77**	**59**
Ethylbenzene	(µg/L)	140	700	1	28	20	**140**	82	29	**230**	**160**	**250**	**215**	**157**
Toluene	(µg/L)	68.6	343	1	3.4	1.9	12	7	7.4	20	12	10	21	10
o-Xylene/Styrene	(µg/L)	124	620	1	5.8	3	25	20	33	43	24	16	7.6	5
m- & p- Xylenes	(µg/L)	124	620	1	77	53	430	240	160	550	480	660	507	373
Total xylenes	(µg/L)	124	620	2	83	56	**455**	**260**	**193**	**593**	**504**	**676**	**515**	**378**
Methyl-t-butyl ether	(µg/L)	12	60	3	N	N	N	N	N	N	N	N	N	N
1,2,4-Trimethyl benzene	(µg/L)	96	480	3	54	40	340	160	74	430	430	600	474	395
1,3,5-Trimethyl benzene	(µg/L)	96	480	1	14	10	90	57	32	120	94	160	113	98
Total Trimethylbenzene	(µg/L)	96	480	4	68	50	**430**	**217**	**106**	**550**	**524**	**760**	**587**	**493**
Naphthalene	(µg/L)	8	40	1	19	--	**140**	--	--	--	--	--	--	**111**

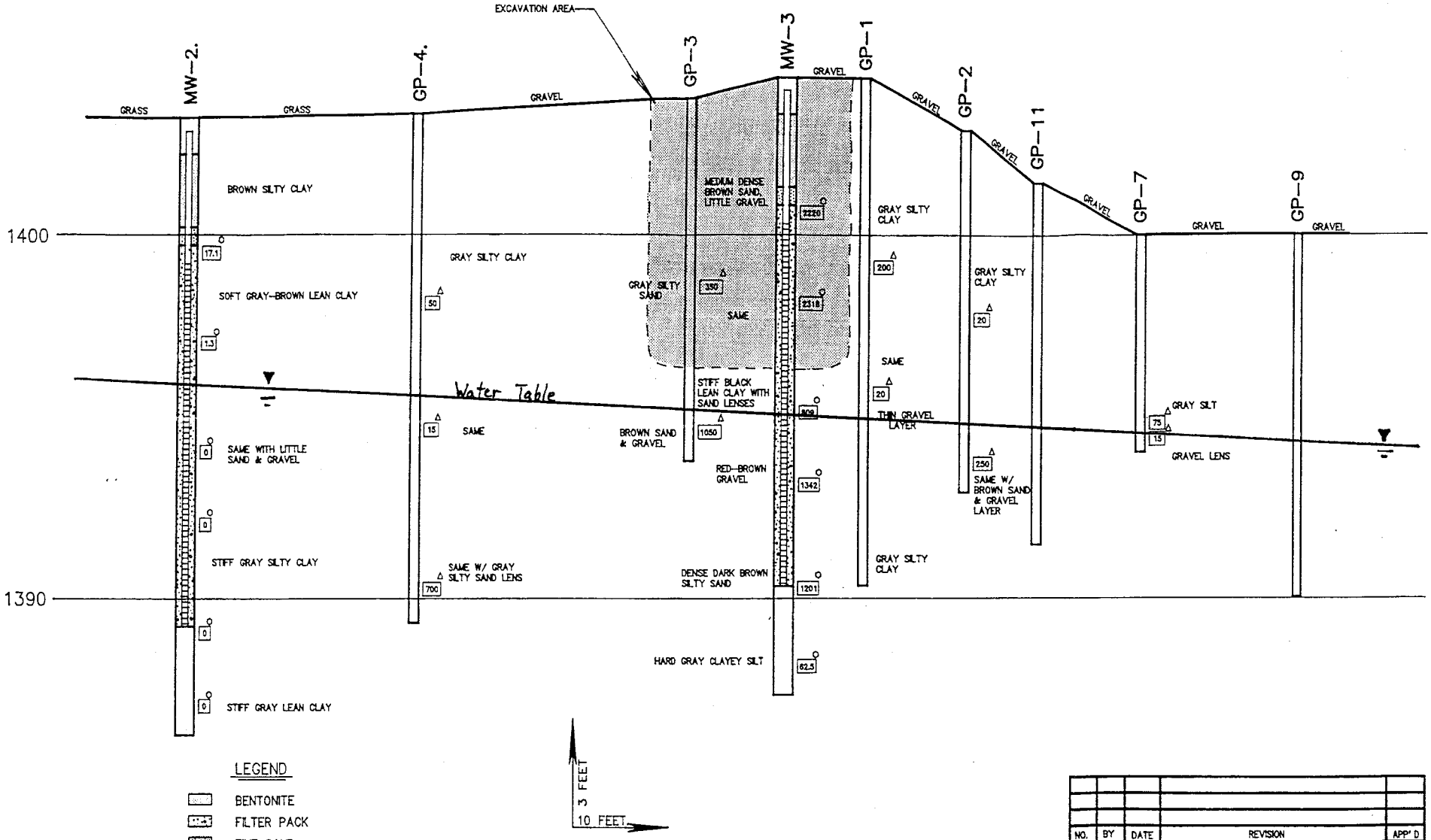

LEGEND

- BENTONITE
- FILTER PACK
- FINE SAND
- PVC SCREEN
- "n" FIELD SCREENING (PPM)

FIELD INSTRUMENTS:

o THERMO ENVIRONMENTAL INSTRUMENTS MODEL 580(A) OVM PHOTOIONIZATION DETECTOR: RESULTS ARE PARTS PER MILLION (v/v) AS ISOBUTYLENE.

Δ FOXBORO CENTURY MODEL 108 OVA FLAME IONIZATION DETECTOR. RESULTS ARE PARTS PER MILLION (v/v) AS METHANE.

NO.	BY	DATE	REVISION	APP'D

SHEET TITLE:
GEOLOGIC CROSS SECTION A-A'

PROJECT:
HURD MILLWORK
MEDFORD, WISCONSIN

CENTRAL WISCONSIN ENGINEERS, INC.

DRAWN BY: S.A.S.
CHECKED BY: PDA
APPROVED BY: TCP
DATE: 5/94

FIGURE 4

PROJ. NO. 10109250
DNR NO. NWD/UID 418

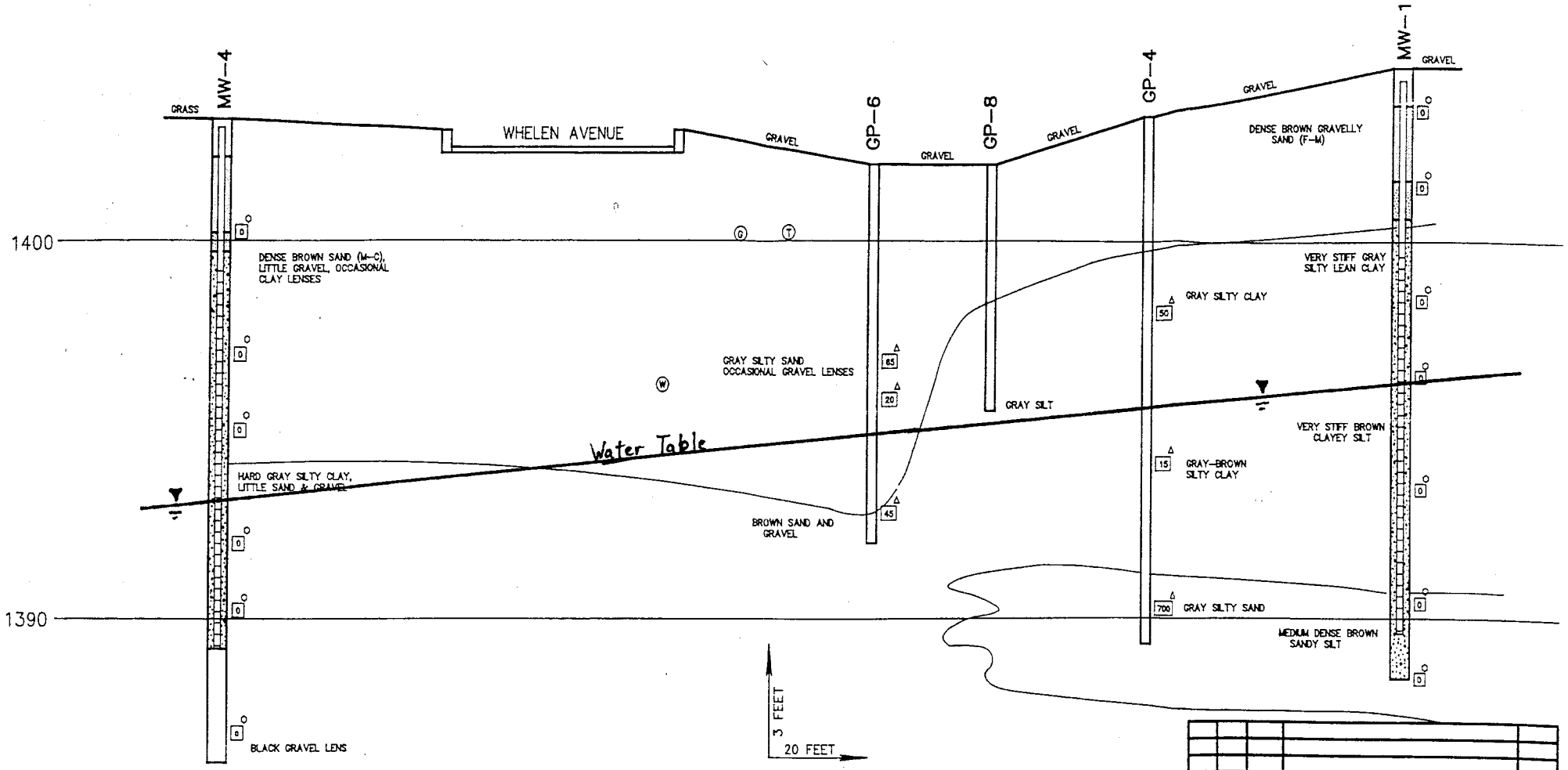

LEGEND

- BENTONITE
- FILTER PACK
- FINE SAND
- PVC SCREEN
- FIELD SCREENING (PPM)
- (G) BURIED GAS LINE
- (T) BURIED TELEPHONE
- (W) BURIED WATER

NOTE:

LOCATIONS OF BURIED UTILITIES AS SHOWN ON THIS DRAWING ARE BASED ON INFORMATION PROVIDED BY THE UTILITIES AND SHOULD BE CONSIDERED APPROXIMATE.

FIELD INSTRUMENTS:

o THERMO ENVIRONMENTAL INSTRUMENTS MODEL 580(A) OVM PHOTOIONIZATION DETECTOR: RESULTS ARE PARTS PER MILLION (v/v) AS ISOBUTYLENE.

Δ FOXBORO CENTURY MODEL 108 OVA FLAME IONIZATION DETECTOR. RESULTS ARE PARTS PER MILLION (v/v) AS METHANE.

NO.	BY	DATE	REVISION	APP'D

SHEET TITLE:
GEOLOGIC CROSS SECTION B-B"

PROJECT:
HURD MILLWORK COMPANY
MEDFORD, WISCONSIN

CENTRAL WISCONSIN ENGINEERS, INC.

DRAWN BY:	S.A.S.
CHECKED BY:	PDA
APPROVED BY:	GLP
DATE:	5/94

FIGURE 5
PROJ.NO. 10109250
DNR NO. NWD/UID 418

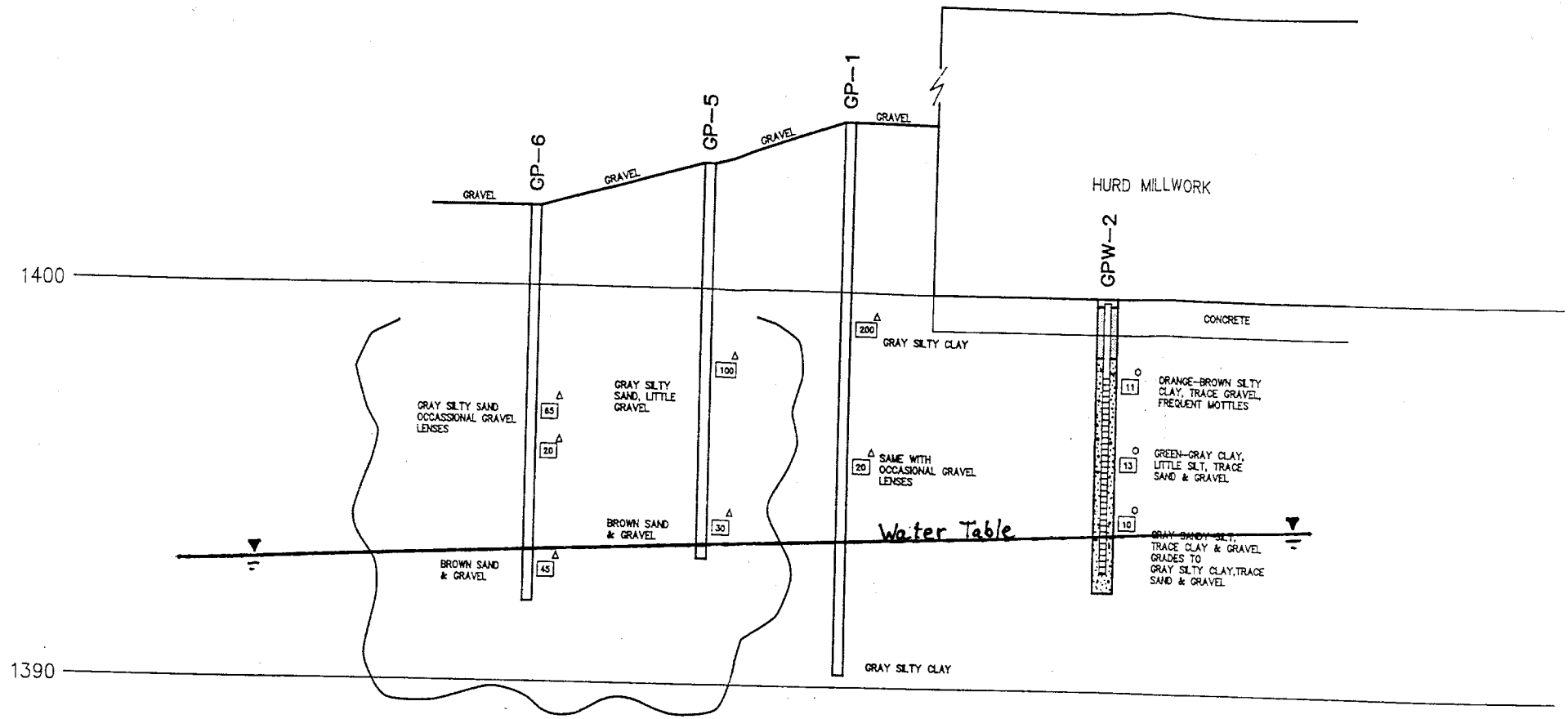

LEGEND

- BENTONITE
- FILTER PACK
- FINE SAND
- PVC SCREEN
- "n" FIELD SCREENING (PPM)

FIELD INSTRUMENTS:

o THERMO ENVIRONMENTAL INSTRUMENTS MODEL 580(A) OVM PHOTOIONIZATION DETECTOR: RESULTS ARE PARTS PER MILLION (v/v) AS ISOBUTYLENE.

Δ FOXBORO CENTURY MODEL 108 OVA FLAME IONIZATION DETECTOR. RESULTS ARE PARTS PER MILLION (v/v) AS METHANE.

NO.	BY	DATE	REVISION	APP'D

SHEET TITLE:
GEOLOGIC CROSS SECTION C-C'

PROJECT:
HURD MILLWORK
MEDFORD, WISCONSIN

CENTRAL WISCONSIN ENGINEERS, INC.

DRAWN BY:	S.A.S.
CHECKED BY:	PDA
APPROVED BY:	GEP
DATE:	5/94

FIGURE 6

PROJ. NO. 10109250

DNR NO. NWD/UD 418