GIS REGISTRY INFORMATION

SITE NAME: RIISER OIL

BRRTS #: 03-61-000245 | **FID # (if appropriate):** 861042270

COMMERCE # (if appropriate): 54451-1202-05-A

CLOSURE DATE: 11/01/2006

STREET ADDRESS: 805 N 8TH ST

CITY: MEDFORD

SOURCE PROPERTY GPS COORDINATES (meters in WTM91 projection): X= 493660 Y= 519602

CONTAMINATED MEDIA: Groundwater [ ] Soil [ ] Both [X]

OFF-SOURCE GW CONTAMINATION >ES: [X] Yes [ ] No

IF YES, STREET ADDRESS 1: 829 N. 8th St. Medford

GPS COORDINATES (meters in WTM91 projection): X= 493632 Y= 519573

OFF-SOURCE SOIL CONTAMINATION >Generic or Site-Specific RCL (SSRCL): [X] Yes [ ] No

IF YES, STREET ADDRESS 1:

GPS COORDINATES (meters in WTM91 projection): X= Y=

CONTAMINATION IN RIGHT OF WAY: [ ] Yes [ ] No

DOCUMENTS NEEDED:

Closure Letter, and any conditional closure letter or denial letter issued	X
Copy of any maintenance plan referenced in the final closure letter.	NA
Copy of (soil or land use) deed notice*if any required as a condition of closure*	NA
Copy of most recent deed, including legal description, for all affected properties	X
Certified survey map or relevant portion of the recorded plat map*(if referenced in the legal description)* for all affected properties	X
County Parcel ID number, *if used for county*, for all affected properties	X
Location Map which outlines all properties within contaminated site boundaries on USGS topographic map or plat map in sufficient detail to permit the parcels to be located easily (8.5x14" if paper copy). If groundwater standards are exceeded, the map must also include the location of all municipal and potable wells within 1200' of the site.	X
Detailed Site Map(s) for all affected properties, showing buildings, roads, property boundaries, contaminant sources, utility lines, monitoring wells and potable wells. (8.5x14", if paper copy) This map shall also show the location of all contaminated public streets, highway and railroad rights-of-way in relation to the source property and in relation to the boundaries of groundwater contamination exceeding ch. NR 140 ESs and soil contamination exceeding ch. NR 720 generic or SSRCLs.	X
Tables of Latest Groundwater Analytical Results (no shading or cross-hatching)	X
Tables of Latest Soil Analytical Results (no shading or cross-hatching)	X
Isoconcentration map(s), *if required for site investigation (SI)* (8.5x14" if paper copy). The isoconcentration map should have flow direction and extent of groundwater contamination defined. **If not available, include the latest extent of contaminant plume map.**	X
GW: Table of water level elevations, with sampling dates, and free product noted if present	X
GW: Latest groundwater flow direction/monitoring well location map (should be 2 maps if maximum variation in flow direction is greater than 20 degrees)	X
SOIL: Latest horizontal extent of contamination exceeding generic or SSRCLs, with one contour	X
Geologic cross-sections, *if required for SI.* (8.5x14' if paper copy)	X
RP certified statement that legal descriptions are complete and accurate	X
Copies of off-source notification letters (if applicable)	X
Letter informing ROW owner of residual contamination (if applicable)(public, highway or railroad ROW)	X

State of Wisconsin \ DEPARTMENT OF NATURAL RESOURCES

Jim Doyle, Governor
Scott Hassett, Secretary
John Gozdzialski, Regional Director

223 East Steinfest Road
Antigo, Wisconsin 54409
Telephone 715-627-4317
FAX 715-623-6773
TTY Access via relay - 711

November 1, 2006

Mr. Fred Kelm
Riiser Energy
709 South 20th Avenue
Wausau, WI 54401

SUBJECT: Final Case Closure
Riiser Mobile Mart – Medford, 805 North 8th Street, Medford, WI
WDNR BRRTS Activity #: 03-61-000245
Dept. of Commerce #: 54451-1202-05-A

Dear Mr. Kelm:

The Wisconsin Department of Natural Resources ("Department") received the information requested in its September 13, 2006 letter to you. Based on the correspondence and data provided, it appears that your case has been remediated to Department standards in accordance with s. NR 726.05, Wisconsin Administrative Code. The Department considers this case closed and no further investigation or remediation is required at this time.

Please be aware that pursuant to s. 292.12 Wisconsin Statutes, compliance with the requirements of this letter is a responsibility to which you and any subsequent property owners must adhere. If these requirements are not followed or if additional information regarding site conditions indicates that contamination on or from the site poses a threat to public health, safety, welfare, or the environment, the Department may take enforcement action under s. 292.11 Wisconsin Statutes to ensure compliance with the specified requirements, limitations or other conditions related to the property or this case may be reopened pursuant to s. NR 726.09, Wis. Adm. Code. It is the Department's intent to conduct inspections in the future to ensure that the conditions included in this letter including compliance with referenced maintenance plans are met.

Residual soil contamination remains at the location of the former underground storage tanks as indicated in the information submitted to the Department of Natural Resources and indicated on the attached map. If soil in the specific locations described above is excavated in the future, the property owner at the time of excavation must sample and analyze the excavated soil to determine if residual contamination remains. If sampling confirms that contamination is present the property owner at the time of excavation will need to determine whether the material would be considered solid or hazardous waste and ensure that any storage, treatment or disposal is in compliance with applicable standards and rules. In addition, all current and future owners and occupants of the property need to be aware that excavation of the contaminated soil may pose an inhalation or other

direct contact hazard and as a result special precautions may need to be taken to prevent a direct contact health threat to humans.

In addition, depending on site-specific conditions, construction over contaminated materials may result in vapor migration into enclosed structures or migration along newly placed underground utility lines. The potential for vapor inhalation and mitigation should be evaluated when planning any future redevelopment, and measures should be taken to ensure the continued protection of public health, safety, welfare and the environment at the site.

Your site will be listed on the DNR Remediation and Redevelopment GIS Registry of Closed Remediation Sites. Information that was submitted with your closure request application will be included on the GIS Registry. To review the sites on the GIS Registry web page, visit http://dnr.wi.gov/org/aw/rr/gis/index.htm. If your property is listed on the GIS Registry because of remaining contamination and you intend to construct or reconstruct a well, you will need prior Department approval in accordance with s. NR 812.09(4)(w), Wis. Adm. Code. To obtain approval, Form 3300-254 needs to be completed and submitted to the DNR Drinking and Groundwater program's regional water supply specialist. This form can be obtained on-line http://www.dnr.state.wi.us/org/water/dwg/3300254.pdf or at the web address listed above for the GIS Registry.

Section 101.143, Wis. Stats., requires that PECFA claimants seeking reimbursement of interest costs, for sites with petroleum contamination, submit a final reimbursement claim within 120 days after they receive a closure letter on their site. For claims not received by the PECFA Program within 120 days of the date of this letter, interest costs after 60 days of the date of this letter will not be eligible for PECFA reimbursement. If there is equipment purchased with PECFA funds remaining at the site, contact the Commerce PECFA Program to determine the method for salvaging the equipment.

The Department appreciates your efforts to restore the environment at this site. If you have any questions regarding this closure decision or anything outlined in this letter, please contact John Sager at (715) 623-4190 ext. 3125.

Sincerely,

John Robinson
Northern Region Remediation & Redevelopment Team Supervisor

Attachment

cc: Mr. Andrew Delforge, REI
Ms. Dee Zoellner, Dept. of Commerce

REI
CIVIL & ENVIRONMENTAL ENGINEERING, SURVEYING

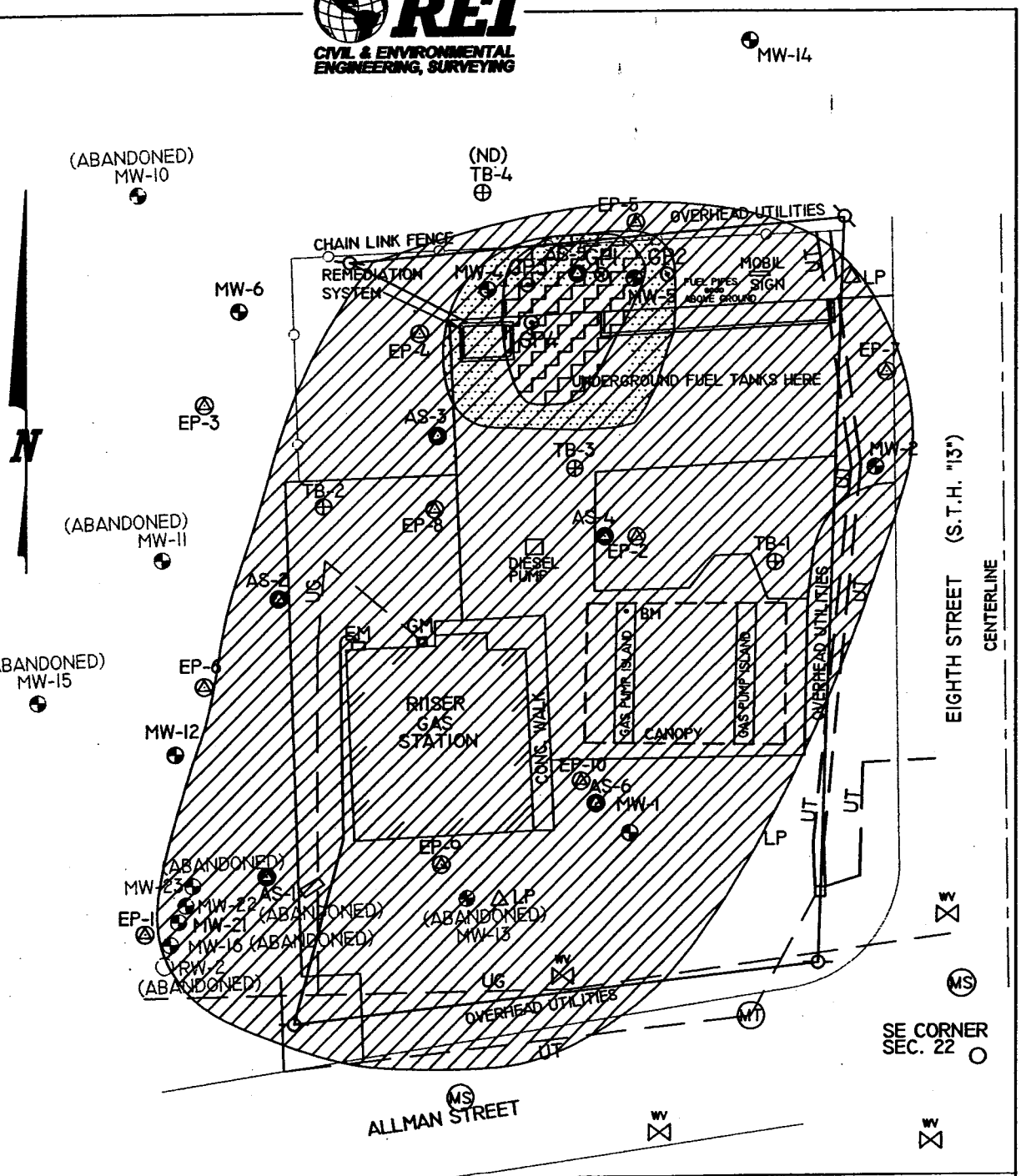

LEGEND

0 30

SCALE: 1" = 30'

- TEST BORING
- EXTRACTION POINT
- AIR SPARGE POINT
- EXISTING MONITORING WELL
- EXISTING FENCE
- EXISTING CANOPY
- VADOSE ZONE SOIL CONTAMINATION
- SATURATED SOIL CONTAMINATION
- SOIL CONTAMINATION EXCEEDING NR >46 TABLE 1
- GEOPROBE SOIL BORING

BASE MAP INFORMATION PROVIDED BY MERIDIAN ALLIANCE GROUP, LLC

RIISER MEDFORD EIGHTH STREET MEDFORD, WISCONSIN	FIGURE 4 : AREA OF RESIDUAL SOIL CONTAMINATION		
	PROJECT NO. 3298	DRAWN BY: MAH	DATE: 6/14/2006

DRAWING FILE: J:\DRAFTING\3298RIISER\DWG\3298_FIG4.DWG LAYOUT: MODEL PLOTTED: JUL 07, 2006 - 9:23AM PLOTTED BY: TODDW

No. 100. Warranty Deed—Corporation to Corporation—Common Form 188088 Published by Eau Claire Book & Stationery Co.

This Indenture, *Made this* 3rd *day of* September *, 19* 74 *,*
between the MID-STATE OIL, INCORPORATED *a corporation,*
duly organized and existing under the laws of the State of Wisconsin
and having its principal office in the Town *of* Marshfield *and State of*
Wisconsin Party *of the first part, and* RIISER OIL CO., INC. *a corporation,*
duly organized and existing under the laws of the State of Wisconsin
, party of the second part.

Witnesseth, *That the said party of the first part, for and in consideration of the sum of*
One Dollar and other good and valuable consideration *Dollars*
to it in hand paid by the said party of the second part, the receipt whereof is hereby acknowledged and confessed, has given, granted, bargained, sold, remised, released, aliened, conveyed and confirmed and by these presents does give, grant, bargain, sell, remise, release, alien, convey and confirm unto the said party of the second part, its successors and assigns forever, the following described real estate situated in the County of Taylor *and State of Wisconsin, to-wit:*

That part of the Southeast Quarter (SE$\frac{1}{4}$) of the Southeast Quarter (SE$\frac{1}{4}$) of Section Twenty-two (22), Township Thirty-one (31), Range One (1) East, described as follows:

Commencing at the intersection of the centerlines of Wisconsin State Trunk Highway 13 and Allman Street in the City of Medford and running thence Northerly along the center line of Highway 13, 183 feet; thence Westerly, parallel with the center line of Allman Street, 150 feet; thence Southerly, parallel with the center line of Highway 13, 183 feet to the center line of Allman Street; thence Easterly, along the center line of Allman Street, to the place of beginning.

TRANSFER $31.00 FEE

Together *with all and singular the hereditaments and appurtenances thereunto belonging, or in anywise appertaining; and all the estate, right, title, interest, claim or demand whatsoever of the said party of the first part, either in law or equity, either in possession or expectancy of, in and to the above bargained premises and their hereditaments and appurtenances, TO HAVE AND TO HOLD the said premises as above described, with said hereditaments and appurtenances, unto the said party of the second part and to its successors and assigns forever.*

And the Said *grantor, for itself and its successors, doth hereby covenant, grant, bargain and agree to and with the said party of the second part, its successors and assigns, that at the time of the ensealing and delivery of these presents, the said party of the first part is well seized of the premises above described, as of a good, sure, perfect, absolute and indefeasible estate of inheritance in the law, in fee simple, and that the same are free and clear from all incumbrances whatever.*

and doth further covenant that the above bargained premises, in the quiet and peaceable possession of the said party of the second part, its successors and assigns, against all and every person or persons lawfully claiming the whole or any part thereof, it and they shall and will forever WARRANT and DEFEND.

Vol 150 Page 503

DOC# 314482

Recorded
JAN. 03,2006 AT 03:02:00PM

Signed: Marvel A Lemke
TAYLOR COUNTY WISCONSIN
MARVEL A LEMKE
REGISTER OF DEEDS
Fee Amount: $11.00
Transfer Fee: $472.50

WARRANTY DEED

This deed, made between Brian J. Becker and Valerie A. Becker, husband and wife, Grantor, and

Schield Bros., Inc., a Wisconsin Corporation, Grantee,

Witnesseth, That the said Grantor, for a valuable consideration conveys to Grantee the following described real estate in Taylor County, State of Wisconsin:

Lot Fourteen (14), City of Medford Assessor's Plat No. 6.

GATCO
$11 pd(1)
$472.50TF

GATCO 4818

This is not homestead property

Together with all and singular the hereditaments and appurtenances thereunto belonging; And the said grantor warrants that the title is good, indefeasible in fee simple and free and clear of encumbrances except exceptions, reservations, easements and restrictions of record, and will warrant and defend the same.

Dated this 29th day of December, 2005

Brian J. Becker

Valerie A. Becker

State of Wisconsin)
) S.S.
Taylor County)

Personally came before me this 29th day of December, 2005, the above named Brian J. Becker and Valerie A. Becker, to me known to be the person(s) who executed the foregoing instrument and hereby acknowledge the same.

Michael S. Brandner
Notary Public, State of Wisconsin
My Commission Expires: November 26, 2006

Notary Seal

This instrument drafted by:
Michael S. Brandner
Gowey Abstract & Title Company, Inc.

Doc # 399879 Vol. 2 Page 98

CITY OF MEDFORD ASSESSOR'S PLAT NO. 6

ALL OF CSM, VOLUME 1 ON PAGE 91, BEING PART OF THE SE¼SE¼ & SW¼SE¼, SECTION 22, T31N, R1E, CITY OF MEDFORD, TAYLOR COUNTY, WISCONSIN.

There are no objections to this assessor's plat with respect to applicable provisions of Secs. 236.15 and 236.20 Wis. Stats.

Certified April 18th 2002

Department of Administration

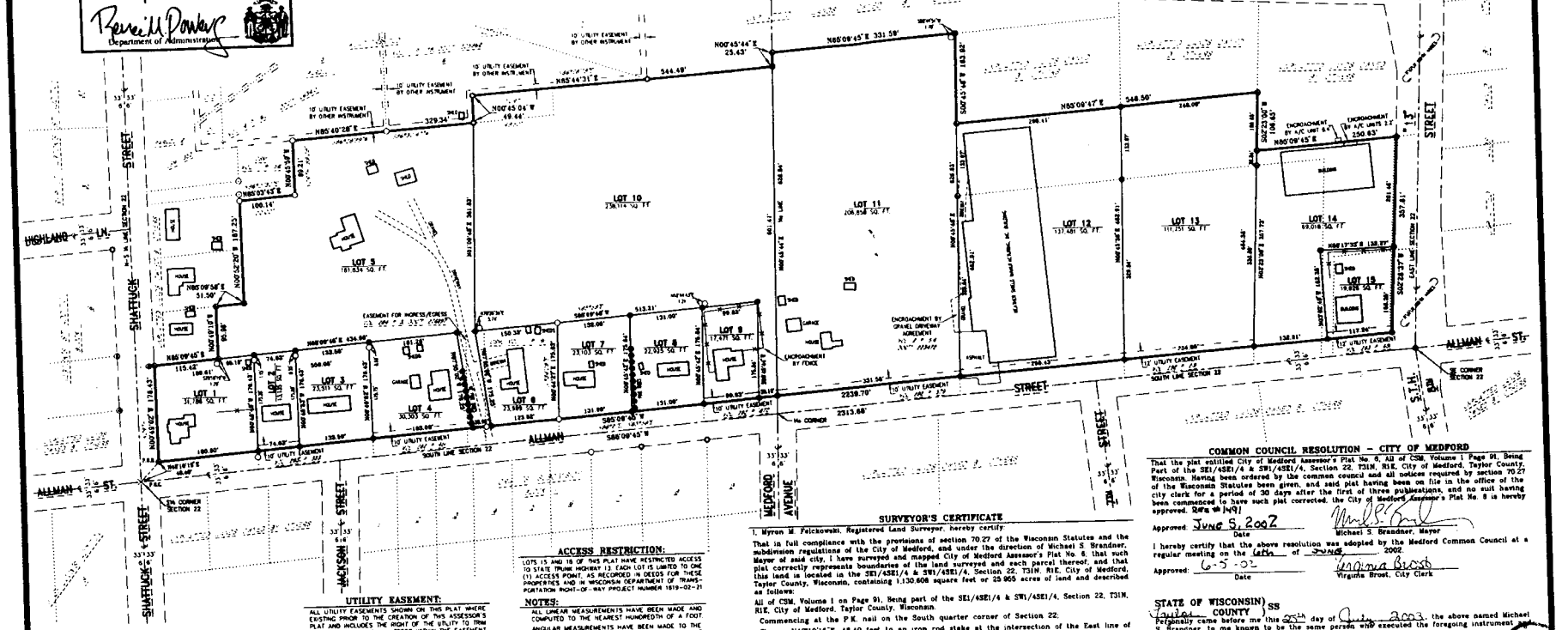

Scale 1" = 100'

LEGEND:

- BRASS DISC FOUND
- 1 IN x 30" ROUND IRON ROD SET-3.77 LB/FT.
- ¾" x 24" ROUND IRON ROD SET-1.502 LB/FT.
- ¾" ROUND IRON ROD FOUND
- 1" ROUND IRON ROD FOUND
- 1" O.D. IRON PIPE FOUND
- 2" O.D. IRON PIPE FOUND
- P.K. NAIL
- DENOTES NO ACCESS
- FENCE
- EVERGREEN TREE (PREVIOUSLY RECORDED AS ...)

BASIS FOR BEARINGS:

THE SOUTH LINE OF THE SE¼, SECTION 22, T31N, R1E, ASSUMED TO BEAR S85°09'45"W

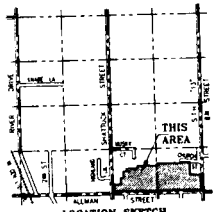

LOCATION SKETCH
SECTION 22, T31N, R1E, CITY OF MEDFORD
NOT TO SCALE

J.A.B.-Apr 11, 2002, 15:17:28, CADD FILE: Sc-22.dwg

UTILITY EASEMENT:

ALL UTILITY EASEMENTS SHOWN ON THIS PLAT WHERE EXISTING PRIOR TO THE CREATION OF THIS ASSESSOR'S PLAT AND INCLUDES THE RIGHT OF THE UTILITY TO TRIM OR REMOVE ANY OR ALL TREES WITHIN THE EASEMENT WHICH WOULD INTERFERE WITH THE CONSTRUCTION OR MAINTENANCE OF THE UTILITY

ACCESS RESTRICTION:

LOTS 15 AND 18 OF THIS PLAT HAVE RESTRICTED ACCESS TO STATE TRUNK HIGHWAY 13. EACH LOT IS LIMITED TO ONE (1) ACCESS POINT, AS RECORDED IN DEEDS FOR THESE PROPERTIES AND IN WISCONSIN DEPARTMENT OF TRANSPORTATION RIGHT-OF-WAY PROJECT NUMBER 1819-02-21

NOTES:

ALL LINEAR MEASUREMENTS HAVE BEEN MADE AND COMPUTED TO THE NEAREST HUNDREDTH OF A FOOT.

ANGULAR MEASUREMENTS HAVE BEEN MADE TO THE NEAREST SECOND, AND COMPUTED TO THE NEAREST HALF SECOND.

Schedule of Deeds

Lot No.	Owners	Deeds	Owners Signatures
Lot 1	Dennis J. & Michael E. Meyer	Vol. 272 P. 565, Doc1. 272165	Addendum B Addendum C
Lot 2	Merwin Hudson	Vol. 315 P. 730, Doc1. 258388	
Lot 3	Tracy Kmosena	Vol. 308 P. 50, Doc1. 285529	
Lot 4	Scott A. Grube	Vol. 251 P. 3-4, Doc1. 262948	
Lot 5	William A. & Debra K. Weiland	Vol. 227 P. 434, Doc1. 251687	
Lot 6	Vernon S. & Rita C. Roberts	Vol. 281 P. 189, Doc1. 275716 Vol. 284 P. 13, Doc1. 276897	
Lot 7	Rodney J. & Jane M. Hempel	Vol. 281 P. 585, Doc1. 287477	
Lot 8	Judith D. Gallistel, Rodney R. Jari, Randall L. Jari, Steven W. Jari & David A. Jari	Vol. 192 P. 185, Doc1. 233782	Addendum A
Lot 9	Ellen M. Latsch	Vol. 246 P. 343, Doc1. 280655	Addendum D
Lot 10	Robert & Rita Krueger	Vol. 127 P. 113, Doc1. 151091	
Lot 11	Julie & Sharron T. Gehrig James E. & Nancy M. Nowell	Vol. 281 P. 360, Doc1. 275795 Vol. 2 P. 514, Doc1. 223472 Vol. 281 P. 404, Doc1. 275819	
Lot 12	Weather Shield Manufacturing, Inc	Vol. 150 P. 605, Doc1. 186223 Reel 325 Image 719, Doc1. 291258	
Lot 13	Weather Shield Manufacturing, Inc	Vol. 142 P. 255, Doc1. 175529 Vol. 150 P. 606, Doc1. 186222 Reel 325 Image 719, Doc1. 291258	
Lot 14	Brian J. & Valerie A. Becker	Vol. 314 P. 672, Doc1. 288048 Vol. 314 P. 674, Doc1. 288049	
Lot 15	Ruser Oil Company, Inc	Vol. 150 P. 503, Doc1. 186023	Addendum E

SURVEYOR'S CERTIFICATE

I, Myron M. Felckowski, Registered Land Surveyor, hereby certify:

That in full compliance with the provisions of section 70.27 of the Wisconsin Statutes and the subdivision regulations of the City of Medford, and under the direction of Michael S. Brandner, Mayor of said city, I have surveyed and mapped City of Medford Assessor's Plat No. 6; that such plat correctly represents boundaries of the land surveyed and each parcel thereof, and that this land is located in the SE1/4SE1/4 & SW1/4SE1/4, Section 22, T31N, R1E, City of Medford, Taylor County, Wisconsin, containing 1,130,408 square feet or 25.965 acres of land and described as follows:

All of CSM, Volume 1 on Page 91, Being part of the SE1/4SE1/4 & SW1/4SE1/4, Section 22, T31N, R1E, City of Medford, Taylor County, Wisconsin.

Commencing at the P.K. nail on the South quarter corner of Section 22;

Thence N42°10'15"E, 48.40 feet to an iron rod stake at the intersection of the East line of Shattuck Street and the North line of Allman Street, being the Point of Beginning of the following description;

Thence N00°49'02"W along the East line of Shattuck Street, 178.43 feet to an iron rod stake;

Thence N85°09'45"E, 115.42 feet to an iron rod stake;

Thence N00°49'10"W, 95.98 feet to an iron rod stake;

Thence N85°09'56"E, 51.50 feet to an iron rod stake;

Thence N00°52'20"W, 187.25 feet to an iron pipe stake on the Southwest corner of CSM, Volume 1, Page 56;

Thence N85°03'43"E along the South line of CSM, Volume 1, Page 56, 100.14 feet to an iron pipe stake on the Southeast corner of said CSM, Volume 1, Page 56;

Thence N00°45'59"W along the East line of CSM, Volume 1, Page 56, 99.21 feet to an iron pipe stake on the Northeast corner of said CSM, Volume 1, Page 56 and the South line of Lot 5, Weathershield Addition;

Thence N85°40'28"E along the South line of Lots 5 & 6, Weathershield Addition, 329.34 feet to an iron pipe stake on the South line of Lot 6, Weathershield Addition;

Thence N00°45'04"W along the Southerly line of Lot 6, Weathershield Addition, 49.44 feet to an iron pipe stake on the South line of Lot 6, Weathershield Addition;

Thence N85°44'31"E along the South line of Lot 6, Weathershield Addition and its prolongation, 544.49 feet to an iron rod stake;

Thence N00°45'44"E, 25.43 feet to an iron rod stake;

Thence N85°09'45"E, 331.59 feet to an iron rod stake;

Thence S00°45'46"W, 163.92 feet to an iron rod stake;

Thence N85°09'47"E, 548.50 feet to an iron rod stake;

Thence S02°23'00"W, 106.65 feet to an iron rod stake;

Thence N85°09'46"E, 250.63 feet to an iron rod stake on the West line of S.T.H. "13" and 8th Street;

Thence S02°28'37"W along the West line of S.T.H. "13" and 8th Street, 357.81 feet to an iron rod stake on the North line of Allman Street;

Thence S85°09'45"W along the North line of Allman Street, 2239.70 feet to the Point of Beginning

Dated this 22th day of January, 2002.
Revised this 12th day of April, 2002.

Myron M. Felckowski
Registered Land Surveyor No. 2252

COMMON COUNCIL RESOLUTION - CITY OF MEDFORD

That the plat entitled City of Medford Assessor's Plat No. 6, All of CSM, Volume 1 Page 91, Being Part of the SE1/4SE1/4 & SW1/4SE1/4, Section 22, T31N, R1E, City of Medford, Taylor County, Wisconsin. Having been ordered by the common council and all notices required by section 70.27 of the Wisconsin Statutes been given, and said plat having been on file in the office of the city clerk for a period of 30 days after the first of three publications, and no suit having been commenced to have such plat corrected, the City of Medford Assessor's Plat No. 6 is hereby approved. Res #[illegible]

Approved: June 5, 2002 (Date) — Michael S. Brandner, Mayor

I hereby certify that the above resolution was adopted by the Medford Common Council at a regular meeting on the 6th of June, 2002.

Approved: 6-5-02 (Date) — Virginia Brost, City Clerk

STATE OF WISCONSIN) SS
TAYLOR COUNTY)

Personally came before me this 25th day of July 2003, the above named Michael S. Brandner, to me known to be the same person who executed the foregoing instrument and acknowledged the same.

Rita J. Jackson
Notary Public, Taylor County, Wisconsin
My commission expires 3-8-06

STATE OF WISCONSIN) SS
PORTAGE COUNTY)

Personally came before me this 13th day of April, the above named Myron M. Felckowski, Registered Land Surveyor, to me known to be the same person who executed the foregoing instrument and acknowledged the same.

Debra J. Dorn
Notary Public, Portage County, Wisconsin
My commission expires June 21 2002

DEBRA J. DORN NOTARY PUBLIC STATE OF WISCONSIN

WISCONSIN MYRON M. FELCKOWSKI S-2252 STEVENS POINT WI LAND SURVEYOR

REGISTER'S OFFICE } ss.
County of Taylor, Wis.
Received for record this 22 day of July, 2003 at 1:45 o'clock P.M., and recorded in Vol. A of Plats on page 98-103

Marvel A. Lemke, Register of Deeds

ESP GROUP, INC.
LAMPERT-LEE & ASSOCIATES
ENGINEERS • SURVEYORS • PLANNERS
10968 State Hwy 54 East • Wisconsin Rapids, WI 54494-8718
715-424-3131 or 715-344-0068 • FAX 715-423-8774

Dwg. No.	SC-22
Project No.	01-172
Drawn By:	Jim Brassel
Date:	April 12, 2002
Sheet	1 of 1 Sheet

REI
CIVIL & ENVIRONMENTAL ENGINEERING, SURVEYING

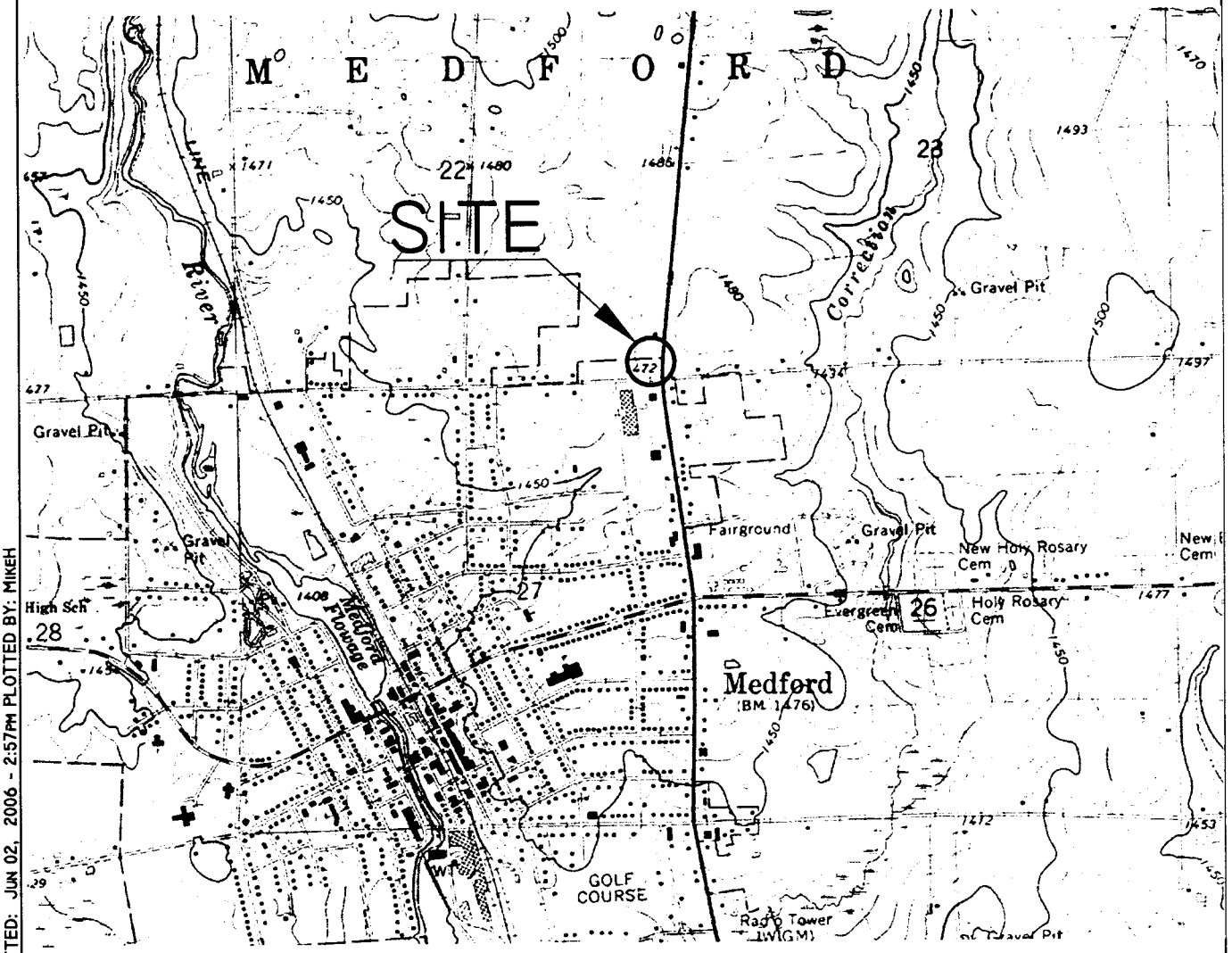

SCALE 1:24 000

1 MILE

1000 0 1000 2000 3000 4000 5000 6000 7000 FEET

1 KILOMETER

CONTOUR INTERVAL 10 FEET
DATUM IS MEAN SEA LEVEL

MN
GN
1°54'
34 MILS
3°
53 MILS

JTM GRID AND 1969 MAGNETIC NORTH DECLINATION AT CENTER OF SHEET

MEDFORD, WIS.
NE/4 MEDFORD 15' QUADRANGLE
N4507.5—W9015/7.5

1969

AMS 2974 III NE—SERIES V861

WISCONSIN

QUADRANGLE LOCATION

REI Engineering, INC.

RIISER MEDFORD EIGHTH STREET MEDFORD, WISCONSIN	FIGURE 1 : SITE VICINITY MAP		
	PROJECT NO. 3298	DRAWN BY: MAH	DATE: 6/02/06

DRAWING FILE: J:\DRAFTING\3298RIISER\DWG\3298_VICIN.DWG LAYOUT: MODEL PLOTTED: JUN 02, 2006 - 2:57PM PLOTTED BY: MIKEH

REI
CIVIL & ENVIRONMENTAL ENGINEERING, SURVEYING

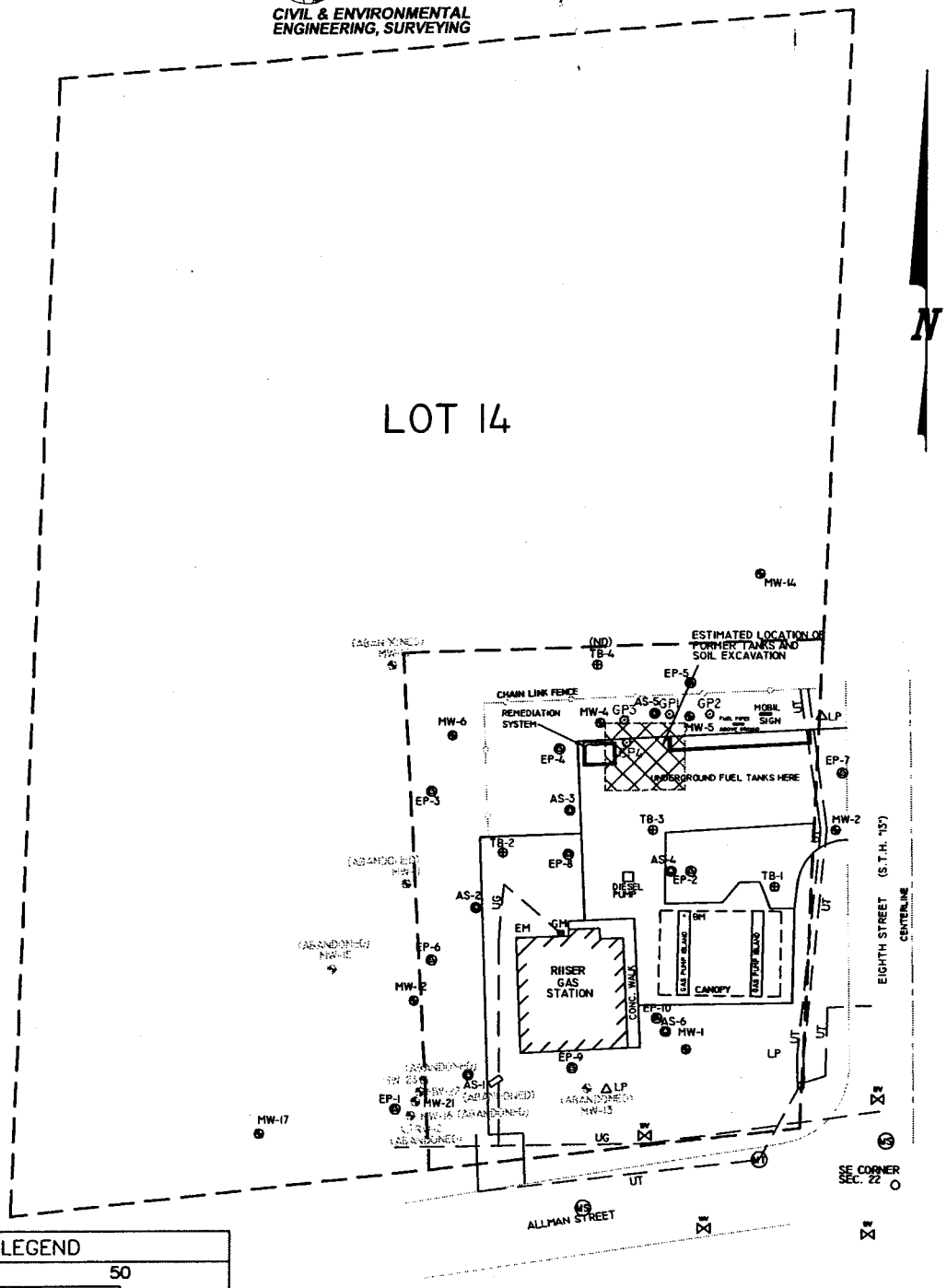

LEGEND

0 50

SCALE: 1" = 50'

- EXISTING FENCE
- EXISTING CANOPY
- ESTIMATED LOCATION OF FORMER TANKS
- GEOPROBE SOIL BORING
- TEST BORING
- EXTRACTION POINT
- AIR SPARGE POINT
- EXISTING MONITORING WELL

RIISER MEDFORD EIGHTH STREET MEDFORD, WISCONSIN	FIGURE 2 : SITE MAP		
	PROJECT NO. 3298	DRAWN BY: MAH	DATE: 6/5/2006

DRAWING FILE: J:\DRAFTING\3298RIISER\DWG\3298SITE.DWG LAYOUT: LAYOUT1 PLOTTED: Aug 29, 2006 - 3:18PM PLOTTED BY: NATHANP

BASE MAP INFORMATION PROVIDED BY MERIDIAN ALLIANCE GROUP, LLC

Table 2a
MW1 Groundwater Analytical Resluts
Riiser Energy
Medford, WI

PARAMETER	ES	PAL	3/22/1992	7/17/1992	12/17/1992	3/10/1994	5/25/1994	7/1/1994	11/15/1994	2/16/1995	8/31/1995	12/21/1995	4/25/1996	7/31/1996	10/22/1996
Phase			**Site Investigation**								**Remediation**				
GRO (ug/L)			2,000	1,000	540	1,500	580	ND	1,480	281	1,450	678	995	709	666
DRO (ug/L)			ND	4,000	100	720	300	1,290	1,310	1,960	2,810	1,920	2,590	2,521	2,440
Detected VOC's (ug/L)															
Benzene	5	0.5	**130**	**87**	*1.8*	**55**	**39**	ND	**41.7**	**13.9**	**93.2**	**66.7**	**35.8**	**67.9**	**79.3**
Ethylbenzene	700	140	15	18	1.8	55	39	ND	5	1.12	42.5	8.06	1.6	12.5	4.26
Toluene	1,000	200	37	5	2	9	ND	ND	2	ND	ND	ND	ND	2.2	1.49
Xylenes (Total)	10,000	1,000	74	5.7	ND	7.3	7.2	ND	1.01	1.17	8.28	1.37	1.2	6.21	1.69
Trimethylbenzenes (Total)	480	96	26	7.6	3.4	N	3.4	ND	3.43	ND	5.64	1.01	1.1	2.65	1.97
Methyl Tert Butyl Ether	60	12	**87**	3.9	ND	N	8.7	ND	ND	ND	ND	8.74	ND	5.6	ND
Naphthalene	40	8	NA	NA	ND	**45**	ND	ND	0.533		ND		*27.9*	3.27	NA

PARAMETER	ES	PAL	3/20/1997	6/12/1997	12/5/1997	3/25/1998	5/27/1999	4/26/2000	8/15/2002	12/17/2002	5/27/2005	8/24/2005	11/16/2005	2/17/2006	5/3/2006
Phase								**Long Term Monitoring**							
GRO (ug/L)			1,180	NA	794	954	970	675	95	ND	NA	NA	NA	NA	NA
DRO (ug/L)			2,770	NA	2,600	2,400	1,740	2,180	460	420	NA	NA	NA	NA	NA
Detected VOC's (ug/L)															
Benzene	5	0.5	**39.1**	**53.5**	**21.91**	**20.2**	**10.3**	**11.7**	ND	ND	0.42	*0.59*	0.43	<0.14	0.24
Ethylbenzene	700	140	6	25.8	ND	5.34	13	9.08	ND	ND	5.5	1.3	0.42	<0.40	<0.40
Toluene	1,000	200	ND	5.44	ND	1.63	1.23	<0.4	1.2	ND	<0.36	<0.36	<0.36	<0.36	<0.36
Xylenes (Total)	10,000	1,000	ND	8.47	ND	4.1	2.76	1.54	ND	ND	2.9	0.99	<1.10	<1.10	<1.10
Trimethylbenzenes (Total)	480	96	ND	18.48	ND	2.3	1.55	<0.15	ND	ND	1.17	<0.79	<0.79	<0.79	<0.79
Methyl Tert Butyl Ether	60	12	ND	ND	ND	ND	ND	ND	ND	ND	0.69	0.37	<0.36	<0.36	<0.36
Naphthalene	40	8	NA	35.3	10	NA	NA	2.81	0.15	0.07	5.7	1.3	0.90	<0.47	0.49
Inorganics (mg/L)															
Dissolved Iron	0.3	0.15	NA	NA	NA	NA	NA	NA	NA	NA	**0.47**	**0.54**	**0.35**	<0.050	<0.050
Nitrate-Nitrogen	10	2	NA	NA	NA	NA	NA	NA	NA	NA	<0.061	0.12	<0.061	<0.061	<0.11
Sulfate	250	125	NA	NA	NA	NA	NA	NA	NA	NA	14	13	15	15	13
Field Measurements															
Temperature (°F)			NA	NA	NA	NA	NA	NA	NA	NA	48.01	55.53	55.15	43.61	49.57
Conductivity (ms/cm)			NA	NA	NA	NA	NA	NA	NA	NA	1765	1998	2,141	2,012	1,872
Dissolved Oxygen (mg/L)			NA	NA	NA	NA	NA	NA	NA	NA	2.57	4.06	6.54	2.82	3.50
pH			NA	NA	NA	NA	NA	NA	NA	NA	6.35	6.41	6.53	6.39	7.82
Redox Potential (mV)			NA	NA	NA	NA	NA	NA	NA	NA	50.3	-112.0	2.1	85.4	2.0

PAL = Preventive Action Limit
ES = Enforcement Standards

BOLD	= Exceeds Enforcement Standard
Italic	= Exceeds Preventative Action Limit

NA - Not Analyzed
ND - Concentration less than unlisted detection limit
< - Concentration less than listed detection limit

Table 2b
MW2 Groundwater Analytical Resluts
Riiser Energy
Medford, WI

PARAMETER	ES	PAL	3/22/1992	7/17/1992	12/17/1992	3/10/1994	5/25/1994	7/1/1994	11/15/1994	2/16/1995	8/31/1995	12/21/1995	4/25/1996	7/31/1996	10/22/1996
Phase			**Site Investigation**								**Remediation**				
GRO (ug/L)			19,000	28,000	21,000	23,000	17,000	238	1,270	20,400	15,700	10,200	16,300	18,600	13,700
DRO (ug/L)			ND	4,000	9,000	3,000	2,800	3,995	1,420	4,350	4,510	3,870	4,380	4,554	3,390
Detected VOC's (ug/L)															
Benzene	5	0.5	**35**	**100**	**120**	**96**	**90**	**11.3**	**78.5**	**62.7**	ND	**31.8**	**53.3**	**52.7**	**62.8**
Ethylbenzene	700	140	*570*	**880**	**780**	**1,200**	*600*	ND	9.34	**952**	**719**	*322*	**814**	**833**	**837**
Toluene	1,000	200	**1,700**	**5,800**	**4,800**	**4,200**	**3,800**	ND	ND	**4,870**	**1,870**	*406*	**2,390**	**2,960**	**1,900**
Xylenes (Total)	10,000	1,000	*5,400*	600	*5,600*	*6,200*	*5,300*	ND	ND	*6,390*	*4,329*	*3,113*	*4,890*	*5,170*	*3,747*
Trimethylbenzenes (Total)	480	96	**2,030**	**2,120**	**1,390**	**1,730**	**1,460**	ND	6.3	**1,568**	**1,464**	**1,448**	**1,508**	**1,622**	**1,317**
Methyl Tert Butyl Ether	60	12	**410**	ND	ND	ND	ND	ND	ND	ND	ND	119	ND	ND	ND
Naphthalene	40	8	NA	NA	ND	**200**	**200**	**186**	*26.3*	**190**	**188**	**189**	NA	**291**	*15.8*

PARAMETER	ES	PAL	3/20/1997	6/12/1997	12/5/1997	3/25/1998	5/27/1999	4/26/2000	8/15/2002	12/17/2002	5/27/2005	8/24/2005	11/16/2005	2/17/2006	2/17/2006
Phase								**Long Term Monitoring**							
GRO (ug/L)			16,900	13,300	13,400	14,200	16,900	15,500	20,000	13,000	NA	NA	NA	NA	NA
DRO (ug/L)			4,610	NA	3,720	3,420	3,190	3,270	4,400	3,700	NA	NA	NA	NA	NA
Detected VOC's (ug/L)															
Benzene	5	0.5	**48.8**	**34.1**	**56.4**	**44.4**	**12.3**	**17.9**	ND	**38**	**42**	**44**	**69**	**66**	**65**
Ethylbenzene	700	140	**830**	*569*	**858**	**806**	**988**	**720**	**1,200**	*370*	**1,400**	**1,300**	**1,600**	**1,300**	**1,300**
Toluene	1,000	200	**1,280**	*818*	**1,280**	**1,380**	**1,170**	*768*	*840*	*320*	*680*	*510*	*760*	*640*	*490*
Xylenes (Total)	10,000	1,000	*4,568*	*3,146*	*3,890*	*3,892*	*4,901*	*4,343*	*4,580*	*2,720*	*5,000*	*4,880*	*4,860*	*3,674*	*4,410*
Trimethylbenzenes (Total)	480	96	**1,871**	**1,511**	**1,722**	**1,590**	**1,880**	**1,734**	**1,910**	**1,190**	**1,540**	**1,910**	**1,550**	**1,280**	**1,280**
Methyl Tert Butyl Ether	60	12	ND	ND	ND	ND	ND	<15	ND	ND	**62**	*43*	*13*	9.8	8.8
Naphthalene	40	8	**250**	**55.9**	**194**	NA	NA	**163**	**350**	**300**	**410**	**390**	**390**	**300**	**300**
Inorganics (mg/L)															
Dissolved Iron	0.3	0.15	NA	NA	NA	NA	NA	NA	NA	NA	**7**	**8**	**9.4**	**9.9**	**7.1**
Nitrate-Nitrogen	10	2	NA	NA	NA	NA	NA	NA	NA	NA	<0.061	<0.061	<0.061	<0.061	<0.11
Sulfate	250	125	NA	NA	NA	NA	NA	NA	NA	NA	0.93	<0.83	<0.83	14	2.7
Field Measurements															
Temperature (°F)			NA	NA	NA	NA	NA	NA	NA	NA	46.76	52.09	55.34	45.98	47.57
Conductivity (ms/cm)			NA	NA	NA	NA	NA	NA	NA	NA	1,354	1,403	1,380	2,971	1,460
Dissolved Oxygen (mg/L)			NA	NA	NA	NA	NA	NA	NA	NA	3.3	4.98	6.42	4.86	4.23
pH			NA	NA	NA	NA	NA	NA	NA	NA	6.95	6.52	6.34	6.42	6.56
Redox Potential (mV)			NA	NA	NA	NA	NA	NA	NA	NA	-79.6	-183.0	-48.3	-118.5	-165.1

PAL = Preventive Action Limit
ES = Enforcement Standards

BOLD	= Exceeds Enforcement Standard
Italic	= Exceeds Preventative Action Limit

NA - Not Analyzed
ND - Concentration less than unlisted detection limit
< - Concentration less than listed detection limit

Table 2c
MW4 Groundwater Analytical Resluts
Riiser Energy
Medford, WI

PARAMETER	ES	PAL	3/92 - 3/97	6/12/1997	12/97-4/05	5/27/2005	8/24/2005	11/16/2005	5/3/2006
Phase			**FREE PRODUCT**	**Remediation**	**FREE PRODUCT**	**Long Term Monitoring**			
GRO (ug/L)			**SEE TABLE 4**	63,800	**SEE TABLE 4**	NA	NA	NA	NA
DRO (ug/L)				28,900		NA	NA	NA	NA
Detected VOC's (ug/L)									
Benzene	5	0.5		**7,400**		**770**	**730**	**790**	**650**
Ethylbenzene	700	140		**1,880**		**3,100**	**2,600**	**2,200**	**2,100**
Toluene	1,000	200		**19,600**		**6,300**	**4,600**	**4,500**	**3,800**
Xylenes (Total)	10,000	1,000		**12,460**		**17,000**	**13,800**	**11,200**	**10,100**
Trimethylbenzenes (Total)	480	96		**2,483**		**6,500**	**5,700**	**3,220**	**3,590**
Methyl Tert Butyl Ether	60	12		ND		**290**	**290**	*59*	*35*
Naphthalene	40	8		**314**		**1,000**	**1,000**	**590**	**570**
Inorganics (mg/L)									
Dissolved Iron	0.3	0.15		NA		**16**	**2**	**3.2**	**3.5**
Nitrate-Nitrogen	10	2		NA		<0.061	<0.061	<0.061	<0.11
Sulfate	250	125		NA		1.1	0.85	0.91	2.3
Field Measurements									
Temperature (°F)				NA		45.65	52.83	55.18	48.57
Conductivity (ms/cm)				NA		1,545	1,571	1,648	1,652
Dissolved Oxygen (mg/L)				NA		1.59	2.96	2.40	1.97
pH				NA		6.28	6.51	7.55	7.23
Redox Potential (mV)				NA		80.9	-36.0	-153.8	-166.7

PAL = Preventive Action Limit
ES = Enforcement Standards

BOLD	= Exceeds Enforcement Standard
Italic	= Exceeds Preventative Action Limit

NA - Not Analyzed
ND - Concentration less than unlisted detection limit
< - Concentration less than listed detection limit

Table 2d
MW5 Groundwater Analytical Resluts
Riiser Energy
Medford, WI

PARAMETER	ES	PAL	3/92 - 3/97	6/12/1997	12/97-4/05	5/27/2005	8/24/2005	11/16/2005	2/17/2006	5/3/2006
Phase			**FREE PRODUCT**	**Remediation**	**FREE PRODUCT**	**Long Term Monitoring**				
GRO (ug/L)			**SEE TABLE 4**	36,800	**SEE TABLE 4**	NA	NA	NA	NA	NA
DRO (ug/L)				8,900		NA	NA	NA	NA	NA
Detected VOC's (ug/L)										
Benzene	5	0.5		**1,920**		**550**	**650**	**850**	**860**	**590**
Ethylbenzene	700	140		**1,220**		**2,600**	**2,300**	**2,500**	**2,700**	**1,900**
Toluene	1,000	200		**11,400**		**4,800**	**4,900**	**7,600**	**9,000**	**5,900**
Xylenes (Total)	10,000	1,000		**7,870**		**11,800**	*9,300*	**10,900**	**12,800**	*9,400*
Trimethylbenzenes (Total)	480	96		**1,434**		**5,100**	**2,780**	**2,840**	**4,290**	**2,310**
Methyl Tert Butyl Ether	60	12		ND		**470**	**95**	<36	**65**	*16*
Naphthalene	40	8		**522**		**820**	**590**	**710**	**720**	**500**
Inorganics (mg/L)										
Dissolved Iron	0.3	0.15		NA		**9.3**	**9.1**	**9.3**	**6.9**	**9.4**
Nitrate-Nitrogen	10	2		NA		<0.061	0.084	<0.061	<0.061	<0.11
Sulfate	250	125		NA		5.6	<0.83	<0.83	1.9	2.3
Field Measurements										
Temperature (°F)				NA		45.55	50.97	53.49	45.65	49.58
Conductivity (ms/cm)				NA		822	846	825	847	799
Dissolved Oxygen (mg/L)				NA		1.89	1.44	1.70	1.56	1.98
pH				NA		6.79	6.53	7.11	6.87	6.99
Redox Potential (mV)				NA		-22.4	-190.5	-62.7	-87.2	-98.4

PAL = Preventive Action Limit
ES = Enforcement Standards

BOLD	= Exceeds Enforcement Standard
Italic	= Exceeds Preventative Action Limit

NA - Not Analyzed
ND - Concentration less than unlisted detection limit
< - Concentration less than listed detection limit

Table 2e
MW6 Groundwater Analytical Resluts
Riiser Energy
Medford, WI

PARAMETER	ES	PAL	3/22/1992	7/17/1992	5/25/1994	7/1/1994	11/15/1994	8/31/1995	4/25/1996	7/31/1996	10/22/1996	3/20/1997
Phase			**Site Investigation**					**Remediation**				**Remediation**
GRO (ug/L)			6,500	4,800	1,400	1,990	780	4,080	4,850	7,220	3,530	6,920
DRO (ug/L)			ND	2,000	410	1,621	2,290	2,420	2,580	2,670	2,880	2,300
Detected VOC's (ug/L)												
Benzene	5	0.5	**51**	**42**	**17**	**6.9**	**28.2**	**46.9**	**60.5**	**75.4**	**61.3**	**34.8**
Ethylbenzene	700	140	*460*	*460*	120	*262*	**743**	*473*	115	*168*	*533*	*152*
Toluene	1,000	200	*330*	170	68	92	39	46	186	189	195	294
Xylenes (Total)	10,000	1,000	*1,100*	510	220	541	*1,092*	547	567	627	*1,101*	871
Trimethylbenzenes (Total)	480	96	**480**	*355*	*120*	*226*	**523**	*252*	*229*	*362*	**783**	*303*
Methyl Tert Butyl Ether	60	12	**540**	ND	ND	ND	ND	ND	ND	ND	ND	ND
Naphthalene	40	8	NA	NA	ND	**46.3**	***65.5***	**88.1**	NA	7.73	*NA*	NA

PARAMETER	ES	PAL	6/12/1997	12/5/1997	5/27/1999	4/26/2000	8/15/2002	12/17/2002	5/27/2005	8/24/2005	11/16/2005	2/17/2006	5/3/2006
Phase			**Remediation**			**Long Term Monitoring**							
GRO (ug/L)			NA	3,340	5,080	4,620	3,100	1,900	NA	NA	NA	NA	NA
DRO (ug/L)			NA	2,490	2,010	2,620	2,100	990	NA	NA	NA	NA	NA
Detected VOC's (ug/L)													
Benzene	5	0.5	**24.6**	**42.9**	**8.3**	**13.2**	**16**	ND	**11**	**12**	**11**	**9.5**	**11.0**
Ethylbenzene	700	140	*104*	126	101	101	73	41	*200*	68	63	53	120
Toluene	1,000	200	193	65	47	46	21	11	64	18	14	13	34
Xylenes (Total)	10,000	1,000	785	475	446	573	130	63	930	270	183.8	132.2	560
Trimethylbenzenes (Total)	480	96	*337*	*361*	*421*	*387*	*131*		**520**	*168*	*104*	72	*309*
Methyl Tert Butyl Ether	60	12	ND	ND	ND	<6	ND	ND	*58*	*22*	7.3	6.7	*12*
Naphthalene	40	8	*9.47*	**53.2**	NA	**110**	**130**	*27*	**220**	**170**	**130**	**92**	**140**
Inorganics (mg/L)													
Dissolved Iron	0.3	0.15	NA	NA	NA	NA	NA	NA	**11**	**11**	**11**	**11**	**11**
Nitrate-Nitrogen	10	2	NA	NA	NA	NA	NA	NA	<0.061	*2.1*	<0.061	0.079	<0.11
Sulfate	250	125	NA	NA	NA	NA	NA	NA	1.4	0.89	0.92	2.3	3.0
Field Measurements													
Temperature (°F)			NA	NA	NA	NA	NA	NA	46.15	51.04	53.47	47.08	48.83
Conductivity (ms/cm)			NA	NA	NA	NA	NA	NA	2,068	2,283	2,182	2,072	1,563
Dissolved Oxygen (mg/L)			NA	NA	NA	NA	NA	NA	4.03	7.05	1.29	2.26	4.26
pH			NA	NA	NA	NA	NA	NA	6.38	6.56	7.18	6.66	7.16
Redox Potential (mV)			NA	NA	NA	NA	NA	NA	-85.6	-162.3	-151.3	-160.3	-27.6

PAL = Preventive Action Limit
ES = Enforcement Standards

BOLD	= Exceeds Enforcement Standard
Italic	= Exceeds Preventative Action Limit

NA - Not Analyzed
ND - Concentration less than unlisted detection limit
< - Concentration less than listed detection limit

Table 2f
MW10 Groundwater Analytical Resluts
Riiser Energy
Medford, WI

PARAMETER	ES	PAL	3/22/1992	7/17/1992	12/17/1992	3/10/1994	5/25/1994	7/1/1994	11/15/1994	2/16/1995	8/31/1995	12/21/1995	4/25/1996	7/31/1996
Phase			**Site Investigation**								**Remediation**			
GRO (ug/L)			9,100	1,300	5,500	590	180	17,828	9,840	63	ND	ND	56	139
DRO (ug/L)			30,000	8,000	1,000	3,400	1.8	884	3,740	19,600	5,010	1,640	6,920	3,005
Detected VOC's (ug/L)														
Benzene	5	0.5	*3*	<10	ND	ND	ND	**55.9**	**23.4**	ND	ND	ND	ND	ND
Ethylbenzene	700	140	79	14	16	ND	ND	**718**	*415*	ND	ND	ND	ND	ND
Toluene	1,000	200	32	ND	ND	ND	ND	*394*	*531*	ND	ND	ND	ND	ND
Xylenes (Total)	10,000	1,000	360	67	27	ND	3.6	841	*2,490*	ND	ND	ND	ND	ND
Trimethylbenzenes (Total)	480	96	**790**	*126*	77	9.2	6.7	**530**	**1,501**	1.06	ND	ND	ND	ND
Methyl Tert Butyl Ether	60	12	ND	ND	ND	ND	ND	ND	ND	ND	ND	ND	ND	ND
Naphthalene	40	8	NS	NS	ND	ND	ND	ND	**58.7**	0.177	ND	ND	NA	ND

PAL = Preventive Action Limit
ES = Enforcement Standards

BOLD	= Exceeds Enforcement Standard
Italic	= Exceeds Preventative Action Limit

NA - Not Analyzed
ND - Concentration less than unlisted detection limit
< - Concentration less than listed detection limit

Table 2g
MW11 Groundwater Analytical Resluts
Riiser Energy
Medford, WI

PARAMETER	ES	PAL	3/22/1992	3/10/1994	5/25/1994	7/1/1994	11/15/1994	2/16/1995	8/31/1995	12/21/1995	7/31/1996	3/20/1997	6/12/1997	12/5/1997
Phase			**Site Investigation**						**Remediation**					
GRO (ug/L)			1,200	ND	ND	ND	1,440	ND	ND	573	1,400	NA	1,100	61
DRO (ug/L)			1,200	ND	420.0	285	1,610	779	10,900	1,800	1,299	NA	1,740	1,560
Detected VOC's (ug/L)														
Benzene	5	0.5	**260**	*2.7*	**9.7**	ND	**44.1**	**9.75**	*2.51*	*4.11*	**34.3**	**31.3**	*4.68*	*4.8*
Ethylbenzene	700	140	16	ND	ND	ND	6.41	ND	1.58	6.33	1.58	1.6	1.26	1.25
Toluene	1,000	200	43	ND	ND	ND	ND	ND	ND	ND	3.73	4.90	ND	ND
Xylenes (Total)	10,000	1,000	81	ND	ND	ND	ND	ND	3.24	27.6	7.85	6	1.22	1.08
Trimethylbenzenes (Total)	480	96	6	ND	ND	ND	3.41	ND	ND	ND	ND	ND	ND	ND
Methyl Tert Butyl Ether	60	12	23	ND	ND	ND	ND	ND	ND	*27.8*	ND	ND	ND	ND
Naphthalene	40	8	NA	ND	**420**	**285**	**1,610**	**779**	**10,900**	**1,800**	**1,299**	**1,740**	NA	**1,560**

PAL = Preventive Action Limit
ES = Enforcement Standards

BOLD	= Exceeds Enforcement Standard
Italic	= Exceeds Preventative Action Limit

NA - Not Analyzed
ND - Concentration less than unlisted detection limit
< - Concentration less than listed detection limit

Table 2h
MW12 Groundwater Analytical Resluts
Riiser Energy
Medford, WI

PARAMETER	ES	PAL	3/22/1992	7/17/1992	12/17/1992	3/94-7/96	10/22/1996	3/20/1997	6/12/1997	6/12/1997	12/97-3/98
Phase			**Site Investigation**			**FREE PRODUCT**	**Remediation**	**FREE PRODUCT**	**Remediation**	**Remediation**	**FREE PRODUCT**
GRO (ug/L)			75,000	110,000	120,000	**SEE TABLE 4**	44,400	**SEE TABLE 4**	17,500	17,500	**SEE TABLE 4**
DRO (ug/L)			ND	260	22		25,000		7,120	7,120	
Detected VOC's (ug/L)											
Benzene	5	0.5	**9,600**	**11,000**	**1,300**		**6,290**		**6,520**	**6,520**	
Ethylbenzene	700	140	**2,100**	**3,400**	**3,800**		**1,320**		*323*	*323*	
Toluene	1,000	200	**23,000**	**36,000**	**4,100**		**15,000**		**1,380**	**1,380**	
Xylenes (Total)	10,000	1,000	**12,000**	**14,000**	**19,000**		**8,880**		*1,399*	*1,399*	
Trimethylbenzenes (Total)	480	96	**2,710**	**3,670**	**22,900**		**1,974**		**657**	**657**	
Methyl Tert Butyl Ether	60	12	**1,300**	<200	<100		ND		ND	ND	
Naphthalene	40	8	NA	NA	**710**		**786**		**144**	**144**	

PARAMETER	ES	PAL	5/27/1999	4/26/2000	8/15/2002	12/17/2002	3/25/2003	5/27/2005	8/24/2005	11/16/2005	2/17/2006	5/3/2006
Phase			**Remediation**	**Long Term Monitoring**								
GRO (ug/L)			56,000	53,400	110,000	80,000	23,000	NA	NA	NA	NA	NA
DRO (ug/L)			89,900	21,800	70,000	36,000	14,000	NA	NA	NA	NA	NA
Detected VOC's (ug/L)												
Benzene	5	0.5	**3,890**	**3,240**	**990**	**840**	**650**	**690**	**820**	**740**	**1,600**	**340**
Ethylbenzene	700	140	**1,740**	**2,110**	**2,300**	**2,500**	**870**	**930**	**1,100**	**1,000**	**950**	*260*
Toluene	1,000	200	**13,400**	**14,000**	**5,200**	**4,600**	**1,900**	**1,400**	**1,700**	**2,300**	**2,100**	*620*
Xylenes (Total)	10,000	1,000	**12,060**	**13,430**	**11,700**	**12,100**	*3,740*	*3,400*	*4,500*	*4,100*	*3,750*	*1,490*
Trimethylbenzenes (Total)	480	96	**3,621**	**4,296**	**4,400**	**5,100**	**2,180**	**1,650**	**1,900**	**1,500**	**1,460**	**1,070**
Methyl Tert Butyl Ether	60	12	ND	<60	ND	ND	ND	*36*	*22*	<9.0	9.2	4.6
Naphthalene	40	8	NA	**419**	**380**	**630**	**460**	**310**	**370**	**570**	**300**	**150**
Inorganics (mg/L)												
Dissolved Iron	0.3	0.15	NA	NA	NA	NA	NA	**25**	**18**	**20**	**19**	**18**
Nitrate-Nitrogen	10	2	NA	NA	NA	NA	NA	<0.061	<0.061	<0.061	<0.061	<0.11
Sulfate	250	125	NA	NA	NA	NA	NA	0.97	1.1	0.86	2.0	2.7
Field Measurements												
Temperature (°F)			NA	NA	NA	NA	NA	45.86	52.09	54.36	47.07	49.12
Conductivity (ms/cm)			NA	NA	NA	NA	NA	1,968	1,363	1,520	1,573	1,318
Dissolved Oxygen (mg/L)			NA	NA	NA	NA	NA	1.00	1.74	4.20	2.13	4.11
pH			NA	NA	NA	NA	NA	6.34	6.24	7.17	6.68	6.72
Redox Potential (mV)			NA	NA	NA	NA	NA	-15.3	-180.2	-85.5	120.3	-59.7

PAL = Preventive Action Limit
ES = Enforcement Standards

BOLD	= Exceeds Enforcement Standard
Italic	= Exceeds Preventative Action Limit

NA - Not Analyzed
ND - Concentration less than unlisted detection limit
< - Concentration less than listed detection limit

Table 2i
MW13 Groundwater Analytical Resluts
Riiser Energy
Medford, WI

PARAMETER	ES	PAL	3/22/1992	7/17/1992	12/17/1992	3/10/1994	5/25/1994	7/1/1994	11/15/1994	2/16/1995	8/31/1995	12/21/1995	4/25/1996	7/31/1996	6/12/1997
Phase			**Site Investigation**								**Remediation**				
GRO (ug/L)			ND	ND	ND	ND	210	ND	ND	ND	ND	ND	53.1	ND	NA
DRO (ug/L)			ND	ND	ND	ND	ND	466	ND	153	ND	ND	ND	ND	ND
Detected VOC's (ug/L)															
Benzene	5	0.5	*1*	ND	**22**	**15**	**140**	*2.94*	ND	**17.6**	ND	ND	*3.9*	**5.02**	*4.18*
Ethylbenzene	700	140	ND	ND	ND	ND	ND	ND	ND	ND	ND	ND	ND	ND	ND
Toluene	1,000	200	ND	2.7	ND	ND	ND	ND	ND	ND	ND	ND	ND	ND	ND
Xylenes (Total)	10,000	1,000	ND	4.1	ND	ND	ND	ND	ND	ND	ND	ND	ND	ND	ND
Trimethylbenzenes (Total)	480	96	ND	2.8	ND	ND	ND	ND	ND	ND	ND	ND	ND	ND	ND
Methyl Tert Butyl Ether	60	12	ND	3	ND	ND	ND	ND	ND	ND	ND	ND	ND	ND	ND
Naphthalene	40	8	NA	NA	ND	ND	ND	ND	ND	ND	ND	ND	NA	NA	NA

PAL = Preventive Action Limit
ES = Enforcement Standards

BOLD	= Exceeds Enforcement Standard
Italic	= Exceeds Preventative Action Limit

NA - Not Analyzed
ND - Concentration less than unlisted detection limit
< - Concentration less than listed detection limit

Table 2j
MW14 Groundwater Analytical Resluts
Riiser Energy
Medford, WI

PARAMETER	ES	PAL	3/22/1992	7/17/1992	12/17/1992	7/1/1994	11/15/1994	2/16/1995	8/31/1995	4/25/1996	7/31/1996	3/20/1997	4/26/2000
Phase			**Site Investigation**						**Remediation**				
GRO (ug/L)			2,400	3,100	2,800	3,520	5,580	2,430	1,460	1,110.0	1,330	1,480	359
DRO (ug/L)			2,000	400	600	91,162	2,470	97,100	9,610	28,000	2,990	10,600	17,200
Detected VOC's (ug/L)													
Benzene	5	0.5	**20**	<20	**19**	**26.1**	**27.9**	**23.2**	**17.1**	**14.3**	**17.7**	**13.6**	*1.53*
Ethylbenzene	700	140	5	26	12	ND	542	23.7	17.1	6.1	19.8	5.4	6.14
Toluene	1,000	200	34	100	170	56.7	ND	ND	ND	8	9.41	5.8	4.09
Xylenes (Total)	10,000	1,000	50	180	240	83.3	800.3	117	57.7	27.4	81.43	22.6	9.44
Trimethylbenzenes (Total)	480	96	11	136	114	43	348.2	129.9	74.5	21.2	67.18	20.2	2.95
Methyl Tert Butyl Ether	60	12	ND	<20	ND	ND	ND	ND	ND	ND	ND	ND	<0.3
Naphthalene	40	8	NA	NA	13	ND	34.6	23.5	ND	NA	3.41	NA	4.21

PARAMETER	ES	PAL	6/12/1997	12/5/1997	3/25/1998	5/27/1999	8/15/2002	12/17/2002	5/27/2005	8/24/2005	11/16/2005	2/17/2006	5/3/2006
Phase			**Remediation**				**Long Term Monitoring**						
GRO (ug/L)			NA	1,420	870	583	360	260	NA	NA	NA	NA	NA
DRO (ug/L)			3,720	2,840	15,800	15,400	940	1,300	NA	NA	NA	NA	NA
Detected VOC's (ug/L)													
Benzene	5	0.5	ND	**11.1**	**5.44**	ND	*0.64*	*1.2*	<0.14	<0.14	<0.21	<0.14	0.15
Ethylbenzene	700	140	13.1	10	8.23	ND	2.1	2.2	<0.40	<0.40	<0.40	<0.40	<0.40
Toluene	1,000	200	ND	6.06	8.72	5.39	2.1	2.2	<0.36	<0.36	<0.36	<0.36	<0.36
Xylenes (Total)	10,000	1,000	54.9	31.14	34.27	16.1	4.8	3.7	<1.10	<1.10	<1.10	<1.10	<1.10
Trimethylbenzenes (Total)	480	96	31.8	27.87	25.22	9.88	4.6	1.7	<0.79	<0.79	<0.79	<0.79	<0.79
Methyl Tert Butyl Ether	60	12	ND	ND	ND	ND	ND	ND	<0.36	<0.36	<0.36	<0.36	<0.36
Naphthalene	40	8	4.58	0.141	NA	NA	1.4	1.7	<0.47	<0.47	0.77	<0.47	<0.47
Inorganics (mg/L)													
Dissolved Iron	0.3	0.15	NA	NA	NA	NA	NA	NA	*0.18*	**0.61**	**4.2**	**0.44**	**2**
Nitrate-Nitrogen	10	2	NA	NA	NA	NA	NA	NA	0.33	0.52	0.15	0.25	0.15
Sulfate	250	125	NA	NA	NA	NA	NA	NA	16	16	15	13	15
Field Measurements													
Temperature (°F)			NA	NA	NA	NA	NA	NA	45.87	52.22	51.92	51.92	48.89
Conductivity (ms/cm)			NA	NA	NA	NA	NA	NA	4,312	3,840	3933	3933	3158
Dissolved Oxygen (mg/L)			NA	NA	NA	NA	NA	NA	3.45	7.71	6.88	6.88	3.25
pH			NA	NA	NA	NA	NA	NA	6.55	6.88	6.79	6.79	7.57
Redox Potential (mV)			NA	NA	NA	NA	NA	NA	93.6	-88.8	-9.7	-9.7	-81.4

PAL = Preventive Action Limit
ES = Enforcement Standards

BOLD	= Exceeds Enforcement Standard
Italic	= Exceeds Preventative Action Limit

NA - Not Analyzed
ND - Concentration less than unlisted detection limit
< - Concentration less than listed detection limit

Table 2k
MW15 Groundwater Analytical Resluts
Riiser Energy
Medford, WI

PARAMETER	ES	PAL	7/17/1992	9/29/2002	12/17/1992	3/10/1994	5/25/1994	7/1/1994	11/15/1994	2/16/1995	8/31/1995	12/21/1995	4/25/1996	7/31/1996	6/12/1997
Phase			**Site Investigation**								**Remediation**				
GRO (ug/L)			2,800,000	ND	ND	ND	ND	ND	1,190	ND	ND	ND	97.6	ND	NA
DRO (ug/L)			NA	ND	ND	ND	ND	96	2,600	228	125	334	486	154	NA
Detected VOC's (ug/L)															
Benzene	5	0.5	**11,000**	ND	ND	*3.2*	ND	ND	**71.2**	*0.897*	ND	*0.511*	**5.3**	ND	ND
Ethylbenzene	700	140	**3,200**	ND	ND	ND	ND	ND	3.7	ND	ND	ND	ND	ND	ND
Toluene	1,000	200	**32,000**	ND	ND	ND	ND	ND	ND	ND	ND	ND	ND	ND	ND
Xylenes (Total)	10,000	1,000	**14,000**	ND	ND	ND	ND	ND	ND	ND	ND	ND	ND	ND	ND
Trimethylbenzenes (Total)	480	96	**23,200**	ND	ND	ND	ND	ND	2.85	ND	ND	ND	ND	ND	ND
Methyl Tert Butyl Ether	60	12	<500	ND	ND	ND	ND	ND	ND	ND	ND	ND	ND	ND	ND
Naphthalene	40	8		ND	ND	ND	ND	ND	**35.9**	ND	ND	ND	NA	NA	NA

PAL = Preventive Action Limit
ES = Enforcement Standards

BOLD	= Exceeds Enforcement Standard
Italic	= Exceeds Preventative Action Limit

NA - Not Analyzed
ND - Concentration less than unlisted detection limit
< - Concentration less than listed detection limit

Table 2l
MW16 Groundwater Analytical Resluts
Riiser Energy
Medford, WI

PARAMETER	ES	PAL	9/29/2002	12/17/1992	7/1/1994	11/15/1994	12/21/1995	4/25/1996	7/31/1996
Phase			**Site Investigation**				**Remediation**		
GRO (ug/L)			31,000	68,000	33,800	33,700	54,500	10,900.0	9,560
DRO (ug/L)			11,000	33	92,400	31,300	8,750	7,030	6,280
Detected VOC's (ug/L)									
Benzene	5	0.5	**4,600**	**4,800**	**572**	**678**	**2,860**	**41.5**	**458**
Ethylbenzene	700	140	**2,500**	**2,500**	**975**	**1,310**	**2,750**	107	*227*
Toluene	1,000	200	**24,000**	**24,000**	**7,800**	**16,300**	**21,750**	*511*	*378*
Xylenes (Total)	10,000	1,000	**10,000**	**13,000**	*4,960*	*7,960*	**15,130**	933	*2,520*
Trimethylbenzenes (Total)	480	96	**3,090**	**2,700**	**1,942**	**3,772**	**2,920**	*410.3*	**1,064**
Methyl Tert Butyl Ether	60	12	<200	<100	ND	ND	ND	ND	ND
Naphthalene	40	8	**550**	**850**	**470**	**1,270**	**1,170**	NA	**134**

PAL = Preventive Action Limit
ES = Enforcement Standards

BOLD	= Exceeds Enforcement Standard
Italic	= Exceeds Preventative Action Limit

NA - Not Analyzed
ND - Concentration less than unlisted detection limit
< - Concentration less than listed detection limit

Table 2m
MW17 Groundwater Analytical Resluts
Riiser Energy
Medford, WI

PARAMETER	ES	PAL	9/29/2002	12/17/1992	3/10/1994	5/25/1994	7/1/1994	11/15/1994	2/16/1995	8/31/1995	12/21/1995	4/25/1996	7/31/1996	3/20/1997
Phase			**Site Investigation**								**Remediation**			
GRO (ug/L)			ND	ND	ND	ND	ND	ND	ND	ND	ND	ND	ND	ND
DRO (ug/L)			ND	ND	ND	ND	234	114	233	149	108	ND	216	1,220
Detected VOC's (ug/L)														
Benzene	5	0.5	ND	ND	ND	ND	ND	ND	ND	ND	ND	ND	ND	ND
Ethylbenzene	700	140	ND	ND	ND	ND	ND	ND	ND	ND	ND	ND	ND	ND
Toluene	1,000	200	ND	ND	ND	ND	ND	ND	ND	ND	ND	ND	ND	ND
Xylenes (Total)	10,000	1,000	ND	ND	ND	ND	ND	ND	ND	ND	ND	ND	ND	ND
Trimethylbenzenes (Total)	480	96	ND	ND	ND	ND	ND	ND	ND	ND	ND	ND	ND	ND
Methyl Tert Butyl Ether	60	12	ND	ND	ND	ND	ND	ND	ND	ND	ND	ND	ND	ND
Naphthalene	40	8	ND	ND	ND	ND	ND	ND	ND	ND	ND	NA	NA	NA

PARAMETER	ES	PAL	6/12/1997	12/5/1997	3/25/1998	5/27/1999	4/26/2000	8/15/2002	12/17/2002	5/27/2005	8/24/2005	11/16/2005	2/17/2006	5/3/2006
Phase			**Remediation**				**Long Term Monitoring**							
GRO (ug/L)			ND	ND	ND	ND	<50	16	24	NA	NA	NA	NA	NA
DRO (ug/L)			NA	ND	270	534	316	ND	ND	NA	NA	NA	NA	NA
Detected VOC's (ug/L)														
Benzene	5	0.5	ND	ND	ND	ND	<0.15	ND	*0.97*	<0.14	NA	<0.21	<0.14	<0.14
Ethylbenzene	700	140	ND	ND	ND	ND	<0.5	ND	ND	<0.40	NA	<0.40	<0.40	<0.40
Toluene	1,000	200	ND	ND	ND	ND	<0.4	0.87	ND	<0.36	NA	<0.36	<0.36	<0.36
Xylenes (Total)	10,000	1,000	ND	ND	ND	ND	<0.55	2.9	ND	<1.10	NA	<1.10	<1.10	<1.10
Trimethylbenzenes (Total)	480	96	ND	ND	ND	ND	ND	ND	ND	<0.79	NA	<0.79	<0.79	<0.79
Methyl Tert Butyl Ether	60	12	ND	ND	ND	ND	<0.3	ND	ND	<0.36	NA	<0.36	<0.36	<0.36
Naphthalene	40	8	NA	ND	NA	NA	<0.06	ND	0.047	<0.47	NA	<0.47	<0.47	<0.47
Inorganics (mg/L)														
Dissolved Iron	0.3	0.15	NA	NA	NA	NA	NA	NA	NA	*0.2*	0.042	0.013	<0.050	<0.050
Nitrate-Nitrogen	10	2	NA	NA	NA	NA	NA	NA	NA	*3.1*	*7.3*	*5.5*	*3.4*	*2.6*
Sulfate	250	125	NA	NA	NA	NA	NA	NA	NA	2.0	25	22	21	24
Field Measurements														
Temperature (°F)			NA	NA	NA	NA	NA	NA	NA	45.41	52.50	54.47	48.66	48.22
Conductivity (ms/cm)			NA	NA	NA	NA	NA	NA	NA	2,984	1,835	1,589	2,327	2,144
Dissolved Oxygen (mg/L)			NA	NA	NA	NA	NA	NA	NA	4.33	5.67	7.30	5.25	3.70
pH			NA	NA	NA	NA	NA	NA	NA	5.54	5.53	5.88	6.21	6.45
Redox Potential (mV)			NA	NA	NA	NA	NA	NA	NA	150.2	116.7	138.9	-55.2	54.2

PAL = Preventive Action Limit
ES = Enforcement Standards

BOLD	= Exceeds Enforcement Standard
Italic	= Exceeds Preventative Action Limit

NA - Not Analyzed
ND - Concentration less than unlisted detection limit
< - Concentration less than listed detection limit

Table 2n
MW18 Groundwater Analytical Results
Riiser Energy
Medford, WI

PARAMETER	ES	PAL	9/29/2002	12/17/1992	3/10/1994	5/25/1994	7/1/1994	11/15/1994	2/16/1995	8/31/1995	7/31/1996	6/12/1997
Phase			**Site Investigation**								**Remediation**	
GRO (ug/L)			ND	ND	ND	ND	ND	ND	ND	ND	ND	ND
DRO (ug/L)			ND	ND	ND	ND	197	119	168	247	340	NA
Detected VOC's (ug/L)												
Benzene	5	0.5	ND	ND	ND	ND	ND	ND	ND	ND	ND	ND
Ethylbenzene	700	140	ND	ND	ND	ND	ND	ND	ND	ND	ND	ND
Toluene	1,000	200	1.1	ND	ND	ND	ND	ND	ND	ND	ND	ND
Xylenes (Total)	10,000	1,000	ND	ND	ND	ND	ND	ND	ND	ND	ND	ND
Trimethylbenzenes (Total)	480	96	ND	ND	ND	ND	ND	ND	ND	ND	ND	ND
Methyl Tert Butyl Ether	60	12	ND	ND	ND	ND	ND	ND	ND	ND	ND	ND
Naphthalene	40	8	1.2	ND	ND	ND	ND	ND	ND	ND	NA	NA

PARAMETER	ES	PAL	12/5/1997	3/25/1998	5/27/1999	4/26/2000	8/15/2002	12/17/2002	5/27/2005	8/24/2005	11/16/2005	2/17/2006	5/3/2006
Phase			**Remediation**			**Long Term Monitoring**							
GRO (ug/L)			ND	ND	ND	<50	ND	ND	NA	NA	NA	NA	NA
DRO (ug/L)			ND	270	534	316	ND	ND	NA	NA	NA	NA	NA
Detected VOC's (ug/L)													
Benzene	5	0.5	ND	ND	ND	<0.15	ND	ND	<0.14	<0.14	<0.21	<0.14	<0.14
Ethylbenzene	700	140	ND	ND	ND	<0.5	ND	ND	<0.40	<0.40	<0.40	<0.40	<0.40
Toluene	1,000	200	ND	ND	ND	<0.4	ND	ND	<0.36	<0.36	<0.36	<0.36	<0.36
Xylenes (Total)	10,000	1,000	ND	ND	ND	<0.55	2.4	ND	<1.10	<1.10	<1.10	<1.10	<1.10
Trimethylbenzenes (Total)	480	96	ND	ND	ND	ND	ND	ND	<0.79	<0.79	<0.79	<0.79	<0.79
Methyl Tert Butyl Ether	60	12	ND	ND	ND	<0.3	ND	ND	<0.36	<0.36	<0.36	<0.36	<0.36
Naphthalene	40	8	ND	NA	NA	<0.06	ND	ND	<0.47	<0.47	<0.47	<0.47	<0.47
Inorganics (mg/L)													
Dissolved Iron	0.3	0.15	NA	NA	NA	NA	NA	NA	<0.017	0.021	0.024	<0.050	<0.050
Nitrate-Nitrogen	10	2	NA	NA	NA	NA	NA	NA	*4.7*	*2.3*	1.9	1.6	4.6
Sulfate	250	125	NA	NA	NA	NA	NA	NA	37	31	20	14	25
Field Measurements													
Temperature (°F)			NA	NA	NA	NA	NA	NA	46.26	60.32	56.64	49.97	45.77
Conductivity (ms/cm)			NA	NA	NA	NA	NA	NA	5,943	826	475	755	726
Dissolved Oxygen (mg/L)			NA	NA	NA	NA	NA	NA	5.75	3.17	6.55	3.41	3.65
pH			NA	NA	NA	NA	NA	NA	5.85	5.79	6.33	6.10	6.08
Redox Potential (mV)			NA	NA	NA	NA	NA	NA	148.9	100.6	91.3	5.2	25.5

PAL = Preventive Action Limit
ES = Enforcement Standards

BOLD	= Exceeds Enforcement Standard
Italic	= Exceeds Preventative Action Limit

NA - Not Analyzed
ND - Concentration less than unlisted detection limit
< - Concentration less than listed detection limit

Table 2o
MW21/MW21R Groundwater Analytical Resluts
Riiser Energy
Medford, WI

PARAMETER	ES	PAL	7/1/1994	11/15/1994	12/21/1995	4/25/1996	7/31/1996	10/22/1996	3/20/1997	6/12/1997
Phase			**Site Investigation**			**Remediation**				
GRO (ug/L)			71,100	19,700	34,400	16,500	13,400	18,800	29,400	30,700
DRO (ug/L)			13,200	5,560	5,000	8,590	4,010	3,740	6,540	6,113
Detected VOC's (ug/L)										
Benzene	5	0.5	**2,090**	**104**	**2,520**	**400**	**603**	**643**	**1,740**	**3,190**
Ethylbenzene	700	140	**2,850**	**821**	**1,330**	*406*	*567*	**798**	**850**	**1,080**
Toluene	1,000	200	**27,800**	**5,310**	**13,100**	**2,470**	**2,550**	**3,640**	**6,310**	**8,090**
Xylenes (Total)	10,000	1,000	**19,290**	*4,960*	*7,900*	*3,240*	*4,040*	*5,290*	*6,360*	*6,410*
Trimethylbenzenes (Total)	480	96	**4,277**	**1,479**	**1,754**	**1,374**	**1,027**	**1,708**	**1,890**	**1,439**
Methyl Tert Butyl Ether	60	12	ND	ND	140	ND	ND	ND	ND	ND
Naphthalene	40	8	**108**	**300**	**374**	NA	**211**	**376**	**220**	**325**

PARAMETER	ES	PAL	12/5/1997	3/25/1998	5/27/1999	4/26/2000	8/24/2005*	11/16/2005*	2/17/06*	5/3/06*
Phase			**Remediation**			**Long Term Monitoring**				
GRO (ug/L)			2,660	3,570	5,430	9,530	NA	NA	NA	NA
DRO (ug/L)			929	2,810	4,110	4,790	NA	NA	NA	NA
Detected VOC's (ug/L)										
Benzene	5	0.5	**191**	**141**	**427**	**1,210**	**670**	**310**	**220**	**770**
Ethylbenzene	700	140	118	*190*	*322*	*565*	*230*	86	27	*440*
Toluene	1,000	200	68	92	*205*	*424*	32	11	16	*590*
Xylenes (Total)	10,000	1,000	444	656	817	*1,253*	545	30.5	46.0	*1,220*
Trimethylbenzenes (Total)	480	96	*328*	*442*	**499**	**874**	*390*	15.1	16.2	**560**
Methyl Tert Butyl Ether	60	12	ND	ND	ND	<60	8.7	3.4	2.1	7.3
Naphthalene	40	8	*35*	NA	NA	**117**	**51**	*29*	*14*	**82**
Inorganics (mg/L)										
Dissolved Iron	0.3	0.15	NA	NA	NA	NA	**0.95**	**2.8**	**1.4**	**1.1**
Nitrate-Nitrogen	10	2	NA	NA	NA	NA	<0.061	<0.061	<0.061	<0.11
Sulfate	250	125	NA	NA	NA	NA	15	24	19	11
Field Measurements										
Temperature (°F)			NA	NA	NA	NA	54.44	56.85	48.22	48.43
Conductivity (ms/cm)			NA	NA	NA	NA	2,322	2,586	2,224	1,862
Dissolved Oxygen (mg/L)			NA	NA	NA	NA	6.01	3.45	3.11	3.86
pH			NA	NA	NA	NA	6.21	6.54	6.74	6.69
Redox Potential (mV)			NA	NA	NA	NA	48.4	-18.4	-21.9	31.2

PAL = Preventive Action Limit
ES = Enforcement Standards

BOLD	= Exceeds Enforcement Standard
Italic	= Exceeds Preventative Action Limit

NA - Not Analyzed
ND - Concentration less than unlisted detection limit
< - Concentration less than listed detection limit
* MW21 Replaced with MW 21R on 5/27/05

Table 2p
MW22 Groundwater Analytical Resluts
Riiser Energy
Medford, WI

PARAMETER	ES	PAL	7/1/1994	11/15/1994	2/16/1995	12/21/1995	4/25/1996	7/31/1996
Phase								
GRO (ug/L)			56,500	9,185	38,700	35,700	20,300	11,000
DRO (ug/L)			7,660	9,650	5,610	4,970	16,000	4,780
Detected VOC's (ug/L)								
Benzene	5	0.5	**772**	**91**	**393**	**2,690**	**902**	**420**
Ethylbenzene	700	140	**2,100**	*274*	**1,660**	**1,380**	**752**	*339*
Toluene	1,000	200	**25,000**	**1,460**	**14,800**	**14,800**	**5,190**	**2,630**
Xylenes (Total)	10,000	1,000	**12,710**	*2,403*	*8,580*	*7,900*	*4,320*	*3,250*
Trimethylbenzenes (Total)	480	96	**3,282**	**1,079**	**1,805**	**1,443**	**1,191**	**759**
Methyl Tert Butyl Ether	60	12	ND	ND	ND	ND	ND	ND
Naphthalene	40	8	**42**	**185**	**559**	**489**	NA	**138**

PAL = Preventive Action Limit
ES = Enforcement Standards

BOLD	= Exceeds Enforcement Standard
Italic	= Exceeds Preventative Action Limit

NA - Not Analyzed
ND - Concentration less than unlisted detection limit
< - Concentration less than listed detection limit

Table 2q
MW23 Groundwater Analytical Resluts
Riiser Energy
Medford, WI

PARAMETER	ES	PAL	7/1/1994	11/15/1994	2/16/1995	12/21/1995	4/25/1996	7/31/1996
Phase								
GRO (ug/L)			442	7,830	10,500	17,000	33,800	11,400
DRO (ug/L)			825	27,730	18,300	16,400	20,400	6,490
Detected VOC's (ug/L)								
Benzene	5	0.5	**5.1**	**17.7**	**485**	**4,230**	**2,670**	ND
Ethylbenzene	700	140	2.6	*347*	*489*	**705**	**1,140**	*337*
Toluene	1,000	200	3	*501*	**3,490**	**2,470**	**11,800**	**1,670**
Xylenes (Total)	10,000	1,000	5	*2,152*	*1,994*	*2,193*	*6,880*	*2,219*
Trimethylbenzenes (Total)	480	96	7.6	**1,112**	**498**	**906**	**1,668**	*453*
Methyl Tert Butyl Ether	60	12	ND	ND	ND	ND	ND	ND
Naphthalene	40	8	**9.73**	**545**	**40.5**	**195**	NA	**95.6**

PAL = Preventive Action Limit
ES = Enforcement Standards

BOLD	= Exceeds Enforcement Standard
Italic	= Exceeds Preventative Action Limit

NA - Not Analyzed
ND - Concentration less than unlisted detection limit
< - Concentration less than listed detection limit

Table 2r
RW1 Groundwater Analytical Resluts
Riiser Energy
Medford, WI

PARAMETER	ES	PAL	3/92-7/96
Phase			
GRO (ug/L)			**FREE PRODUCT**
DRO (ug/L)			**SEE TABLE 4**
Detected VOC's (ug/L)			
Benzene	5	0.5	
Ethylbenzene	700	140	
Toluene	1,000	200	
Xylenes (Total)	10,000	1,000	
Trimethylbenzenes (Total)	480	96	
Methyl Tert Butyl Ether	60	12	
Naphthalene	40	8	

PAL = Preventive Action Limit
ES = Enforcement Standards

BOLD	= Exceeds Enforcement Standard
Italic	= Exceeds Preventative Action Limit

NA - Not Analyzed
ND - Concentration less than unlisted detection limit
< - Concentration less than listed detection limit

Table 2s
RW2 Groundwater Analytical Resluts
Riiser Energy
Medford, WI

PARAMETER	ES	PAL	9/29/1992	7/1/1994	2/16/1995	12/21/1995	4/25/1996	7/31/1996
Phase								
GRO (ug/L)			47,000	8,780	22,200	11,800	357	2,190
DRO (ug/L)			6,000	8,870	7,030	5,740	699	1,500
Detected VOC's (ug/L)								
Benzene	5	0.5	**3,500**	**25.1**	**818**	**980**	ND	**142**
Ethylbenzene	700	140	<2000	*188*	*432*	127	ND	60
Toluene	1,000	200	**19,000**	*813*	**8,170**	**2,520**	ND	83
Xylenes (Total)	10,000	1,000	*7,800*	*1,497*	*2,889*	*3,086*	*6.2*	774
Trimethylbenzenes (Total)	480	96	<2000	**850**	**1,071**	**966**	5.6	*312*
Methyl Tert Butyl Ether	60	12	<2000	ND	ND	ND	ND	ND
Naphthalene	40	8	<2000	**58**	**177**	**181**	NA	*15.6*

PAL = Preventive Action Limit
ES = Enforcement Standards

BOLD	= Exceeds Enforcement Standard
Italic	= Exceeds Preventative Action Limit

NA - Not Analyzed
ND - Concentration less than unlisted detection limit
< - Concentration less than listed detection limit

TABLE 1a
SOIL BORING ANALYTICAL RESULTS
RIISER ENERGY
MEDFORD, WI

Date-->																						
Sample-->				TB-1	TB-1	TB-2	TB-2	TB-3	TB-3	TB-4	TB-4	MW-1	MW-1	MW-2	MW-2	MW-3	MW-3	MW-4	MW-4	MW-5	MW-5	MW-6
Sample Depth--(Feet)>				8-10	13-15	13-15	18-20	6-7.5	13-15	13-15	23-25	8-10	13-15	13-15	23-25	8-10	13-15	13-15	18-20	8-10	13-15	13-15
Detected PVOC's (ug/kg)	RCL	Table 1	Table 2																			
Benzene	5.5	8,500	1,100	**600**	ND	**200**	**100**	ND	ND	ND	ND	ND	**400**	ND	ND	ND	ND	NA	**600**	**2,000**	ND	ND
Ethylbenzene	2,900	4,600	NS	200	ND	ND	200	100	ND	ND	ND	ND	ND	ND	ND	500	ND	1,600	**3,200**	**5,700**	200	ND
Toluene	1,500	38,000	NS	300	100	800	200	200	100	ND	100	ND	1,300	ND	200	100	ND	**2,000**	**4,000**	1,000	300	ND
Xylenes (Total)	4,100	42,000	NS	500	ND	100	1,000	600	400	ND	ND	ND	400	ND	300	1,900	ND	**9,900**	**17,000**	**31,000**	1,600	ND
Methly tert Butyl Ether	NS	NS	NS	500	ND	ND	200	ND	ND	ND	ND	ND	ND	ND	ND	200	ND	800	ND	ND	ND	ND
1,2,4-Trimethylbenzene	NS	83,000	NS	NA	NA	NA	NA	NA	NA	NA	NA	NA	NA	NA	NA	NA	NA	NA	NA	NA	NA	NA
1,3,5-Trimethylbenzene	NS	11,000	NS	NA	NA	NA	NA	NA	NA	NA	NA	NA	NA	NA	NA	NA	NA	NA	NA	NA	NA	NA
DRO (mg/kg)	100			NA	NA	NA	NA	NA	NA	NA	NA	NA	NA	NA	NA	NA	NA	NA	NA	NA	NA	NA
TPH (mg/kg)	100			18	ND	ND	**150**	46	43	ND	ND	ND	ND	6	24	82	19	25	**1,050**	**930**	**380**	ND
Total Lead (mg/kg)	50			7	7	10	10	7	11	10	9	15	11	11	8	11	9	6	8	10	9	13

Date-->																						
Sample-->				MW-6	MW-10	MW-10	MW-11	MW-11	MW-12	MW-12	MW-13	MW-13	MW-14	MW-14	MW-15	MW-15	MW-16	MW-16	MW-17	MW-17	MW-18	MW-18
Sample Depth--(Feet)>				18-20	13-15	23-25	23-25	28-30	8-10	23-25	1-3	23-25	13-15	23-25	6-7.5	23-25	13-15	23-25	13-15	23-25	8-10	13-15
Detected PVOC's (ug/kg)	RCL	Table 1	Table 2																			
Benzene	5.5	8,500	1,100	ND	ND	ND	ND	ND	ND	ND	ND	ND	ND	ND	ND	ND	ND	**8,000**	ND	ND	ND	ND
Ethylbenzene	2,900	4,600	NS	ND	ND	ND	ND	ND	ND	ND	ND	ND	ND	ND	ND	ND	119	7	ND	ND	ND	ND
Toluene	1,500	38,000	NS	ND	ND	ND	ND	ND	ND	ND	ND	ND	ND	ND	ND	ND	28	31	ND	ND	ND	ND
Xylenes (Total)	4,100	42,000	NS	ND	300	300	200	ND	ND	ND	ND	ND	ND	ND	ND	ND	917	40	ND	ND	ND	ND
Methly tert Butyl Ether	NS	NS	NS	ND	ND	ND	ND	ND	ND	ND	ND	ND	ND	ND	ND	ND	ND	16	ND	ND	ND	ND
1,2,4-Trimethylbenzene	NS	83,000	NS	NA	200	100	ND	ND	ND	ND	ND	ND	ND	ND	ND	ND	2,472	ND	ND	ND	ND	ND
1,3,5-Trimethylbenzene	NS	11,000	NS	NA	ND	ND	ND	ND	ND	ND	ND	ND	ND	ND	ND	ND	656	ND	ND	ND	ND	ND
DRO (mg/kg)	100			NA	ND	ND	ND	ND	ND	ND	ND	ND	ND	ND	ND	ND	ND	ND	ND	ND	ND	ND
GRO (mg/kg)	100			ND	6.4	ND	ND	ND	ND	ND	ND	ND	**173**	ND	ND	ND	ND	ND	ND	ND	ND	ND
Total Lead (mg/kg)	50			10	4.4	ND	ND	ND	ND	ND	3.4	ND	ND	3.3	ND	2.3	ND	1.7	ND	7.2	ND	1.8

Notes:

RCL - NR 720 Soil Residual Contaminant Level
RCL for PAHs = "Suggested" Groundwater Pathway Standard
Table 1 - COMM 46 Table 1 Value - Indicates Petroleum Product in Soil Pores
Table 2 - Direct Contact Standard
< - Concentration below listed laboratory detection limit
RCL exceedences are bold
Table 1 Exceedances are outlined in bold
PVOCs - Petroleum Volatile Organic Compounds
TPH - Total Petroleum Hydrocarbons, approximately equal to GRO
GRO - Gasoline Range Organics
DRO - Diesel Range Organics

TABLE 1b
GEOPROBE SOIL ANALYTICAL RESULTS
RIISER ENERGY
MEDFORD, WI

Date-->				*2/11/05*	*2/11/05*	*2/11/05*	*2/11/05*
Sample-->				*CGP-1*	*CGP-2*	*CGP-3*	*CGP-4*
Sample Depth--(Feet)>				*12-14*	*10-12*	*6-8*	*6-8*
Detected PVOC's (ug/kg)	RCL	Table 1	Table 2				
Benzene	5.5	8,500	1,100	**1,600**	<25	**280**	<62
Ethylbenzene	2,900	4,600	NS	**48,000**	120	**9,500**	**5,200**
Toluene	1,500	38,000	NS	**5,300**	<25	**6,500**	390
Xylenes (Total)	4,100	42,000	NS	**140,000**	143	**52,000**	**23,600**
Methly tert Butyl Ether	NS	NS	NS	1,700	<25	500	440
1,2,4-Trimethylbenzene	NS	83,000	NS	100,000	<25	24,000	16,000
1,3,5-Trimethylbenzene	NS	11,000	NS	33,000	32	7,400	5,100
PAH's (ug/kg)							
1-Methyl Naphthalene	23,000	NS	NS	2,000	37	920	1,300
2-Methyl Naphthalene	20,000	NS	NS	4,200	42	1,900	2,700
Acenaphthene	38,000	NS	NS	<15	<1.9	34	85
Acenapthylene	700	NS	NS	<52	<6.6	29	77
Anthracene	3,000,000	NS	NS	<20	<2.5	14	67
Benzo (a) Anthracene	17,000	NS	NS	<120	<15	<41	<58
Benzo (a) Pyrene	48,000	NS	NS	<94	<12	<33	<457
Benzo (b) Fluoranthene	360,000	NS	NS	<77	<9.7	<27	<38
Benzo (g,h,i) Perylene	870,000	NS	NS	<52	<6.6	<18	<26
Benzo (k) Fluoranthene	6,800,000	NS	NS	<100	<13	<36	<51
Chrysene	37,000	NS	NS	<110	<14	<37	<53
Dibenzo (a,h) Anthracene	38,000	NS	NS	<31	<3.9	<11	<15
Fluoranthene	500,000	NS	NS	<89	<11	<31	91
Fluorene	100,000	NS	NS	<12	<1.6	35	88
Ideno (1,2,3-cd) Pyrene	680,000	NS	NS	<49	<6.3	<17	<24
Naphthalene	400	NS	NS	**2,700**	45	**1,200**	**2,200**
Phenanthrene	1,800	NS	NS	<53	7.7	62	300
Pyrene	8,700,000	NS	NS	<120	<15	<41	81

Notes:

RCL - NR 720 Soil Residual Contaminant Level
RCL for PAHs = "Suggested" Groundwater Pathway Standard
Table 1 - COMM 46 Table 1 Value - Indicates Petroleum Product in Soil Pores
Table 2 - Direct Contact Standard
< - Concentration below listed laboratory detection limit
RCL exceedences are bold
Table 1 Exceedances are outlined in bold
PVOCs - Petroleum Volatile Organic Compounds
PAHs - Polynuclear Aromatic Compounds
GRO - Gasoline Range Organics
DRO - Diesel Range Organics

Table 3
Depth to Water and Groundwater Elevations
Riiser Energy
Medford, WI

	MW1	MW2	MW4	MW5	MW6	MW10	MW11	MW12	MW13	MW14	MW15	MW16	MW17	MW18	MW21	MW22	MW23	RW2
Top of Casing Elevation	1473.15	1473.90	1473.11	1473.46	1472.55	1472.52	1471.00	1470.94	1471.83	1474.05	1470.18	1469.68	1468.88	1468.23	1469.28	1470.16	1470.23	1469.39
Depth to Water (feet)																		
3/20/97	12.11	7.24	NM	NM	12.59	NM	12.45	13.75	NM	12.53	NM	NM	12.45	NM	13.21	NM	NM	NM
6/12/97	10.21	8.92	12.72	14.63	11.28	NM	10.28	12.50	12.59	11.26	9.99	NM	11.78	9.46	14.91	NM	NM	NM
12/5/97	10.26	7.88	NM	NM	10.29	10.59	10.15	10.87	12.47	11.21	10.13	9.17	9.84	7.25	9.63	9.57	9.60	8.97
3/25/98	10.58	7.00	NM	NM	NM	12.20	NM	NM	13.87	12.45	11.79	10.63	11.56	11.90	11.08	11.06	11.15	10.38
5/27/99	11.77	7.13	13.58	16.50	12.45	Abandoned	Abandoned	12.85	Abandoned	14.05	Abandoned	Abandoned	12.08	8.20	11.42	Abandoned	Abandoned	Abandoned
4/26/00	13.83	7.84	16.04	16.30	14.62	Abandoned	Abandoned	15.01	Abandoned	15.04	Abandoned	Abandoned	14.39	13.61	13.47	Abandoned	Abandoned	Abandoned
5/27/05	12.45	7.82	14.40	15.78	14.83	Abandoned	Abandoned	15.48	Abandoned	15.05	Abandoned	Abandoned	14.43	6.47	Dry	Abandoned	Abandoned	Abandoned
8/24/05	12.90	9.26	14.41	15.59	14.15	Abandoned	Abandoned	14.88	Abandoned	14.75	Abandoned	Abandoned	12.83	5.37	11.75	Abandoned	Abandoned	Abandoned
11/16/05	14.22	10.12	15.14	16.04	14.93	Abandoned	Abandoned	14.77	Abandoned	15.41	Abandoned	Abandoned	13.43	7.21	12.74	Abandoned	Abandoned	Abandoned
2/17/06	16.60	10.66	NM	18.64	16.69	Abandoned	Abandoned	18.39	Abandoned	17.09	Abandoned	Abandoned	15.86	16.26	14.84	Abandoned	Abandoned	Abandoned
5/3/06	12.81	9.02	15.02	14.76	15.53	Abandoned	Abandoned	16.45	Abandoned	16.70	Abandoned	Abandoned	15.19	13.27	14.12	Abandoned	Abandoned	Abandoned
Groundwater Elevation																		
3/20/97	1461.04	1466.66	NM	NM	1459.96	NM	1458.55	1457.19	NM	1461.52	NM	NM	1456.43	NM	1456.07	NM	NM	NM
6/12/97	1462.94	1464.98	1460.39	1458.83	1461.27	NM	1460.72	1458.44	1459.24	1462.79	1460.19	NM	1457.10	1458.77	1454.37	NM	NM	NM
12/5/97	1462.89	1466.02	NM	NM	1462.26	1461.93	1460.85	1460.07	1459.36	1462.84	1460.05	1460.51	1459.04	1460.98	1459.65	1460.59	1460.63	1460.42
3/25/98	1462.57	1466.90	NM	NM	NM	1460.32	NM	NM	1457.96	1461.60	1458.39	1459.05	1457.32	1456.33	1458.20	1459.10	1459.08	1459.01
5/27/99	1461.38	1466.77	1459.53	1456.96	1460.10	Abandoned	Abandoned	1458.09	Abandoned	1460.00	Abandoned	Abandoned	1456.80	1460.03	1457.86	Abandoned	Abandoned	Abandoned
4/26/00	1459.32	1466.06	1457.07	1457.16	1457.93	Abandoned	Abandoned	1455.93	Abandoned	1459.01	Abandoned	Abandoned	1454.49	1454.62	1455.81	Abandoned	Abandoned	Abandoned
5/27/05	1460.70	1466.08	1458.71	1457.68	1457.72	Abandoned	Abandoned	1455.46	Abandoned	1459.00	Abandoned	Abandoned	1454.45	1461.76	Dry	Abandoned	Abandoned	Abandoned
8/24/05	1460.25	1464.64	1458.70	1457.87	1458.40	Abandoned	Abandoned	1456.06	Abandoned	1459.30	Abandoned	Abandoned	1456.05	1462.86	1457.53	Abandoned	Abandoned	Abandoned
11/16/05	1458.93	1463.78	1457.97	1457.42	1457.62	Abandoned	Abandoned	1456.17	Abandoned	1458.64	Abandoned	Abandoned	1455.45	1461.02	1456.54	Abandoned	Abandoned	Abandoned
2/17/06	1456.55	1463.24	NM	1454.82	1455.86	Abandoned	Abandoned	1452.55	Abandoned	1456.96	Abandoned	Abandoned	1453.02	1451.97	1454.44	Abandoned	Abandoned	Abandoned
5/3/06	1460.34	1464.88	1458.09	1458.70	1457.02	Abandoned	Abandoned	1454.49	Abandoned	1457.35	Abandoned	Abandoned	1453.69	1454.96	1455.16	Abandoned	Abandoned	Abandoned

NM = Not Measured
NI = Not Installed

REI
CIVIL & ENVIRONMENTAL ENGINEERING, SURVEYING

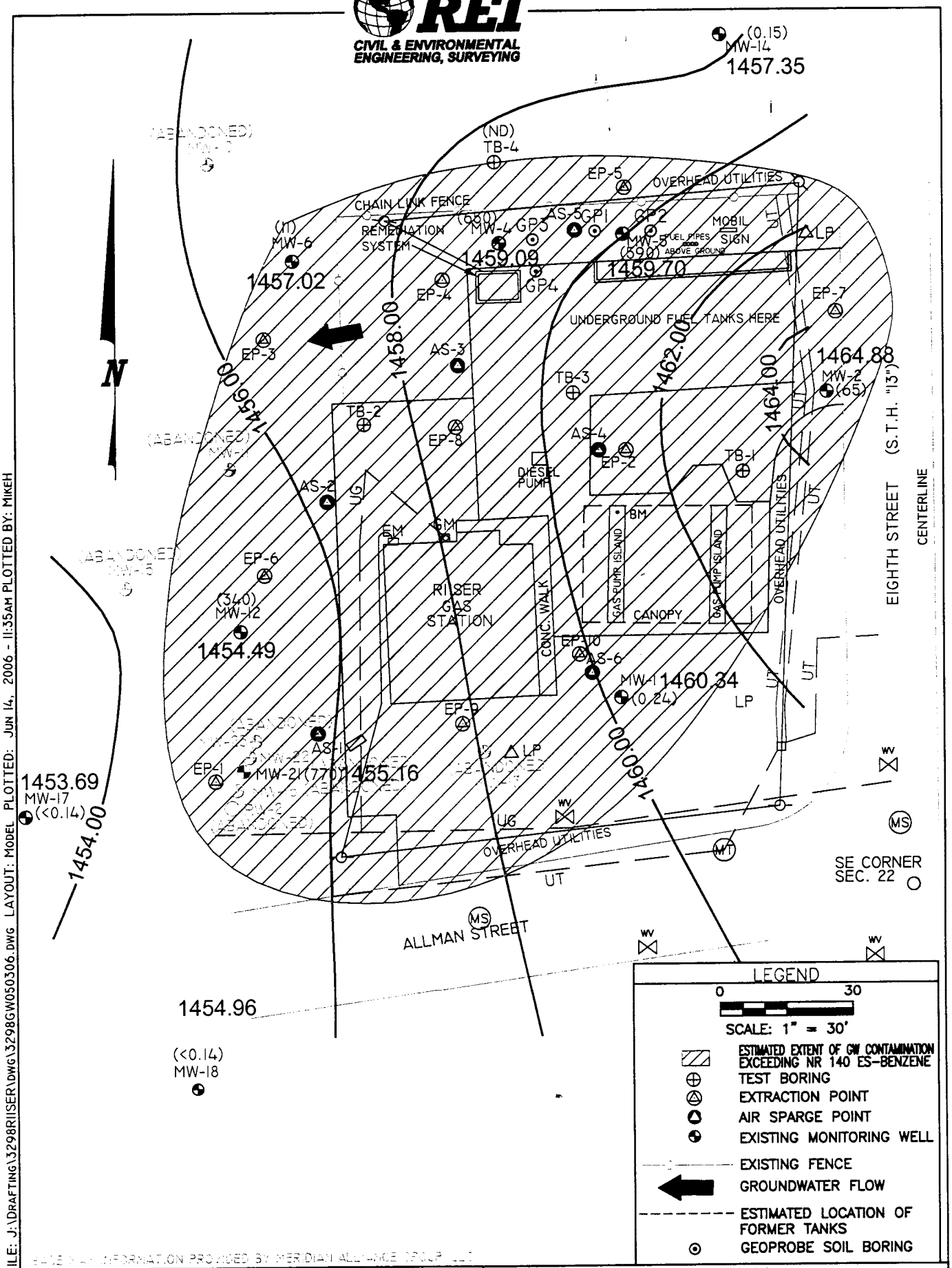

DRAWING FILE: J:\DRAFTING\3298RIISER\DWG\3298GW050306.DWG LAYOUT: MODEL PLOTTED: JUN 14, 2006 - 11:35AM PLOTTED BY: MIKEH

RIISER MEDFORD EIGHTH STREET MEDFORD, WISCONSIN	FIGURE 5 : GROUNDWATER FLOW(5/03/06) & EXTENT OF GROUNDWATER CONTAMINATION EXCEEDING NR 140 ES-BENZENE		
	PROJECT NO. 3298	DRAWN BY: MAH	DATE: 6/14/2006

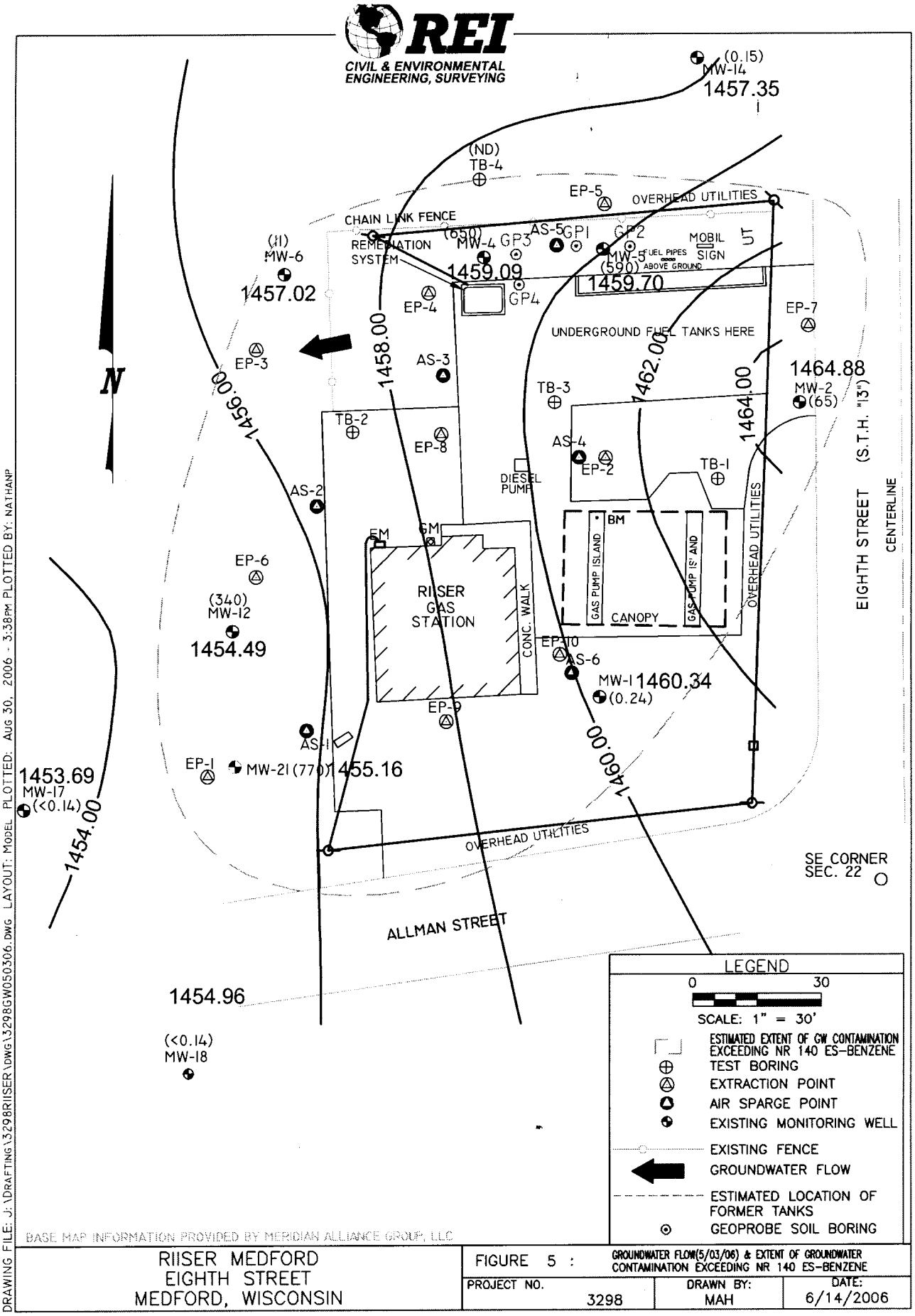

DRAWING FILE: J:\DRAFTING\3298RIISER\DWG\3298GW050306.DWG LAYOUT: MODEL PLOTTED: AUG 30, 2006 - 3:38PM PLOTTED BY: NATHANP

RIISER MEDFORD EIGHTH STREET MEDFORD, WISCONSIN	FIGURE 5 : GROUNDWATER FLOW(5/03/06) & EXTENT OF GROUNDWATER CONTAMINATION EXCEEDING NR 140 ES-BENZENE		
	PROJECT NO. 3298	DRAWN BY: MAH	DATE: 6/14/2006

REI
CIVIL & ENVIRONMENTAL ENGINEERING, SURVEYING

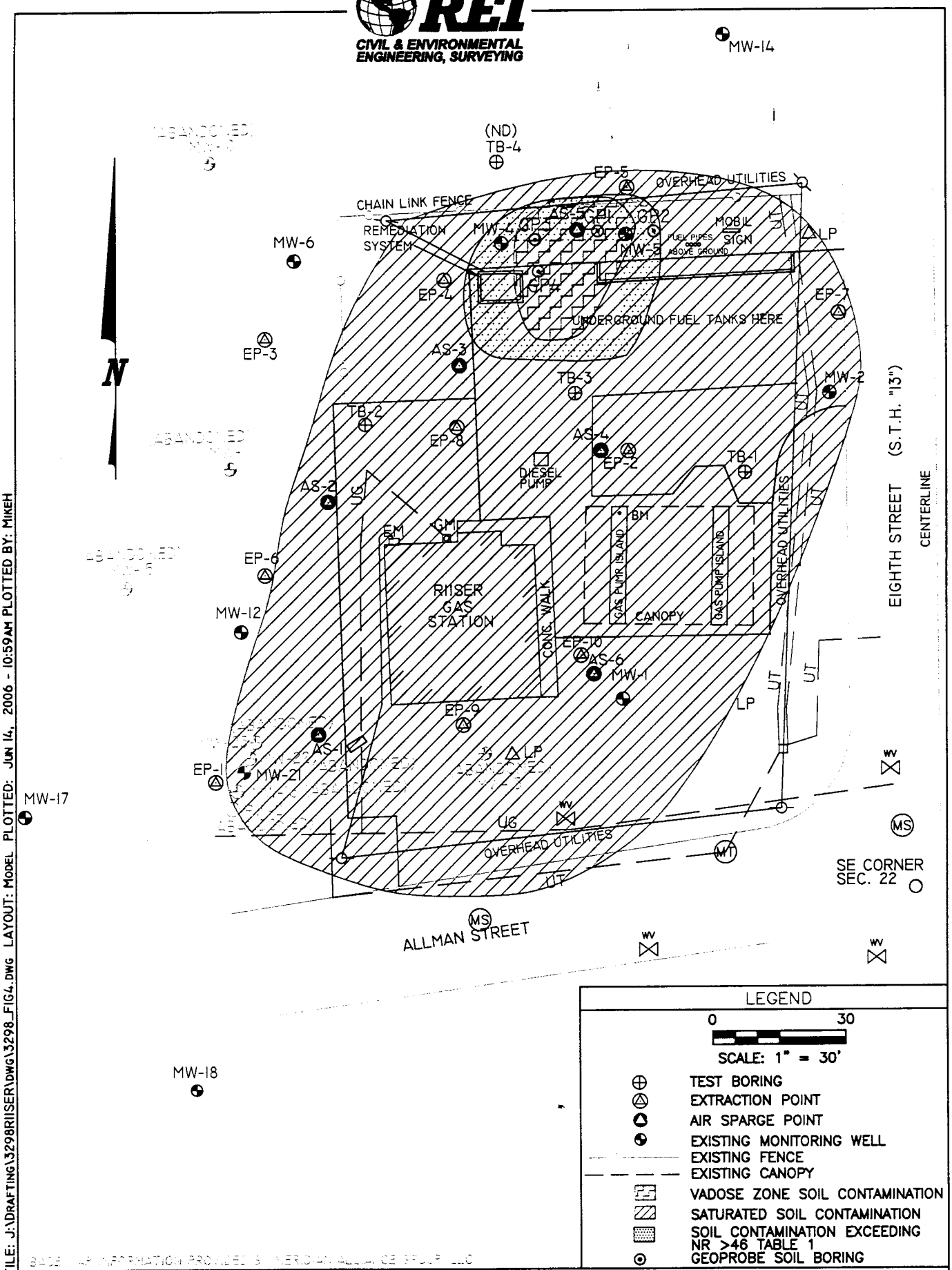

LEGEND

0 30

SCALE: 1" = 30'

- TEST BORING
- EXTRACTION POINT
- AIR SPARGE POINT
- EXISTING MONITORING WELL
- EXISTING FENCE
- EXISTING CANOPY
- VADOSE ZONE SOIL CONTAMINATION
- SATURATED SOIL CONTAMINATION
- SOIL CONTAMINATION EXCEEDING NR >46 TABLE 1
- GEOPROBE SOIL BORING

BASE MAP INFORMATION PROVIDED BY AMERICAN ALLIANCE GROUP, LLC

DRAWING FILE: J:\DRAFTING\3298RIISER\DWG\3298_FIG4.DWG LAYOUT: MODEL PLOTTED: JUN 14, 2006 - 10:59AM PLOTTED BY: MIKEH

RIISER MEDFORD EIGHTH STREET MEDFORD, WISCONSIN	FIGURE 4 : AREA OF RESIDUAL SOIL CONTAMINATION		
	PROJECT NO. 3298	DRAWN BY: MAH	DATE: 6/14/2006

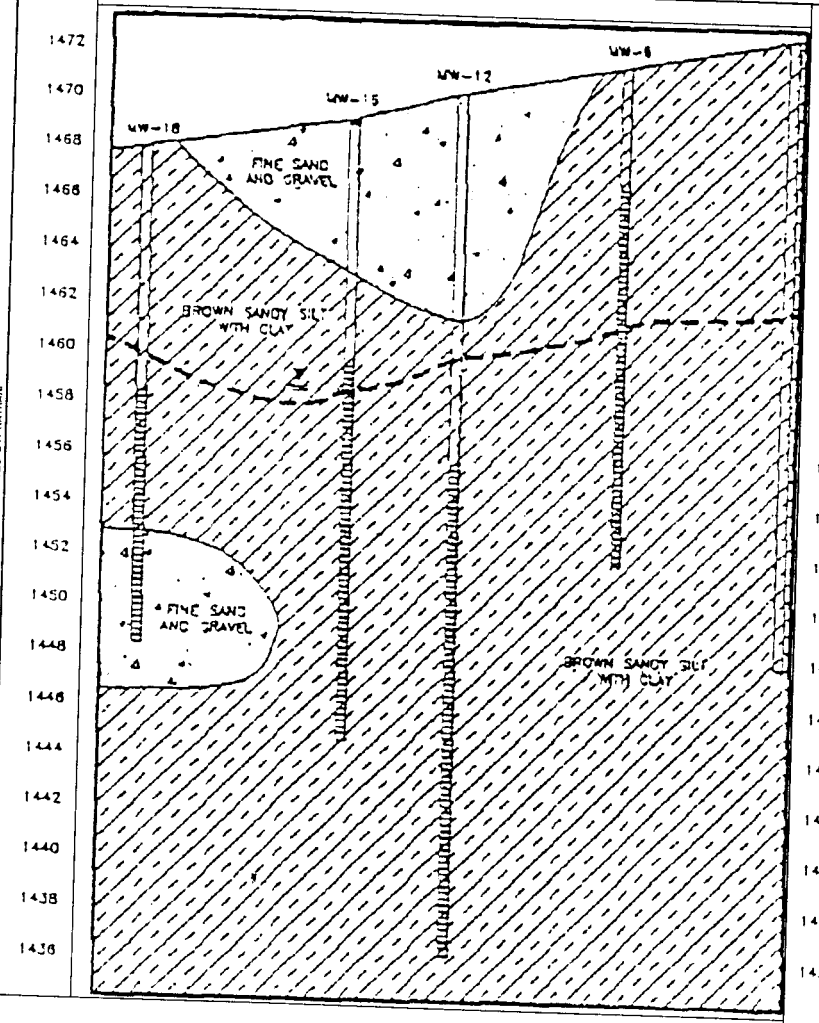

A — A'

VERTICAL SCALE = 1"=10'

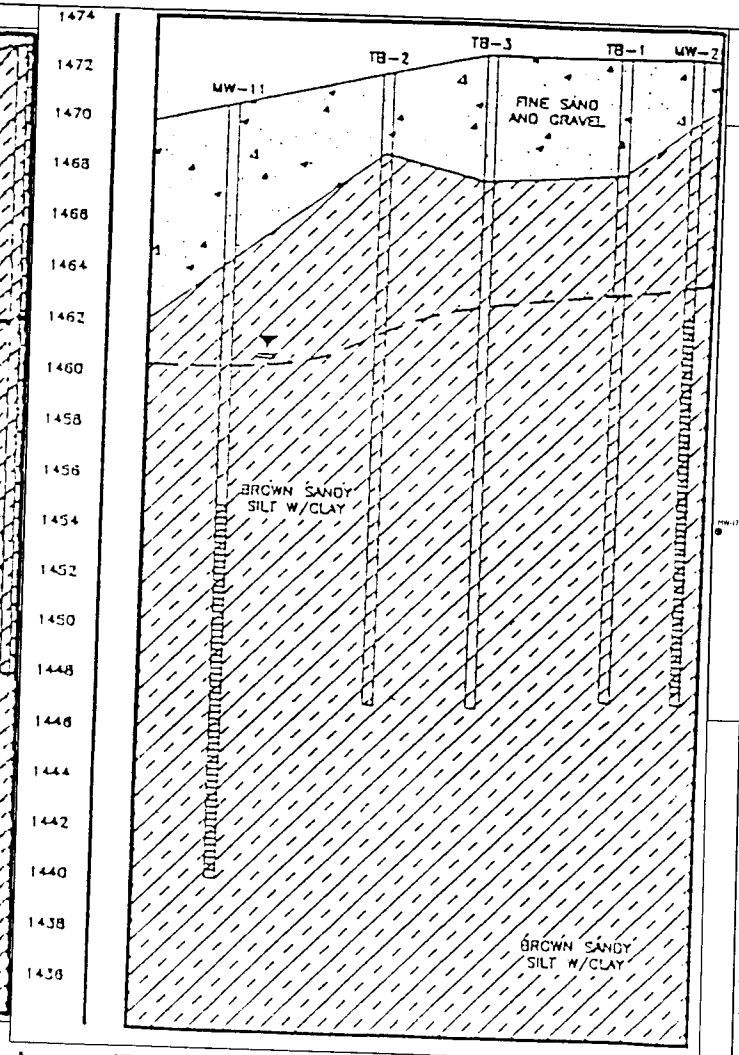

B — B'

VERTICAL SCALE = 1"=10'

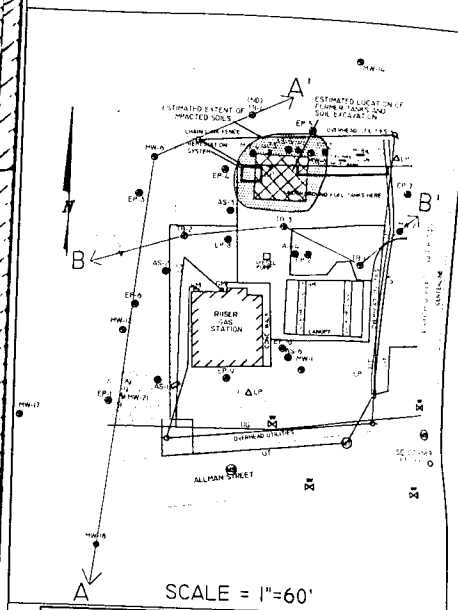

SCALE = 1"=60'

LEGEND

- TEST BORING
- EXTRACTION POINT
- AIR SPARGE POINT
- EXISTING MONITORING WELL
- EXISTING FENCE
- EXISTING CANOPY
- ESTIMATED LOCATION OF FORMER TANKS
- GEOPROBE SOIL BORING

REI CIVIL & ENVIRONMENTAL ENGINEERING, SURVEYING

RIISER MEDFORD
EIGHTH STREET
MEDFORD, WI

FIGURE 3 : CROSS SECTIONS A-A' & B-B'

PROJECT No.	DRAWN BY:	DATE:
3298	NAP	6/05/06

REI Engineering, INC.

DRAWING FILE: J:\DRAFTING\3298RIISER\DWG\3298F13-CROSS.DWG LAYOUT: LAYOUT1 PLOTTED: JUN 05, 2006 - 11:20AM PLOTTED BY: NATHANP

June 14, 2006

Re: Riiser Mobil Mart - Medford
WDNR BRRTS # 03-61-00245
805 North 8th Street
Medford, WI 54451

The property described in Volume 150, Page 503, Taylor County Register of Deeds as:

> **That part of the Southeast Quarter (SE ¼) of the Southeast Quarter (SE ¼) of Section Twenty-two (22), Township Thirty-one (31), Range One (1) East, described as follows:**
>
> **Commencing at the intersection of the centerlines of Wisconsin State Trunk Highway 13 and Allman Street in the City of Medford and Running thence Northerly along the center line of Highway 13, 183 feet; thence Westerly, parallel with the center line of Allman Street, 150 feet; thence Southerly, parallel with the center line of Highway 13, 183 feet to the center line of Allman Street; thence Easterly, along the center line of Allman Street, to the place of beginning.**

Now known as Lot 15 of the City of Medford Assessor's Plat Number 6

I have reviewed the above referenced legal description, and hereby certify that it is correct for the Riiser Mobil Mart - Medford site.

Fred Kelm 6/26/06

Fred Kelm, Riiser Energy Date

F:\ANDY\RiiserMedford\3298gislegalcorrect.DOC

FILE COPY

MAILED 6-14-06

REI
CIVIL & ENVIRONMENTAL ENGINEERING, SURVEYING

Transportation • Municipal • Site Development • GPS
Remediation • Environmental Assessments • Emergency Response • Safety

June 14, 2006

Schield Bros., Inc.
829 North 8th Street
Medford, WI 54451

Subject: Riiser Mobil Mart
805 North 8th Street
Medford, WI 54451
WDNR BRRTS # 03-61-000245

To Whom It May Concern

This letter is to inform you that the above referenced site is being submitted for closure to the Wisconsin Department of Natural Resources (WDNR). Residual groundwater contamination originating from the site may extend off site onto your property described as Lot Fourteen (14), City of Medford Assessor's Plat No. 6 and will be recorded with the Wisconsin Department of Natural Resources (WDNR) through a geographic information systems (GIS) listing. This letter is notification to you as owner of the above listed property, and is a requirement of the GIS process.

Groundwater contamination appears to have originated at the subject property at 805 North 8th Street, Medford, WI. The levels of benzene, trimethylbenzenes, and naphthalene in the groundwater downgradient of the Riiser Mobil Mart site are above the state Enforcement Standard levels found in chapter NR 140, Wisconsin Administrative Code. However, the remaining groundwater contamination does not pose a risk to human health or the environment and will naturally degrade over time. Allowing natural attenuation to complete the cleanup at this site will meet the requirements for case closure that are found in Chapter NR 726 and Chapter COMM 46, Wisconsin Administrative Code, and REI will be requesting that the WDNR accept natural attenuation as the final remedy for this site and grant case closure. Closure means that the Department will not be requiring any further investigation or cleanup action to be taken, other than the reliance on natural attenuation.

The WDNR will not review the closure request for at least 30 days after the date of this letter. As an affected property owner, you have a right to contact the WDNR to provide any technical information that is relevant to this closure request. You should mail that information to: *John Sager, WDNR, 223 East Steinfest Road, Antigo, WI 54409.*

4080 N. 20TH AVENUE • WAUSAU, WI 54401 • TOLL FREE: 1.877.734.7745 • TEL: 715.675.9784

When this case is closed, the area where the groundwater contamination exceeds Chapter NR 140 Enforcement Standards will be listed on the Department of Natural Resources' geographic information system (GIS) Registry of Closed Remediation Sites. The information on the GIS Registry includes maps showing the location of properties in Wisconsin where soil and groundwater contamination above chapter NR 720 RCLs and NR 140 enforcement standards was found at the time that the case was closed. This GIS Registry will be available to the general public on the Department of Natural Resources' internet web site.

Once the WDNR makes a decision on the closure request, it will be documented in a letter. When the WDNR grants closure, you may obtain a copy of this letter from REI Engineering, Inc., by writing to the agency address given above, or by accessing the DNR GIS Registry of Closed Remediation Sites on the internet at www.dnr.state.wi.us/org/at/et/geo/. A copy of the closure letter is included as part of the site file on the GIS Registry of Closed Remediation Sites.

If you need more information, you may contact me at (715) 675-9784, or John Sager, WDNR, 223 East Steinfest Road, Antigo, WI 54409, (715) 627-4317.

Sincerely,
REI Engineering, Inc.

Andrew R. Delforge, P.G.
Hydrogeologist/Project Manager

CC: Janet Kazda, WDNR, 107 Sutliff Avenue, Rhinelander, WI 54501
Fred Kelm, Riiser Energy, 709 South 20th Avenue, Wausau, WI 54401

FILE COPY

MAILED 6-14-06

REI
CIVIL & ENVIRONMENTAL ENGINEERING, SURVEYING

Transportation • Municipal • Site Development • GPS
Remediation • Environmental Assessments • Emergency Response • Safety

June 14, 2006

Mr. John Fales
Medford Public Works Director
603 South Whelen Avenue
Medord, WI 54451

Subject: Riiser Mobil Mart
805 North 8th Street
Medford, WI
WDNR BRRTS # 03-61-000245

Dear Mr. Fales:

This letter and enclosed information is to serve as notice that contaminated soil and groundwater originating from the Riiser Mobil Mart property is present beneath the North 8th Street and Allman Street right of ways at a depth of approximately 12 feet below grade. The approximate limits of soil and groundwater contamination are shown on the enclosed figures. After a period of groundwater monitoring, and using the standards established in NR 700 and the risk criteria of NR 746, it has been established by REI that this site does not pose a significant risk to the environment and human health and no further action is necessary. Before the Wisconsin Department of Natural Resources will review the Closure Report, REI Engineering, Inc. (REI) must acknowledge that the City of Medford is aware of the associated soil and groundwater contamination beneath North 8th and Allman Streets in the event that disturbance of this soil is necessary.

Thank you for your assistance with this project. Please call me with questions or comments at (715) 675-9784.

Sincerely,
REI Engineering, Inc.

Andrew R. Delforge, P.G.
Hydrogeologist/Project Manager

CC: Janet Kazda, WDNR 107 Sutliff Avenue, Rhinelander, WI 54501
Fred Kelm, Riiser Energy, 709 South 20th Avenue, Wausau, WI 54401

F:\REIPROJ\3200-3299\3298\Letters\Other\3298al4.doc

4080 N. 20TH AVENUE • WAUSAU, WI 54401 • TOLL FREE: 1.877.734.7745 • TEL: 715.675.9784
FAX: 715.675.4060 • www.REIengineering.com

Andy Delforge

From: TeBeest, Sharlene [sharlene.tebeest@dot.state.wi.us]
Sent: Thursday, June 15, 2006 3:04 PM
To: 'adelforge@REIengineering.com'
Subject: RE: Riiser Mobil Mart - Medford

Hi Andy,

I've received your notice for the Riiser Energy- Mobil mart in Medford.BRRTS number **03-61-00245** Please keep a copy of this e-mail for your file. It is the only confirmation you will receive.

Shar

Shar Te Beest
Hazardous Materials Specialist
Wisconsin Department of Transportation
Division of Transportation Systems Development
Bureau of Equity and Environmental Services
Phone (608) 266-1476; Fax (608) 266-7818;
Cell (608) 692-4546
e-mail: sharlene.tebeest@dot.state.wi.us

-----Original Message-----
From: Andy Delforge [mailto:adelforge@REIengineering.com]
Sent: Wednesday, June 14, 2006 1:27 PM
To: Sharlene Tebeest
Subject: Riiser Mobil Mart - Medford

Hi Sharlene - here is notification of contamination in Highway 13 ROW from Riiser Energy - Mobil Mart in Medford, WI. Please contact me if you have questions or need additional information.

Andy Delforge
Hydrogeologist
REI Engineering, Inc.
4080 N 20th Avenue
Wausau, WI 54401-8846
Tele: (715) 675-9784
Fax: (715) 675-4060
adelforge@REIengineering.com
www.REIengineering.com

REI is a full service civil and environmental engineering, land planning and surveying, and safety consulting firm. Locally owned and operated, our team of professionals at REI provides comprehensive services and practical solutions.

The information contained in this message may be sensitive and is for the intended addressee only. Any unauthorized use, dissemination of the information, or copying of this message is prohibited. If you are not the intended addressee, please notify the sender immediately and delete this message.

Notification of Contamination within the Right of Way

County: **Taylor**
Highway: **13**
Site Name: **Riiser Mobil Mart - Medford**
Site Address: **805 North 8th Street, Medford, WI 54451**
BRRTS Number: **03-61-00245**
PECFA Number: **54451-1202-05**
FID Number: **861042270**

Owner's Name: **Riiser Energy**
Owner's Address: **709 South 20th Avenue, Wausau, WI 54401**

Consulting Firm: **REI Engineering, Inc.**
Consultant Contact: **Andrew Delforge**
Consultant Address: 4080 **North 20th Avenue, Wausau, WI 54401**
Consultant Phone, Fax and E-mail:**715-675-9784, 715-675-4060, adelforge@reiengineering.com**

Soil contamination? **Yes**
Depth to contaminated soil: **8 feet**
Vertical extent of contaminated soil: **8-30 feet**
Groundwater contamination? **Yes**
Depth to water table: **15 feet**

Describe the type(s) of contamination present.
Gasoline
Brief summary of cleanup activity:
Soil excavation, groundwater pump and treat system, free product recovery
Attach a current plume map for groundwater contamination – **Figure 4**
Attach a current plume map for soil contamination – **Figure 5**