GIS REGISTRY INFORMATION

SITE NAME: Deerfoot Lodge

BRRTS #: 03-58-000674 | **FID # (if appropriate):** 858120670

COMMERCE # (if appropriate): 54843-9150-40

CLOSURE DATE:

STREET ADDRESS: 8534 N. Deerfoot Rd

CITY: Hayward

SOURCE PROPERTY GPS COORDINATES (meters in WTM91 projection): X= 430790 Y= 608478

CONTAMINATED MEDIA: Groundwater [X] Soil [ ] Both [ ]

OFF-SOURCE GW CONTAMINATION >ES: [ ] Yes [X] No

IF YES, STREET ADDRESS 1:

GPS COORDINATES (meters in WTM91 projection): X= Y=

OFF-SOURCE SOIL CONTAMINATION >Generic or Site-Specific RCL (SSRCL): [ ] Yes [X] No

IF YES, STREET ADDRESS 1:

GPS COORDINATES (meters in WTM91 projection): X= Y=

CONTAMINATION IN RIGHT OF WAY: [ ] Yes [X] No

DOCUMENTS NEEDED:

- **Closure Letter, and any conditional closure letter issued** [X]
- **Copy of most recent deed, including legal description, for all affected properties** [X]
- **Certified survey map or relevant portion of the recorded plat map** *(if referenced in the legal description)* **for all affected properties** [X]
- **County Parcel ID number,** ***if used for county*****, for all affected properties** see attached [X]
- **Location Map** which outlines all properties within contaminated site boundaries on USGS topographic map or plat map in sufficient detail to permit the parcels to be located easily (8.5x14" if paper copy). If groundwater standards are exceeded, the map must also include the location of all municipal and potable wells within 1200' of the site. [X]
- **Detailed Site Map(s) for all affected properties,** showing buildings, roads, property boundaries, contaminant sources, utility lines, monitoring wells and potable wells. (8.5x14", if paper copy) This map shall also show the location of all contaminated public streets, highway and railroad rights-of-way in relation to the source property and in relation to the boundaries of groundwater contamination exceeding ch. NR 140 ESs and soil contamination exceeding ch. NR 720 generic or SSRCLs. [X]
- **Tables of Latest Groundwater Analytical Results (no shading or cross-hatching)** [X]
- **Tables of Latest Soil Analytical Results (no shading or cross-hatching)** N/A [ ]
- **Isoconcentration map(s),** ***if required for site investigation (SI)*** *(8.5x14" if paper copy)*. The isoconcentration map should have flow direction and extent of groundwater contamination defined. **If not available, include the latest extent of contaminant plume map.** [X]
- **GW: Table of water level elevations, with sampling dates, and free product noted if present** [X]
- **GW: Latest groundwater flow direction/monitoring well location map (should be 2 maps if maximum variation in flow direction is greater than 20 degrees)** [X]
- **SOIL: Latest horizontal extent of contamination exceeding generic or SSRCLs, with one contour** N/A [ ]
- **Geologic cross-sections,** ***if required for SI.*** (8.5x14' if paper copy) [X]
- **RP certified statement that legal descriptions are complete and accurate** [X]
- **Copies of off-source notification letters (if applicable)** N/A [ ]
- **Letter informing ROW owner of residual contamination (if applicable)**(public, highway or railroad ROW) N/A [ ]
- **Copy of (soil or land use) deed restriction(s) or deed notice** ***if any required as a condition of closure*** N/A [ ]

WISCONSIN
DEPT. OF NATURAL RESOURCES

State of Wisconsin \ DEPARTMENT OF NATURAL RESOURCES

Jim Doyle, Governor
Scott Hassett, Secretary
William H. Smith, Regional Director

Northern Region Headquarters
107 Sutliff Ave.
Rhinelander, Wisconsin 54501
Telephone 715-365-8900
FAX 715-365-8932
TDD 715-365-8957

October 21, 2003

Deerfoot Lodge and Resort, Inc
Attn: Michael Singer
3000 Dundee Rd, Suite 315
Northbrook IL 60062

SUBJECT: Final Case Closure By Closure Committee
Deerfoot Lodge, 8534 N Deerfoot Rd, Hayward, WI
WDNR BRRTS #: 03-58-000674
PECFA # 54843-9150-40

Dear Mr. Singer:

On August 7, 2003, your site as described above was reviewed for closure by the Northern Region Closure Committee. This committee reviews environmental remediation cases for compliance with state laws and standards to maintain consistency in the closure of these cases. On August 19, 2003, you were notified that the Closure Committee had granted conditional closure to this case.

On October 6, 2003, the Department received correspondence indicating that you have complied with the conditions of closure, specifically, documentation of the abandonment of the monitoring wells and unused drinking water well on site. Based on the correspondence and data provided, it appears that your case has been remediated to Department standards in accordance with s. NR 726.05, Wis. Adm. Code. The Department considers this case closed and no further investigation, remediation or other action is required at this time.

Your site will be listed on the DNR Remediation and Redevelopment GIS Registry of Closed Remediation Sites. Information that was submitted with your closure request application will be included on the registry. To review the sites on the GIS Registry web page, visit http://gomapout.dnr.state.wi.us/org/at/et/geo/gwur/index.htm.

Please be aware that this case may be reopened pursuant to s. NR 726.09, Wis. Adm. Code, if additional information regarding site conditions indicates that contamination on or from the site poses a threat to public health, safety or welfare, or the environment.

The Department appreciates your efforts to restore the environment at this site. If you have any questions regarding this letter, please contact me at 715-365-8990.

Sincerely,
NORTHERN REGION

Janet Kazda

Janet Kazda
Remediation and Redevelopment Program

cc: File
Chris Saari, Ashland
Chuck Fitzgerald, Rhinelander

Craig Johanesen
Environmental Compliance Consultants, Inc.
2453 Atwood Ave
Madison, WI 53704-5662

WISCONSIN
DEPT. OF NATURAL RESOURCES

State of Wisconsin \ DEPARTMENT OF NATURAL RESOURCES

Jim Doyle, Governor
Scott Hassett, Secretary
William H. Smith, Regional Director

Northern Region Headquarters
107 Sutliff Ave.
Rhinelander, Wisconsin 54501
Telephone 715-365-8900
FAX 715-365-8932
TDD 715-365-8957

August 19, 2003

Deerfoot Lodge and Resort, Inc
Attn: Michael Singer
3000 Dundee Rd, Suite 315
Northbrook IL 60062

Subject: Conditional Case Closure
Deerfoot Lodge, 8534 N Deerfoot Road, Hayward, Wisconsin
WDNR BRRTS # 03-58-000674
PECFA #54843-9150-40

Dear Mr. Singer:

On August 7, 2003, your request for closure of the case described above was reviewed by the Northern Region Closure Committee. The Closure Committee reviews environmental remediation cases for compliance with state rules and statutes to maintain consistency in the closure of these cases. After careful review of the closure request, the Closure Committee has determined that the unleaded gasoline contamination on the site appears to have been investigated and remediated to the extent practicable under site conditions. Your case has been remediated to Department standards in accordance with s. NR 726.05, Wis. Adm. Code and will be closed if the following conditions are satisfied:

The monitoring wells and the potable well, PW-3, that was disconnected, must be properly abandoned in compliance with ch. NR 141, Wis. Adm. Code. Documentation of well abandonment must be submitted to me on Form 3300-5B found at www.dnr.state.wi.us/org/water/dgw/gw/ or provided by the Department of Natural Resources. Please send me a copy of all abandonment forms. In addition, please send a copy of the abandonment form for PW-3 to Chuck Fitzgerald at the same address listed above.

When the above conditions have been satisfied, please submit a letter to let me know that applicable conditions have been met, and your case will be closed. Your site will be listed on the DNR Remediation and Redevelopment GIS Registry of Closed Remediation Sites. Information that was submitted with your closure request application will be included on the registry. To review the sites on the GIS Registry web page, visit http://gomapout.dnr.state.wi.us/org/at/et/geo/gwur/index.htm.

If this is a PECFA site, section 101.143, Wis. Stats., requires that PECFA claimants seeking reimbursement of interest costs, for sites with petroleum contamination, submit a final reimbursement claim within 120 days after they receive a closure letter on their site. For claims not received by the PECFA Program within 120 days of the date of this letter, interest costs after 60 days of the date of this letter will not be eligible for PECFA reimbursement.

Please be aware that the case may be reopened pursuant to s. NR 726.09, Wis. Adm. Code, if additional information regarding site conditions indicates that contamination on or from the site poses a threat to public health, safety, or welfare or to the environment.

We appreciate your efforts to restore the environment at this site. If you have any questions regarding this letter, please contact me at 715-365-8990.

Sincerely,
NORTHERN REGION

Janet Kazda

Janet Kazda
Remediation and Redevelopment Program

c: File
Chris Saari, Ashland
Chuck Fitzgerald, Rhinelander

Boyd Possin
Environmental Compliance Consultans, Inc
PO Box 11417
Green Bay, WI 54307-1417

STATE BAR OF WISCONSIN FORM 1 - 1982
WARRANTY DEED

DOCUMENT NO.

This Deed, made between RANDALL D. LEONARD, a single person

, Grantor,

and DEERFOOT LODGE AND RESORT, INC., a Wisconsin Corporation

, Grantee,

Witnesseth, That the said Grantor, for a valuable consideration of one dollar and other valuable consideration

conveys to Grantee the following described real estate in Sawyer County, State of Wisconsin:

THIS SPACE RESERVED FOR RECORDING DATA

NAME AND RETURN ADDRESS

PARCEL I: That part of the Southwest Quarter of the Southwest Quarter (SW¼SW¼) Section Seventeen (17), Township Forty (40) North, Range Six (6) West described as Lot One (1), recorded in Volume Twelve (12) of Certified Survey Maps, pages 126-127, Survey No. 2912 EXCEPTING that part described as Lot One (1), recorded in Volume Twelve (12) of Certified Survey Maps, page 447, Survey No. 3084.

PARCEL IDENTIFICATION NUMBER

PARCEL II: Unit Eleven (11), DEERFOOT LODGE CONDOMINIUMS, together with an undivided interest in the common elements and facilities of Deerfoot Lodge Condominiums, a condominium declared and existing under and by virtue of the Condominium Ownership Act of the State of Wisconsin dated July 28, 1988 and recorded by a Declaration of such condominium in the office of the Register of Deeds for Sawyer County, WI on August 1, 1988 in Volume 421 of Records, pages 415-452, Document No. 210258. Amendment to said Declaration recorded November 18, 1988 in Volume 427 of Records, page 87, Document No. 211766.

Seller reserves to himself, and to his brother, Jeff Leonard, Cary, Illinois, the right to purchase the property conveyed herein upon the same terms and conditions as any bona fide offer to purchase received by Grantee. Seller & Jeff Leonard shall have sixty (60) days after notice by certified mail to exercise this right.

~~This~~ Parcel 1 includes homestead property.
(is) (is not)

Together with all and singular the hereditaments and appurtenances thereunto belonging;

And grantor

warrants that the title is good, indefeasible in fee simple and free and clear of encumbrances except

all easements, exceptions and reservations of record.

and will warrant and defend the same.

Dated this 6th day of September, 19 96.

(SEAL) Randall D. Leonard (SEAL)

* * Randall D. Leonard

(SEAL) (SEAL)

* *

AUTHENTICATION

Signature(s)

authenticated this day of , 19

*

TITLE: MEMBER STATE BAR OF WISCONSIN
(If not, authorized by §706.06, Wis. Stats.)

THIS INSTRUMENT WAS DRAFTED BY
Thomas W. Duffy
Hayward, WI

(Signatures may be authenticated or acknowledged. Both are not necessary.)

ACKNOWLEDGMENT

State of Wisconsin, } ss
Sawyer County

Personally came before me this 6th day of September, 19 96, the above named Randall D. Leonard

to me known to be the person who executed the foregoing instrument and acknowledge the same.

Kimberly M. Metcalf
Kimberly M. Metcalf
Notary Public, Sawyer County, Wis.

My commission is permanent. (If not, state expiration date: 9-13, 19 98)

NOTARY PUBLIC WISCONSIN

* Names of persons signing in any capacity should be typed or printed below their signatures.

DEERFOOT LODGE

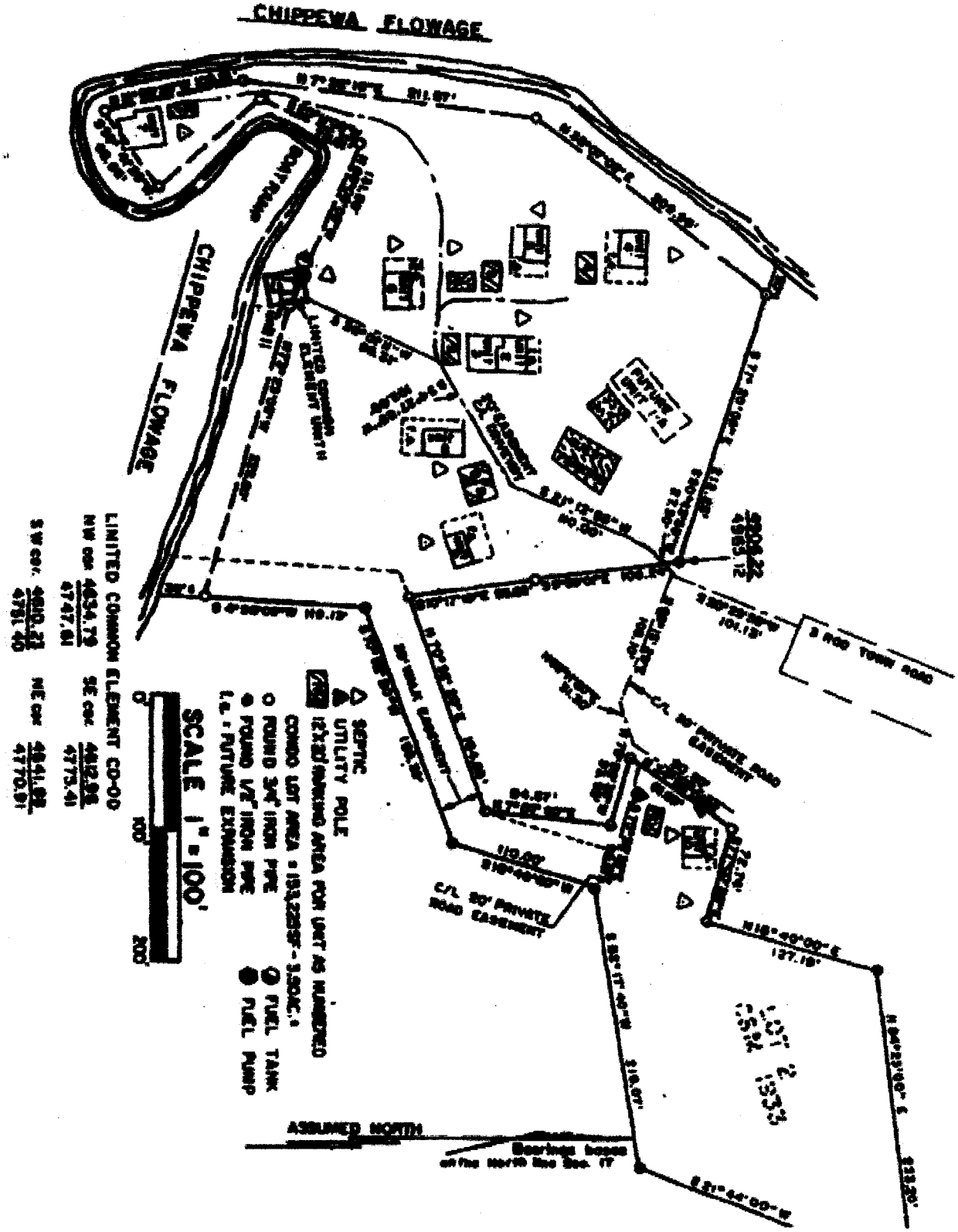

SAWYER COUNTY CERTIFIED SURVEY MAP

PART OF LOT 1 CERTIFIED SURVEY MAP NO. 2912, IN THE SW1/4-SW1/4, SEC. 17, T. 40 N., R. 6 W.

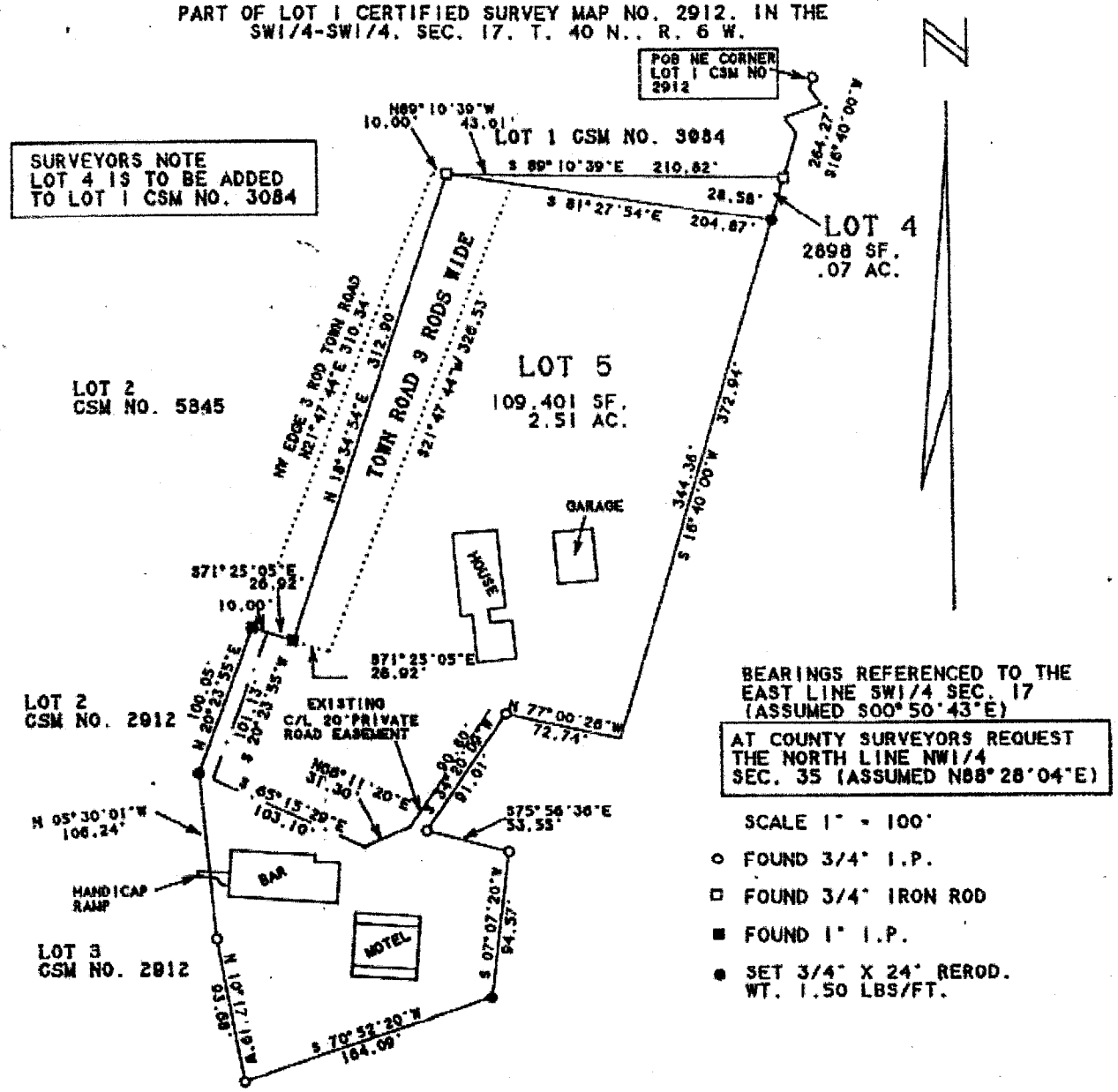

BEARINGS REFERENCED TO THE EAST LINE SW1/4 SEC. 17 (ASSUMED S00°50'43"E)

AT COUNTY SURVEYORS REQUEST THE NORTH LINE NW1/4 SEC. 35 (ASSUMED N88°28'04"E)

SCALE 1" = 100'

- ○ FOUND 3/4" I.P.
- □ FOUND 3/4" IRON ROD
- ■ FOUND 1" I.P.
- ● SET 3/4" X 24" REROD. WT. 1.50 LBS/FT.

I, LYLE L. ELLIOTT, REGISTERED LAND SURVEYOR, S-1300 DO HEREBY CERTIFY THAT TO THE BEST OF MY KNOWLEDGE AND BELIEF, THIS PLAT IS A TRUE AND CORRECT REPRESENTATION OF PART OF CERTIFIED SURVEY MAP NO. 2912 LOT 1, IN THE SW1/4-SW1/4, SEC. 17, T40N, R6W, TOWN OF HUNTER, SAWYER COUNTY, WISCONSIN, DESCRIBED AS FOLLOWS: COMMENCING AT THE NORTHEAST CORNER SAID LOT 1 OF CERTIFIED SURVEY MAP NO. 2912, THENCE S16°40'00"W 264.27 FEET TO THE POINT OF BEGINNING; THENCE S16°40'00"W 372.94 FEET; THENCE N77°00'26"W 72.74 FEET; THENCE S34°20'09"W 91.01 FEET; THENCE S75°56'36"E 53.55 FEET; THENCE S07°07'20"W 94.57 FEET; THENCE S70°52'20"W 164.09 FEET; THENCE N10°17'19"W 93.68 FEET; THENCE N05°30'01"W 106.24 FEET; THENCE N20°23'55"E 100.05 FEET; THENCE S71°25'05"E 26.92 FEET; THENCE N18°34'54"E 312.90 FEET; THENCE S89°10'39"E 210.82 FEET TO THE POINT OF BEGINNING.
SAID PARCEL IS SUBJECT TO ANY EASEMENTS OR RESTRICTIONS OF RECORD.

I CERTIFY THAT I HAVE FULLY COMPLIED WITH THE PROVISIONS OF SECTION 236.34 OF THE WISCONSIN REVISED STATUTES AND SAWYER COUNTY ORDINANCE IN SURVEYING AND DIVIDING THE SAME.

THIS SURVEY WAS MADE AT THE REQUEST OF RANDY LEONARD.

Lyle L. Elliott

LYLE L. ELLIOTT, RLS 1300
DATE: AUGUST 27, 1996

WISCONSIN
LYLE L. ELLIOTT
S-1300
SPOONER, WI

Parcel Identification Number, Address, and Geographic Position Data

The Deerfoot Lodge and Resort, Inc. property consists of two parcels, the identification numbers for each of which are:

PARCEL I - 012278001100
PARCEL II - 0126401173304

The site address is: 8534 North Deerfoot Road, Hayward , WI 54843-4467.

The site is located in the SW¼ of the SW¼, Section 17, T. 40 N., R. 6 W.,Town of Hunter, Sawyer County, Wisconsin.

The site's WTM geographic position, per the WDNR GIS Registry of Closed Remediation Sites web site is: 430825, 608516

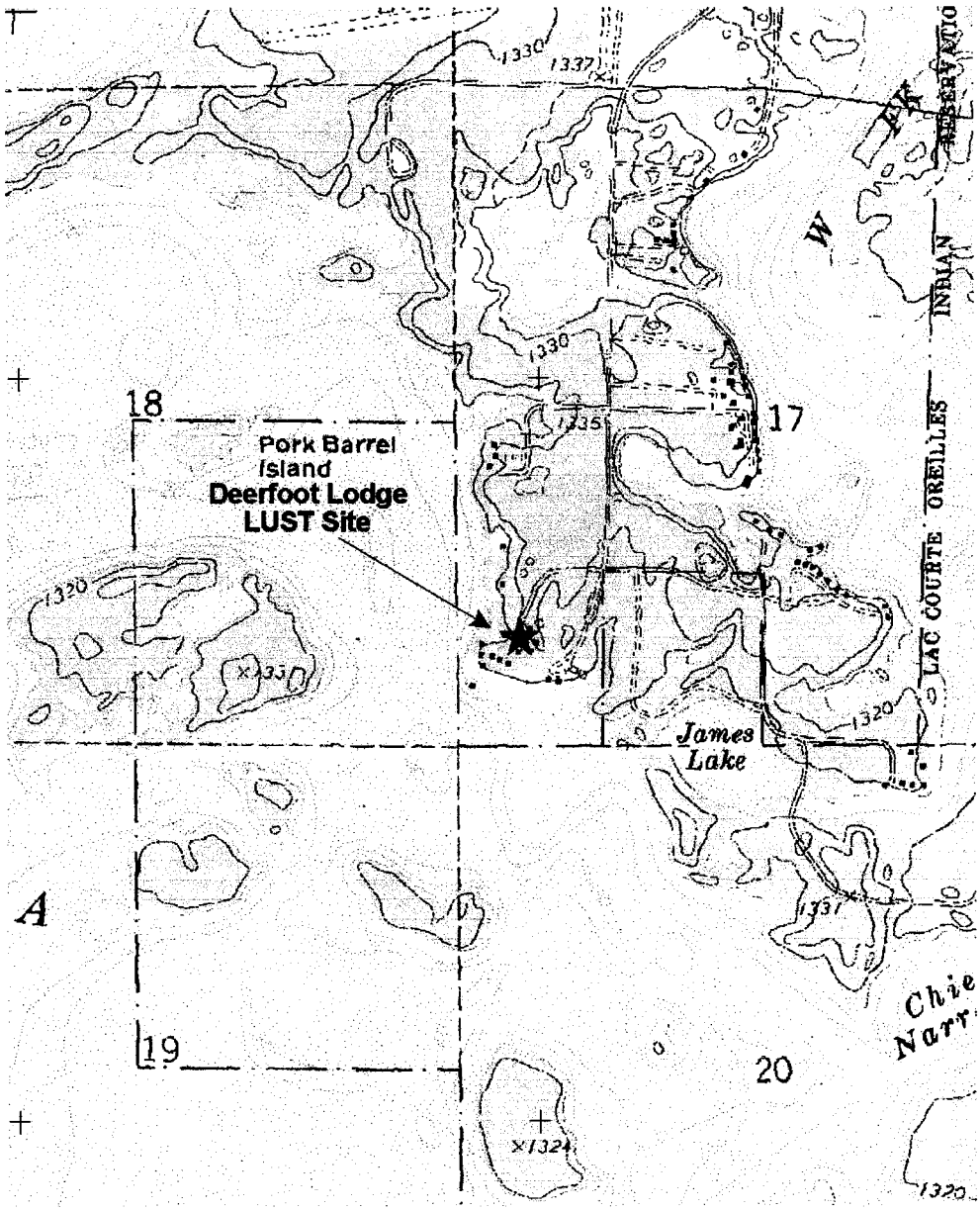

Map Source:
New Post, WI., 7.5 Minute U.S.G.S. Topographic Map, via 3-D TopoQuads Software by DeLorme

ECCI PROJECT #95005
DEERFOOT LODGE - HAYWARD, WISCONSIN
FIGURE 1 - SITE LOCATION MAP

DATE: 5/29/02	REV:	SCALE: 1" = 1500' (approx)	DRAWN BY: BNP

ENVIRONMENTAL COMPLIANCE CONSULTANTS, INC.

LEGEND
- MONITORING WELL
- PRIVATE WELL
- POWER POLE AND/OR LIGHT POLE
- TELEPHONE PEDESTAL
- ELECTRIC UTILITY BOX
- UNDERGROUND STORAGE TANK (UST)
- GASOLINE STORAGE TANK IN FENCED ENCLOSURE (ABOVE GROUND)
- GASOLINE PUMP
- LP STORAGE TANK (ABOVE GROUND)
- SEWER SYSTEM CLEANOUT PIPE
- SEPTIC SYSTEM MANHOLE
- TIMBER RETAINING WALL
- PROPERY LINE (APPROXIMATE LOCATION)
- 8430N BUILDING FIRE NUMBER
- BENCHMARK

BASIS OF VERTICAL CONTROL IS BRASS CAP BENCHMARK SET IN NORTHWEST CORNER OF HIGHWAY "B" BRIDGE OVER WEST FORK CHIPPEWA RIVER (ELEV. 1321.61 FT. ABOVE M.S.L.).
LOCAL BENCHMARKS SET:

	DESCRIPTION	ELEVATION (FT.)
#1	NAIL IN SPRUCE TREE	1319.83
#2	NAIL IN RETAINING WALL (DRIVEN VERT.)	1313.35

Note: Scale if printed on 11X17 inch paper is 1"=50'.
If printed on 8.5X11 inch paper, scale is 1"=32.4'

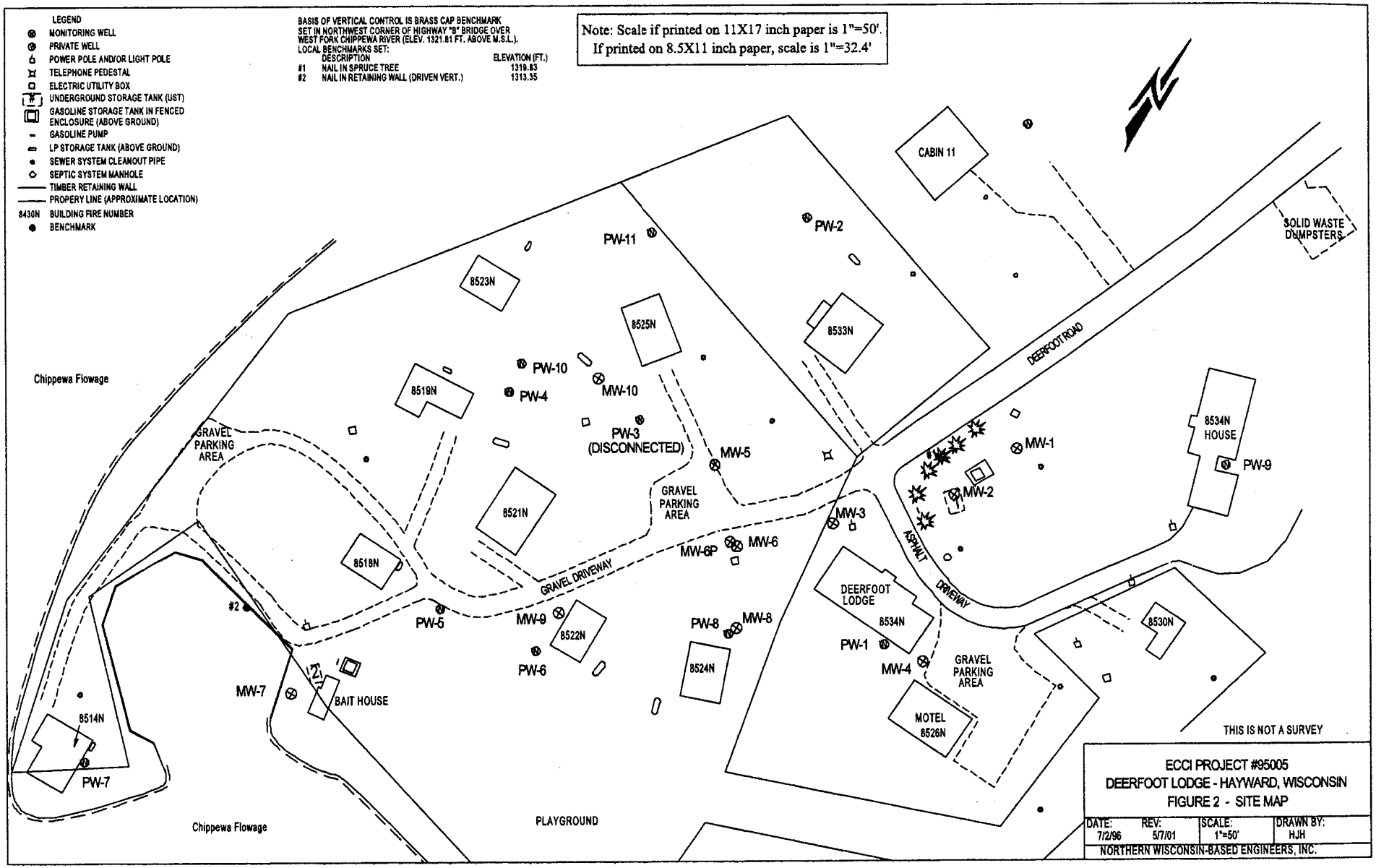

ECCI PROJECT #95005
DEERFOOT LODGE - HAYWARD, WISCONSIN
FIGURE 2 - SITE MAP

DATE:	REV:	SCALE:	DRAWN BY:
7/2/96	5/7/01	1"=50'	HJH

NORTHERN WISCONSIN-BASED ENGINEERS, INC.

TABLE 5
GROUNDWATER QUALITY SUMMARY
DEERFOOT LODGE REMEDIATION

MONITORING WELL I.D. AND UNIQUE NUMBER			PW-1 (IY601)			PW-2 DV315	
GROUND ELEVATION			1322.10			1314.25	
BOTTOM WELL SCREEN ELEVATION			UNKNOWN			1278.3	
WELL DEPTH (FEET)			UNKNOWN			36	
WELL SAMPLE DATE			02/01/95	08/04/98	01/09/99	05/02/96	09/07/00
WATER TABLE ELEVATION (0.00')							
COMPOUND	ES	PAL					
GRO	NS	NS	NA	NA	<50	NA	NA
BENZENE	5	0.5	<1.0	0.28 Q	<0.27	<0.6	<0.29
1,2-DIBROMOETHANE	0.05	0.005	<1.0	<0.39	<0.39	<1.0	<0.42
1,4-DICHLOROBENZENE	75	15	<1.0				NA
1,2-DICHLOROETHANE	5	0.5	<1.0	<0.37	NA	<1.0	NA
1,1-DICHLOROETHANE	850	85	<1.0	<0.35	NA	<1.0	NA
ETHYL BENZENE	700	140	<1.0	<0.32	<0.32	<1.0	<0.57
METHYL-TERT-BUTYL-ETHER	60	12	<1.0	<0.32	<0.32	<1.0	<0.20
NAPTHALENE	40	8	<1.0	<0.35	NA	<1.0	NA
TOLUENE	1000	200	<1.0	<0.27	<0.27	<1.0	<1.1
TRIMETHYLBENZENES, TOTAL	480	96	<1.0	<0.27	<0.22	<1.0	<0.63
XYLENES TOTAL	10000	1000	<1.0	<0.43	<0.43	<1.0	<0.63
LEAD	15	1.5	NA	NA	NA	NA	NA

LABORATORY ANALYSIS BY EN CHEM, INC., GREEN BAY, WISCONSIN.
GRO MEANS GASOLINE RANGE ORGANICS
DRO MEANS DIESEL RANGE ORGANICS
DATA IN **BOLD** EXCEED NR 140 GROUNDWATER ENFORCEMENT STANDARDS.
NS MEANS NO STANDARD FOR COMPOUND
Q MEANS VALUE BETWEEN LOD AND LOQ
NA MEANS NOT ANALYZED
ALL VALUES ARE IN MICROGRAMS PER LITER (µg/L).
< MEANS LESS THAN THE VALUE
ES MEANS NR 140.10 ENFORCEMENT STANDARD
PAL MEANS NR 140.10 PRENTIVE ACTION LIMIT

TABLE 5 CONTINUED

MONITORING WELL I.D. AND UNIQUE NUMBER			PW-3 AR472											
GROUND ELEVATION			1324.86											
BOTTOM WELL SCREEN ELEVATION			1267.9											
WELL DEPTH (FEET)			57											
WELL SAMPLE DATE			05/02/96	05/16/96	10/22/96	04/29/97	07/23/97	10/15/97	04/29/98	08/04/98	01/09/99	07/14/99	10/13/99	05/02/00
WATER TABLE ELEVATION (0.00')														
COMPOUND	ES	PAL												
GRO	NS	NS	NA	NA	NA	NA	NA	NA	NA	NA	<50	NA	NA	NA
BENZENE	5	0.5	<0.6	<0.6	0.7	<0.4	<0.09	<0.9	<0.27	<0.27	<0.27	<0.27	<0.27	<0.27
1,2-DIBROMOETHANE	0.05	0.005	<1.0	<1.0	<1.0	<0.2	0.12	<0.12	<0.39	<0.39	<0.39	<0.39	<0.39	0.0697*
1,4-DICHLOROBENZENE	75	15												NA
1,2-DICHLOROETHANE	5	0.5	<1.0	<1.0	1.1	0.7	1	1.2	0.95Q	1.5	0.58Q	1.3	1.5	1.1
1,1-DICHLOROETHANE	850	85	<1.0	<1.0	<1.0	0.4Q	0.54	0.55	0.61Q	0.71Q	0.57Q	0.69Q	0.69Q	<0.35
ETHYL BENZENE	700	140	<1.0	<1.0	2	0.3	<0.15	<0.15	<0.32	<0.32	<0.32	<0.32	<0.32	<0.32
METHYL-TERT-BUTYL-ETHER	60	12	1.6	1.1	5	4.9	8.2	9	8.7	13	9.4	16	22	15
NAPTHALENE	40	8	<1.0	<1.0	<1.0	<0.7	<0.11	<0.11	<0.35	<0.35	<0.35	<0.35	<0.35	NA
TOLUENE	1000	200	<1.0	<1.0	16	0.8	<0.13	<0.13	<0.27	<0.27	<0.27	<0.27	<0.27	<0.27
TRIMETHYLBENZENES, TOTAL	480	96	<1.0	<1.0	2.7	6.2	2.48	2.21	0.85Q	<0.27	<0.27	<0.27	<0.27	<0.27
XYLENES TOTAL	10000	1000	<1.0	<1.0	15.6	12.5	2.27	<0.4	<0.43	<0.43	<0.43	<0.43	<0.43	<0.43
LEAD	15	1.5	NA	NA	NA	NA	NA	NA	NA	NA	NA	NA	NA	NA

PRIVATE WELL PW-3 WAS REMOVED FROM SERVICE IN MARCH, 2000.
LABORATORY ANALYSIS BY EN CHEM, INC., GREEN BAY, WISCONSIN.
GRO MEANS GASOLINE RANGE ORGANICS
DRO MEANS DIESEL RANGE ORGANICS
DATA IN **BOLD** EXCEED NR 140 GROUNDWATER ENFORCEMENT STANDARDS.
NS MEANS NO STANDARD FOR COMPOUND
Q MEANS VALUE BETWEEN LOD AND LOQ
NA MEANS NOT ANALYZED
ALL VALUES ARE IN MICROGRAMS PER LITER (*ug*/L).
< MEANS LESS THAN THE VALUE
ES MEANS NR 140.10 ENFORCEMENT STANDARD
PAL MEANS NR 140.10 PRENTIVE ACTION LIMIT
* BY USFILTER, ROTHSCHILD, WI, EPA METHOD 504. 5/02/2000, and 0.637 *ug*/L on 56/26/2000.

TABLE 5 CONTINUED

MONITORING WELL I.D. AND UNIQUE NUMBER			PW-4 HJ979			PW-5 FK789	PW-6 IY603			
GROUND ELEVATION			1321.33			1325.55	1324.84			
BOTTOM WELL SCREEN ELEVATION			1239.3			1261.6	UNKNOWN			
WELL DEPTH (FEET)			82			54	UNKNOWN			
WELL SAMPLE DATE			05/02/96	10/22/96	05/02/00	05/02/96	05/02/96	10/22/96	01/09/99	09/07/00
WATER TABLE ELEVATION (0.00')										
COMPOUND	ES	PAL								
GRO	NS	NS	NA	NA	NA	NA	NA	NA	<50	NA
BENZENE	5	0.5	<0.6	<0.6	<0.26	<0.6	<0.6	<0.6	<0.27	<0.29
1,2-DIBROMOETHANE	0.05	0.005	<1.0	<1.0	<0.009	<1.0	<1.0	<1.0	<0.39	<0.42
1,4-DICHLOROBENZENE	75	15	<1.0	<1.0	NA	<1.0	<1.0	<1.0		NA
1,2-DICHLOROETHANE	5	0.5	<1.0	<1.0	NA	<1.0	<1.0	<1.0	<0.37	NA
1,1-DICHLOROETHANE	850	85	<1.0	<1.0	NA	<1.0	<1.0	<1.0	<0.35	NA
ETHYL BENZENE	700	140	<1.0	<1.0	<0.24	<1.0	<1.0	<1.0	<0.32	<0.57
METHYL-TERT-BUTYL-ETHER	60	12	<1.0	<1.0	<0.22	<1.0	<1.0	<1.0	<0.32	<0.20
NAPTHALENE	40	8	<1.0	<1.0	NA	<1.0	<1.0	<1.0	<0.35	NA
TOLUENE	1000	200	<1.0	<1.0	<0.21	<1.0	<1.0	<1.0	<0.27	<1.1
TRIMETHYLBENZENES, TOTAL	480	96	<1.0	<1.0	<0.86	<1.0	<1.0	<1.0	<0.27	<<0.63
XYLENES TOTAL	10000	1000	<1.0	<1.0	<0.97	<1.0	<1.0	<1.0	<0.43	<0.63
LEAD	15	1.5	NA	NA	NA	NA	NA	NA	NA	NA

LABORATORY ANALYSIS BY EN CHEM, INC., GREEN BAY, WISCONSIN.
GRO MEANS GASOLINE RANGE ORGANICS
DRO MEANS DIESEL RANGE ORGANICS
DATA IN **BOLD** EXCEED NR 140 GROUNDWATER ENFORCEMENT STANDARDS.
NS MEANS NO STANDARD FOR COMPOUND
Q MEANS VALUE BETWEEN LOD AND LOQ
NA MEANS NOT ANALYZED
ALL VALUES ARE IN PARTS PER BILLION (µg/L).
< MEANS LESS THAN THE VALUE
ES MEANS NR 140.10 ENFORCEMENT STANDARD
PAL MEANS NR 140.10 PRENTIVE ACTION LIMIT

TABLE 5 CONTINUED

MONITORING WELL I.D. AND UNIQUE NUMBER			PW-7 IY604						PW-8 CB270			
GROUND ELEVATION			1313.81						1324.52			
BOTTOM WELL SCREEN ELEVATION			UNKNOWN						1281.5			
WELL DEPTH (FEET)			UNKNOWN						43			
WELL SAMPLE DATE			05/01/96	10/01/96	04/01/97	08/04/98	05/02/00	09/07/00	05/02/96	10/22/96	03/25/98	05/02/00
WATER TABLE ELEVATION (0.00')												
COMPOUND	ES	PAL										
GRO	NS	NS	NA	NA	NA	NA	NA	NA	NA	NA	NA	NA
BENZENE	5	0.5	<0.6	<0.6	<0.4	<0.27	NA	<0.35	<0.6	<0.6	<0.27	<0.26
1,2-DIBROMOETHANE	0.05	0.005	<1.0	<1.0	<0.2	<0.39	<O.OO9*	NA	<1.0	<1.0	<0.39	<0.009
1,4-DICHLOROBENZENE	75	15	<1.0	<1.0			NA	NA	<1.0	<1.0		NA
1,2-DICHLOROETHANE	5	0.5	<1.0	<1.0	<0.3	<0.37	NA	NA	<1.0	<1.0	<0.37	NA
1,1-DICHLOROETHANE	850	85	<1.0	<1.0	<0.3	<0.35	NA	NA	<1.0	<1.0	<0.35	NA
ETHYL BENZENE	700	140	<1.0	<1.0	<0.2	<0.32	NA	<037	<1.0	<1.0	<0.32	<0.24
METHYL-TERT-BUTYL-ETHER	60	12	2.3	<1.0	<0.5	<0.32	NA	<0.36	<1.0	<1.0	<0.32	<0.22
NAPTHALENE	40	8	14	11	4.9	0.55 Q	NA	<0.44	<1.0	<1.0	<0.35	NA
TOLUENE	1000	200	<1.0	<1.0	0.8	<0.27	NA	<0.38	<1.0	<1.0	<0.27	<0.21
TRIMETHYLBENZENES, TOTAL	480	96	1.6	<1.0	25	<0.27	NA	<0.77	<1.0	<1.0	<0.27	<0.86
XYLENES TOTAL	10000	1000	88	<1.0	40	<0.43	NA	<1.14	<1.0	<1.0	<0.43	<0.97
LEAD	15	1.5	NA	NA	NA	NA	NA	NA	NA	NA	NA	NA

LABORATORY ANALYSIS BY EN CHEM, INC., GREEN BAY, WISCONSIN.
GRO MEANS GASOLINE RANGE ORGANICS
DRO MEANS DIESEL RANGE ORGANICS
DATA IN **BOLD** EXCEED NR 140 GROUNDWATER ENFORCEMENT STANDARDS.
NS MEANS NO STANDARD FOR COMPOUND
Q MEANS VALUE BETWEEN LOD AND LOQ
NA MEANS NOT ANALYZED
ALL VALUES ARE IN PARTS PER BILLION (µg/L).
< MEANS LESS THAN THE VALUE
ES MEANS NR 140.10 ENFORCEMENT STANDARD
PAL MEANS NR 140.10 PRENTIVE ACTION LIMIT
* U.S. FILTER, EPA METHOD 504

TABLE 5 CONTINUED

MONITORING WELL I.D. AND UNIQUE NUMBER			PW-9 AR438	PW-10 LZ080			PW-11 OS538
GROUND ELEVATION			1330.66	1320.28			1314.95
BOTTOM WELL SCREEN ELEVATION			1234.7	1247.3			1235
WELL DEPTH (FEET)			96	73			80
WELL SAMPLE DATE			05/01/96	10/15/97	07/14/99	05/02/00	03/21/01
WATER TABLE ELEVATION (0.00')							
COMPOUND	ES	PAL					
GRO	NS	NS	NA	NA	NA	NA	NA
BENZENE	5	0.5	<0.6	<0.09	<0.27	<O.26	<0.28
1,2-DIBROMOETHANE	0.05	0.005	<1.0	<0.12	<0.39	<0.009*	<0.009*
1,4-DICHLOROBENZENE	75	15	<1.0			NA	<0.31
1,2-DICHLOROETHANE	5	0.5	<1.0	<0.15	<0.37	NA	<0.31
1,1-DICHLOROETHANE	850	85	<1.0	<0.17	<0.35	NA	<0.34
ETHYL BENZENE	700	140	<1.0	<0.15	<0.32	<0.24	<0.28
METHYL-TERT-BUTYL-ETHER	60	12	<1.0	<0.17	<0.32	<0.22	<0.34
NAPTHALENE	40	8	<1.0	<0.11	<0.35	NA	<0.38
TOLUENE	1000	200	<1.0	<0.13	<0.27	<0.21	0.87
TRIMETHYLBENZENES, TOTAL	480	96	<1.0	<0.17	<0.27	<0.86	<0.54
XYLENES TOTAL	10000	1000	<1.0	<0.23	<0.43	<0.97	<0.85
Chloroform			NA	NA	NA	NA	6.8
LEAD	15	1.5	NA	NA	NA	NA	NA

LABORATORY ANALYSIS BY EN CHEM, INC., GREEN BAY, WISCONSIN.
GRO MEANS GASOLINE RANGE ORGANICS
DRO MEANS DIESEL RANGE ORGANICS
DATA IN **BOLD** EXCEED NR 140 GROUNDWATER ENFORCEMENT STANDARDS.
NS MEANS NO STANDARD FOR COMPOUND
Q MEANS VALUE BETWEEN LOD AND LOQ
NA MEANS NOT ANALYZED
ALL VALUES ARE IN PARTS PER BILLION (µg/L).
< MEANS LESS THAN THE VALUE
ES MEANS NR 140.10 ENFORCEMENT STANDARD
PAL MEANS NR 140.10 PRENTIVE ACTION LIMIT
* = ANALYZED BY EPA METHOD 504; MARCH 21, 2001 (CHLOROFORM @ 6.8 ug/L PRESENT IN PW-11 DUE TO WELL DISINFECTION

TABLE 5 CONTINUED

MONITORING WELL I.D.			MW-1				
WELL SAMPLE DATE			12/28/95	04/04/96	10/22/96	04/29/97	09/07/00
WATER TABLE ELEVATION (0.00')			1309.47	1304.0	1310.13	1309.65	
COMPOUND	ES	PAL					
GRO	NS	NS	<50	<50	<50	<50	NA
BENZENE	5	0.5	<0.6	<0.6	<0.6	<.02	<0.35
1,2-DIBROMOETHANE	0.05	0.005	<1.0	NA	NA	NA	NA
1,4-DICHLOROBENZENE	75	15	<1.0	NA	NA	NA	NA
1,2-DICHLOROETHANE	5	0.5	<1.0	NA	NA	NA	NA
1,1-DICHLOROETHANE	850	85	<1.0	NA	NA	NA	NA
ETHYL BENZENE	700	140	<1.0	<1.0	<1.0	<0.3	<0.37
METHYL-TERT-BUTYL-ETHER	60	12	<1.0	<1.0	<1.0	<0.2	<0.36
NAPTHALENE	40	8	<1.0	NA	NA	NA	NA
TOLUENE	1000	200	<1.0	<1.0	<1.0	<0.4	<0.38
TRIMETHYLBENZENES, TOTAL	480	96	<1.0	<1.0	<1.0	<0.3	<0.74
XYLENES TOTAL	10000	1000	<1.0	<1.0	<1.0	<0.9	<1.14
LEAD	15	1.5	<2.0	NA	NA	NA	NA

LABORATORY ANALYSIS BY EN CHEM, INC., GREEN BAY, WISCONSIN.
GRO MEANS GASOLINE RANGE ORGANICS
DRO MEANS DIESEL RANGE ORGANICS
DATA IN **BOLD** EXCEED NR 140 GROUNDWATER ENFORCEMENT STANDARDS.
NS MEANS NO STANDARD FOR COMPOUND
Q MEANS VALUE BETWEEN LOD AND LOQ
NA MEANS NOT ANALYZED
ALL VALUES ARE IN PARTS PER BILLION (µg/L).
< MEANS LESS THAN THE VALUE
ES MEANS NR 140.10 ENFORCEMENT STANDARD
PAL MEANS NR 140.10 PRENTIVE ACTION LIMIT

TABLE 5 CONTINUED

MONITORING WELL I.D.			MW-2												
WELL SAMPLE DATE			12/28/95	04/04/96	10/22/96	04/29/97	10/15/97	03/25/98	08/04/98	11/07/98	07/14/99	10/13/99	05/02/00	09/07/00	05/21/01
WATER TABLE ELEVATION (0.00')			1309.49	1304.47	1310.15	1309.56	NA	1309.47	1310.21	1308.79	1311.23	1309.72	1311.57		
COMPOUND	ES	PAL													
GRO	NS	NS	1400	2300	320	4300	520	430	<50	800	<50	<50	NA	NA	NA
BENZENE	5	0.5	**100**	**140**	3.3	**310**	**11**	3.7	0.33	**55**	<0.26	0.26	0.47	[0.49]	<0.29
1,2-DIBROMOETHANE	0.05	0.005	<5.0	NA	NA	NA	NA	<0.39	NA	NA	NA	NA	NA	NA	NA
1,4-DICHLOROBENZENE	75	15	<1.0	NA	NA	NA	NA	<0.30	NA	NA	NA	NA	NA	NA	NA
1,2-DICHLOROETHANE	5	0.5	<5.0	NA	NA	NA	NA	<0.37	NA	NA	NA	NA	NA	NA	NA
1,1-DICHLOROETHANE	850	85	<1.0	NA	NA	NA	NA	<0.43	NA	NA	NA	NA	NA	NA	NA
ETHYL BENZENE	700	140	13	39	<1.0	63	<0.29	0.93	<0.24	2.7	<0.24	<0.24	<0.24	<0.37	<0.57
METHYL-TERT-BUTYL-ETHER	60	12	<5.0	10	<1.0	4.9	6.4	<0.32	<0.22	1.2	<0.22	<0.22	<0.22	<0.36	<0.20
NAPTHALENE	40	8	9.7	NA	NA	NA	NA	<0.35	NA	NA	NA	NA	NA	NA	NA
TOLUENE	1000	200	43	110	<1.0	580	1.2	7	<0.21	5.2	<0.21	<0.21	0.27	[1.1]	<0.13
TRIMETHYLBENZENES, TOTAL	480	96	48	189	1.6	138	10	6.9	<0.86	61	<0.86	<0.86	<0.86	<0.74	1.2
XYLENES TOTAL	10000	1000	243	350	3.8	740	12	20	<0.97	86	<0.97	<0.97	1.5	<1.14	[1.07]
LEAD	15	1.5	<2.0	NA	NA	NA	NA	NA	NA	NA	NA	NA	NA	NA	NA

LABORATORY ANALYSIS BY EN CHEM, INC., GREEN BAY, WISCONSIN.
GRO MEANS GASOLINE RANGE ORGANICS
DRO MEANS DIESEL RANGE ORGANICS
DATA IN **BOLD** EXCEED NR 140 GROUNDWATER ENFORCEMENT STANDARDS.
NS MEANS NO STANDARD FOR COMPOUND
Q MEANS VALUE BETWEEN LOD AND LOQ
NA MEANS NOT ANALYZED
ALL VALUES ARE IN PARTS PER BILLION (µg/L).
< MEANS LESS THAN THE VALUE
ES MEANS NR 140.10 ENFORCEMENT STANDARD
PAL MEANS NR 140.10 PRENTIVE ACTION LIMIT

TABLE 5 CONTINUED

MONITORING WELL I.D.			MW-3												
WELL SAMPLE DATE			12/28/95	04/04/96	10/22/96	04/29/97	10/15/97	03/25/98	08/04/98	11/07/98	07/14/99	10/13/99	05/02/00	09/07/00	05/21/01
WATER TABLE ELEVATION (0.00')			1309.41	1303.93	1310.1	1309.71	NA	1309.44	1310.14	1308.75	1311.18	1309.66	1311.56		
COMPOUND	ES	PAL													
GRO	NS	NS	8000	7400	3000	320	1200	2500	NA	16000	<50	520	NA	NA	NA
BENZENE	5	0.5	**2200**	**1500**	**1500**	**61**	**650**	**1300**	**1100**	**3000**	**3.9**	**76**	**1300**	**410**	**100**
1,2-DIBROMOETHANE	0.05	0.005	**11**	<10	<10	NA	**7.6**	<3.9	NA	NA	**NA**	<0.39	NA	<4.9	NA
1,4-DICHLOROBENZENE	75	15	<10	NA	NA	NA	NA	NA	NA	NA	NA	NA	NA	NA	NA
1,2-DICHLOROETHANE	5	0.5	<10	NA	NA	NA	NA	NA	NA	NA	NA	NA	NA	NA	NA
1,1-DICHLOROETHANE	850	85	<10	NA	NA	NA	NA	NA	NA	NA	NA	NA	NA	NA	NA
ETHYL BENZENE	700	140	140	170	<10	2.9	7	14	91	250	0.41	15	42	23	2.8
METHYL-TERT-BUTYL-ETHER	60	12	<10	<10	<10	35	14	7.2	7	38	<0.22	<0.32	<2.2	<4.4	<0.20
NAPTHALENE	40	8	**74**	NA	NA	NA	28	**45**	28	**53**	<0.89	2	**50**	[9.0]	NA
TOLUENE	1000	200	**1100**	320	<10	13	2.2	47	6.7	**2100**	0.49Q	2	85	300	170
TRIMETHYLBENZENES, TOTAL	480	96	**920**	**1180**	154	14.2	36	63	44	**1510**	<0.86	38	73	67	53
XYLENES TOTAL	10000	1000	1770	1670	311	38	37	121	43	3900	2.31	49	195	219	270
LEAD	15	1.5	23	NA	NA	NA	NA	NA	NA	NA	NA	NA	NA	NA	NA

LABORATORY ANALYSIS BY EN CHEM, INC., GREEN BAY, WISCONSIN.
GRO MEANS GASOLINE RANGE ORGANICS
DRO MEANS DIESEL RANGE ORGANICS
DATA IN **BOLD** EXCEED NR 140 GROUNDWATER ENFORCEMENT STANDARDS.
NS MEANS NO STANDARD FOR COMPOUND
Q MEANS VALUE BETWEEN LOD AND LOQ
NA MEANS NOT ANALYZED
ALL VALUES ARE IN PARTS PER BILLION (µg/L).
< MEANS LESS THAN THE VALUE
ES MEANS NR 140.10 ENFORCEMENT STANDARD
PAL MEANS NR 140.10 PRENTIVE ACTION LIMIT

TABLE 5 CONTINUED

MONITORING WELL I.D.			MW-4												
WELL SAMPLE DATE			12/28/95	04/04/96	10/22/96	04/29/97	10/15/97	03/25/98	08/04/98	11/07/98	07/14/99	10/13/99	05/02/00	09/07/00	05/21/01
WATER TABLE ELEVATION (0.00')			1309.5	1306.4	1310.1	1309.5	NA	1309.45	1310.18	1308.77	1311.2	1309.71	1311.59		
COMPOUND	ES	PAL													
GRO	NS	NS	<50	<50	<50	<50	<50	<50	<50	<50	<50	<50	NA	NA	NA
BENZENE	5	0.5	<O.6	<0.6	<0.6	<0.2	<0.16	<0.26	<0.26	<0.26	<0.26	<0.26	<0.26	<0.35	<0.29
1,2-DIBROMOETHANE	0.05	0.005	<1.0	NA	NA	NA	NA	NA	NA	NA	NA	NA	NA	NA	NA
1,4-DICHLOROBENZENE	75	15	<1.0	NA	NA	NA	NA	NA	NA	NA	NA	NA	NA	NA	NA
1,2-DICHLOROETHANE	5	0.5	<1.0	NA	NA	NA	NA	NA	NA	NA	NA	NA	NA	NA	NA
1,1-DICHLOROETHANE	850	85	<1.0	NA	NA	NA	NA	NA	NA	NA	NA	NA	NA	NA	NA
ETHYL BENZENE	700	140	<1.0	<1.0	<1.0	<0.3	<0.29	<0.24	<0.24	<0.24	<0.24	<0.24	<0.24	<0.37	<0.57
METHYL-TERT-BUTYL-ETHER	60	12	<1.0	<1.0	<1.0	<0.2	<0.2	<0.22	<0.22	<0.22	<0.22	<0.22	<0.22	<0.36	<0.20
NAPTHALENE	40	8	<1.0	NA	NA	NA	NA	NA	NA	NA	NA	NA	NA	NA	NA
TOLUENE	1000	200	<1.0	<1.0	<1.0	0.6	<0.36	<0.21	<0.21	<0.21	<0.21	<0.21	<0.21	<0.38	<0.13
TRIMETHYLBENZENES, TOTAL	480	96	<1.0	<1.0	<1.0	<0.3	<0.34	<0.86	<0.86	<0.86	<0.86	<0.86	<0.86	<0.74	<0.63
XYLENES TOTAL	10000	1000	<1.0	<1.0	<1.0	0.2	<0.94	<0.97	<0.97	<0.97	<0.97	<0.97	<0.97	<1.14	<0.63
LEAD	15	1.5	<2.0	NA	NA	NA	NA	NA	NA	NA	NA	NA	NA	NA	NA

LABORATORY ANALYSIS BY EN CHEM, INC., GREEN BAY, WISCONSIN.
GRO MEANS GASOLINE RANGE ORGANICS
DRO MEANS DIESEL RANGE ORGANICS
DATA IN **BOLD** EXCEED NR 140 GROUNDWATER ENFORCEMENT STANDARDS.
NS MEANS NO STANDARD FOR COMPOUND
Q MEANS VALUE BETWEEN LOD AND LOQ
NA MEANS NOT ANALYZED
ALL VALUES ARE IN PARTS PER BILLION (µg/L).
< MEANS LESS THAN THE VALUE
ES MEANS NR 140.10 ENFORCEMENT STANDARD
PAL MEANS NR 140.10 PRENTIVE ACTION LIMIT

TABLE 5 CONTINUED

MONITORING WELL I.D.			MW-5											
WELL SAMPLE DATE			06/04/96	10/22/96	04/29/97	10/15/97	03/25/98	08/04/98	11/07/98	07/14/99	10/13/99	05/02/00	09/07/00	05/21/01
WATER TABLE ELEVATION (0.00')			1311.1	1310.1	1310.0	NA	1309.4	1310.08	1308.75	1311.19	1309.62	1311.53		
COMPOUND	ES	PAL												
GRO	NS	NS	230	170	59	<50	230	<50	82	<50	<50	NA	NA	NA
BENZENE	5	0.5	**130**	**85**	**9.8**	**14**	**130**	1.4	**31**	**3.1**	<0.27	<0.26	1.6	<0.29
1,2-DIBROMOETHANE	0.05	0.005	**4.8**	**3.6**	**2.9**	**0.42**	**1.6**	<0.39	NA	**NA**	<0.39	NA	<0.49	NA
1,4-DICHLOROBENZENE	75	15	<1.0	<1.0	<1.0	<1.0	<1.0	<1.0	<1.0	<1.0	NA	NA	NA	NA
1,2-DICHLOROETHANE	5	0.5	**7.2**	3.8	3.4	0.88	<0.37	<0.37	NA	NA	NA	NA	NA	NA
1,1-DICHLOROETHANE	850	85	<1.0	<1.0	<1.0	<1.0	<1.0	<1.0	<1.0	<1.0	NA	NA	NA	NA
ETHYL BENZENE	700	140	<1.0	<1.0	<0.2	<0.23	<0.32	<0.32	<0.24	<0.24	<0.32	<0.24	<0.50	<0.57
METHYL-TERT-BUTYL-ETHER	60	12	**130**	**73**	**70**	12	**84**	1.3	9.8	0.58	0.45	6.8	<0.44	0.85
NAPTHALENE	40	8	7.2	5.2	0.8	0.75	7.6	<0.35	3.2	<0.89	<0.35	NA	<0.59	NA
TOLUENE	1000	200	<1.0	<1.0	<0.3	<0.28	0.82	<0.27	0.98	<0.21	<0.27	<0.21	<0.40	<0.13
TRIMETHYLBENZENES, TOTAL	480	96	<1.0	1.2	<0.3	<0.3	0.85	<0.27	<0.86	<0.86	<0.27	<0.86	<0.92	<0.63
XYLENES TOTAL	10000	1000	<1.0	2	<0.3	<0.25	1.34	<0.43	1.88Q	<0.97	<0.43	<0.97	<1.31	<0.63
LEAD	15	1.5	NA	NA	9.1	NA	NA	NA	NA	NA	NA	NA	NA	NA

LABORATORY ANALYSIS BY EN CHEM, INC., GREEN BAY, WISCONSIN.
GRO MEANS GASOLINE RANGE ORGANICS
DRO MEANS DIESEL RANGE ORGANICS
DATA IN **BOLD** EXCEED NR 140 GROUNDWATER ENFORCEMENT STANDARDS.
NS MEANS NO STANDARD FOR COMPOUND
Q MEANS VALUE BETWEEN LOD AND LOQ
NA MEANS NOT ANALYZED
ALL VALUES ARE IN PARTS PER BILLION (µg/L).
< MEANS LESS THAN THE VALUE
ES MEANS NR 140.10 ENFORCEMENT STANDARD
PAL MEANS NR 140.10 PRENTIVE ACTION LIMIT

TABLE 5 CONTINUED

MONITORING WELL I.D.			MW-6											
WELL SAMPLE DATE			06/04/96	10/22/96	04/29/97	10/15/97	03/25/98	08/04/98	11/07/98	07/14/99	10/13/99	05/02/00	09/07/00	05/21/01
WATER TABLE ELEVATION (0.00')			1311.05	1310.1	1309.85	NA	1309.4	1310.13	1308.77	1311.2	1309.66	1311.56		
COMPOUND	ES	PAL												
GRO	NS	NS	76	<50	<50	<50	<50	<50	<50	<50	<50	NA	NA	NA
BENZENE	5	0.5	<0.6	<0.6	<0.2	<0.41	<0.27	<0.26	0.69Q	<0.26	<0.26	<0.26	<0.29	<0.29
1,2-DIBROMOETHANE	0.05	0.005	**3.2**	<1.0	NA	<0.24	NA	NA	NA	NA	NA	NA	<0.42	NA
1,4-DICHLOROBENZENE	75	15	<1.0	<1.0	NA	NA	NA	NA	NA	NA	NA	NA	NA	NA
1,2-DICHLOROETHANE	5	0.5	**6.4**	<1.0	NA	<0.24	<0.37	NA	NA	NA	NA	NA	NA	NA
1,1-DICHLOROETHANE	850	85	<1.0	<1.0	NA	NA	NA	NA	NA	NA	NA	NA	NA	NA
ETHYL BENZENE	700	140	<1.0	<1.0	<0.3	<0.23	<0.32	<0.24	<0.24	<0.24	<0.24	<0.24	<0.57	<0.57
METHYL-TERT-BUTYL-ETHER	60	12	**140**	<1.0	24	9.6	<0.32	<0.22	<0.22	<0.22	<0.22	<0.22	<0.20	<0.20
NAPTHALENE	40	8	<1.0	<1.0	NA	NA	NA	NA	NA	NA	NA	NA	NA	NA
TOLUENE	1000	200	<1.0	<1.0	<0.4	0.28	<0.27	<0.21	0.98	<0.21	<0.21	<0.21	<1.1	<0.13
TRIMETHYLBENZENES, TOTAL	480	96	<1.0	<1.0	<0.3	<0.3	<0.27	<0.86	<0.86	<0.86	<0.86	<0.86	<0.63	<0.63
XYLENES TOTAL	10000	1000	<1.0	<1.0	<0.2	<0.51	<0.43	<0.97	1.59Q	<0.97	<0.97	<0.97	<0.63	<0.63
LEAD	15	1.5	NA	NA	<1.5	NA	NA	NA	NA	NA	NA	NA	NA	NA

LABORATORY ANALYSIS BY EN CHEM, INC., GREEN BAY, WISCONSIN.
GRO MEANS GASOLINE RANGE ORGANICS
DRO MEANS DIESEL RANGE ORGANICS
DATA IN **BOLD** EXCEED NR 140 GROUNDWATER ENFORCEMENT STANDARDS.
NS MEANS NO STANDARD FOR COMPOUND
Q MEANS VALUE BETWEEN LOD AND LOQ
NA MEANS NOT ANALYZED
ALL VALUES ARE IN PARTS PER BILLION (µg/L).
< MEANS LESS THAN THE VALUE
ES MEANS NR 140.10 ENFORCEMENT STANDARD
PAL MEANS NR 140.10 PRENTIVE ACTION LIMIT

TABLE 5 CONTINUED

MONITORING WELL I.D.			MW-6P											
WELL SAMPLE DATE			06/04/96	10/22/96	04/29/97	10/15/97	03/25/98	08/04/98	11/07/98	07/14/99	10/13/99	05/02/00	09/07/00	05/21/01
WATER TABLE ELEVATION (0.00')			1310.9	1310.1	1309.9	NA	1309.41	1310.09	1308.77	1311.17	1309.65	1311.53		
COMPOUND	ES	PAL												
GRO	NS	NS	<50	<50	<50	<50	<50	<50	<50	<50	<50	NA	NA	NA
BENZENE	5	0.5	<0.6	<0.6	0.5	<0.16	0.4Q	0.5Q	7.5	<0.26	<0.26	<0.26	120	<0.29
1,2-DIBROMOETHANE	0.05	0.005	<1.0	NA	NA	NA	NA	<0.39	NA	NA	NA	NA	NA	NA
1,4-DICHLOROBENZENE	75	15	<1.0	NA	NA	NA	NA	NA	NA	NA	NA	NA	NA	NA
1,2-DICHLOROETHANE	5	0.5	<1.0	NA	NA	NA	<0.37	NA	NA	NA	NA	NA	NA	NA
1,1-DICHLOROETHANE	850	85	<1.0	NA	NA	NA	NA	NA	NA	NA	NA	NA	NA	NA
ETHYL BENZENE	700	140	<1.0	<1.0	<0.3	<0.29	<0.32	<0.32	0.46Q	<0.24	<0.24	<0.24	0.53Q	0.75Q
METHYL-TERT-BUTYL-ETHER	60	12	<1.0	<1.0	0.5	0.79	0.5Q	0.78Q	1.3	1.6	3.9	24	57	25
NAPTHALENE	40	8	<1.0	NA	NA	NA	NA	NA	NA	NA	NA	NA	23	<0.27
TOLUENE	1000	200	<1.0	<1.0	1	<0.36	1.5	<0.27	7	<0.21	<0.21	<0.21	[0.77]	<0.13
TRIMETHYLBENZENES, TOTAL	480	96	<1.0	<1.0	<0.3	<0.34	0.5Q	<0.27	2.1Q	<0.86	<0.86	<0.86	2.2	<0.63
XYLENES TOTAL	10000	1000	<1.0	<1.0	1.6	<0.94	1.7	<0.43	8.4	<0.97	<0.97	<0.97	[1.99]	<0.63
LEAD	15	1.5	NA	NA	<1.5	NA	NA	NA	NA	NA	NA	NA	NA	NA

LABORATORY ANALYSIS BY EN CHEM, INC., GREEN BAY, WISCONSIN.
GRO MEANS GASOLINE RANGE ORGANICS
DRO MEANS DIESEL RANGE ORGANICS
DATA IN **BOLD** EXCEED NR 140 GROUNDWATER ENFORCEMENT STANDARDS.
NS MEANS NO STANDARD FOR COMPOUND
Q MEANS VALUE BETWEEN LOD AND LOQ
NA MEANS NOT ANALYZED
ALL VALUES ARE IN PARTS PER BILLION (µg/L).
< MEANS LESS THAN THE VALUE
ES MEANS NR 140.10 ENFORCEMENT STANDARD
PAL MEANS NR 140.10 PRENTIVE ACTION LIMIT

TABLE 5 CONTINUED

MONITORING WELL I.D.			MW-7										
WELL SAMPLE DATE			06/04/96	10/22/96	04/29/97	04/23/98	08/04/98	11/07/98	07/14/99	10/13/99	05/02/00	09/07/00	05/21/01
WATER TABLE ELEVATION (0.00')			1310.91	1310.14	1310.85	1310.37	1309.96	1308.77	1311.28	1309.46	1311.38		
COMPOUND	ES	PAL											
GRO	NS	NS	52	1500	<50	640	190	630	<50	6800	NA	NA	NA
BENZENE	5	0.5	<0.6	<0.6	<0.2	<0.26	<0.27	0.6Q	<0.26	<1.0	<0.26	<0.35	<0.29
1,2-DIBROMOETHANE	0.05	0.005	<1.0	NA	NA	NA	NA	NA	NA	NA	NA	NA	NA
1,4-DICHLOROBENZENE	75	15	<1.0	NA	NA	NA	NA	NA	NA	NA	NA	NA	NA
1,2-DICHLOROETHANE	5	0.5	<1.0	NA	NA	NA	NA	NA	NA	NA	NA	NA	NA
1,1-DICHLOROETHANE	850	85	<1.0	NA	NA	NA	NA	NA	NA	NA	NA	NA	NA
ETHYL BENZENE	700	140	<1.0	6.2	<0.3	3.7	0.66Q	5.9	0.4	12	0.41	[0.53]	[0.75]
METHYL-TERT-BUTYL-ETHER	60	12	<1.0	<1.0	<0.2	<0.22	<0.32	<0.22	<0.22	<0.88	<0.22	<0.36	<0.20
NAPTHALENE	40	8	1.6	NA	NA	NA	NA	NA	NA	NA	NA	18	12
TOLUENE	1000	200	2.1	5.8	<0.4	4.2	<0.27	1.8	0.29	140	<0.21	4.2	5.3
TRIMETHYLBENZENES, TOTAL	480	96	4.8	159.7	0.6	49	<0.27	<0.86	3.1	**970**	6.6	38	33
XYLENES TOTAL	10000	1000	15.7	166	1.5	67	0.81Q	5.27	5.4	2220	6.7	64	58
LEAD	15	1.5	NA	NA	<1.5	NA	NA	NA	NA	NA	NA	NA	NA

LABORATORY ANALYSIS BY EN CHEM, INC., GREEN BAY, WISCONSIN.
GRO MEANS GASOLINE RANGE ORGANICS
DRO MEANS DIESEL RANGE ORGANICS
DATA IN **BOLD** EXCEED NR 140 GROUNDWATER ENFORCEMENT STANDARDS.
NS MEANS NO STANDARD FOR COMPOUND
Q MEANS VALUE BETWEEN LOD AND LOQ
NA MEANS NOT ANALYZED
ALL VALUES ARE IN PARTS PER BILLION (µg/L).
< MEANS LESS THAN THE VALUE
ES MEANS NR 140.10 ENFORCEMENT STANDARD
PAL MEANS NR 140.10 PRENTIVE ACTION LIMIT

TABLE 5 CONTINUED

MONITORING WELL I.D.			MW-8							
WELL SAMPLE DATE			04/23/98	08/04/98	11/07/98	07/14/99	10/13/99	05/02/00	09/07/00	05/21/01
WATER TABLE ELEVATION (0.00')			1310.54	1310.09	1308.8	1311.18	1309.64	1311.56		
COMPOUND	ES	PAL								
GRO	NS	NS	<50	<50	<50	<50	<50	NA	NA	NA
BENZENE	5	0.5	0.27	<0.26	0.67Q	<0.26	<0.26	<0.26	<0.35	<0.29
1,2-DIBROMOETHANE	0.05	0.005	<0.39	NA	NA	NA	NA	NA	NA	NA
1,4-DICHLOROBENZENE	75	15	<0.30	NA	NA	NA	NA	NA	NA	NA
1,2-DICHLOROETHANE	5	0.5	<0.37	NA	NA	NA	NA	NA	NA	NA
1,1-DICHLOROETHANE	850	85	<0.35	NA	NA	NA	NA	NA	NA	NA
ETHYL BENZENE	700	140	<0.32	<0.24	<0.24	<0.24	<0.24	<0.24	<0.37	<0.57
METHYL-TERT-BUTYL-ETHER	60	12	<0.32	<0.22	<0.22	<0.22	<0.22	<0.22	<0.36	<0.20
NAPTHALENE	40	8	<0.35	NA	NA	NA	NA	NA	NA	NA
TOLUENE	1000	200	<0.27	<0.21	0.92	<0.21	<0.21	<0.21	<0.38	<0.13
TRIMETHYLBENZENES, TOTAL	480	96	<0.27	<0.86	<0.86	<0.86	<0.86	<0.86	<0.74	<0.63
XYLENES TOTAL	10000	1000	<0.43	<0.97	1.46Q	<0.97	1.9Q	<0.97	<1.14	<0.63
LEAD	15	1.5	NA	NA	9.1	NA	NA	NA	NA	NA

LABORATORY ANALYSIS BY EN CHEM, INC., GREEN BAY, WISCONSIN.
GRO MEANS GASOLINE RANGE ORGANICS
DRO MEANS DIESEL RANGE ORGANICS
DATA IN **BOLD** EXCEED NR 140 GROUNDWATER ENFORCEMENT STANDARDS.
NS MEANS NO STANDARD FOR COMPOUND
Q MEANS VALUE BETWEEN LOD AND LOQ
NA MEANS NOT ANALYZED
ALL VALUES ARE IN PARTS PER BILLION (µg/L).
< MEANS LESS THAN THE VALUE
ES MEANS NR 140.10 ENFORCEMENT STANDARD
PAL MEANS NR 140.10 PRENTIVE ACTION LIMIT

TABLE 5 CONTINUED

MONITORING WELL I.D.			MW-9							
WELL SAMPLE DATE			04/23/98	08/04/98	11/07/98	07/14/99	10/13/99	05/02/00	09/07/00	05/21/01
WATER TABLE ELEVATION (0.00')			1310.48	1310.06	1308.75	1311.16	1309.6	1311.52		
COMPOUND	ES	PAL								
GRO	NS	NS	<50	<50	<50	<50	<50	NA	NA	NA
BENZENE	5	0.5	<0.27	<0.27	0.37Q	<0.26	<0.26	<0.26	<0.35	<0.29
1,2-DIBROMOETHANE	0.05	0.005	<0.39	NA	NA	NA	NA	NA	NA	NA
1,4-DICHLOROBENZENE	75	15	<0.30	NA	NA	NA	NA	NA	NA	NA
1,2-DICHLOROETHANE	5	0.5	<0.37	NA	NA	NA	NA	NA	NA	NA
1,1-DICHLOROETHANE	850	85	<0.35	NA	NA	NA	NA	NA	NA	NA
ETHYL BENZENE	700	140	<0.32	<0.32	<0.32	<0.32	<0.24	<0.24	<0.37	<0.57
METHYL-TERT-BUTYL-ETHER	60	12	<0.32	<0.32	<0.32	<0.32	<0.22	<0.22	<0.36	<0.20
NAPTHALENE	40	8	<0.35	NA	NA	NA	NA	NA	NA	NA
TOLUENE	1000	200	<0.27	<0.27	0.49Q	<0.27	<0.21	<0.21	<0.38	<0.13
TRIMETHYLBENZENES, TOTAL	480	96	<0.27	<0.27	<0.27	<0.27	<0.86	<0.86	<0.74	<0.63
XYLENES TOTAL	10000	1000	<0.43	<0.43	<0.67	<0.43	<0.97	<0.97	<1.14	<0.63
LEAD	15	1.5	NA	<0.18	NA	NA	NA	NA	NA	NA

LABORATORY ANALYSIS BY EN CHEM, INC., GREEN BAY, WISCONSIN.
GRO MEANS GASOLINE RANGE ORGANICS
DRO MEANS DIESEL RANGE ORGANICS
DATA IN **BOLD** EXCEED NR 140 GROUNDWATER ENFORCEMENT STANDARDS.
NS MEANS NO STANDARD FOR COMPOUND
Q MEANS VALUE BETWEEN LOD AND LOQ
NA MEANS NOT ANALYZED
ALL VALUES ARE IN PARTS PER BILLION (µg/L).
< MEANS LESS THAN THE VALUE
ES MEANS NR 140.10 ENFORCEMENT STANDARD
PAL MEANS NR 140.10 PRENTIVE ACTION LIMIT

TABLE 5 CONTINUED

MONITORING WELL I.D.			MW-10							
WELL SAMPLE DATE			04/23/98	08/04/98	11/07/98	07/14/99	10/13/99	05/02/00	09/07/00	05/21/01
WATER TABLE ELEVATION (0.00')			1310.44	1310.05	1308.74	1311.18	1309.59	1311.5		
COMPOUND	ES	PAL								
GRO	NS	NS	<50	<50	<50	<50	<50	NA	NA	NA
BENZENE	5	0.5	<0.27	<0.27	0.35Q	<0.27	<0.27	<0.26	<0.35	<0.29
1,2-DIBROMOETHANE	0.05	0.005	<0.39	NA	NA	NA	NA	NA	NA	NA
1,4-DICHLOROBENZENE	75	15	<0.30	NA	NA	NA	NA	NA	NA	NA
1,2-DICHLOROETHANE	5	0.5	0.72Q	<0.37	0.60Q	<0.37	<0.37	NA	NA	NA
1,1-DICHLOROETHANE	850	85	<0.35	NA	NA	NA	NA	NA	NA	NA
ETHYL BENZENE	700	140	<0.32	<0.32	<0.32	<0.32	<0.32	<0.24	<0.37	<0.57
METHYL-TERT-BUTYL-ETHER	60	12	38	9.5	26	20	13	2.9	1.1	1.3
NAPTHALENE	40	8	<0.35	NA	NA	NA	NA	NA	NA	NA
TOLUENE	1000	200	<0.27	<0.27	0.42	<0.27	<0.27	<0.21	<0.38	<0.13
TRIMETHYLBENZENES, TOTAL	480	96	<0.27	<0.27	<0.27	<0.27	<0.27	<0.86	<0.74	<0.63
XYLENES TOTAL	10000	1000	<0.43	<0.43	0.30Q	<0.43	<0.43	<0.97	<1.14	<0.63
LEAD	15	1.5	NA	<1.6	NA	NA	NA	NA	NA	NA

LABORATORY ANALYSIS BY EN CHEM, INC., GREEN BAY, WISCONSIN.
GRO MEANS GASOLINE RANGE ORGANICS
DRO MEANS DIESEL RANGE ORGANICS
DATA IN **BOLD** EXCEED NR 140 GROUNDWATER ENFORCEMENT STANDARDS.
NS MEANS NO STANDARD FOR COMPOUND
Q MEANS VALUE BETWEEN LOD AND LOQ
NA MEANS NOT ANALYZED
ALL VALUES ARE IN PARTS PER BILLION (µg/L).
< MEANS LESS THAN THE VALUE
ES MEANS NR 140.10 ENFORCEMENT STANDARD
PAL MEANS NR 140.10 PRENTIVE ACTION LIMIT

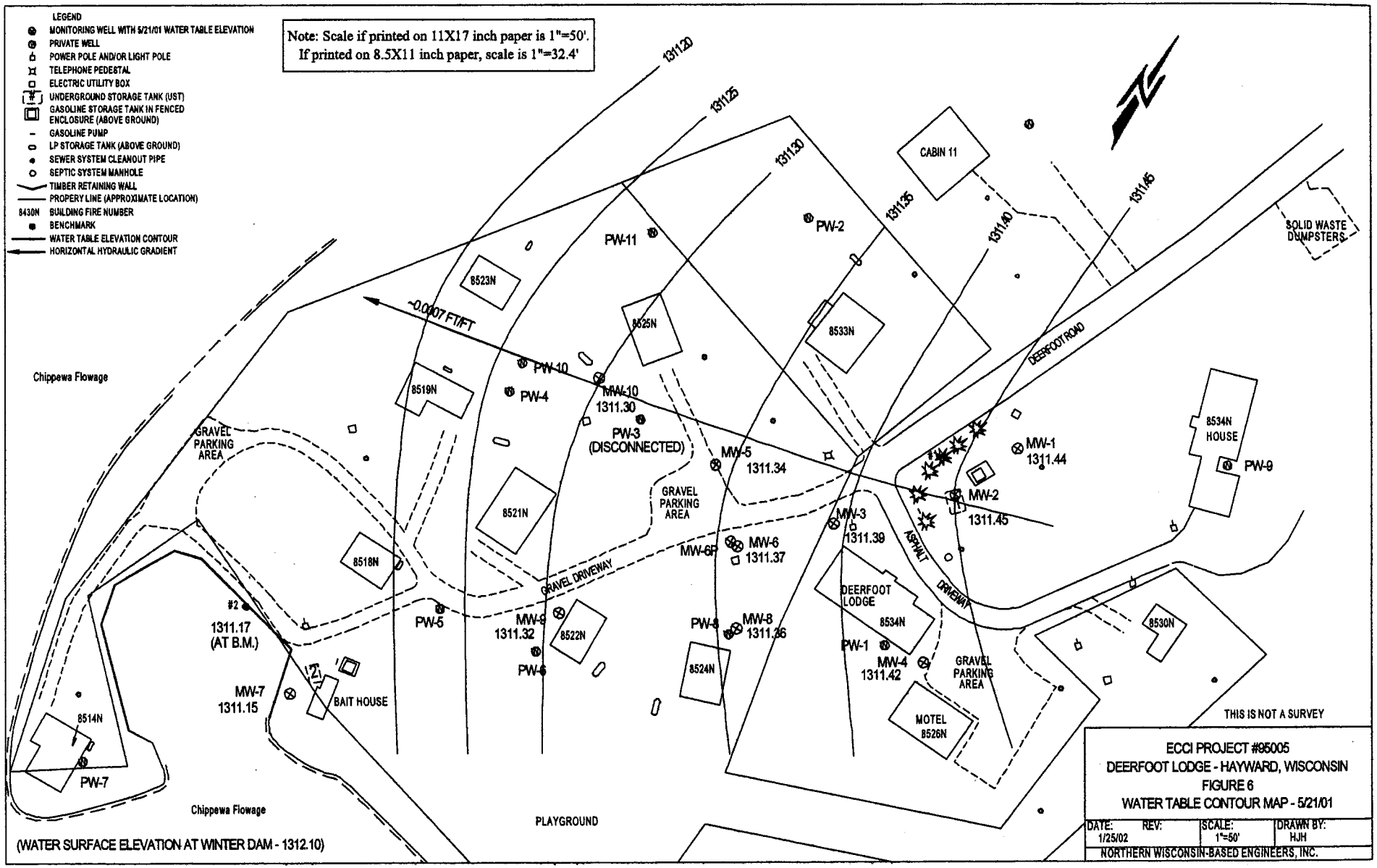
LEGEND
MONITORING WELL WITH 5/21/01 WATER TABLE ELEVATION
PRIVATE WELL
POWER POLE AND/OR LIGHT POLE
TELEPHONE PEDESTAL
ELECTRIC UTILITY BOX
UNDERGROUND STORAGE TANK (UST)
GASOLINE STORAGE TANK IN FENCED ENCLOSURE (ABOVE GROUND)
GASOLINE PUMP
LP STORAGE TANK (ABOVE GROUND)
SEWER SYSTEM CLEANOUT PIPE
SEPTIC SYSTEM MANHOLE
TIMBER RETAINING WALL
PROPERTY LINE (APPROXIMATE LOCATION)
8430N BUILDING FIRE NUMBER
BENCHMARK
WATER TABLE ELEVATION CONTOUR
HORIZONTAL HYDRAULIC GRADIENT
Note: Scale if printed on 11X17 inch paper is 1"=50'.
If printed on 8.5X11 inch paper, scale is 1"=32.4'
1311.20
1311.25
1311.30
1311.35
1311.40
1311.45
~0.0007 FT/FT
CABIN 11
PW-2
PW-11
8523N
8525N
8533N
PW-10
PW-4
MW-10
1311.30
PW-3
(DISCONNECTED)
8519N
8521N
8518N
MW-5
1311.34
GRAVEL PARKING AREA
GRAVEL DRIVEWAY
MW-6P
MW-6
1311.37
MW-3
1311.39
ASPHALT DRIVEWAY
DEERFOOT ROAD
SOLID WASTE DUMPSTERS
MW-1
1311.44
MW-2
1311.45
8534N HOUSE
PW-9
DEERFOOT LODGE
8534N
PW-1
MW-4
1311.42
MOTEL
8526N
8530N
PW-8
MW-8
1311.36
8524N
8522N
PW-5
MW-9
1311.32
PW-6
#2
1311.17
(AT B.M.)
MW-7
1311.15
BAIT HOUSE
8514N
PW-7
Chippewa Flowage
Chippewa Flowage
PLAYGROUND
(WATER SURFACE ELEVATION AT WINTER DAM - 1312.10)
THIS IS NOT A SURVEY
ECCI PROJECT #95005
DEERFOOT LODGE - HAYWARD, WISCONSIN
FIGURE 6
WATER TABLE CONTOUR MAP - 5/21/01
DATE: 1/25/02
REV:
SCALE: 1"=50'
DRAWN BY: HJH
NORTHERN WISCONSIN-BASED ENGINEERS, INC.

Table 1
Groundwater Elevations
Deerfoot Lodge Remediation

Depth to Water (ft)

Well ID:	MW-1	MW-2	MW-3	MW-4	MW-5	MW-6	MW-6P	MW-7	MW-8	MW-9	MW-10
TOC Elev.	1323.48	1323.96	1320.89	1321.32	1324.66	1322.6	1322.32	1312.42	1324.04	1325.27	1322.49
22-Oct-96	13.35	13.81	10.79	11.18	14.57	12.50	12.20	2.28	NI	NI	NI
05-Dec-96	12.65	13.10	ice	ice	14.02	ice	ice	ice	NI	NI	NI
29-Apr-97	13.83	14.40	11.18	11.85	14.65	12.75	12.45	1.57	NI	NI	NI
09-Jun-97	12.22	12.69	9.66	10.07	13.43	11.36	11.08	NI	NI	NI	NI
14-Jul-97	12.24	12.70	9.67	10.07	13.45	11.38	11.10	1.28	NI	NI	NI
25-Mar-98	14.05	14.49	11.45	11.87	15.26	13.20	12.91	NI	NI	NI	NI
23-Apr-98	12.93	13.38	10.37	10.80	14.19	12.08	11.80	2.05	13.50	14.79	12.05
28-May-98	13.15	13.62	10.61	11.02	14.40	12.31	12.03	2.22	13.77	15.03	12.26
04-Aug-98	13.29	13.75	10.75	11.14	14.58	12.47	12.23	2.46	13.95	15.21	12.44
20-Sep-98	14.56	15.02	12.00	12.40	15.81	13.71	13.42	3.71	15.16	16.44	13.66
07-Nov-98	14.77	15.17	12.14	12.55	15.91	13.83	13.55	3.65	15.28	16.52	13.75
14-Jul-99	12.29	12.73	9.71	10.12	13.47	11.40	11.15	1.14	12.86	14.11	11.31
13-Oct-99	13.77	14.24	11.23	11.61	15.04	12.94	12.67	2.96	14.40	15.67	12.90
02-May-00	11.91	12.36	9.33	9.73	13.13	11.04	10.79	1.04	12.48	13.75	10.99
07-Sep-00	12.94	13.40	10.36	10.78	14.21	12.10	11.84	2.13	13.57	14.85	12.08
21-May-01	12.04	12.51	9.50	9.90	13.32	11.23	10.95	1.27	12.68	13.95	11.19

Water Level Elevations (ft - msl)

Well ID:	MW-1	MW-2	MW-3	MW-4	MW-5	MW-6	MW-6P	MW-7	MW-8	MW-9	MW-10	Lake Elev.
TOC Elev.	1323.48	1323.96	1320.89	1321.32	1324.66	1322.6	1322.32	1312.42	1324.04	1325.27	1322.49	(at retaining wall)
22-Oct-96	1310.13	1310.15	1310.10	1310.14	1310.09	1310.10	1310.12	1310.14	NI	NI	NI	NM
05-Dec-96	1310.83	1310.86	ice	ice	1310.64	ice	ice	ice	NI	NI	NI	NM
29-Apr-97	1309.65	1309.56	1309.71	1309.47	1310.01	1309.85	1309.87	1310.85	NI	NI	NI	NM
09-Jun-97	1311.26	1311.27	1311.23	1311.25	1311.23	1311.24	1311.24	NI	NI	NI	NI	NM
14-Jul-97	1311.24	1311.26	1311.22	1311.25	1311.21	1311.22	1311.22	1311.14	NI	NI	NI	1311.18
25-Mar-98	1309.43	1309.47	1309.44	1309.45	1309.40	1309.40	1309.41	NI	NI	NI	NI	dry
23-Apr-98	1310.55	1310.58	1310.52	1310.52	1310.47	1310.52	1310.52	1310.37	1310.54	1310.48	1310.44	1310.37
28-May-98	1310.33	1310.34	1310.28	1310.30	1310.26	1310.29	1310.29	1310.20	1310.27	1310.24	1310.23	1310.23
04-Aug-98	1310.19	1310.21	1310.14	1310.18	1310.08	1310.13	1310.09	1309.96	1310.09	1310.06	1310.05	1310.00
20-Sep-98	1308.92	1308.94	1308.89	1308.92	1308.85	1308.89	1308.90	1308.71	1308.88	1308.83	1308.83	1308.70
07-Nov-98	1308.71	1308.79	1308.75	1308.77	1308.75	1308.77	1308.77	1308.77	1308.76	1308.75	1308.74	1308.76
14-Jul-99	1311.19	1311.23	1311.18	1311.20	1311.19	1311.20	1311.17	1311.28	1311.18	1311.16	1311.18	1311.31
13-Oct-99	1309.71	1309.72	1309.66	1309.71	1309.62	1309.66	1309.65	1309.46	1309.64	1309.60	1309.59	1310.10
02-May-00	1311.57	1311.60	1311.56	1311.59	1311.53	1311.56	1311.53	1311.38	1311.56	1311.52	1311.50	1311.43
07-Sep-00	1310.54	1310.56	1310.53	1310.54	1310.45	1310.50	1310.48	1310.29	1310.47	1310.42	1310.41	1310.35
21-May-01	1311.44	1311.45	1311.39	1311.42	1311.34	1311.37	1311.37	1311.15	1311.36	1311.32	1311.30	1311.17

NOTES:
September and November 1998 lake elevation at the retaining wall is an estimate (dry at retaining wall)
July 1999 lake elevation at the retaining wall is an estimate varying between 11.29 and 11.33 (waves)
September 2000 lake elevation at the retaining wall is an estimate varying between 3.0and 3.05 (waves)
NM = Not Measured; NI = Not Installed

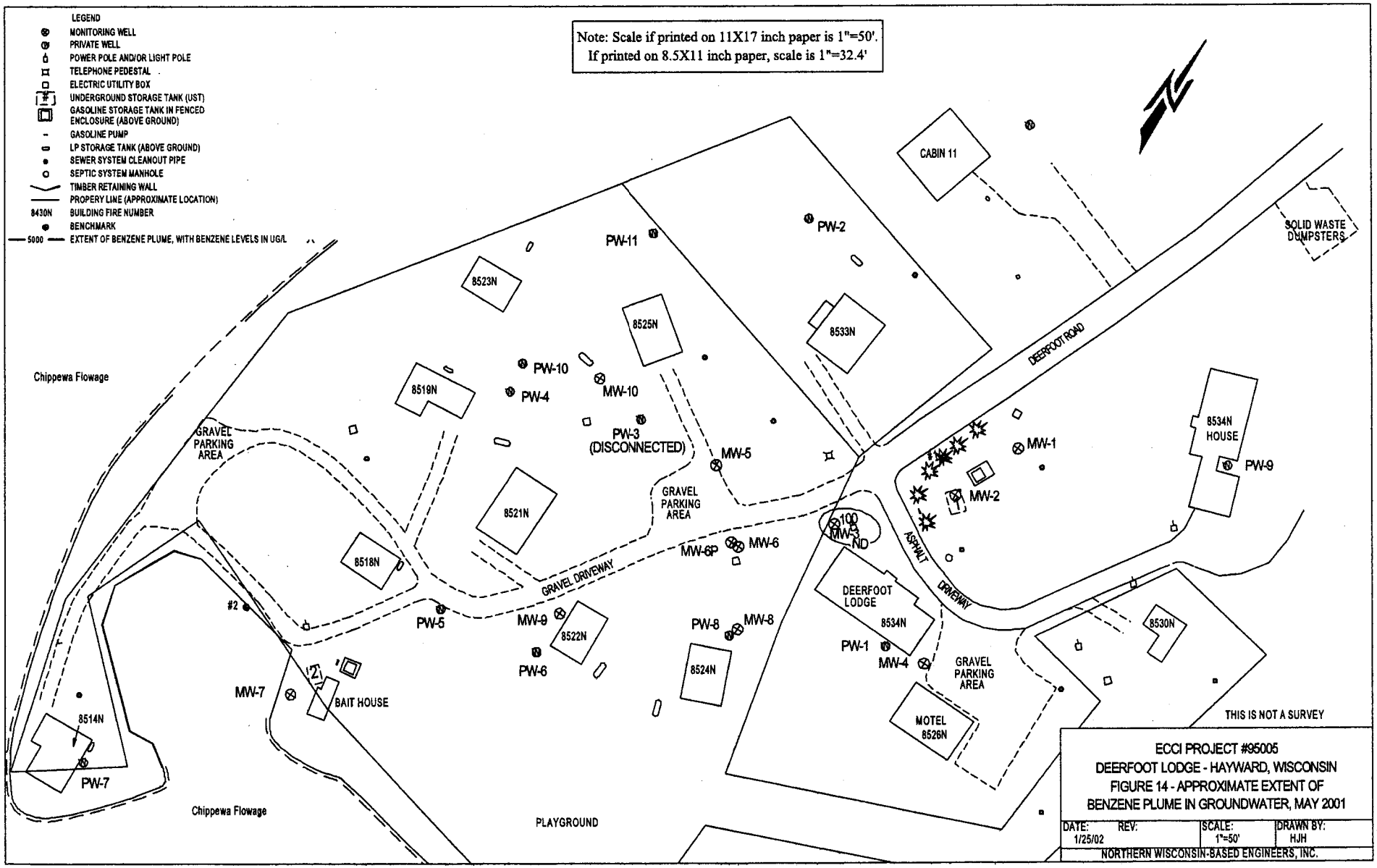
LEGEND
MONITORING WELL
PRIVATE WELL
POWER POLE AND/OR LIGHT POLE
TELEPHONE PEDESTAL
ELECTRIC UTILITY BOX
UNDERGROUND STORAGE TANK (UST)
GASOLINE STORAGE TANK IN FENCED ENCLOSURE (ABOVE GROUND)
GASOLINE PUMP
LP STORAGE TANK (ABOVE GROUND)
SEWER SYSTEM CLEANOUT PIPE
SEPTIC SYSTEM MANHOLE
TIMBER RETAINING WALL
PROPERY LINE (APPROXIMATE LOCATION)
8430N BUILDING FIRE NUMBER
BENCHMARK
5000 EXTENT OF BENZENE PLUME, WITH BENZENE LEVELS IN UG/L
Note: Scale if printed on 11X17 inch paper is 1"=50'.
If printed on 8.5X11 inch paper, scale is 1"=32.4'
CABIN 11
SOLID WASTE DUMPSTERS
DEERFOOT ROAD
PW-2
PW-11
8523N
8525N
8533N
PW-10
PW-4
MW-10
8519N
PW-3 (DISCONNECTED)
MW-5
GRAVEL PARKING AREA
8521N
GRAVEL PARKING AREA
8518N
GRAVEL DRIVEWAY
MW-6P
MW-6
100
MW-3
ND
ASPHALT DRIVEWAY
MW-1
MW-2
8534N HOUSE
PW-9
Chippewa Flowage
#2
PW-5
MW-9
8522N
PW-8
MW-8
DEERFOOT LODGE
8534N
PW-1
MW-4
GRAVEL PARKING AREA
8530N
PW-6
8524N
MW-7
BAIT HOUSE
MOTEL 8526N
8514N
PW-7
Chippewa Flowage
PLAYGROUND
THIS IS NOT A SURVEY
ECCI PROJECT #95005
DEERFOOT LODGE - HAYWARD, WISCONSIN
FIGURE 14 - APPROXIMATE EXTENT OF BENZENE PLUME IN GROUNDWATER, MAY 2001
DATE: 1/25/02
REV:
SCALE: 1"=50'
DRAWN BY: HJH
NORTHERN WISCONSIN-BASED ENGINEERS, INC.

LEGEND

- MONITORING WELL
- PRIVATE WELL
- POWER POLE AND/OR LIGHT POLE
- TELEPHONE PEDESTAL
- ELECTRIC UTILITY BOX
- UNDERGROUND STORAGE TANK (UST)
- GASOLINE STORAGE TANK IN FENCED ENCLOSURE (ABOVE GROUND)
- GASOLINE PUMP
- LP STORAGE TANK (ABOVE GROUND)
- SEWER SYSTEM CLEANOUT PIPE
- SEPTIC SYSTEM MANHOLE
- TIMBER RETAINING WALL
- PROPERY LINE (APPROXIMATE LOCATION)
- 8430N BUILDING FIRE NUMBER
- BENCHMARK

BASIS OF VERTICAL CONTROL IS BRASS CAP BENCHMARK SET IN NORTHWEST CORNER OF HIGHWAY "B" BRIDGE OVER WEST FORK CHIPPEWA RIVER (ELEV. 1321.61 FT. ABOVE M.S.L.).
LOCAL BENCHMARKS SET:

	DESCRIPTION	ELEVATION (FT.)
#1	NAIL IN SPRUCE TREE	1319.83
#2	NAIL IN RETAINING WALL (DRIVEN VERT.)	1313.35

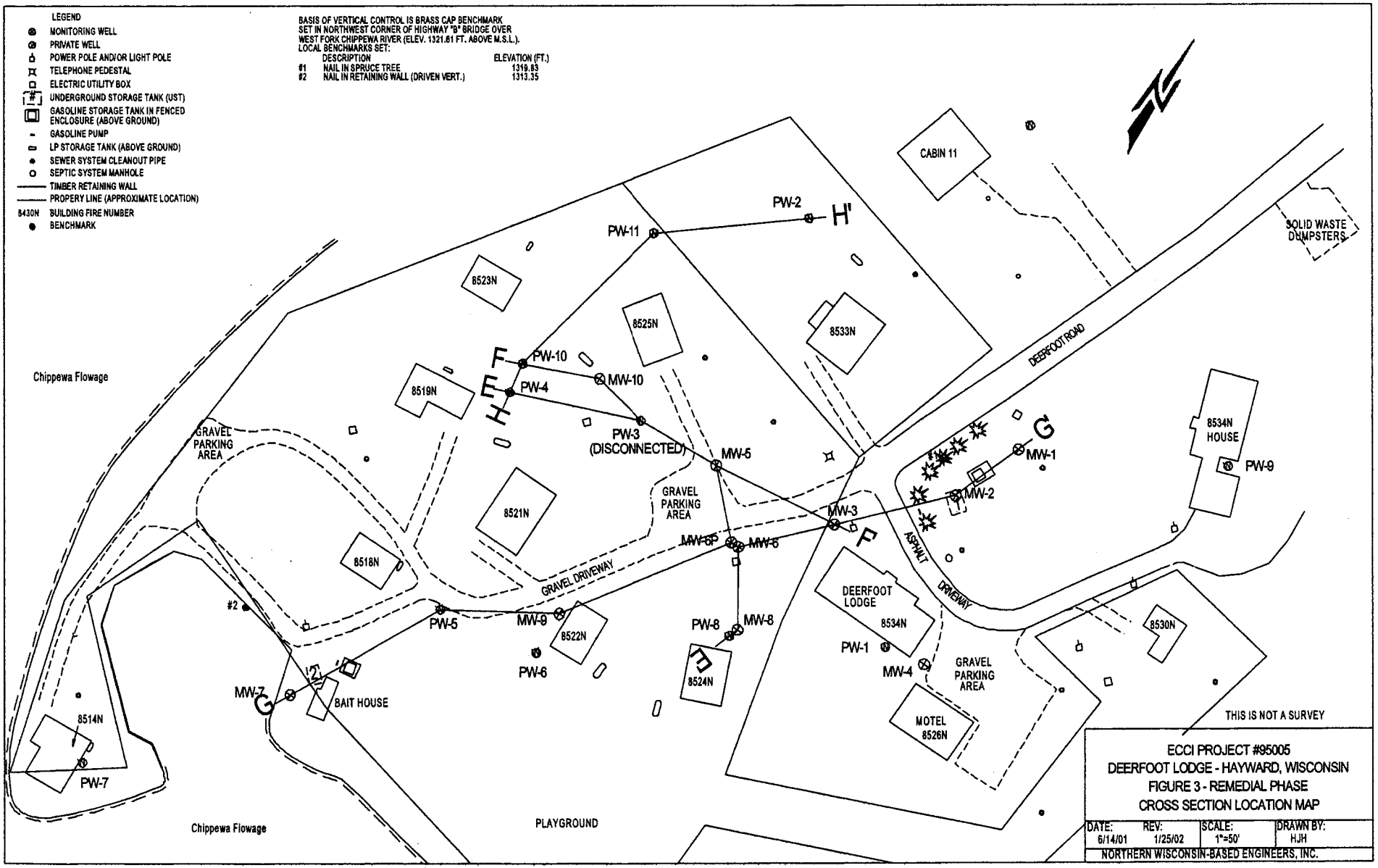

THIS IS NOT A SURVEY

ECCI PROJECT #95005
DEERFOOT LODGE - HAYWARD, WISCONSIN
FIGURE 3 - REMEDIAL PHASE
CROSS SECTION LOCATION MAP

DATE:	REV:	SCALE:	DRAWN BY:
6/14/01	1/25/02	1"=50'	HJH

NORTHERN WISCONSIN-BASED ENGINEERS, INC.

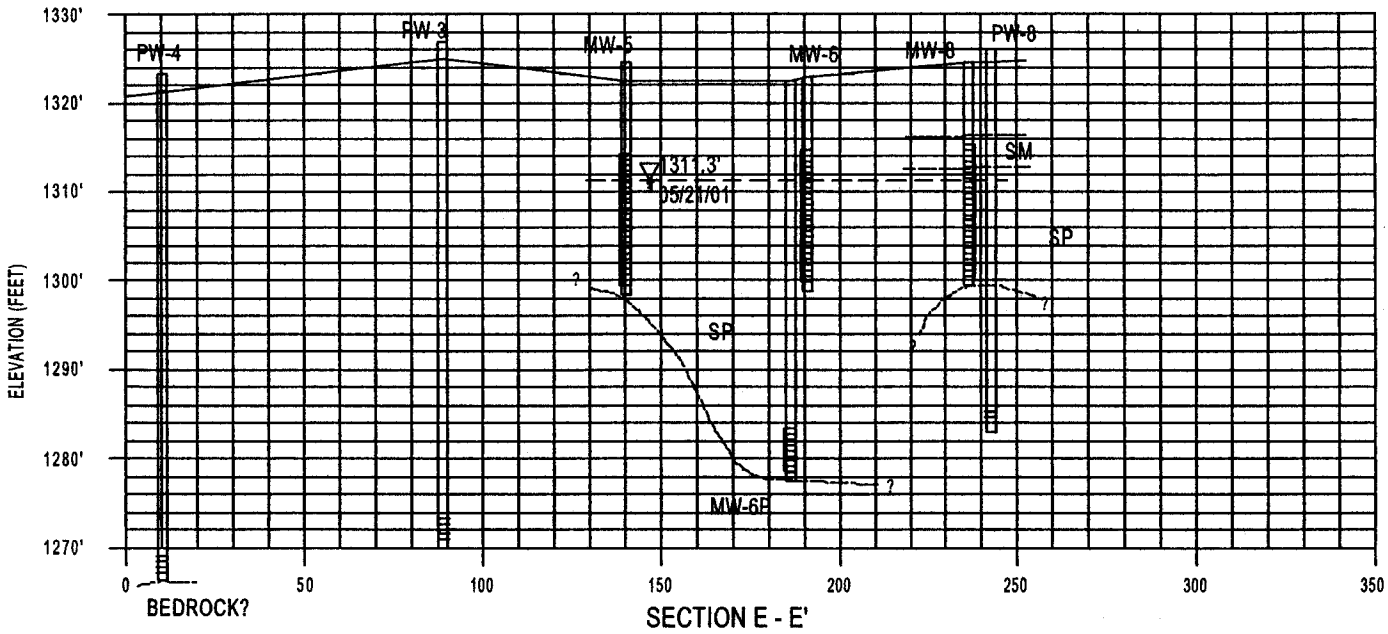

SECTION E - E'

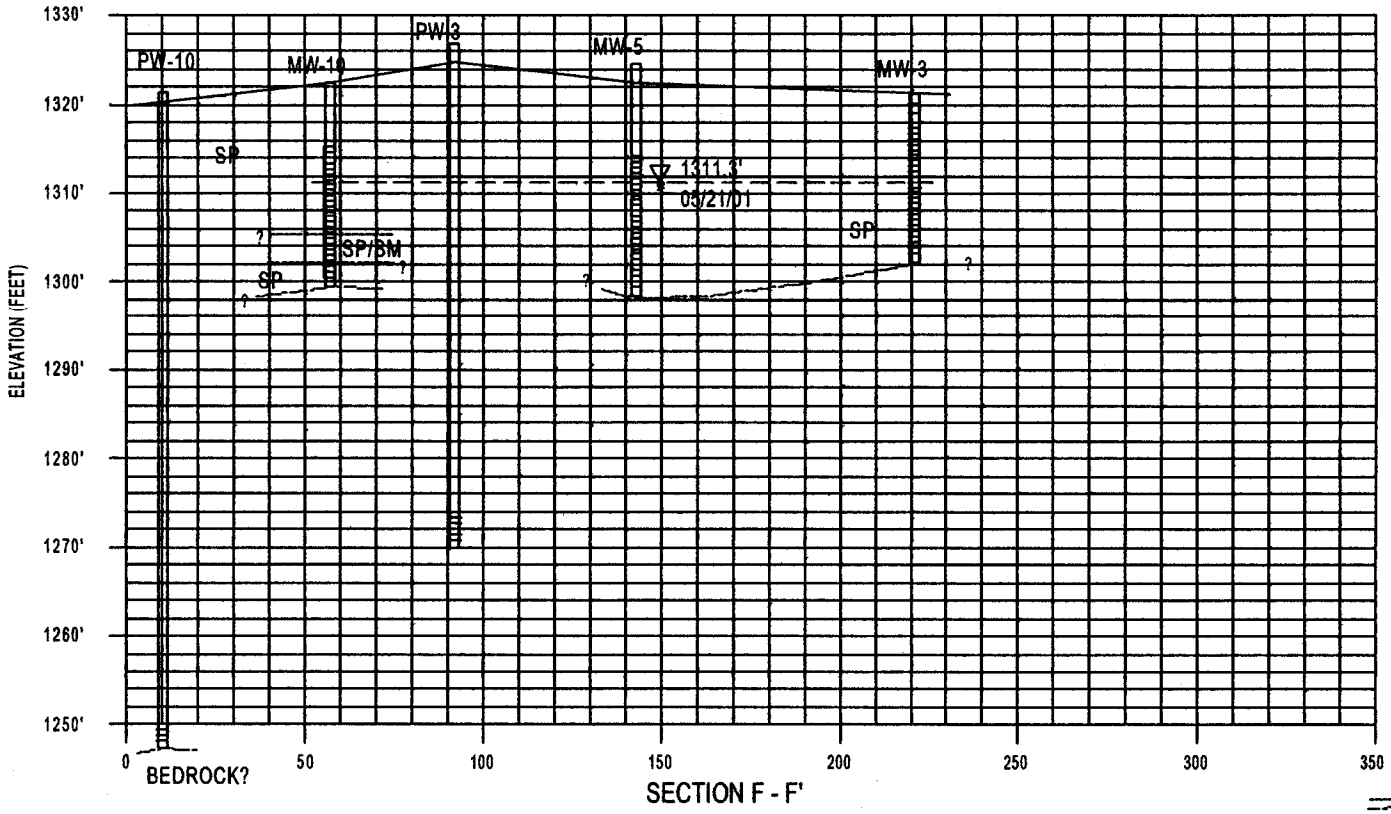

SECTION F - F'

LEGEND

MW-#	MONITORING WELL
PW-#	PRIVATE WELL
▽	WATER LEVEL
SP	POORLY GRADED SAND
SM	SILTY SAND
—— ?——	APPROX. LIMIT OF SOIL CLASS.
▥	WELL SCREEN

ECCI PROJECT #95005

DEERFOOT LODGE - HAYWARD, WISCONSIN

FIGURE 4 - REMEDIAL PHASE

GEOLOGICAL CROSS SECTIONS E-E' AND F-F'

DATE:	REV:	SCALE:	DRAWN BY:
6/14/01	1/25/02	HORIZ. 1"=50' VERT. 1"=20'	HJH

NORTHERN WISCONSIN-BASED ENGINEERS, INC.

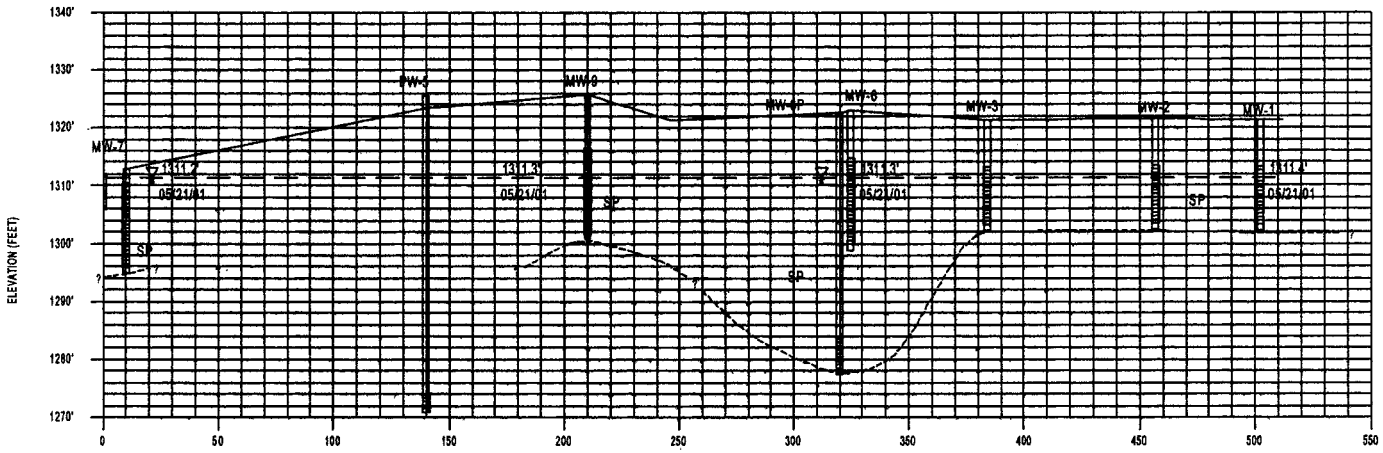

SECTION G - G'

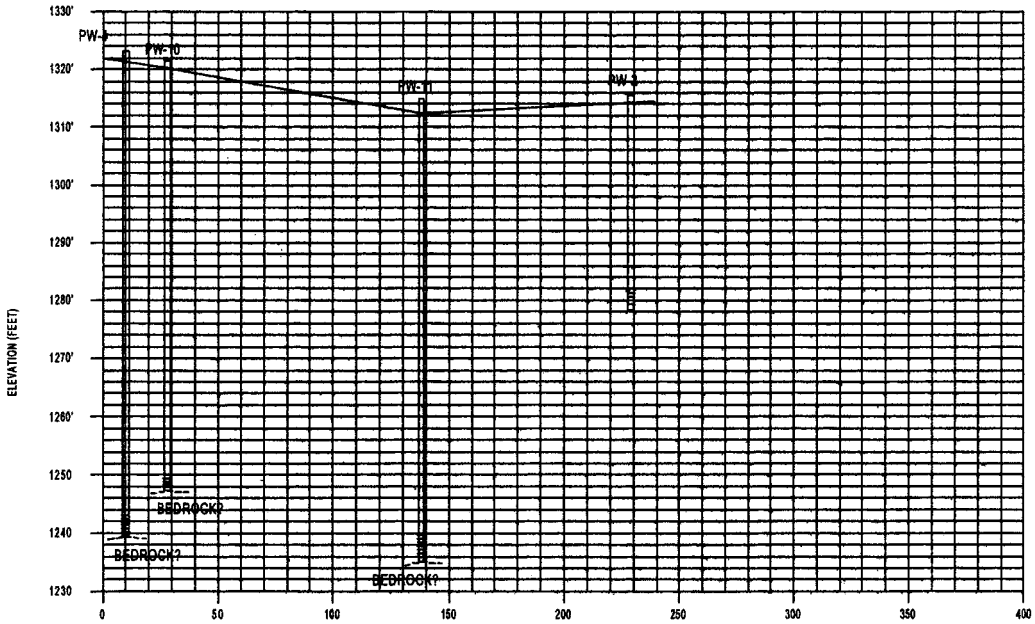

SECTION H - H'

PW-#	PRIVATE WELL
▽	WATER LEVEL
SP	POORLY GRADED SAND
SM	SILTY SAND
---?---	APPROX. LIMIT OF SOIL CLASS.
	WELL SCREEN

ECCI PROJECT #95005

DEERFOOT LODGE - HAYWARD, WISCONSIN

FIGURE 5 - REMEDIAL PHASE

GEOLOGICAL CROSS SECTIONS G-G' AND H-H'

DATE:	REV:	SCALE:	DRAWN BY:
5/17/01	1/25/02	HORIZ. 1"=50' VERT. 1"=20'	HJH

NORTHERN WISCONSIN-BASED ENGINEERS, INC.

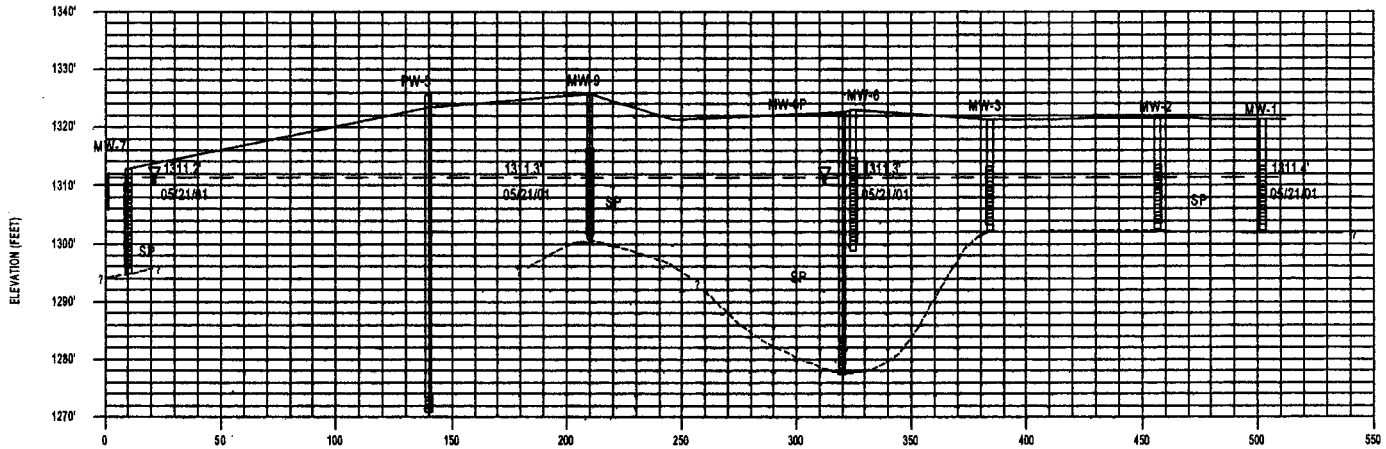

SECTION G - G'

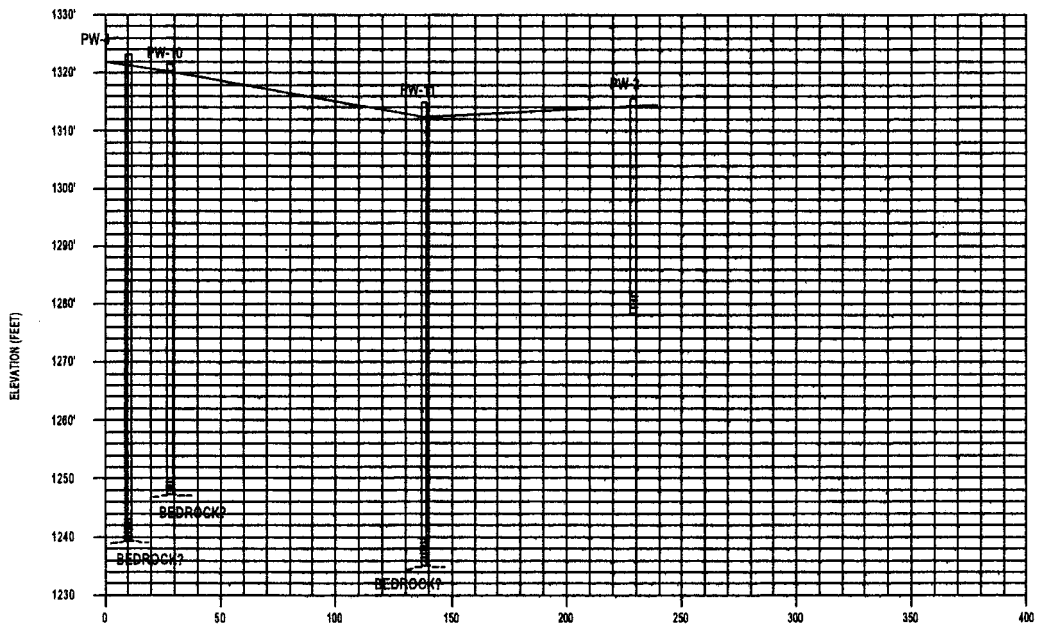

SECTION H - H'

PW-#	PRIVATE WELL
▽	WATER LEVEL
SP	POORLY GRADED SAND
SM	SILTY SAND
---- ? ----	APPROX. LIMIT OF SOIL CLASS.
	WELL SCREEN

Note: if printed on 11X17 inch paper the scale is as shown below. If printed on 8.5X11 inch paper, the horizontal scale is 1"=32.4', and the vertical scale is 1"=12.9'

ECCI PROJECT #95005

DEERFOOT LODGE - HAYWARD, WISCONSIN

FIGURE 5 - REMEDIAL PHASE

GEOLOGICAL CROSS SECTIONS G-G' AND H-H'

DATE:	REV:	SCALE:	DRAWN BY:
5/17/01	1/25/02	HORIZ. 1"=50' VERT. 1"=20'	HJH

NORTHERN WISCONSIN-BASED ENGINEERS, INC.

STATEMENT ATTACHED TO AND MADE A PART OF GIS REGISTRY PACKET
WISCONSIN DEPARTMENT OF NATURAL RESOURCES (PECFA)
August 10, 2002

Attached to this statement are Policy of Title Insurance and warranty deed in which is written a legal description of the property that is a subject of remedial work pursuant to Wisconsin's Petroleum Environmental Cleanup Fund Act.

We are not attorneys, surveyors or appraisers and therefore we have no way of determining the accuracy of the description written in the above documents.

However, responsible parties have provided those documents and the descriptions to us and we have no reason to believe that they are incorrect or fraudulent. We are therefore relying upon the representations made by others, when we state that to the best of our knowledge they describe the properties owned by us and that are a part of the previously contaminated properties.

Respectfully submitted,

Michael J. Singer, Treasurer
Deerfoot Lodge and Resort, Inc.