GIS REGISTRY
Cover Sheet

May, 2008
(RR 5367)

Source Property Information

CLOSURE DATE: Jul 16, 2008

BRRTS #: 03-58-000333

FID #: 858105050

ACTIVITY NAME: MIDWAY 66 - HWY 27

DATCP #:

PROPERTY ADDRESS: 15696 W STH 27/70

COMM #: 54876999928

MUNICIPALITY: Stone Lake

PARCEL ID #: 57-026-2-39-09-15-3 03-000

***WTM COORDINATES:**

X: 405060 Y: 599280

** Coordinates are in WTM83, NAD83 (1991)*

WTM COORDINATES REPRESENT:

(•) Approximate Center Of Contaminant Source

( ) Approximate Source Parcel Center

Please check as appropriate: (BRRTS Action Code)

Contaminated Media:

☐ Groundwater Contamination > ES *(236)*

- ☐ Contamination in ROW
- ☐ Off-Source Contamination

*(**note:** for list of off-source properties see "Impacted Off-Source Property")*

☒ Soil Contamination > *RCL or **SSRCL or Direct Contact > 4 ft *(232)*

- ☐ Contamination in ROW
- ☐ Off-Source Contamination

*(**note:** for list of off-source properties see "Impacted Off-Source Property")*

Land Use Controls:

☐ Soil: maintain industrial zoning *(220)*

*(**note:** soil contamination concentrations between residential and industrial levels)*

☐ Structural Impediment *(224)*

☐ Site Specific Condition *(228)*

☐ Cover or Barrier *(222)*

*(**note:** maintenance plan for groundwater or direct contact)*

☐ Vapor Mitigation *(226)*

☐ Maintain Liability Exemption *(230)*

*(**note:** local government or economic development corporation)*

Monitoring wells properly abandoned? *(234)*

(•) Yes ( ) No

** Residual Contaminant Level*
***Site Specific Residual Contaminant Level*

State of Wisconsin Department of Natural Resources http://dnr.wi.gov	**GIS Registry Checklist** Form 4400-245 (R 4/08) Page 1 of 3

This Adobe Fillable form is intended to provide a list of information that is required for evaluation for case closure. It is to be used in conjunction with Form 4400-202, Case Closure Request. The closure of a case means that the Department has determined that no further response is required at that time based on the information that has been submitted to the Department.

NOTICE: Completion of this form is mandatory for applications for case closure pursuant to ch. 292, Wis. Stats. and ch. NR 726, Wis. Adm. Code, including cases closed under ch. NR 746 and ch. NR 726. The Department will not consider, or act upon your application, unless all applicable sections are completed on this form and the closure fee and any other applicable fees, required under ch. NR 749, Wis. Adm. Code, Table 1 are included. It is not the Department's intention to use any personally identifiable information from this form for any purpose other than reviewing closure requests and determining the need for additional response action. The Department may provide this information to requesters as required by Wisconsin's Open Records law [ss. 19.31 - 19.39, Wis. Stats.].

BRRTS #: 03-58-000333 PARCEL ID #: 57-026-2-39-09-15-3 03-000

ACTIVITY NAME: MIDWAY 66 - HWY 27 WTM COORDINATES: X: 405060 Y: 599280

CLOSURE DOCUMENTS (the Department adds these items to the final GIS packet for posting on the Registry)

☒ **Closure Letter**

N/A **Maintenance Plan** *(if activity is closed with a land use limitation or condition (land use control) under s. 292.12, Wis. Stats.)*

N/A **Conditional Closure Letter**

N/A **Certificate of Completion (COC)** for VPLE sites

SOURCE LEGAL DOCUMENTS

☒ **Deed:** The most recent deed as well as legal descriptions, for the **Source Property** (where the contamination originated). Deeds for other, off-source (off-site) properties are located in the **Notification** section.
Note: *If a property has been purchased with a land contract and the purchaser has not yet received a deed, a copy of the land contract which includes the legal description shall be submitted instead of the most recent deed. If the property has been inherited, written documentation of the property transfer should be submitted along with the most recent deed.*

N/A **Certified Survey Map:** A copy of the certified survey map or the relevant section of the recorded plat map *for those properties where the legal description in the most recent deed refers to a certified survey map or a recorded plat map.* (lots on subdivided or platted property (e.g. lot 2 of xyz subdivision)).

Figure #: **Title:**

☒ **Signed Statement:** A statement signed by the Responsible Party (RP), which states that he or she believes that the attached legal description accurately describes the correct contaminated property.

MAPS (meeting the visual aid requirements of s. NR 716.15(2)(h))

Maps must be no larger than 8.5 x 14 inches unless the map is submitted electronically.

☒ **Location Map:** A map outlining all properties within the contaminated site boundaries on a U.S.G.S. topographic map or plat map in sufficient detail to permit easy location of all parcels. If groundwater standards are exceeded, include the location of all potable wells within 1200 feet of the site.
Note: *Due to security reasons municipal wells are not identified on GIS Packet maps. However, the locations of these municipal wells must be identified on Case Closure Request maps.*

Figure #: 1 **Title: Site Location Map**

☒ **Detailed Site Map:** A map that shows all relevant features (buildings, roads, individual property boundaries, contaminant sources, utility lines, monitoring wells and potable wells) within the contaminated area. This map is to show the location of all contaminated public streets, and highway and railroad rights-of-way in relation to the source property and in relation to the boundaries of groundwater contamination exceeding a ch. NR 140 Enforcement Standard (ES), and/or in relation to the boundaries of soil contamination exceeding a Residual Contaminant Level (RCL) or a Site Specific Residual Contaminant Levels (SSRCL) as determined under s. NR 720.09, 720.11 and 720.19.

Figure #: 2 **Title: Site Map**

☒ **Soil Contamination Contour Map:** For sites closing with residual soil contamination, this map is to show the location of all contaminated soil and a single contour showing the horizontal extent of each area of contiguous residual soil contamination that exceeds a Residual Contaminant Level (RCL) or a Site Specific Residual Contaminant Level (SSRCL)as determined under s. NR 720.09, 720.11 and 720.19.

Figure #: 6 **Title: Extent of Impacted Soil**

BRRTS #: 03-58-000333 ACTIVITY NAME: MIDWAY 66 - HWY 27

MAPS (continued)

☒ **Geologic Cross-Section Map:** A map showing the source location and vertical extent of residual soil contamination exceeding a Residual Contaminant Level (RCL) or a Site Specific Residual Contaminant Level (SSRCL). If groundwater contamination exceeds a ch. NR 140 Enforcement Standard (ES) when closure is requested, show the source location and vertical extent, water table and piezometric elevations, and locations and elevations of geologic units, bedrock and confining units, if any.

Figure #: 4 **Title: Cross-Section**

Figure #: **Title:**

NA ☐ **Groundwater Isoconcentration Map:** For sites closing with residual groundwater contamination, this map shows the horizontal extent of all groundwater contamination exceeding a ch. NR140 Preventive Action Limit (PAL) and an Enforcement Standard (ES). Indicate the direction and date of groundwater flow, based on the most recent sampling data.
Note: *This is intended to show the total area of contaminated groundwater.*

Figure #: NA **Title:**

☒ **Groundwater Flow Direction Map:** A map that represents groundwater movement at the site. If the flow direction varies by more then 20° over the history of the site, submit 2 groundwater flow maps showing the maximum variation in flow direction.

Figure #: 5 **Title: Groundwater Table Contour Map**

Figure #: **Title:**

TABLES (meeting the requirements of s. NR 716.15(2)(h)(3))

Tables must be no larger than 8.5 x 14 inches unless the table is submitted electronically. Tables must not contain shading and/or cross-hatching. The use of **BOLD** or *ITALICS* is acceptable.

☒ **Soil Analytical Table:** A table showing remaining soil contamination with analytical results and collection dates.
Note: This is one table of results for the contaminants of concern. Contaminants of concern are those that were found during the site investigation, that remain after remediation. It may be necessary to create a new table to meet this requirement.

Table #: 2 **Title: Soil Analytical Data**

☒ **Groundwater Analytical Table:** Table(s) that show the most recent analytical results and collection dates, for all monitoring wells and any potable wells for which samples have been collected.

Table #: 3 **Title: Groundwater Analytical Data**

☒ **Water Level Elevations:** Table(s) that show the previous four (at minimum) water level elevation measurements/dates from all monitoring wells. If present, free product is to be noted on the table.

Table #: 1 **Title: Groundwater Level Measurements**

IMPROPERLY ABANDONED MONITORING WELLS

For each monitoring well not properly abandoned according to requirements of s. NR 141.25 include the following documents.
Note: *If the site is being listed on the GIS Registry for only an improperly abandoned monitoring well you will only need to submit the documents in this section for the GIS Registry Packet.*

☒ **Not Applicable**

☐ **Site Location Map:** A map showing all surveyed monitoring wells with specific identification of the monitoring wells which have not been properly abandoned.
Note: *If the applicable monitoring wells are distinctly identified on the Detailed Site Map this Site Location Map is not needed.*

Figure #: **Title:**

☐ **Well Construction Report:** Form 4440-113A for the applicable monitoring wells.

☐ **Deed:** The most recent deed as well as legal descriptions for each property where a monitoring well was not properly abandoned.

☐ **Notification Letter:** Copy of the notification letter to the affected property owner(s).

BRRTS #: 03-58-000333 ACTIVITY NAME: MIDWAY 66 - HWY 27

NOTIFICATIONS

Source Property

NA **Letter To Current Source Property Owner:** If the source property is owned by someone other than the person who is applying for case closure, include a copy of the letter notifying the current owner of the source property that case closure has been requested.

NA **Return Receipt/Signature Confirmation:** Written proof of date on which confirmation was received for notifying current source property owner.

Off-Source Property

Group the following information per individual property and label each group according to alphabetic listing on the "Impacted Off-Source Property" attachment.

NA **Letter To "Off-Source" Property Owners:** Copies of all letters sent by the Responsible Party (RP) to owners of properties with groundwater exceeding an Enforcement Standard (ES), and to owners of properties that will be affected by a land use control under s. 292.12, Wis. Stats.
Note: *Letters sent to off-source properties regarding residual contamination must contain standard provisions in Appendix A of ch. NR 726.*

Number of "Off-Source" Letters:

NA **Return Receipt/Signature Confirmation:** Written proof of date on which confirmation was received for notifying any off-source property owner.

NA **Deed of "Off-Source" Property:** The most recent deed(s) as well as legal descriptions, for all affected deeded **off-source property(ies).** This does not apply to right-of-ways.
Note: *If a property has been purchased with a land contract and the purchaser has not yet received a deed, a copy of the land contract which includes the legal description shall be submitted instead of the most recent deed. If the property has been inherited, written documentation of the property transfer should be submitted along with the most recent deed.*

NA **Letter To "Governmental Unit/Right-Of-Way" Owners:** Copies of all letters sent by the Responsible Party (RP) to a city, village, municipality, state agency or any other entity responsible for maintenance of a public street, highway, or railroad right-of-way, within or partially within the contaminated area, for contamination exceeding a groundwater Enforcement Standard (ES) and/or soil exceeding a Residual Contaminant Level (RCL) or a Site Specific Residual Contaminant Level (SSRCL).

Number of "Governmental Unit/Right-Of-Way Owner" Letters:

State of Wisconsin \ DEPARTMENT OF NATURAL RESOURCES

WISCONSIN
DEPT. OF NATURAL RESOURCES

Jim Doyle, Governor
Matthew J. Frank, Secretary
John Gozdzialski, Regional Director

Northern Region Headquarters
810 W. Maple Street
Spooner, Wisconsin 54801
Telephone 715-635-2101
FAX 715-635-4105
TTY Access via relay - 711

July 16, 2008

Mr. Paul Garza
Midway Auto
15696 W State Rd. 27/70
Stone Lake, WI 54876

SUBJECT: Final Case Closure
Midway Auto, 15696 W State Rd. 27/70, Stone Lake, WI
WDNR BRRTS Activity #: 03-58-000333

Dear Mr. Garza:

On May 19, 2008, the Northern Region Closure Committee reviewed your request for closure of the case described above. The Northern Region Closure Committee reviews environmental remediation cases for compliance with state rules and statutes to maintain consistency in the closure of these cases.

Monitoring well abandonment documentation was received June 16, 2008. Based on the correspondence and data provided, it appears that your case meets the requirements of ch. NR 726, Wisconsin Administrative Code. The Department considers this case closed and no further investigation or remediation is required at this time.

Please be aware that this case may be reopened pursuant to s. NR 726.09, Wisconsin Administrative Code, if additional information regarding site conditions indicates that contamination on or from the site poses a threat to public health, safety or welfare, or the environment.

GIS Registry

The conditions of case closure set out below in this letter require that your site be listed on the Remediation and Redevelopment Program's GIS Registry. The specific reasons are summarized below:

- Residual soil contamination exists that must be properly managed should it be excavated or removed

Information that was submitted with your closure request application will be included on the GIS Registry. To review the sites on the GIS Registry web page, visit the RR Sites Map page at: http://dnr.wi.gov/org/aw/rr/gis/index.htm. If your property is listed on the GIS Registry because of remaining contamination and you intend to construct or reconstruct a well, you will need prior Department approval in accordance with s. NR 812.09(4)(w), Wis. Adm. Code. To obtain approval,

Form 3300-254 needs to be completed and submitted to the DNR Drinking and Groundwater program's regional water supply specialist. This form can be obtained on-line http://dnr.wi.gov/org/water/dwg/3300254.pdf or at the web address listed above for the GIS Registry.

Remaining Residual Soil Contamination

Residual soil contamination remains in the area of former pump islands 1 and 2 (soil brings B-2 and B-3) as indicated in the information submitted to the Department of Natural Resources. If soil in the specific locations described above is excavated in the future, then pursuant to ch. NR 718 or, if applicable, ch. 289, Stats., and chs. 500 to 536, the property owner at the time of excavation must sample and analyze the excavated soil to determine if residual contamination remains. If sampling confirms that contamination is present the property owner at the time of excavation will need to determine whether the material would be considered solid or hazardous waste and ensure that any storage, treatment or disposal is in compliance with applicable standards and rules. In addition, all current and future owners and occupants of the property need to be aware that excavation of the contaminated soil may pose an inhalation or other direct contact hazard and as a result special precautions may need to be taken to prevent a direct contact health threat to humans.

The Department appreciates your efforts to restore the environment at this site. If you have any questions regarding this closure decision or anything outlined in this letter, please contact me at 715 635-4049.

Sincerely,

Jamie Dunn
Hydrogeologist
Northern Region Remediation & Redevelopment Program

cc: Ken Shimko, Meridian Environmental, 2711 N. Elco Rd., Fall Creek, WI 54742
Anna Kazda - Rhinelander

DOCUMENT NO.

188395

STATE BAR OF WISCONSIN FORM 1 — 1982
WARRANTY DEED

THIS SPACE RESERVED FOR RECORDING DATA

Register's Office
Sawyer County
Received for record the 12 day of Sept A D 1983 at 8 o'clock A M and recorded in vol. 354 of Records on page 382
E. Louis Ludbeck
Register

Deputy

RETURN TO
Kissack

This Deed, made between David W. Testin, Grantor, and David Garza and Judy Garza, husband and wife as joint tenants, Grantee,

Witnesseth, That the said Grantor, for a valuable consideration conveys to Grantee the following described real estate in Sawyer County, State of Wisconsin:

Tax Parcel No:

That part of the Southwest Quarter of the Southwest Quarter (SW¼-SW¼), Section Fifteen (15), Township Thirty-nine (39) North, Range Nine (9) West, described as follows: Commencing at a point on the West line of the aforesaid SW¼-SW¼, where the centerline of S.T.H. "27-70" intersects the West line, said point being the actual place of beginning; thence North on the aforesaid West line, a distance of 293 feet to a point; thence right angles to the right and in an Easterly direction, a distance of 210 feet to a point; thence right angles to the right and in a Southerly direction running to the center line of S.T. H. "27-70"; thence running in a West-Northwesterly direction along the center line of S.T.H. "27-70", a distance of 215 feet, more or less, back to the place of beginning.

TRANSFER
$ 180.00
FEE

This is not homestead property.
(is) (is not)

Together with all and singular the hereditaments and appurtenances thereunto belonging;

And Grantor warrants that the title is good, indefeasible in fee simple and free and clear of encumbrances except none

and will warrant and defend the same.

Dated this 6th day of September, 1983

GRANTEE'S ADDRESS:
Stone Lake, Wis.

(SEAL) David W. Testin (SEAL)
* David W. Testin

(SEAL) (SEAL)
*

AUTHENTICATION

Signature(s)

authenticated this day of, 19

*

TITLE: MEMBER STATE BAR OF WISCONSIN
(If not, authorized by § 706.06, Wis. Stats.)

THIS INSTRUMENT WAS DRAFTED BY
Lawton & Kissack, Attorneys at Law
Spooner, WI 54801
(Signatures may be authenticated or acknowledged. Both are not necessary.)

ACKNOWLEDGMENT

STATE OF WISCONSIN
Washburn County. } ss.

Personally came before me this 6th day of September, 1983 the above named David W.Testin

to me known to be the person who executed the foregoing instrument and acknowledge the same.

Thomas G. Kissack
* Thomas G.Kissack
Notary Public Washburn County, Wis.
My Commission is permanent. ~~(If not, state~~ expiration date: , 19)

*Names of persons signing in any capacity should be typed or printed below their signatures.

VOL 354 PG 382

WARRANTY DEED

STATE BAR OF WISCONSIN
FORM No. 1 — 1982

Wisconsin Legal Blank Co. Inc.
Milwaukee, Wis.

My signature indicates that, to the best of my knowledge, the attached legal description accurately and completely describes the property we are submitting for Closure.

David A. Green

Signature

DAVID A. GREEN

Print Name

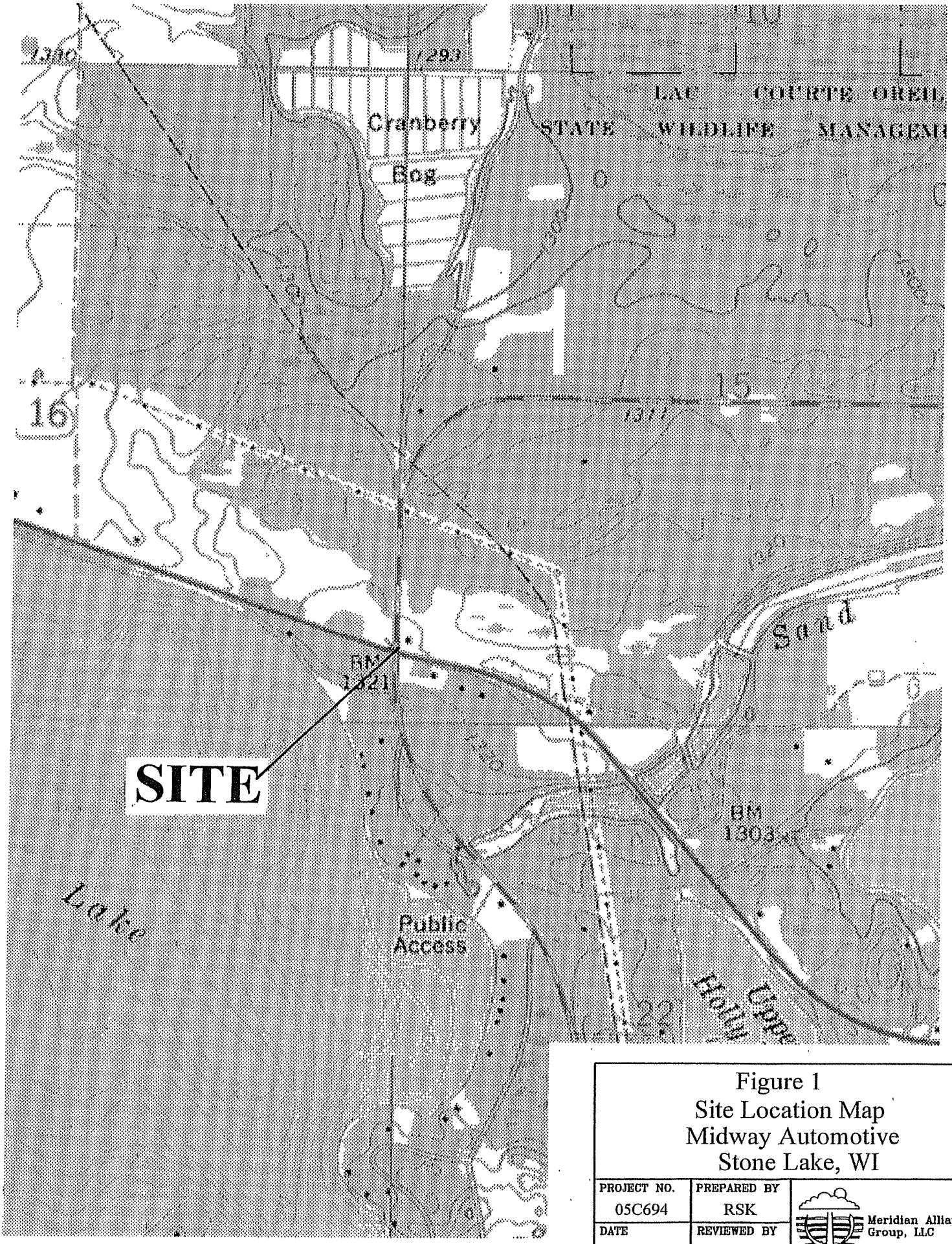

Figure 1
Site Location Map
Midway Automotive
Stone Lake, WI

PROJECT NO.	PREPARED BY	
05C694	RSK	Meridian Alliance Group, LLC
DATE	REVIEWED BY	
11/29/06	KAS	

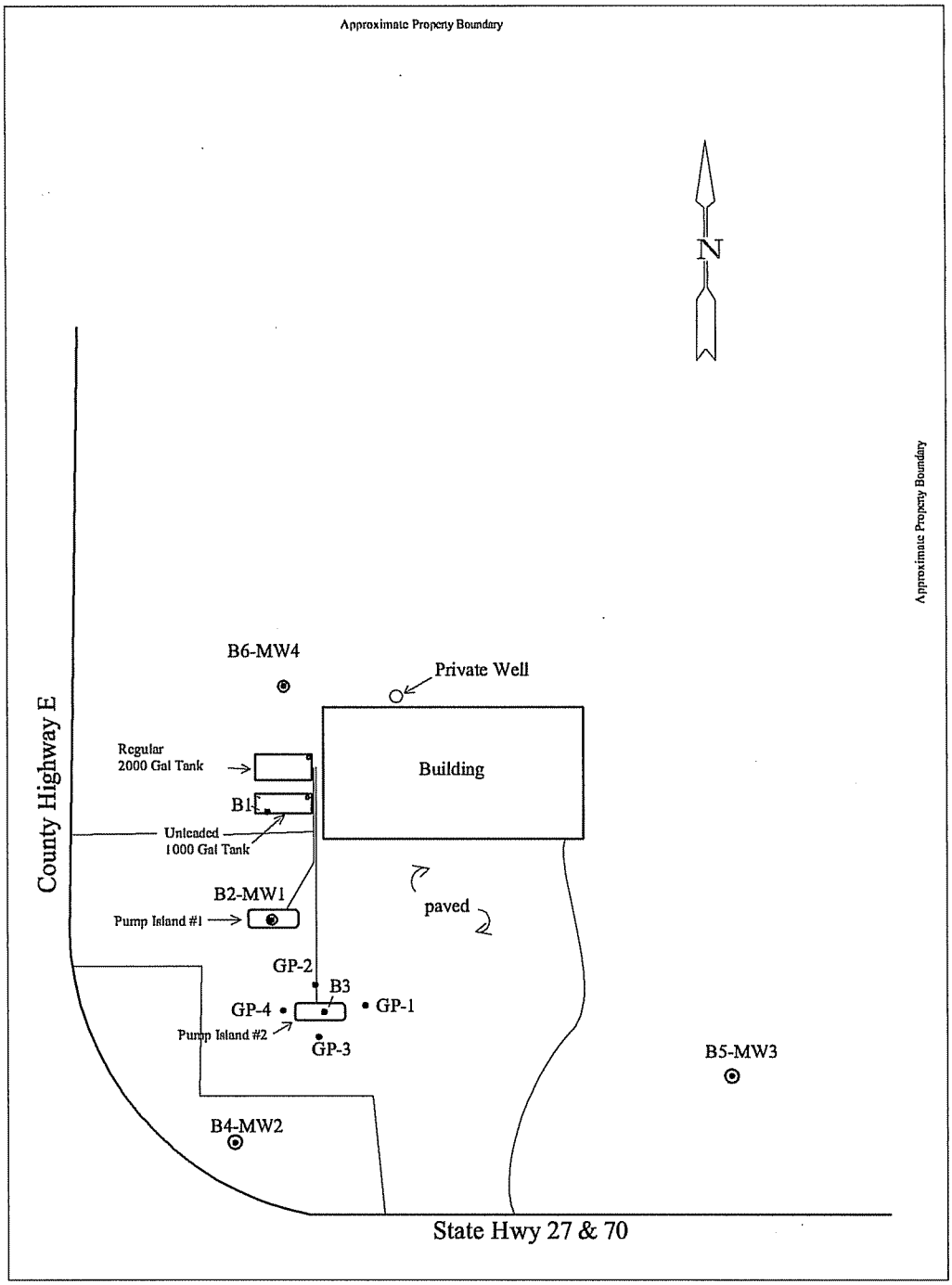

10 0 10 20 30 40

SCALE – FEET
(APPROXIMATE SCALE)

Figure 2
Site Map
Midway Automotive
Stone Lake, WI

PROJECT NO.	PREPARED BY
05C694	RSK
DATE	REVIEWED BY
11/29/06	KAS

Meridian Alliance Group, LLC

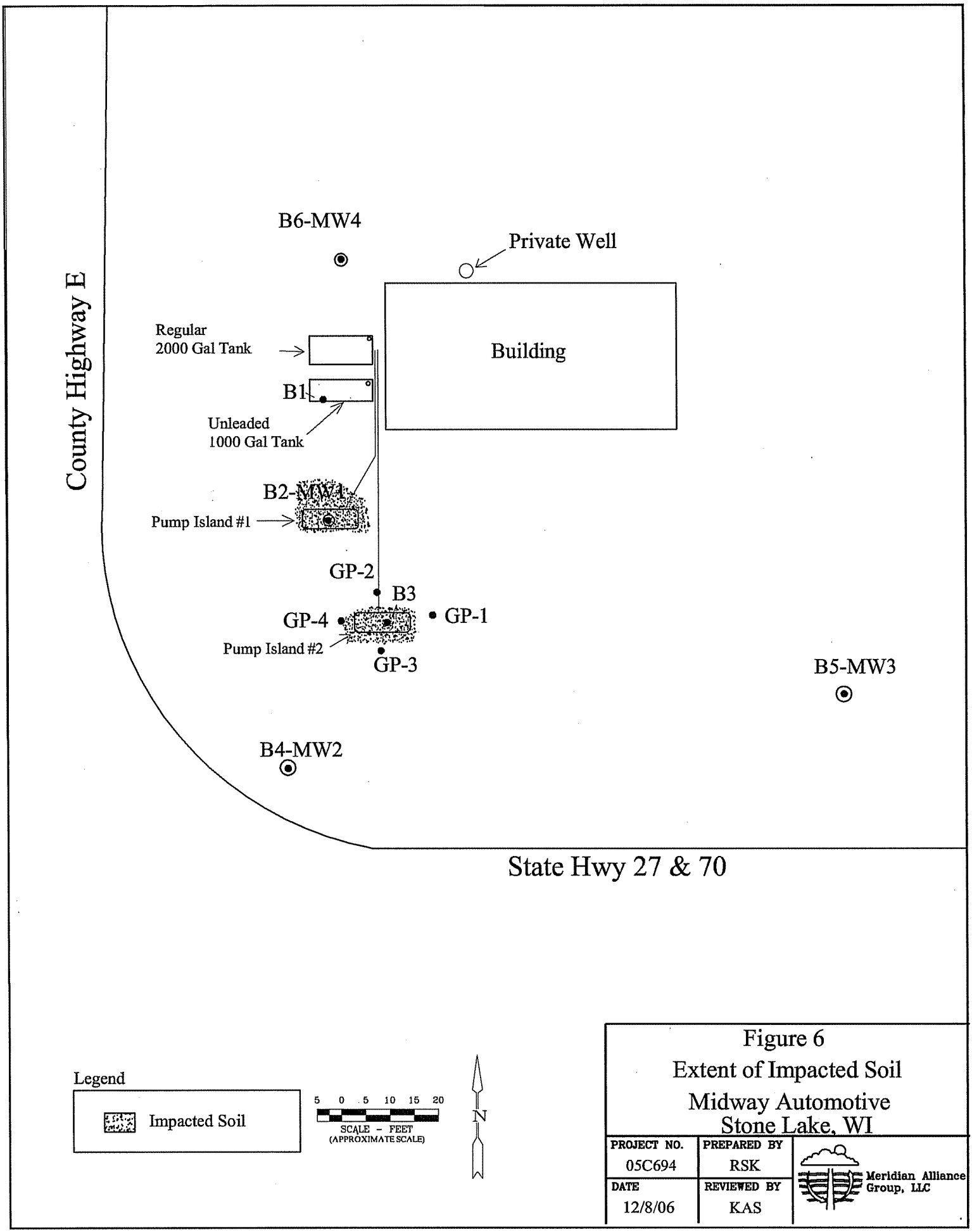

Figure 6
Extent of Impacted Soil
Midway Automotive
Stone Lake, WI

PROJECT NO.	PREPARED BY	
05C694	RSK	Meridian Alliance Group, LLC
DATE	REVIEWED BY	
12/8/06	KAS	

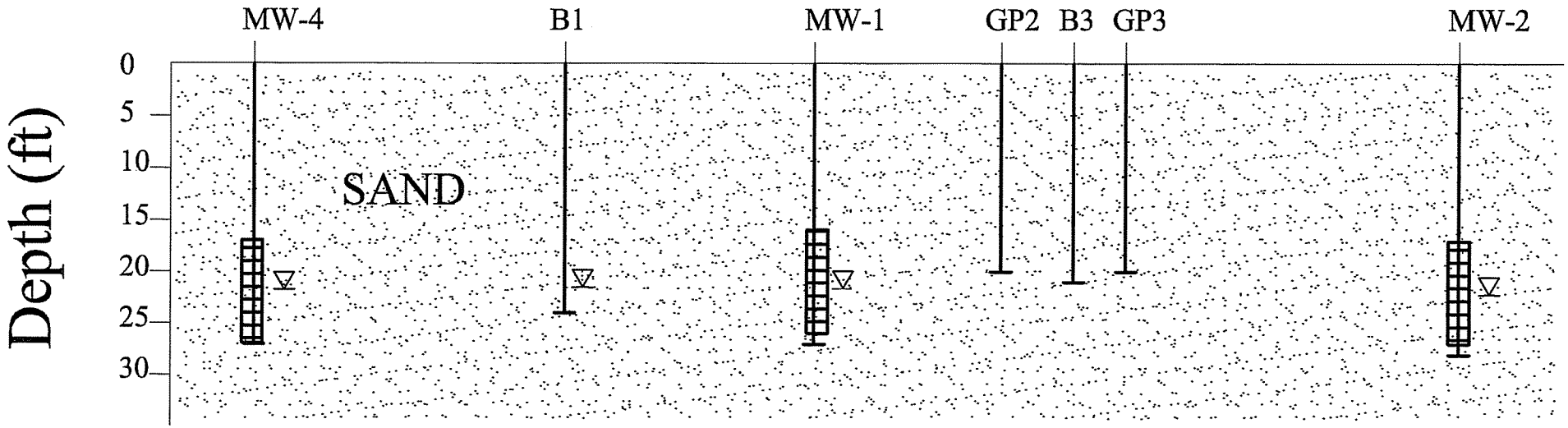

0 15
Approximate Scale-Feet

Figure 4
Cross-Section
Midway Automotive
Stone Lake, Wisconsin

PROJECT NO.	PREPARED BY	
05C694	RSK	Meridian Environmental Consulting, LLC
DATE	REVIEWED BY	
2/27/08	KAS	

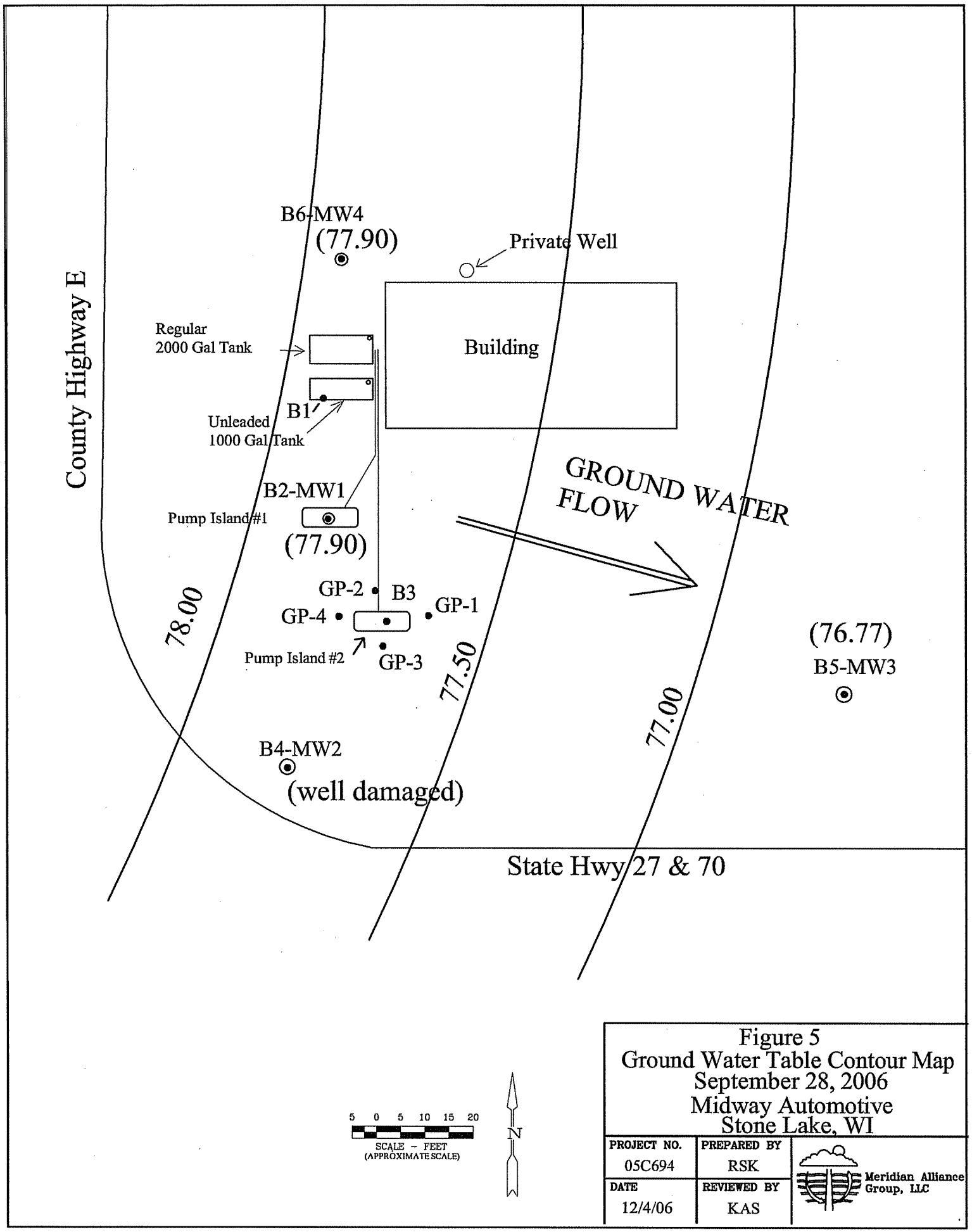

Figure 5
Ground Water Table Contour Map
September 28, 2006
Midway Automotive
Stone Lake, WI

PROJECT NO.	PREPARED BY	
05C694	RSK	Meridian Alliance Group, LLC
DATE	REVIEWED BY	
12/4/06	KAS	

Table 2: Soil Analytical Data
Midway Automotive
Stone Lake, WI
Meridian No. 05C694

Cooper Engineering Soil Sampling (collected August 1992)

Sample	Units	PID	Benzene	1,2,4-TMB	1,3,5-TMB	Ethylbenzene	MTBE	Xylenes	Toluene	GRO	Lead
B1: 16-18	mg/kg	0	ND	ND	ND	0.047	ND	**80**	0.056	<2	<1.7
B1:22-24	mg/kg	>2500	ND	32	11	**15**	ND	ND	**12**	**540**	NM
B2:11-13	mg/kg	0	ND	0.033	ND	ND	0.13	0.9	ND	<2	<1.9
B2:21-23	mg/kg	326	ND	0.39	0.21	ND	ND	**134**	0.074	4	NM
B3:7-9	mg/kg	>2500	ND	**190**	**88**	**11**	ND	**135**	**4.9**	**2200**	NM
B3:19-21	mg/kg	>2500	ND	44	5.8	**11**	ND	ND	**2.7**	**2100**	<1.9
B4: 13-15	mg/kg	0.4	ND	0.045	ND	ND	ND	ND	ND	<2	NM
B4:24-26	mg/kg	NM	ND	ND	ND	ND	ND	ND	ND	<2	NM
B5:15-17	mg/kg	0.6	ND	ND	ND	ND	ND	ND	ND	<2	NM
B5:20-22	mg/kg	0	ND	ND	ND	ND	ND	ND	ND	<2	NM
B6:13-15	mg/kg	0	ND	ND	ND	ND	0.14	ND	ND	<2	NM
B6:20-22	mg/kg	0	ND	ND	ND	ND	ND	ND	ND	<2	NM

Meridian Geoprobe Soil Samples (collected September 2006)

Sample	Units	PID	Benzene	124	135	Ethylbenzene	MTBE	Xylenes	Toluene	DRO
GP-1 7-8	mg/kg	0	<0.016	<0.013	<0.018	<0.018	<0.011	<0.021	<0.017	<4.82
GP-1 11-12	mg/kg	5	<0.016	<0.013	<0.018	<0.018	<0.011	<0.021	<0.017	**285**
GP-2 7-8	mg/kg	0	<0.017	<0.014	<0.019	<0.019	<0.011	<0.022	<0.018	12.5
GP-2 11-12	mg/kg	0	<0.016	<0.013	<0.018	<0.018	<0.011	<0.021	<0.017	<4.84
GP-3 7-8	mg/kg	0	<0.016	<0.013	<0.018	<0.018	<0.011	<0.021	<0.017	9.28
GP-3 11-12	mg/kg	0	<0.016	<0.013	<0.018	<0.018	<0.011	<0.021	<0.017	<4.77
GP-4 7-8	mg/kg	0	<0.016	<0.013	<0.018	<0.018	<0.011	<0.021	<0.017	<5.86
GP-4 11-12	mg/kg	0	<0.016	<0.013	<0.018	<0.018	<0.011	<0.021	<0.017	<5.68

Soil Standards

NR720.19	mg/kg		0.0055			2.9		4.1	1.5	100
NR746 Table 1	mg/kg		8.5	83	11	4.6		42	38	
NR746 Table 2	mg/kg		1.1							

GP-1 7-8 refers to geoprobe boring GP-1 and sample is collected from depth interval 7 to 8 feet below grade
285 Bold indicates concentration exceeds NR720 Standard
ND- not detected at or above method detection limit

Table 3: Ground Water Analytical Data

Midway Automotive
Stone Lake, WI
Meridian No. 05C694

Well	Date	Benzene	Ethylbenzene	Toluene	Xylenes	Total TMBs	MTBE	Naphthalene
NR140 ES Standards		5	700	1000	10000	480	60	40
Units		ug/l	ug/l	ug/l	ug/l	ug/l	ug/l	ug/l
MW-1	8/20/1992	**14**	**760**	620	3100	**1680**	ND	NM
	10/14/1992	ND	**980**	240	2560	**1430**	ND	NM
	9/28/2006	<3.1	617	86.8	1748	**666**	<3	**106**
	4/30/2007	<.31	3.38	0.834	3.58	4.42	<.3	1.72
	7/3/2007	<.31	2.3	0.827	2.922	2.7	<.3	<.8
MW-2	8/20/1992	ND	ND	ND	ND	ND	ND	NM
	10/14/1992	ND	ND	1.6	ND	ND	ND	NM
	9/28/2006	Inaccessible - well damaged						
	4/30/2007	Inaccessible - well damaged						
	7/3/2007	Inaccessible - well damaged						
MW-3	10/14/1992	ND	ND	2.2	ND	ND	ND	NM
	9/28/2006	<.31	<.5	<.3	<.62	<.31	<.3	<.8
	4/30/2007	Not Sampled						
	7/3/2007	Not Sampled						
MW-4	10/14/1992	ND	ND	0.5	ND	ND	ND	NM
	9/28/2006	<.31	0.5	<.3	<.62	<.4	<.3	<.8
	4/30/2007	Not Sampled						
	7/3/2007	Not Sampled						
Water Well	8/20/1992	ND	ND	1.1	ND	ND	ND	NM
	9/28/2006	<.31	<.5	<.3	<.62	<.4	<.3	<.8
	4/30/2007	<.31	<.5	<.3	<.62	<.4	<.3	<.8
	7/3/2007	Not Sampled						

14 - **Bold** indicates parameter exceeds NR140 Enforcement Standards
ND - not detected at or above method detection limit
NS - Well not sampled
NM - parameter not measured in lab

Table 1: Ground Water Level Measurements
Midway Automotive
Stone Lake, WI
Meridian No. 05C694

		10/14/1992		9/28/2006		4/30/2007		7/3/2007	
Well	**Meas. Pt***	**DTW**	**GW Elev.**	**DTW**	**GW Elev.**	**DTW**	**GW Elev.**	**DTW**	**GW Elev.**
MW-1	100	20.98	79.02	22.1	77.9	21.85	78.15	21.9	78.1
MW-3	99.08	21.15	77.93	22.31	76.77	22.1	76.98	22.13	76.95
MW-4	102.2	23.19	79.01	24.3	77.9	24.03	78.17	24.09	78.11

* re-surveyed 9/28/06 by Meridian