GIS REGISTRY INFORMATION

SITE NAME: Fierek Property

BRRTS #: 03-51-000881

CLOSURE DATE: 4/28/03

STREET ADDRESS: W 768 Hwy 70 E.

CITY: Park Falls, WI

SOURCE PROPERTY GPS COORDINATES (meters in WTM91 projection): X= 513990 Y= 601093

OFF-SOURCE CONTAMINATION (>ES): ☐ Yes ☒ No

IF YES, STREET ADDRESS 1: _____

GPS COORDINATES (meters in WTM91 projection): X= _____ Y= _____

IF YES, STREET ADDRESS 2: _____

GPS COORDINATES (meters in WTM91 projection): X= _____ Y= _____

IF YES, STREET ADDRESS 3: _____

GPS COORDINATES (meters in WTM91 projection): X= _____ Y= _____

IF YES, STREET ADDRESS 4: _____

GPS COORDINATES (meters in WTM91 projection): X= _____ Y= _____

IF YES, STREET ADDRESS 5: _____

GPS COORDINATES (meters in WTM91 projection): X= _____ Y= _____

SOIL CONTAMINATION >GENERIC OR SITE-SPECIFIC RCL: ☐ Yes ☐ No

IF YES, STREET ADDRESS 1: _____

GPS COORDINATES (meters in WTM91 projection): X= _____ Y= _____

IF YES, STREET ADDRESS 2: _____

GPS COORDINATES (meters in WTM91 projection): X= _____ Y= _____

CONTAMINATION IN RIGHT OF WAY: ☒ Yes ☐ No

DOCUMENTS NEEDED:

Closure Letter, and any conditional closure letter issued ☒

Copy of most recent deed, including legal description, for all affected properties ☒

Certified survey map or relevant portion of the recorded plat map (*If referenced in the legal description*) for all affected properties ☐ N/A

County Parcel ID number, *if used for county*, for all affected properties ☒ on deed + tax bill

Location Map which outlines all properties within contaminated site boundaries on USGS topographic map or plat map in sufficient detail to permit the parcels to be located easily (8.5x14" if paper copy). If groundwater standards are exceeded, the map must also include the location of all municipal and potable wells within 1200' of the site. ☒

Detailed Site Map(s) for all affected properties, showing buildings, roads, property boundaries, contaminant sources, utility lines, monitoring wells and potable wells. (8.5x14", if paper copy) This map shall also show the location of all contaminated public streets, highway and railroad rights-of-way in relation to the source property and in relation to the boundaries of groundwater contamination exceeding ch. NR 140 ESs and soil contamination exceeding ch. NR 720 generic or site-specific residual contaminant levels.	X	
Tables of Latest Groundwater Analytical Results (no shading or cross-hatching)	X	
Tables of Latest Soil Analytical Results (no shading or cross-hatching)		N/A
Isoconcentration map(s), *if required for site investigation (SI)* (8.5x14" if paper copy). The isoconcentration map should have flow direction and extent of groundwater contamination defined. **If not available, include the latest extent of contaminant plume map.**	X	
GW: Table of water level elevations, with sampling dates, and free product noted if present	X	
GW: Latest groundwater flow direction/monitoring well location map (should be 2 maps if maximum variation in flow direction is greater than 20 degrees)	X	
SOIL: Latest horizontal extent of contamination exceeding generic or site-specific RCLs, with one contour.		N/A
Geologic cross-sections, *if required for SI.* (8.5x14' if paper copy)	X	
RP certified statement that legal descriptions are complete and accurate	X	
Copies of off-source notification letters (if applicable)		N/A
Letter informing ROW owner of residual contamination (if applicable)(public, highway or railroad ROW)	X	
Copy of (soil or land use) deed restriction(s) or deed notice *if any required as a condition of closure.*		N/A

State of Wisconsin \ DEPARTMENT OF NATURAL RESOURCES

WISCONSIN
DEPT. OF NATURAL RESOURCES

Jim Doyle, Governor
Scott Hassett, Secretary
William H. Smith, Regional Director

Northern Region Headquarters
107 Sutliff Ave.
Rhinelander, Wisconsin 54501-0818
Telephone 715-365-8900
FAX 715-365-8932
TDD 715-365-8957

May 1, 2003

Mr. John Fierek
W161 N 11788 Fond du Lac Ave
Germantown, WI 53022

SUBJECT: Final Case Closure By Closure Committee
Fierek Property, W768 Hwy 70 E, Park Falls, WI
WDNR BRRTS #: 03-51-000881
PECFA # 54552-7233-68

Dear Mr. Fierek:

On April 10, 2003, your site as described above was reviewed for closure by the Northern Region Closure Committee. This committee reviews environmental remediation cases for compliance with state laws and standards to maintain consistency in the closure of these cases. On April 15, 2003, you were notified that the Closure Committee had granted conditional closure to this case.

On April 28, 2003, the Department received correspondence indicating that you have complied with the conditions of closure, specifically, documentation of the abandonment of the monitoring wells that were on the site. Based on the correspondence and data provided, it appears that your case has been remediated to Department standards in accordance with s. NR 726.05, Wis. Adm. Code. The Department considers this case closed and no further investigation, remediation or other action is required at this time.

Your site will be listed on the DNR Remediation and Redevelopment GIS Registry of Closed Remediation Sites. Information that was submitted with your closure request application will be included on the registry. To review the sites on the GIS Registry web page, visit http://gomapout.dnr.state.wi.us/org/at/et/geo/gwur/index.htm.

Please be aware that this case may be reopened pursuant to s. NR 726.09, Wis. Adm. Code, if additional information regarding site conditions indicates that contamination on or from the site poses a threat to public health, safety or welfare, or the environment.

The Department appreciates your efforts to restore the environment at this site. If you have any questions regarding this letter, please contact me at 715-365-8990.

Sincerely,
NORTHERN REGION

Janet Kazda

Janet Kazda
Remediation and Redevelopment Program

cc: File
Charles Weister, Rhinelander

Brian Hill
Environmental Compliance Consultants, Inc
PO Box 614
Rhinelander, WI 54501

State of Wisconsin \ DEPARTMENT OF NATURAL RESOURCES

WISCONSIN
DEPT. OF NATURAL RESOURCES

Jim Doyle, Governor
Scott Hassett, Secretary
William H. Smith, Regional Director

Northern Region Headquarters
107 Sutliff Ave.
Rhinelander, Wisconsin 54501-0818
Telephone 715-365-8900
FAX 715-365-8932
TDD 715-365-8957

Mr. John Fierek
W161 N 11788 Fond du Lac Ave
Germantown, WI 53022

Subject: Fierek Property, W768 Hwy 70 E, Park Falls, WI
BRRTS #03-51-000881 PECFA # 54552-7233-68

Dear Mr. Fierek:

The Department of Natural Resources provided a notice to you that the degree and extent of leaded gasoline contamination at the above-named site was required to be investigated and remediated. We have since been informed that the required investigation and remediation has been accomplished.

On April 10, 2003, the above-named site was reviewed by the Northern Region Closeout Committee for a determination as to whether or not the case qualified for close out under ch. NR 726, Wis. Adm. Code.

Based on the investigative and remedial documentation provided to the Department, it appears that the leaded gasoline contamination at the above-named site has been remediated in compliance with the requirements of chs. NR 700 to 724, Wis. Adm. Code. Therefore, the Department considers the case "closed," having determined that no further action is necessary at the site at this time. However, the case may be reopened pursuant to s. NR 726.09, Wis. Adm. Code, if additional information regarding site conditions indicates that contamination on or from the site poses a threat to public health, safety or welfare or the environment.

Please note that this case closure is contingent upon proper documentation of proper abandonment of the monitoring wells on site. If monitoring wells remain at this site, please provide the documentation that this action has been completed, or have your consultant do so. Please complete Form 3300-5B and send it to my attention at the above address.

Your site will be listed on the DNR Remediation and Redevelopment GIS Registry of Closed Remediation Sites. Information that was submitted with your closure request application will be included on the registry. To review the sites on the GIS Registry web page, visit http://gomapout.dnr.state.wi.us/org/at/et/geo/gwur/index.htm

State Statute 101.143 requires that owners seeking reimbursement of interest costs from the PECFA Program submit a final reimbursement claim within 120 days after they receive a closure letter on their site. If you are eligible for the PECFA Program, and anticipate filing a PECFA reimbursement claim that includes interest costs, you must file a final reimbursement claim to the Department of Commerce within 120 days from receipt of this letter. If you fail to file a claim within that 120-day period, subsequent interest costs will not be eligible for reimbursement by PECFA.

If you have any additional information which was not formerly provided to the Department, and which you feel would significantly impact this closure decision, you may submit that information for our re-evaluation of case closure.

If you have any questions, please call me at 715-365-8990.

Sincerely,
NORTHERN REGION

Janet Kazda

Janet Kazda
Case Closeout Committee

cc: File
Chris Saari, Ashland

Brian Hill
Environment Compliance Consultans, Inc
PO Box 614
Rhinelander, WI 54501-0614

308177 **QUIT CLAIM DEED**

Document No. Document Title

11.00 PD

REGISTER OF DEEDS OFFICE
PRICE COUNTY, WIS.
Received for Record
OCT 22 2001
AT 8 O'CLOCK A M. DULY RECORDED IN VOL 463 OF RECORDS ON PAGE 620
REGISTER OF DEEDS

John F. Fierek and Angela A. Kondos (f/k/a Angela A. Fierek), as Grantors, convey and quit claims to John F. Fierek, the following described real estate in Price County, State of Wisconsin:

A piece and parcel of land located in the Southeast Quarter of the Northwest Quarter (SE¼NW¼), Section Eleven (11), Township Thirty-nine (39) North, Range Three (3) East of the Fourth Principal Meridian, Township of Fifield, Price County, Wisconsin, described as follows: BEGINNING at the Southwest corner of the SE¼ of the NW¼, Section 11, Township 39 North, Range 3 East, thence running north along the eight line of said SE NE distance of 550 feet, thence east on a line parallel to the North line of said SE NE to the water's edge of Pike Lake, thence in a southeasterly direction along the water's edge of Pike Lake to the south boundary line of the said SE NE, thence west along the said south boundary line to the point of beginning, EXCEPTING and reserving therefore lands conveyed heretofore for highway purposes.

And a further piece and parcel of land located in the Southeast Quarter of the Northwest Quarter (SE¼NW¼), Section Eleven (11), Township Thirty-nine (39) North, Range Three (3) East of the Fourth Principal Meridian, Township of Fifield, Price County, Wisconsin described as follows: BEGINNING at the Southwest corner of Govt. Lot 2, Section 11, Township 39 North, Range 3 East, thence running west on the south line of the SE NW of said Section, to the east shore of Pike Lake, thence running northeasterly along the east shore of Pike Lake to the intersection of the Quarter line, thence south along the said quarter line to the point of beginning.
All the aforesaid lands may otherwise be described as the south 550 feet of the SE¼NW¼ of said Section 11 aforesaid.

Name and Return Address

John F. Fierek
768 Highway 70 W.
Park Falls, Wisconsin 54552

010-1104-07

Parcel Identification Number

FEE
$ 7.25 (8m)
EXEMPT

This is homestead property.

Exception to warranties:
1. Subject to easements, exceptions, reservations and restrictions of record, if any.
2. Subject to Price County Zoning, Sanitary Code and Subdivision Control Ordinances.
3. Subject to Flood Plain Zoning Ordinances, if any.

Dated this 12 day of October, 2001.

John F. Fierek (SEAL)

Angela A. Kondos (SEAL)

ACKNOWLEDGMENT

STATE OF WISCONSIN)
)ss.
COUNTY OF MILWAUKEE)

Personally came before me this 12 day of October, 2001, the above named, John F. and Angela A. Kondos, to me known to be the person(s) who executed the foregoing instrument and acknowledge the same.

Shannon K. Cherek

Notary Public Milwaukee County, State of Wisconsin
My Commission expires 3-16-04 (or is permanent)

THIS INSTRUMENT WAS DRAFTED BY:
Scott A. Reinhard
Slaby, Deda, Marshall, Reinhard & Fuhr LLP
Park Falls, WI 54552
(715) 762-3258

real estate\fierek quit claim 1

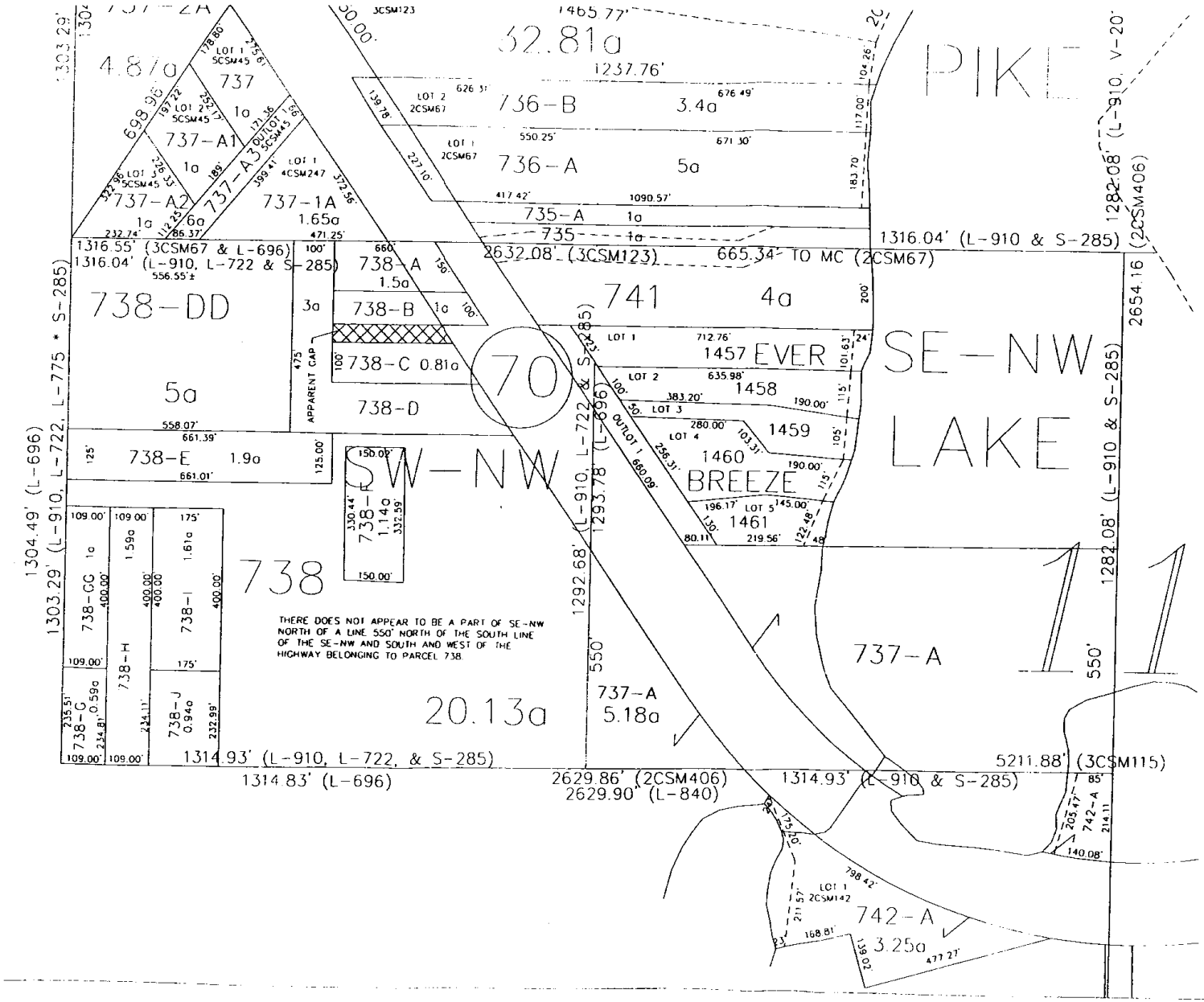

NW 1/4

SEC.11, T39N-R3E

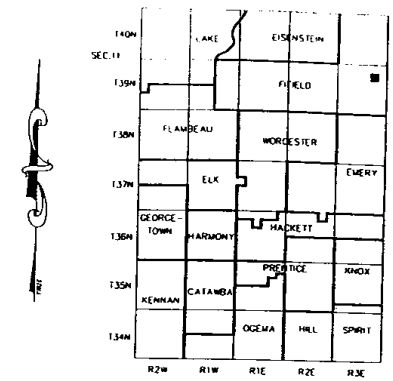

1 INCH = 300 FT.

THIS MAP DOES NOT REPRESENT SURVEY OF THE PARCELS SHOWN AND SHOULD NOT BE USED IN REFERENCE TO/FOR CONVEYANCE OF REAL PROPERTY OR GUARANTEEING TITLE THEREOF.
THIS MAP REPRESENTS A SKETCH OF THE PARCELS LISTED IN THE PRICE COUNTY TAX ROL AND IS INTENDED TO AID IN THE TRACKING OF PARCELS. THE PARCELS ARE MAPPED FROM AVAILABLE PUBLIC RECORDS AND MAY NOT REPRESENT THE LOCATION OF THE PARCELS AS THE EXIST ON THE GROUNDS.

HATCHING REPRESENTS:

= BOUNDRY OVERLAPS

= BOUNDRY GAPS

DRAFTED BY JLK DATE 09 23.02
CAD FILE: PL39.3E11
THIS MAP IS A REPRESENTATION OF THE 2002 REAL PROPERTY LISTERS WORK ROL

FIEREK , JOHN F.

Price County Treasurers Office
Lynn M. Neeck, Treasurer
Price County Courthouse
Phillips, WI 54555-1289
(715) 339-2615
October 09, 2002

REAL ESTATE TAX STATEMENT

The interest shown is calculated for payment on or before October 31, 2002. Payments received after this date will be subject to additional interest.

TOWN OF FIFIELD
****
* Computer Number *
* 010-1104-07 *
****

FIJO03
JOHN F.
FIEREK
W768 STATE RD 70
PARK FALLS WI 54552

Property Address
W768 STATE RD 70
737-A

TAX YEAR	CERT. NO.	TYPE OF TAX	TAXES, CHARGES, OR, ASSESSMENTS	INTEREST	TOTAL DUE

THERE ARE NO DELQ. TAXES.

*
* PLEASE RETURN THIS STATEMENT WITH PAYMENT.
*

* Legal Description of Property *
SECTION 11 TWP. 39 R. 3E
11-39-3E
PRT OF SE-NW
S 550' EXCPT HWY 70

PLEASE RETURN THIS STATEMENT WITH YOUR PAYMENT. Z: RR1 RE: 010110407000
HISTORY: 359R-137 463R-620
2001 VALUES L: 36000 I: 41700 E: 94000
NET CURRENT YEAR TAXES: 1718.73
SPEC. ASSESS,CHGS,UTIL: .00
CURRENT TAX YEAR ACREAGE: 5.180

Map Legend

Closed Remediation Sites
Sites with offsource contamination
Counties
Interstate/US/State Highways
Local Roads
River/Streams/Openwater
Cities, Towns, Villages
Topographic Maps

Center / Pan / ▲**WTM91 coordinates**

Zoom_In The Most

Zoom_Out 1.5x

Identify By Point Location

Or select a county PRICE Find

Or select city/town/village PARK FALLS Find

Enter a county, city, or village name to search for:

Find

Help Full Extent

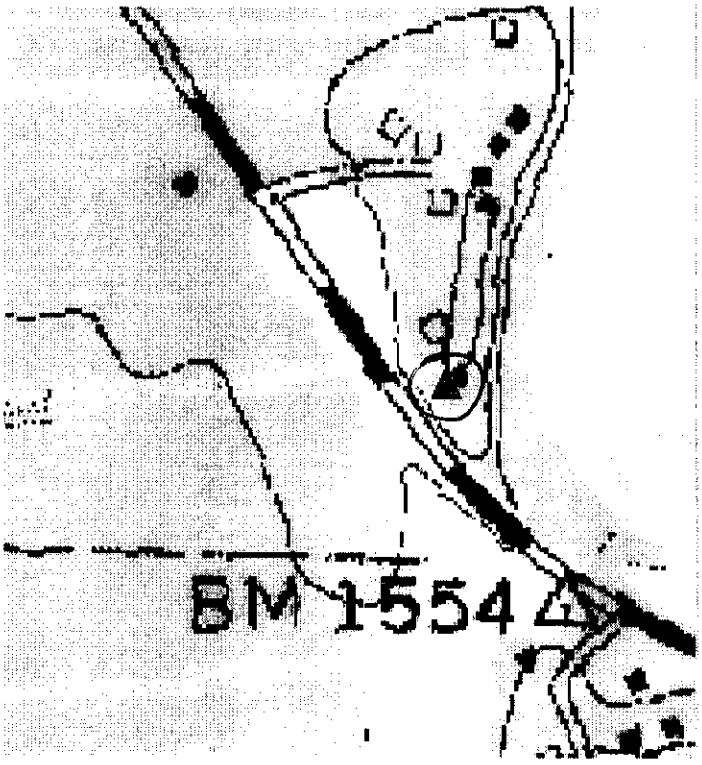

▲WTM coordinates: 513990, 601093

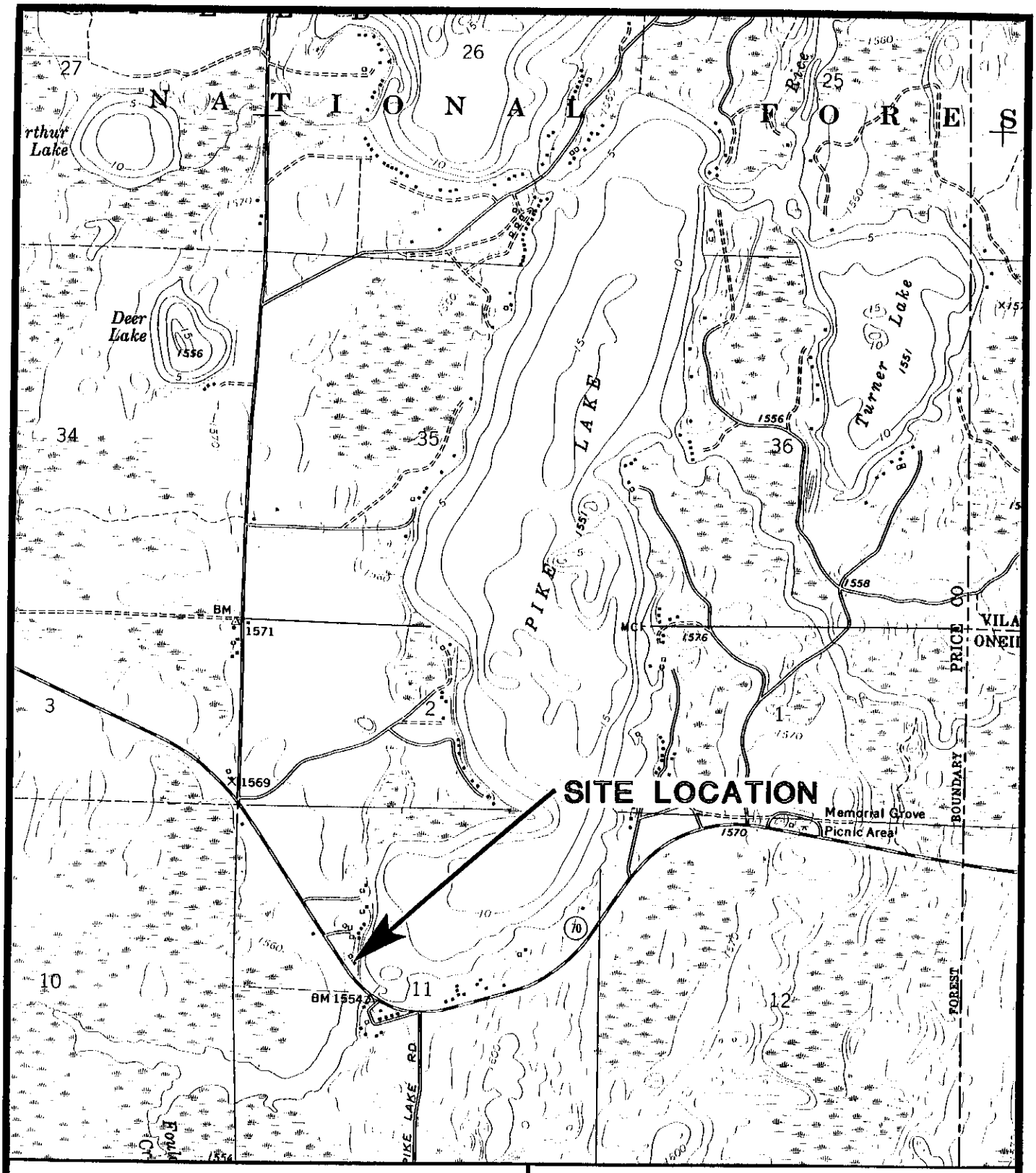

NOTE: Taken from the
Pike Lake, Wis.
7.5 Minute USGS
Topographic Map (1971)

N

Fierek Property Park Falls, WI

FIGURE 1
SITE LOCATION MAP

SCALE : 1" = 2,000'

September 29, 1995

Environmental Compliance Consultants, Inc.

BY: J. LYNOTT

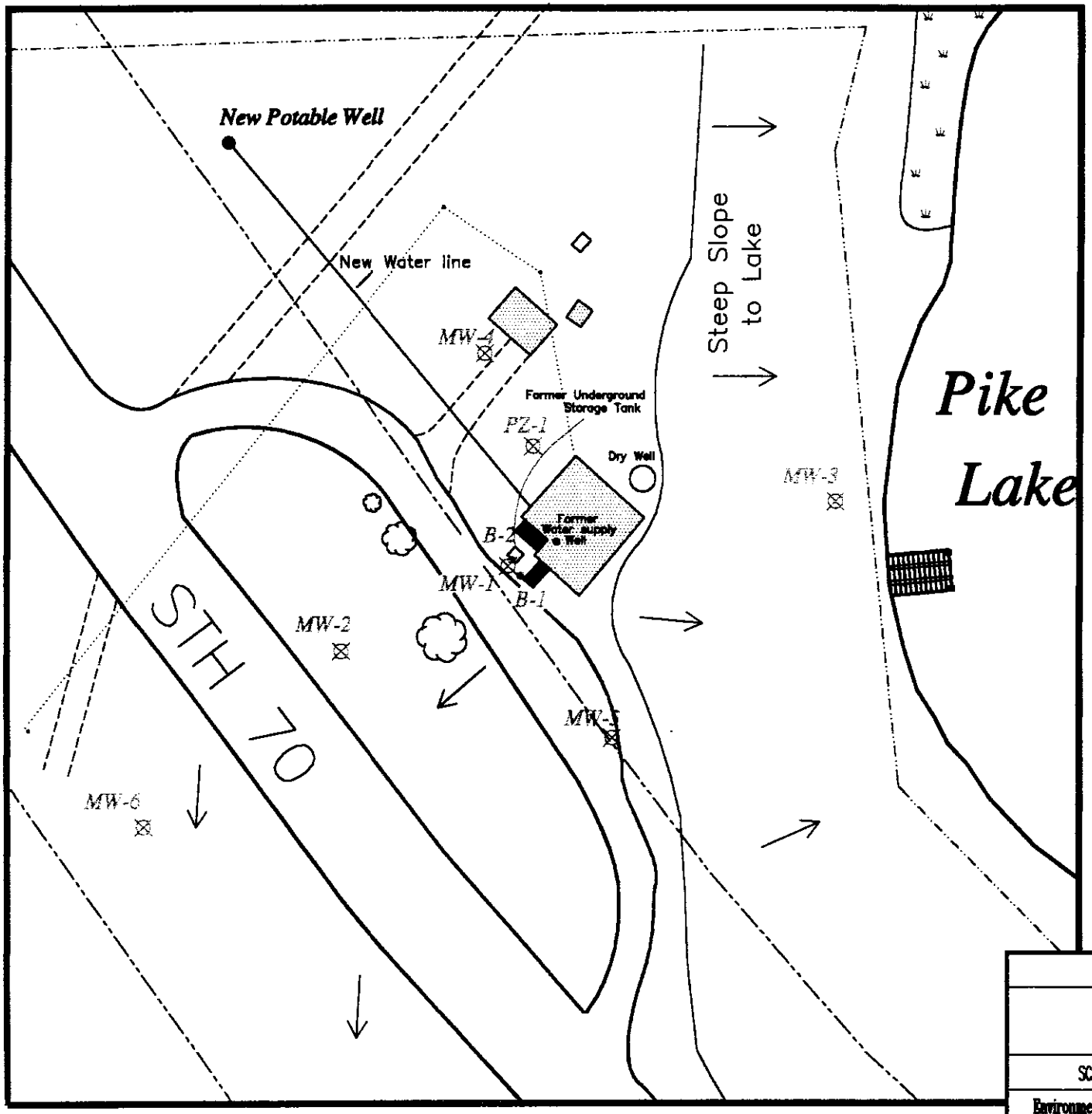

EXPLANATION

- Monitoring Well Location
- Property Line
- Highway Right-of-Way
- Old Road
- Over-head power
- Slope Direction

N

SCALE

0 60 120 ft.

Fierek Property	
Figure 2 Site Layout Showing New Potable Well Location	
SCALE: SHOWN	DATE: January 1997
Environmental Compliance Consultants, Inc.	BY: J. LYNOTT

TABLE MW1 (Page 1 of 3)

125	Parameter concentration exceeds the NR 140 ES
<240	Parameter analyzed, but not detected, MDL > ES
<2.5	Parameter analyzed, but not detected, MDL > PAL
–	Parameter analyzed, but not detected, MDL < PAL
	Parameter not analyzed

GROUNDWATER LABORATORY RESULTS
FIEREK PROPERTY NATURAL ATTENUATION MONITORING

WELL IDENTIFICATION	MW-1						NR 140 PAL	NR 140 ES
	NATURAL ATTENUATION MONITORING							
Date Sampled	2/14/02	DUP						
Analyte								
Lead (µg/L)	**2650**						1.5	15
Groundwater Elevations	1551.08							
PVOCs* (µg/L)								
Benzene	**418**	**451**					0.5	5
Toluene	**10600**	**8940**					200	1000
Ethylbenzene	402	378					140	700
1,2,4-Trimethylbenzene	**4220**	**3930**						
1,3,5-Trimethylbenzene	**1150**	**1090**						
Total Trimethylbenzenes	**5370**	**5020**					96	480
Methyl tert-Butyl ether	**<75.0**	<15.0					12	60
m&p Xylenes	**13500**	**11200**						
o- Xylene	7780	6830						
Total Xylenes	**21280**	**18030**					1000	10000
Naphthalene	**437**	**532**					8	40

MDL: Laboratory Method Detection Limit
NR 140 ES: Wisconsin Administrative Code NR 140 Enforcement Standard
NR 140 PAL: Wisconsin Administrative Code NR 140 Preventive Action Limit
DUP: Duplicate Sample
* Samples were analyzed for PVOCs plus Naphthalene.

TABLE MW2 (Page 1 of 3)

125	Parameter concentration exceeds the NR 140 ES
<240	Parameter analyzed, but not detected, MDL > ES
<2.5	Parameter analyzed, but not detected, MDL > PAL
--	Parameter analyzed, but not detected, MDL < PAL
	Parameter not analyzed

GROUNDWATER LABORATORY RESULTS
FIEREK PROPERTY NATURAL ATTENUATION MONITORING

WELL IDENTIFICATION	MW-2						NR 140 PAL	NR 140 ES
	NATURAL ATTENUATION MONITORING							
Date Sampled	2/14/02							
Analyte								
Lead (µg/L)	**32.1**						1.5	15
Groundwater Elevations	1551.14							
PVOCs* (µg/L)								
Benzene	<1.55						0.5	5
Toluene	7.56						200	1000
Ethylbenzene	4.69						140	700
1,2,4-Trimethylbenzene	123							
1,3,5-Trimethylbenzene	49.3							
Total Trimethylbenzenes	172.3						96	480
Methyl tert-Butyl ether	<1.50						12	60
m&p Xylenes	107							
o- Xylene	75.9							
Total Xylenes	182.9						1000	10000
Naphthalene	5.75						8	40

MDL: Laboratory Method Detection Limit
NR 140 ES: Wisconsin Administrative Code NR 140 Enforcement Standard
NR 140 PAL: Wisconsin Administrative Code NR 140 Preventive Action Limit
* Samples were analyzed for PVOCs plus Naphthalene.

TABLE MW3 (Page 1 of 3)

125	Parameter concentration exceeds the NR 140 ES
<240	Parameter analyzed, but not detected, MDL > ES
<2.5	Parameter analyzed, but not detected, MDL > PAL
–	Parameter analyzed, but not detected, MDL < PAL
	Parameter not analyzed

GROUNDWATER LABORATORY RESULTS
FIEREK PROPERTY NATURAL ATTENUATION MONITORING

WELL IDENTIFICATION	MW-3						NR 140 PAL	NR 140 ES
	NATURAL ATTENUATION MONITORING							
Date Sampled	2/14/02							
Analyte								
Lead (µg/L)	**18.6**						1.5	15
Groundwater Elevations	1550.54							
PVOCs* (µg/L)								
Benzene	<0.31						0.5	5
Toluene	3.03						200	1000
Ethylbenzene	13.4						140	700
1,2,4-Trimethylbenzene	1.53							
1,3,5-Trimethylbenzene	1.41							
Total Trimethylbenzenes	2.94						96	480
Methyl tert-Butyl ether	<0.3						12	60
m&p Xylenes	0.714							
o- Xylene	<0.3							
Total Xylenes	<1.014						1000	10000
Naphthalene	<0.8						8	40

MDL: Laboratory Method Detection Limit
NR 140 ES: Wisconsin Administrative Code NR 140 Enforcement Standard
NR 140 PAL: Wisconsin Administrative Code NR 140 Preventive Action Limit
* Samples were analyzed for PVOCs plus Naphthalene.

TABLE MW4 (Page 1 of 3)

125	Parameter concentration exceeds the NR 140 ES
<240	Parameter analyzed, but not detected, MDL > ES
<2.5	Parameter analyzed, but not detected, MDL > PAL
--	Parameter analyzed, but not detected, MDL < PAL
	Parameter not analyzed

GROUNDWATER LABORATORY RESULTS
FIEREK PROPERTY NATURAL ATTENUATION MONITORING

WELL IDENTIFICATION	MW-4						NR 140 PAL	NR 140 ES
	NATURAL ATTENUATION MONITORING							
Date Sampled	2/14/02							
Analyte								
Lead (µg/L)	11.9						1.5	15
Groundwater Elevations	1551.02							
PVOCs* (µg/L)								
Benzene	**6.01**						0.5	5
Toluene	3.44						200	1000
Ethylbenzene	64.2						140	700
1,2,4-Trimethylbenzene	20.6							
1,3,5-Trimethylbenzene	33.1							
Total Trimethylbenzenes	53.7						96	480
Methyl tert-Butyl ether	<0.3						12	60
m&p Xylenes	112							
o- Xylene	6.19							
Total Xylenes	118.19						1000	10000
Naphthalene	23.9						8	40

MDL: Laboratory Method Detection Limit
NR 140 ES: Wisconsin Administrative Code NR 140 Enforcement Standard
NR 140 PAL: Wisconsin Administrative Code NR 140 Preventive Action Limit
* Samples were analyzed for PVOCs plus Naphthalene.

TABLE MW5 (Page 1 of 3)

125	Parameter concentration exceeds the NR 140 ES
<240	Parameter analyzed, but not detected, MDL > ES
<2.5	Parameter analyzed, but not detected, MDL > PAL
--	Parameter analyzed, but not detected, MDL < PAL
	Parameter not analyzed

GROUNDWATER LABORATORY RESULTS
FIEREK PROPERTY NATURAL ATTENUATION MONITORING

WELL IDENTIFICATION	MW-5						NR 140 PAL	NR 140 ES
	NATURAL ATTENUATION MONITORING							
Date Sampled	2/14/02							
Analyte								
Lead (µg/L)	<1.00						1.5	15
Groundwater Elevations	1551.16							
PVOCs* (µg/L)								
Benzene	<0.31						0.5	5
Toluene	<0.3						200	1000
Ethylbenzene	<0.5						140	700
1,2,4-Trimethylbenzene	<0.4							
1,3,5-Trimethylbenzene	<0.31							
Total Trimethylbenzenes	<0.71						96	480
Methyl tert-Butyl ether	<0.3						12	60
m&p Xylenes	<0.62							
o- Xylene	<0.3							
Total Xylenes	<0.92						1000	10000
Naphthalene	<0.8						8	40

MDL: Laboratory Method Detection Limit
NR 140 ES: Wisconsin Administrative Code NR 140 Enforcement Standard
NR 140 PAL: Wisconsin Administrative Code NR 140 Preventive Action Limit
* Samples were analyzed for PVOCs plus Naphthalene.

TABLE MW6 (Page 1 of 3)

125	Parameter concentration exceeds the NR 140 ES
<240	Parameter analyzed, but not detected, MDL > ES
<2.5	Parameter analyzed, but not detected, MDL > PAL
–	Parameter analyzed, but not detected, MDL < PAL
	Parameter not analyzed

GROUNDWATER LABORATORY RESULTS
FIEREK PROPERTY NATURAL ATTENUATION MONITORING

WELL IDENTIFICATION	MW-6						NR 140 PAL	NR 140 ES
	NATURAL ATTENUATION MONITORING							
Date Sampled	2/14/02							
Analyte								
Lead (µg/L)							1.5	15
Groundwater Elevations								
PVOCs* (µg/L)								
Benzene							0.5	5
Toluene							200	1000
Ethylbenzene							140	700
1,2,4-Trimethylbenzene								
1,3,5-Trimethylbenzene								
Total Trimethylbenzenes							96	480
Methyl tert-Butyl ether							12	60
m&p Xylenes								
o- Xylene								
Total Xylenes							1000	10000
Naphthalene							8	40

MDL: Laboratory Method Detection Limit
NR 140 ES: Wisconsin Administrative Code NR 140 Enforcement Standard
NR 140 PAL: Wisconsin Administrative Code NR 140 Preventive Action Limit
* Samples were analyzed for PVOCs plus Naphthalene.

TABLE PZ1 (Page 1 of 3)

125	Parameter concentration exceeds the NR 140 ES
<240	Parameter analyzed, but not detected, MDL > ES
<2.5	Parameter analyzed, but not detected, MDL > PAL
--	Parameter analyzed, but not detected, MDL < PAL
	Parameter not analyzed

GROUNDWATER LABORATORY RESULTS
FIEREK PROPERTY NATURAL ATTENUATION MONITORING

WELL IDENTIFICATION	PZ-1						NR 140 PAL	NR 140 ES
	NATURAL ATTENUATION MONITORING							
Date Sampled	2/14/02							
Analyte								
Lead (µg/L)	<1.00						1.5	15
Groundwater Elevations	1551.03							
PVOCs* (µg/L)								
Benzene	<0.31						0.5	5
Toluene	<0.3						200	1000
Ethylbenzene	<0.5						140	700
1,2,4-Trimethylbenzene	<0.4							
1,3,5-Trimethylbenzene	<0.31							
Total Trimethylbenzenes	<0.71						96	480
Methyl tert-Butyl ether	<0.3						12	60
m&p Xylenes	<0.62							
o- Xylene	<0.3							
Total Xylenes	<0.92						1000	10000
Naphthalene	<0.8						8	40

MDL: Laboratory Method Detection Limit
NR 140 ES: Wisconsin Administrative Code NR 140 Enforcement Standard
NR 140 PAL: Wisconsin Administrative Code NR 140 Preventive Action Limit
* Samples were analyzed for PVOCs plus Naphthalene.

TABLE PW

125	Parameter concentration exceeds the NR 140 ES
<240	Parameter analyzed, but not detected, MDL ≥ ES
<2.5	Parameter analyzed, but not detected, MDL > PAL
–	Parameter analyzed, but not detected, MDL < PAL
	Parameter not analyzed

GROUNDWATER LABORATORY RESULTS
FIEREK PROPERTY NATURAL ATTENUATION MONITORING

WELL IDENTIFICATION	POTABLE WELL											NR 140 PAL	NR 140 ES
Date Sampled	6/22/98	7/26/99	11/8/99	2/9/00	5/2/00	8/10/00	12/28/00	3/15/01	6/4/01*	9/10/01	12/3/01*		
Analyte													
Lead (µg/L)											<1.00	1.5	15
1,2-Dibromoethane (EDB)											<0.006		
1,2-Dibromo-3-chloropropane											<0.006		
PVOCs (µg/L)													
Benzene	–	–	–	–					<0.21		<0.16	0.5	5
Toluene	–	–	–	–					<0.22		<0.4	200	1000
Ethylbenzene	–	–	–	–					<0.23		<0.5	140	700
m&p-Xylenes	–	–	–	–					<0.44		<0.4		
o-Xylene	–	–	–	–							<0.17		
Total Xylenes	–	–	–	–					<0.44		<0.57	1000	10000
1,3,5-Trimethylbenzene	–	–	–	–					<0.21		<0.17		
1,2,4-Trimethylbenzene	–	–	–	–					<0.23		<0.4		
Total Trimethylbenzenes	–	–	–	–					<0.44		<0.57	96	480
Methyl tert-Butyl ether	–	–	–	–					<0.091		<0.3	12	60
Naphthalene									<0.4		<0.8	8	40

MDL: Laboratory Method Detection Limit
NR 140 ES: Wisconsin Administrative Code NR 140 Enforcement Standard
NR 140 PAL: Wisconsin Administrative Code NR 140 Preventive Action Limit
* Sample was analyzed for PVOCs +Naphthalene.

TABLE TB (Page 1 of 3)

125	Parameter concentration exceeds the NR 140 ES
<240	Parameter analyzed, but not detected, MDL > ES
<2.5	Parameter analyzed, but not detected, MDL > PAL
--	Parameter analyzed, but not detected, MDL < PAL
	Parameter not analyzed

GROUNDWATER LABORATORY RESULTS
FIEREK PROPERTY NATURAL ATTENUATION MONITORING

WELL IDENTIFICATION	TRIP BLANK						NR 140 PAL	NR 140 ES
	NATURAL ATTENUATION MONITORING							
Date Sampled	2/14/02							
Analyte								
Lead (µg/L)							1.5	15
Groundwater Elevations								
PVOCs* (µg/L)								
Benzene	<0.31						0.5	5
Toluene	<0.3						200	1000
Ethylbenzene	<0.5						140	700
1,2,4-Trimethylbenzene	<0.4							
1,3,5-Trimethylbenzene	<0.31							
Total Trimethylbenzenes	<0.71						96	480
Methyl tert-Butyl ether	<0.3						12	60
m&p Xylenes	<0.62							
o- Xylene	<0.3							
Total Xylenes	<0.92						1000	10000
Naphthalene	<0.8						8	40

MDL: Laboratory Method Detection Limit
NR 140 ES: Wisconsin Administrative Code NR 140 Enforcement Standard
NR 140 PAL: Wisconsin Administrative Code NR 140 Preventive Action Limit
* Samples were analyzed for PVOCs plus Naphthalene.

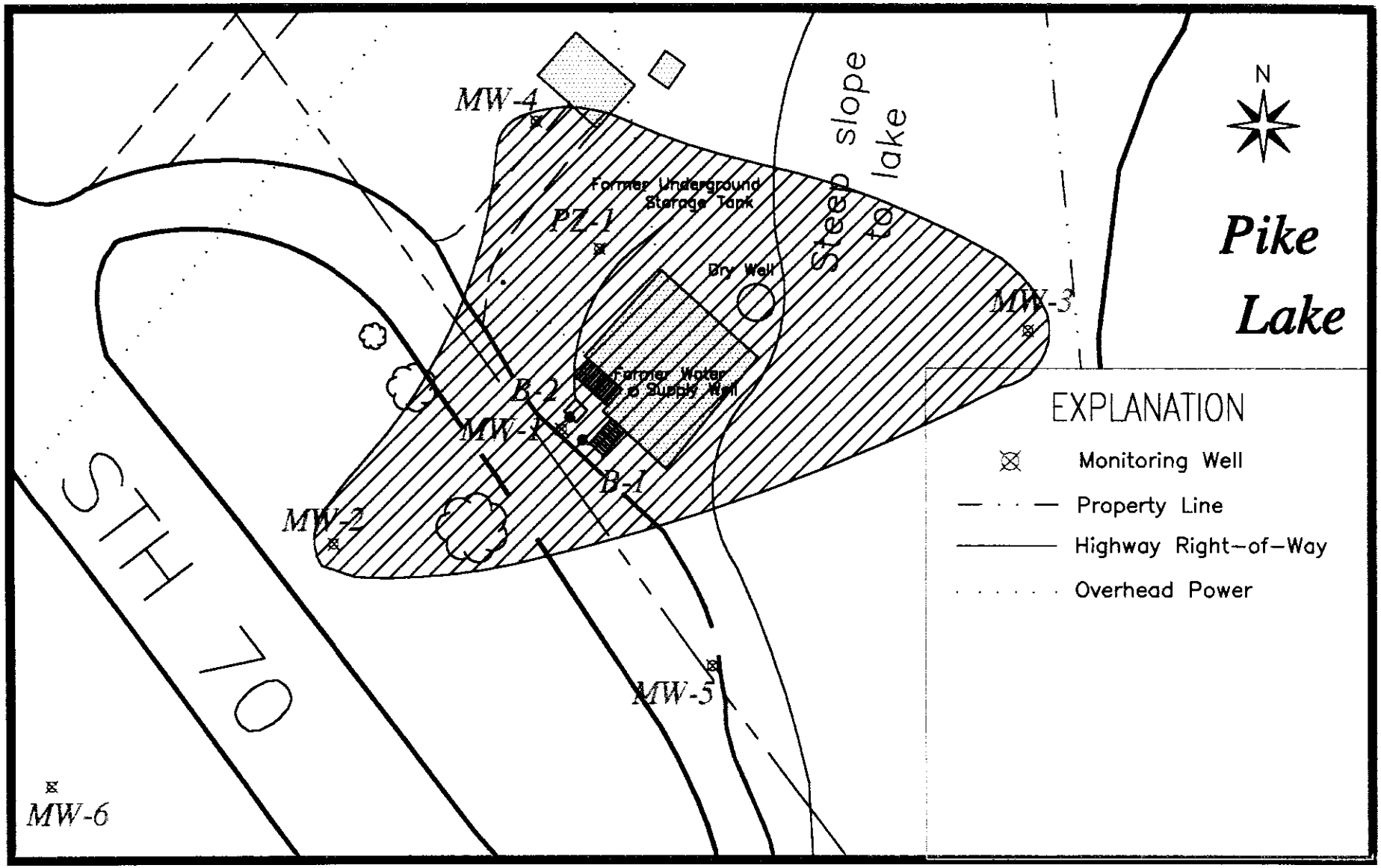

SCALE

0 40 80 ft.

Fierek Property	
Figure 3 Approximate Extent of ES Exceedences In Groundwater	
SCALE : SHOWN	Date: February 2002
Environmental Compliance Consultants, Inc.	BY: BDH

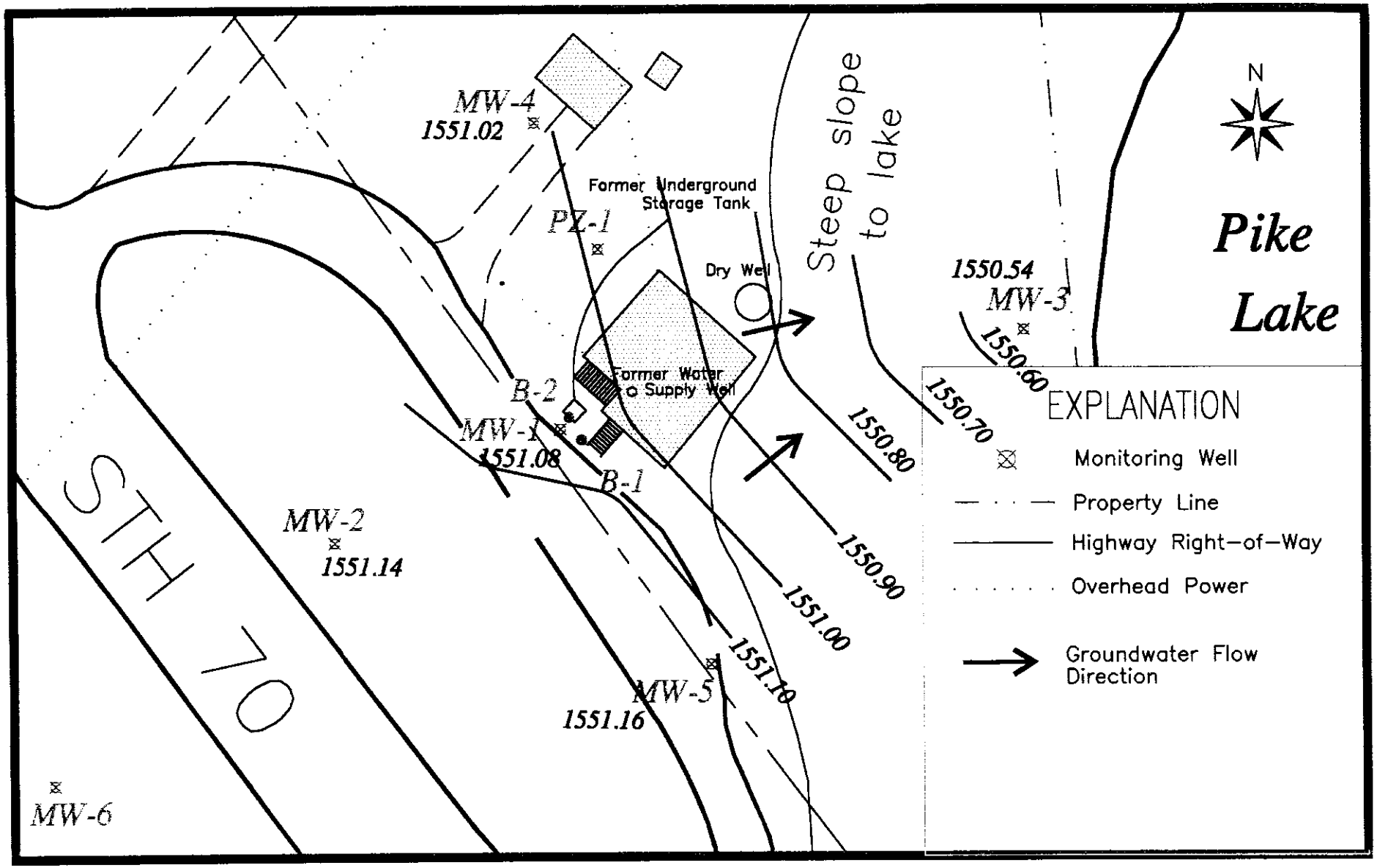

SCALE

0 40 80 ft.

Fierek Property	
Figure 4 Potentiometric Surface Contours February 14, 2002	
SCALE : SHOWN	February 2002
Environmental Compliance Consultants, Inc.	BY: BDH

Fierek Property, Park Falls, WI

Groundwater Elevations Table

	MW-1	MW-2	MW-3	MW-4	MW-5	MW-6	PZ-1
11/8/95	1551.68	1551.71	1550.92	1551.6	1551.71	1551.66	1551.44
2/22/96	1551.27	1551.3	1550.76	1551.19	1551.3	1551.39	1551.19
9/17/97							
1/27/98		1551.14	1550.62	1551.04		1551.23	1551.02
5/6/98	1551.29	1551.32	1550.6	1551.17	1551.3	1551.43	1551.2
2/8/99	1550.87	1550.89	1550.42	1550.79	1550.91	1550.99	1550.8
5/4/99	1551.17	1551.21	1550.47	1551.07	1551.22	1551.34	1551.09
7/26/99	1551.5	1551.54	1551.16	1551.4	1551.55	1551.66	1551.42
11/8/99	1551.01	1551.05	1550.43	1550.92	1551.05	1551.16	1550.93
2/9/00	1550.95	1550.98	1550.45	1550.87	1550.99	1551.08	1550.88
5/2/00	1551.54	1551.58	1550.86	1551.44	1551.57	1551.71	1551.45
8/10/00	1551.3	1551.34	1550.61	1551.21	1551.34	1551.45	1551.22
12/28/00	1549.94			1548.03	1548.17		
3/15/01	1551.01			1550.92	1551.05		
6/14/01	1551.42	1551.47	1550.77	1551.33	1551.46	1551.6	1551.33
9/10/01	1550.83	1550.86	1550.38	1550.75	1550.87	1550.96	1550.77
12/3/01	1551.33	1551.38	1550.83	1551.23	1551.39	1548.66	1551.26
2/14/02	1551.08	1551.14	1550.54	1551.02	1551.16		1551.03

All measurements are in feet above sea level.

Blank cells indicate data was not collected.

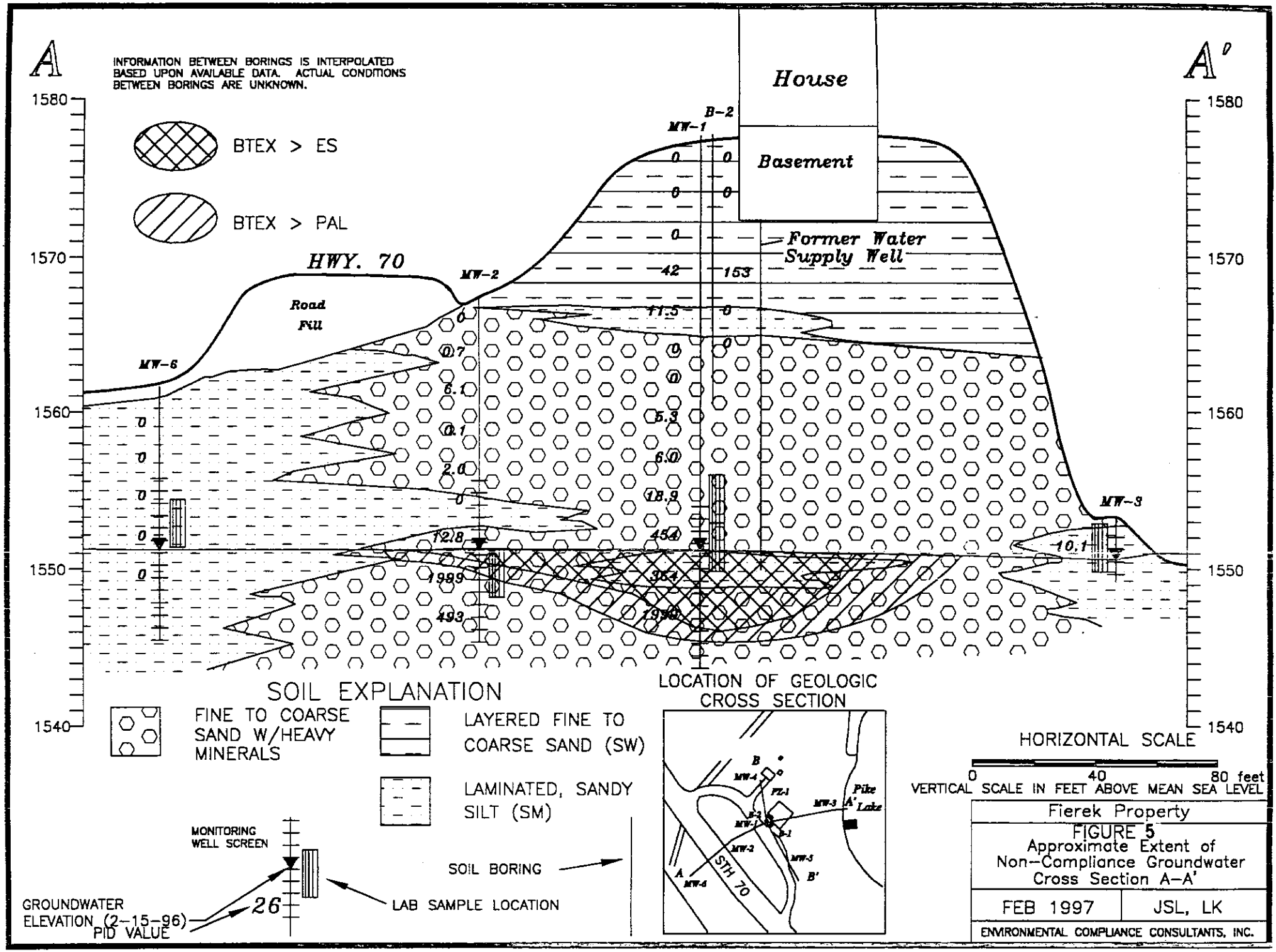
A
A'
INFORMATION BETWEEN BORINGS IS INTERPOLATED BASED UPON AVAILABLE DATA. ACTUAL CONDITIONS BETWEEN BORINGS ARE UNKNOWN.
BTEX > ES
BTEX > PAL
House
Basement
Former Water Supply Well
HWY. 70
Road Fill
MW-1
MW-2
MW-3
MW-6
B-2
1580
1570
1560
1550
1540
SOIL EXPLANATION
FINE TO COARSE SAND W/HEAVY MINERALS
LAYERED FINE TO COARSE SAND (SW)
LAMINATED, SANDY SILT (SM)
MONITORING WELL SCREEN
SOIL BORING
LAB SAMPLE LOCATION
GROUNDWATER ELEVATION (2-15-96)
PID VALUE
26
LOCATION OF GEOLOGIC CROSS SECTION
Pike Lake
STH 70
HORIZONTAL SCALE
0
40
80 feet
VERTICAL SCALE IN FEET ABOVE MEAN SEA LEVEL
Fierek Property
FIGURE 5
Approximate Extent of Non-Compliance Groundwater Cross Section A-A'
FEB 1997
JSL, LK
ENVIRONMENTAL COMPLIANCE CONSULTANTS, INC.

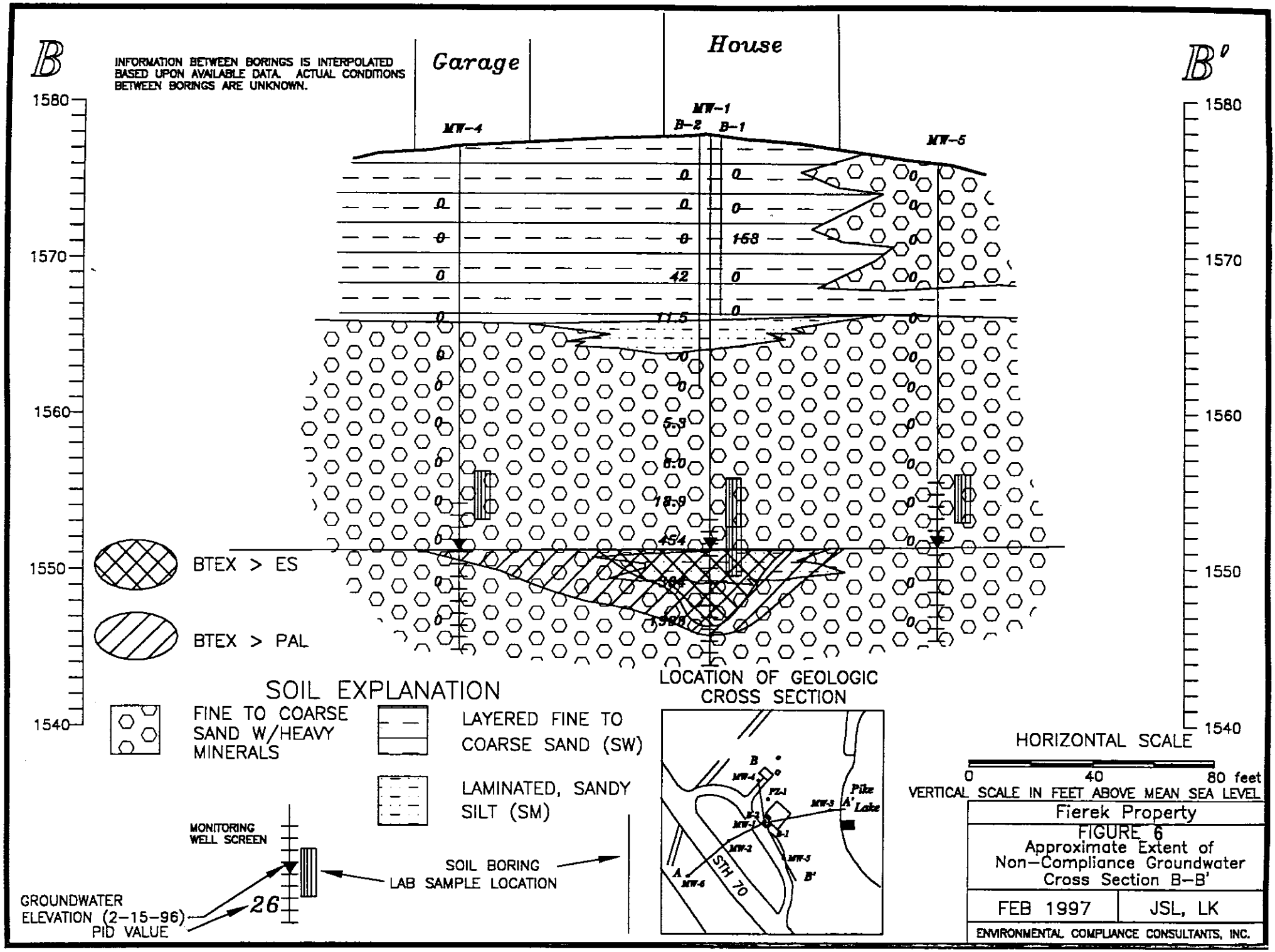
B
B'
INFORMATION BETWEEN BORINGS IS INTERPOLATED BASED UPON AVAILABLE DATA. ACTUAL CONDITIONS BETWEEN BORINGS ARE UNKNOWN.
Garage
House
MW-4
MW-1
B-2
B-1
MW-5
1580
1570
1560
1550
1540
BTEX > ES
BTEX > PAL
SOIL EXPLANATION
FINE TO COARSE SAND W/HEAVY MINERALS
LAYERED FINE TO COARSE SAND (SW)
LAMINATED, SANDY SILT (SM)
MONITORING WELL SCREEN
SOIL BORING
LAB SAMPLE LOCATION
GROUNDWATER ELEVATION (2-15-96)
PID VALUE
26
LOCATION OF GEOLOGIC CROSS SECTION
Pike Lake
STH 70
HORIZONTAL SCALE
0
40
80 feet
VERTICAL SCALE IN FEET ABOVE MEAN SEA LEVEL
Fierek Property
FIGURE 6
Approximate Extent of Non-Compliance Groundwater Cross Section B-B'
FEB 1997
JSL, LK
ENVIRONMENTAL COMPLIANCE CONSULTANTS, INC.

John Fierek
W161N11788 Fond du Lac Avenue
Germantown, WI 53022
(414) 588-0181

To Whom It May Concern:

I, John F. Fierek, do hereby certify that, to the best of my knowledge, the enclosed legal description for the property located at W768 Highway 70, Park Falls, Wisconsin, is complete and accurate.

John F. Fierek

Date 3/7/03

FILE

ENVIRONMENTAL COMPLIANCE CONSULTANTS, INC.

P.O. Box 614 • Rhinelander, WI 54501 • 715-365-5200 (Voice) • 715-365-5201 (Fax)

January 17, 2003

Ms. Shar Te Beest
Hazardous Materials Specialist
Wisconsin Department of Transportation
P.O. Box 7965, Rm 451
Madison, WI 53707-7965

Re: Notification of Petroleum-Impacted Groundwater for the Fierek Property, Park Falls, WI

Dear Shar:

Petroleum-impacted groundwater may currently be situated under U.S. Highway 70 southeast of the Fierek property, located at W768 Highway 70, Park Falls, Wisconsin. Monitoring well MW-2, which is located approximately 15 feet from U.S. Highway 70, indicated an NR 140 Enforcement Standard (ES) exceedence for lead (32.1 μg/L) during the most recent round of groundwater monitoring in February 2002. The ES for lead is 15 μg/L.

Enclosed are both a site layout map and a cross section, which indicate the lateral and vertical extent of petroleum-impacted groundwater from the Fierek property. If you have any questions, feel free to give me a call at 715-365-5200.

Sincerely,

ENVIRONMENTAL COMPLIANCE CONSULTANTS, INC.

Brian D. Hill, E.I.T.
Environmental Engineer

BDH/jg
Encs.

cc: John Fierek

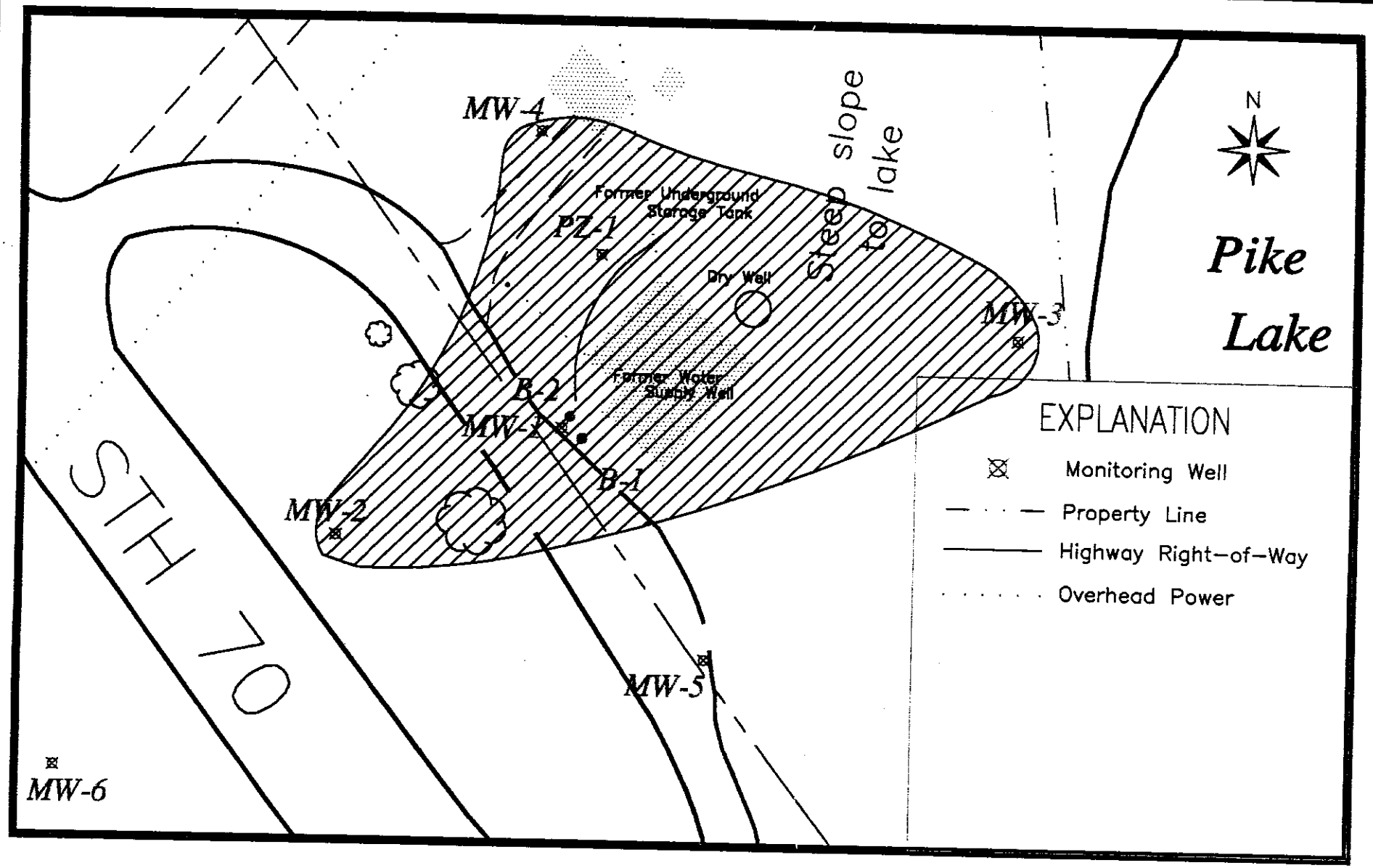

SCALE

0 40 80 ft.

Fierek Property	
Figure 8 Approximate Extent of ES Exceeding Groundwater (February 2002)	
SCALE : SHOWN	DATE : February 2002
Environmental Compliance Consultants, Inc.	BY: BOH

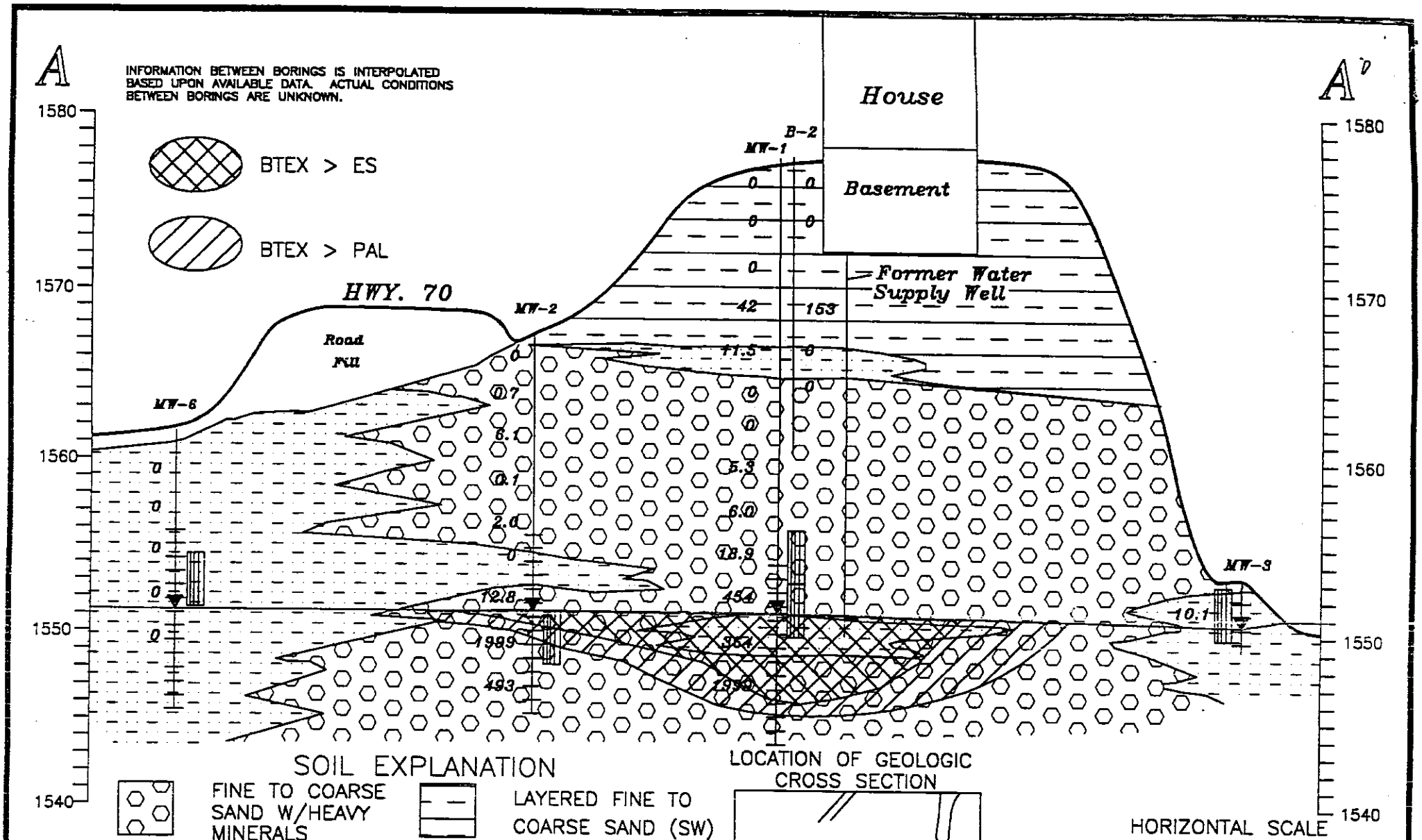

SOIL EXPLANATION

FINE TO COARSE SAND W/HEAVY MINERALS

LAYERED FINE TO COARSE SAND (SW)

LAMINATED, SANDY SILT (SM)

MONITORING WELL SCREEN

SOIL BORING

GROUNDWATER ELEVATION (2-15-96)
PID VALUE

26

LAB SAMPLE LOCATION

LOCATION OF GEOLOGIC CROSS SECTION

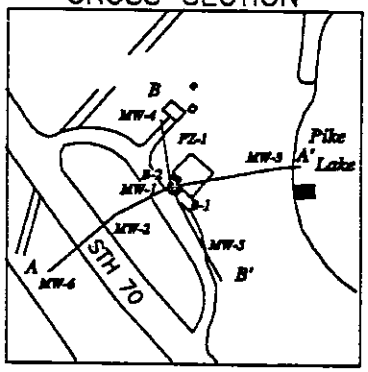

HORIZONTAL SCALE

0 40 80 feet

VERTICAL SCALE IN FEET ABOVE MEAN SEA LEVEL

Fierek Property

FIGURE 7
Approximate Extent of Non-Compliance Groundwater Cross Section A-A'

FEB 1997 | JSL, LK

ENVIRONMENTAL COMPLIANCE CONSULTANTS, INC.

SENDER: *COMPLETE THIS SECTION*

- Complete items 1, 2, and 3. Also complete item 4 if Restricted Delivery is desired.
- Print your name and address on the reverse so that we can return the card to you.
- Attach this card to the back of the mailpiece, or on the front if space permits.

1. Article Addressed to:

Ms. Shar Te Beest
Haz. Mat. Specialist
Wis. D.O.T.
P.O. Box 7965, Rm. 451
Madison, WI
53707-7965

RECEIVED JAN 23 2003

COMPLETE THIS SECTION ON DELIVERY

A. Received by *(Please Print Clearly)* B. Date of Delivery

C. Signature
X John J. Clements ☐ Agent ☐ Addressee

D. Is delivery address different from item 1? ☐ Yes
If YES, enter delivery address below: ☐ No

JAN 21 2003

3. Service Type
☒ Certified Mail ☐ Express Mail
☐ Registered ☐ Return Receipt for Merchandise
☐ Insured Mail ☐ C.O.D.

4. Restricted Delivery? *(Extra Fee)* ☐ Yes

2. Article Number *(Copy from service label)* 7002 0510 0000 6061 8862

PS Form 3811, July 1999 Domestic Return Receipt 102595-00-M-0952

U.S. Postal Service
CERTIFIED MAIL RECEIPT
(Domestic Mail Only; No Insurance Coverage Provided)

7002 0510 0000 6061 8862

Postage	$ 0.37
Certified Fee	2.30
Return Receipt Fee (Endorsement Required)	1.75
Restricted Delivery Fee (Endorsement Required)	
Total Postage & Fees	$ 4.42

Postmark Here

Sent To
Shar Te Beest
Street, Apt. No.; or PO Box No. Haz. Mat. Specialist
Wis DOT, P.O. Box 7965, Rm 451
City, State, ZIP+4
Madison, WI 53707-7965

PS Form 3800, January 2001 See Reverse for Instructions