GIS REGISTRY INFORMATION

SITE NAME: Krist Oil

BRRTS # 03-51-000484 **FID # (if appropriate):**

COMMERCE #: (if appropriate) 54452-1117-14

CLOSURE DATE: 5/5/06

STREET ADDRESS: 214 S Fourth Ave

CITY: Park Falls

SOURCE PROPERTY GPS COORDINATES (meters in WTM91 projection): X= 484956 Y= 606822

CONTAMINATED MEDIA: Groundwater ☐ Soil ☐ Both ☒

OFF-SOURCE CONTAMINATION (>ES): ☐ Yes ☒ No

IF YES, STREET ADDRESS 1:

GPS COORDINATES (meters in WTM91 projection): X= Y=

Off -Source SOIL CONTAMINATION >GENERIC OR SITE-SPECIFIC RCL (SSRCL): ☐ Yes ☒ No

IF YES, STREET ADDRESS 1:

GPS COORDINATES (meters in WTM91 projection): X= Y=

CONTAMINATION IN RIGHT OF WAY: ☒ Yes ☐ No

DOCUMENTS NEEDED:

Closure Letter, and any conditional closure letter issued ☒

Copy of most recent deed, including legal description, for all affected properties ☒

Certified survey map or relevant portion of the recorded plat map ***(if referenced in the legal description)*** **for all affected properties** ☒

County Parcel ID number, ***if used for county*****, for all affected properties** 2-40-01-23-0-19-3 + 19-4 ☒

Location Map which outlines all properties within contaminated site boundaries on USGS topographic map or plat map in sufficient detail to permit the parcels to be located easily (8.5x14" if paper copy). If groundwater standards are exceeded, the map must also include the location of all municipal and potable wells within 1200' of the site. X

Detailed Site Map(s) for all affected properties, showing buildings, roads, property boundaries, contaminant sources, utility lines, monitoring wells and potable wells. (8.5x14", if paper copy) This map shall also show the location of all contaminated public streets, highway and railroad rights-of-way in relation to the source property and in relation to the boundaries of groundwater contamination exceeding ch. NR 140 ESs and soil contamination exceeding ch. NR 720 generic or SSRCLs. X

Tables of Latest Groundwater Analytical Results (no shading or cross-hatching) ☒

Tables of Latest Soil Analytical Results (no shading or cross-hatching) ☒

Isoconcentration map(s), ***if required for site investigation (SI)*** *(8.5x14" if paper copy)*. The isoconcentration map should have flow direction and extent of groundwater contamination defined. **If not available, include the latest extent of contaminant plume map.** X

GW: Table of water level elevations, with sampling dates, and free product noted if present ☒

GW: Latest groundwater flow direction/monitoring well location map (should be 2 maps if maximum variation in flow direction is greater than 20 degrees) X

SOIL: Latest horizontal extent of contamination exceeding generic or SSRCLs, with one contour. ☒

Geologic cross-sections, ***if required for SI.*** (8.5x14' if paper copy) ☒

RP certified statement that legal descriptions are complete and accurate ☒

Copies of off-source notification letters (if applicable) N/A

Letter informing ROW owner of residual contamination (if applicable)(public, highway or railroad ROW) ☒

Copy of (soil or land use) deed restriction(s) or deed notice ***if any required as a condition of closure.*** N/A ☐

State of Wisconsin \ DEPARTMENT OF NATURAL RESOURCES

WISCONSIN
DEPT. OF NATURAL RESOURCES

Jim Doyle, Governor
Scott Hassett, Secretary
John Gozdzialski, Regional Director

Northern Region Headquarters
107 Sutliff Ave.
Rhinelander, Wisconsin 54501-3349
Telephone 715-365-8900
FAX 715-365-8932
TTY Access via relay - 711

May 18, 2006

Mr. Krist Atanasoff
Krist Oil Co
303 Seldon Rd
Iron River, MI 49935

Subject: Final Case Closure By Closure Committee With Conditions Met
Krist Oil, 214 S 4th Ave, Park Falls, WI
BRRTS # 03-51-000484
PECFA #54552-1117-14

Dear Mr. Atanasoff:

On November 11, 2005, the Northern Region Closure Committee reviewed the above referenced case for closure. This committee reviews environmental remediation cases for compliance with state laws and standards to maintain consistency in the closure of these cases. On January 17, 2005, you were notified that the Closure Committee had granted conditional closure to this case.

On May 5, 2006, the Department received correspondence indicating that you have complied with the requirements of closure. Based on the correspondence and data provided, it appears that your case has been remediated to Department standards in accordance with s. NR 726.05, Wis. Adm. Code. The Department considers this case closed and no further investigation, remediation or other action is required at this time.

FUTURE EXCAVATION OF RESIDUAL CONTAMINATED SOIL

Residual soil contamination remains at as indicated in the information submitted to the Department of Natural Resources. If soil in these specific locations is excavated in the future, the property owner at the time of excavation will be required to sample and analyze the excavated soil to determine whether the contamination still remains. If contamination remains, all current and future owners and occupants of the property need to be aware that excavation of the contaminated soil may pose an inhalation or other direct contact hazard at the time of excavation. **Special precautions may need to be taken during excavation activities to prevent a direct contact health threat to humans**. Based upon the results of sample analysis, the current owner will also have to properly store, treat, or dispose of any excavated materials, in accordance with state and federal laws.

Your site will be listed on the DNR Remediation and Redevelopment GIS Registry of Closed Remediation Sites. Information that was submitted with your closure request application will be included on the GIS Registry. To review the sites on the GIS Registry web page, visit http://dnr.wi.gov/org/aw/rr/gis/index.htm. If your property is listed on the GIS Registry and you intend to construct or reconstruct a well, you will need Department approval. Department approval is required before construction or reconstruction of a well on a property listed on the GIS Registry, in accordance with s. NR 812.09(4)(w). To obtain approval, Form 3300-254

needs to be completed and submitted to the DNR Drinking and Groundwater program's regional water supply specialist. This form can be obtained on-line http://www.dnr.state.wi.us/org/water/dwg/3300254.pdf or at the web address listed above for the GIS Registry.

If there is equipment purchased with PECFA funds remaining at the site, contact the Commerce PECFA Program to determine the method for salvaging the equipment.

Please be aware that this case may be reopened pursuant to s. NR 726.09, Wis. Adm. Code, if additional information regarding site conditions indicates that contamination on or from the site poses a threat to public health, safety or welfare, or the environment.

The Department appreciates your efforts to restore the environment at this site. If you have any questions regarding this letter, please contact me at 715-365-8990.

Sincerely,
NORTHERN REGION

Janet Kazda

Janet Kazda
Remediation and Redevelopment Program

cc: File
Phil Richard, Park Falls

Matt Rahn
REI
4080 N. 20th Ave
Wausau, WI 54401

State of Wisconsin \ DEPARTMENT OF NATURAL RESOURCES

Jim Doyle, Governor
Scott Hassett, Secretary
John Gozdzialski, Regional Director

Northern Region Headquarters
107 Sutliff Ave.
Rhinelander, Wisconsin 54501-3349
Telephone 715-365-8900
FAX 715-365-8932
TTY Access via relay - 711

January 17, 2006

Mr. Krist Atanasoff
Krist Oil Co
303 Seldon Rd
Iron River, MI 49935

Subject: Conditional Closure Decision with Requirements to Achieve Final Closure
Krist Oil, 214 S 4th Ave, Park Falls, Wisconsin
WDNR BRRTS Activity # 03-51-000484
PECFA # 54552-1117-14

Dear Mr. Atanasoff:

On November 11, 2005, the Northern Region Closure Committee reviewed your request for closure of the case described above. The Closure Committee reviews environmental remediation cases for compliance with state rules and statutes to maintain consistency in the closure of these cases. After careful review of the closure request, the Closure Committee has determined that the unleaded gasoline and diesel contamination on the site appears to have been investigated and remediated to the extent practicable under site conditions. Your case has been remediated to Department standards in accordance with s. NR 726.05, Wis. Adm. Code and will be closed if the following conditions are satisfied:

The monitoring wells and the remediation system at the site must be properly abandoned in compliance with ch. NR 141, Wis. Adm. Code. Documentation of well and remediation system abandonment must be submitted to me on Form 3300-5B found at www.dnr.state.wi.us/org/water/dwg/gw/ or provided by the Department of Natural Resources.

When the above conditions have been satisfied, please submit a letter to let me know that applicable conditions have been met, and your case will be closed. Your site will be listed on the DNR Remediation and Redevelopment GIS Registry of Closed Remediation Sites. Information that was submitted with your closure request application will be included on the GIS Registry. To review the site on the GIS Registry web page, visit http://maps.dnr.state.wi.us/brrts.

If this is a PECFA site, section 101.143, Wis. Stats., requires that PECFA claimants seeking reimbursement of interest costs, for sites with petroleum contamination, submit a final reimbursement claim within 120 days after they receive a closure letter on their site. For claims not received by the PECFA Program within 120 days of the date of this letter, interest costs after 60 days of the date of this letter will not be eligible for PECFA reimbursement.

Please be aware that the case may be reopened pursuant to s. NR 726.09, Wis. Adm. Code, if

additional information regarding site conditions indicates that contamination on or from the site poses a threat to public health, safety, or welfare or to the environment.

We appreciate your efforts to restore the environment at this site. If you have any questions regarding this letter, please contact me at 715-365-8990.

Sincerely,
NORTHERN REGION

Janet Kazda

Janet Kazda
Remediation and Redevelopment Program

cc: File

Keith Klebenow
REI
4080 N 20th Ave
Wausau, WI 54401

VOL 321 PAGE 294

DOCUMENT NO.

258545

STATE BAR OF WISCONSIN -- FORM 2
WARRANTY DEED
THIS SPACE RESERVED FOR RECORDING DATA

10.00

REGISTER OF DEEDS OFFICE
PRICE COUNTY, WIS.
Received for Record
JUL 16 1991
AT 10:20 O'CLOCK A.M. AND DULY RECORDED IN VOL 321 OF RECORDS ON PAGE 294
REGISTER OF DEEDS

RETURN TO
Derek Larson Realty
P.F.

ERVIN KAMM, also known as ERVIN F. KAMM

conveys and warrants to KRIST OIL CO., INC., a corporation organized under the laws of the State of MICHIGAN

the following described real estate in Price County, State of Wisconsin:

Tax Key No.

Lots One (1), Two (2), Three (3) and Four (4), EXCEPT the South 45 feet of Lot Three (3), all of Block Twenty-five (25), of Park Falls Lumber Company's recorded plat of the Village, now City of Park Falls, Price County, State of Wisconsin.

TRANSFER
$ 255.00
FEE

This is not homestead property.
(is) (is not)

Exception to warranties: Easements, exceptions, restrictions and reservations of record and municipal and zoning ordiances without constituting an express reference thereto within the meaing of §893.33, Wis. Stats.

Dated this 15TH day of July, 19 91

(SEAL)

(SEAL)

(SEAL)
Ervin Kamm

(SEAL)

AUTHENTICATION

Signatures authenticated this 15TH day of JULY, 1991

THOMAS J. NALEID

TITLE: MEMBER STATE BAR OF WISCONSIN

(If not, authorized by § 706.06, Wis. Stats.)

THIS INSTRUMENT WAS DRAFTED BY
Thomas J. Naleid, Esq. **
Box 339, Park Falls, WI 54552

(Signatures may be authenticated or acknowledged. Both are not necessary.)

** for Derek Larson State Wide Realty

ACKNOWLEDGEMENT

STATE OF WISCONSIN } ss.
County.

Personally came before me, this day of the above named

to me known to be the person who executed the foregoing instrument and acknowledge the same.

Notary Public County, Wis.
My Commission is permanent. (If not, state expiration date: 19)

PHILLIPS LAND TITLE CO. INC.
PLT
Serving Price County

*Names of persons signing in any capacity should be typed or printed below their signatures.

WARRANTY DEED

STATE BAR OF WISCONSIN
FORM No. 2 – 1977

CT's 254B 1/88

PARK FALLS LUMBER CO PLAT BLKS 21 - 34

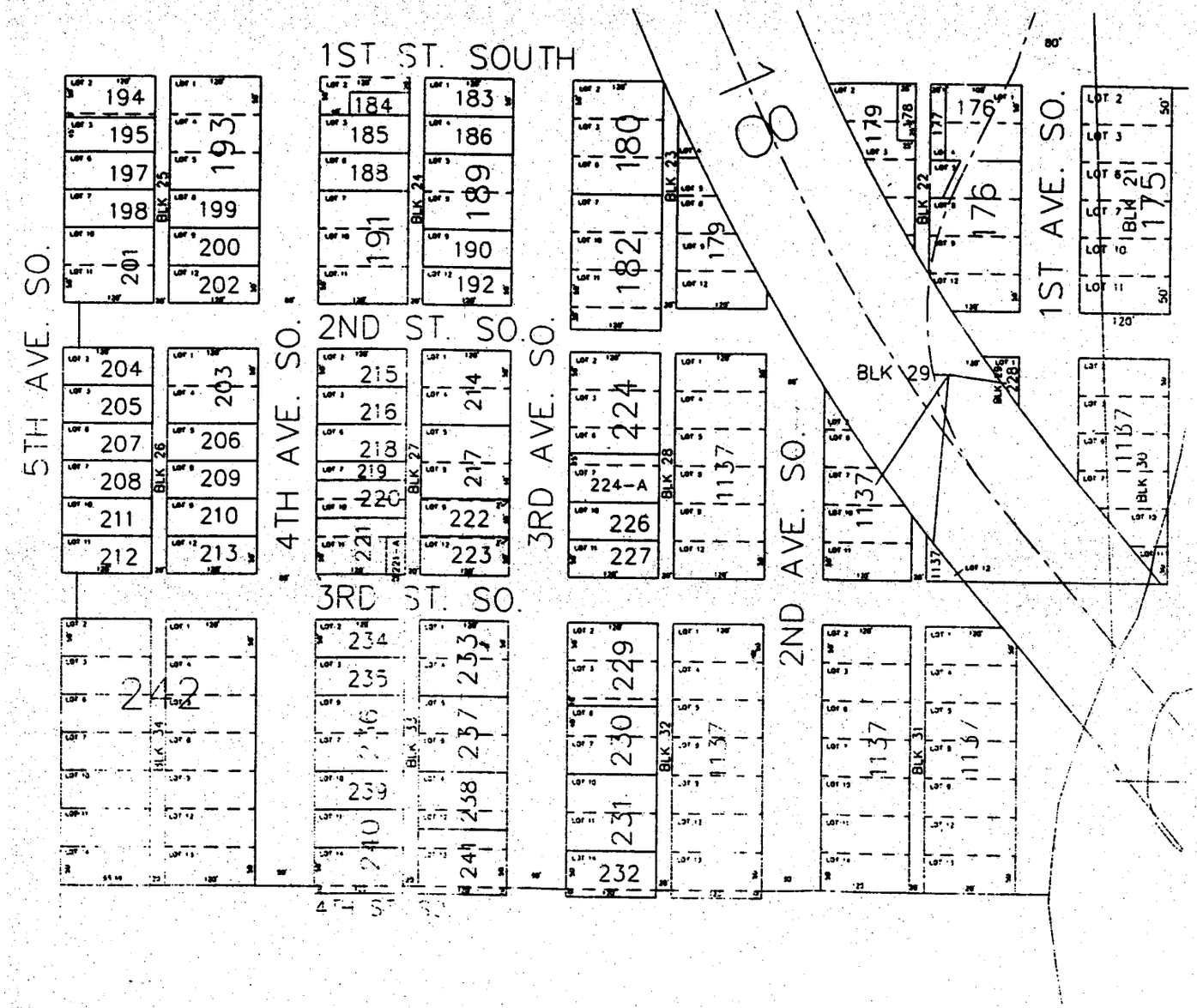

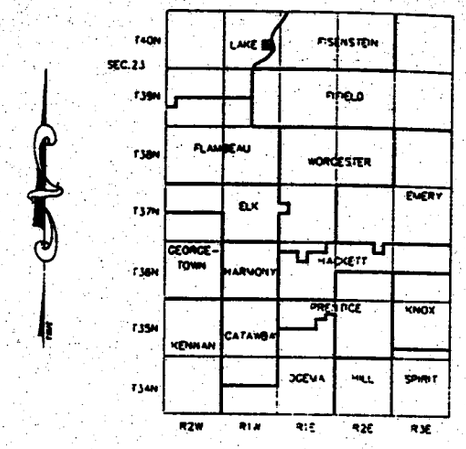

1 INCH = 200 FT.

THIS MAP DOES NOT REPRESENT SURVEY OF THE PARCELS SHOWN AND SHOULD NOT BE USED IN REFERENCE TO FOR CONVEYANCE OF REAL PROPERTY OR GUARANTEEING TITLE THEREOF. THIS MAP REPRESENTS A SKETCH OF THE PARCELS LISTED IN THE PRICE COUNTY TAX ROLL AND IS INTENDED TO AID IN THE TRACKING OF PARCELS. THE PARCELS ARE MAPPED FROM AVAILABLE PUBLIC RECORDS AND MAY NOT REPRESENT THE LOCATION OF THE PARCELS AS THE EXIST ON THE GROUNDS

HATCHING REPRESENTS

= BOUNDRY OVERLAP

= BOUNDRY GAPS

DRAFTED BY JLK DATE 10-25-00
CAD FILE PARK FALLS LUMBER CO PLAT
THIS MAP IS A REPRESENTATION OF THE 2000 REAL PROPERTY ASSESS WORK ROLL

REI

OIL & ENVIRONMENTAL ENGINEERING, SURVEYING



SCALE 1:24 000

1 ½ 0 1 MILE

1000 0 1000 2000 3000 4000 5000 6000 7000 FEET

1 .5 0 1 KILOMETER

CONTOUR INTERVAL 10 FEET
NATIONAL GEODETIC VERTICAL DATUM OF 1929

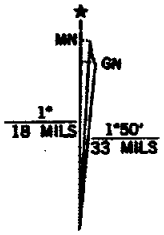

UTM GRID AND 1984 MAGNETIC NORTH DECLINATION AT CENTER OF SHEET

QUADRANGLE LOCATION

PARK FALLS, WIS.

NW/4 PARK FALLS 15' QUADRANGLE

45090-H4-TF-024

1984

DMA 2975 IV NW-SERIES V861

J:\DRAFTING\0059KRST\0059vicn.dwg

KRIST OIL COMPANY 214 SOUTH FOURTH AVENUE PARK FALLS, WISCONSIN	FIGURE 1 : SITE VICINITY MAP		
	PROJECT NO. #0059	DRAWN BY: TAW/MMJ	DATE: 5-14-04

715 675 4060 - David

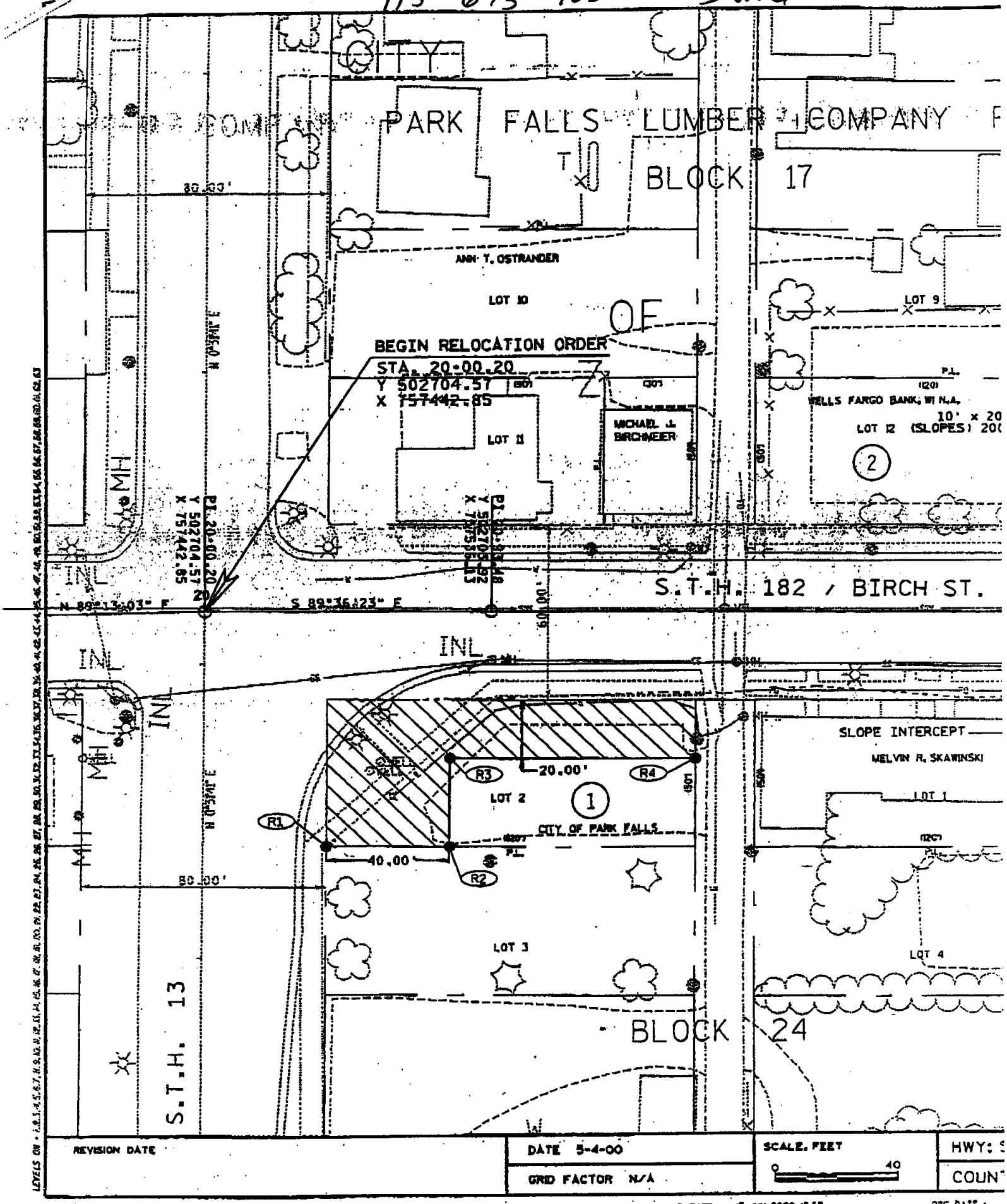

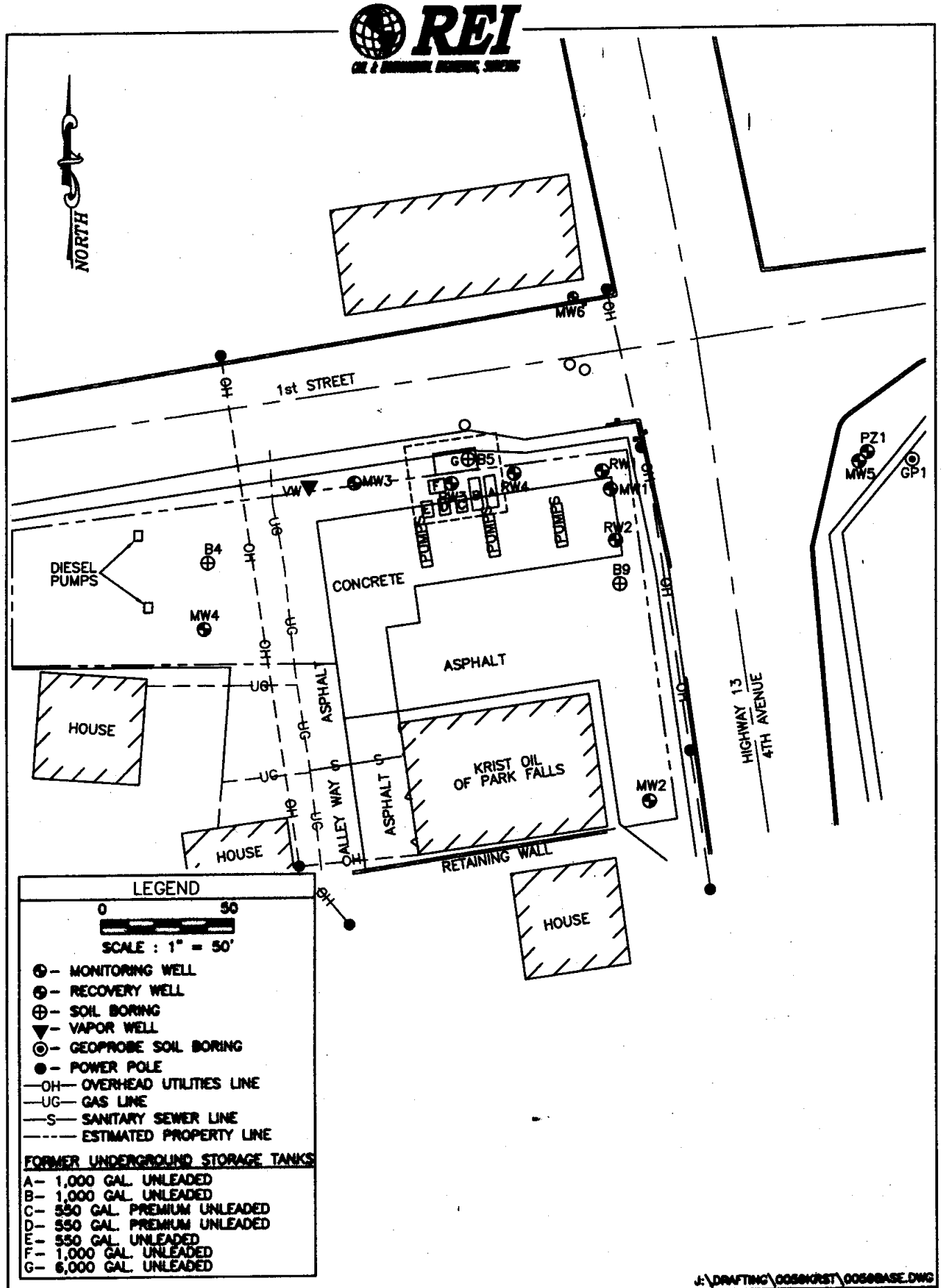

KRIST OIL COMPANY 214 SOUTH FOURTH AVENUE PARK FALLS, WISCONSIN	FIGURE 2 : SITE MAP		
	PROJECT NO. #0059	DRAWN BY: TAW\MMJ	DATE: 5-14-04

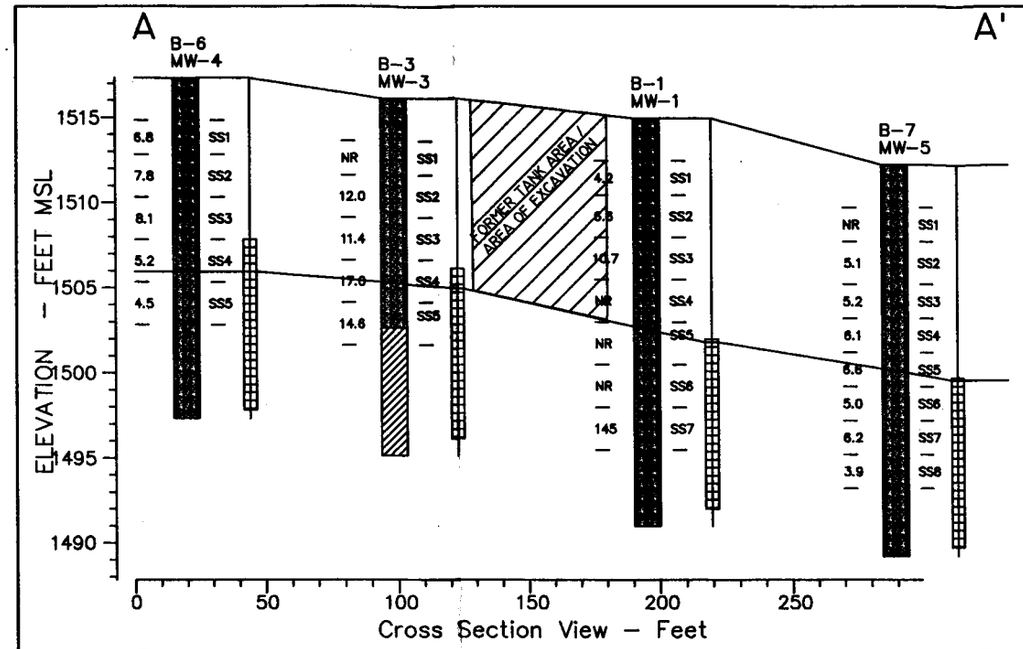

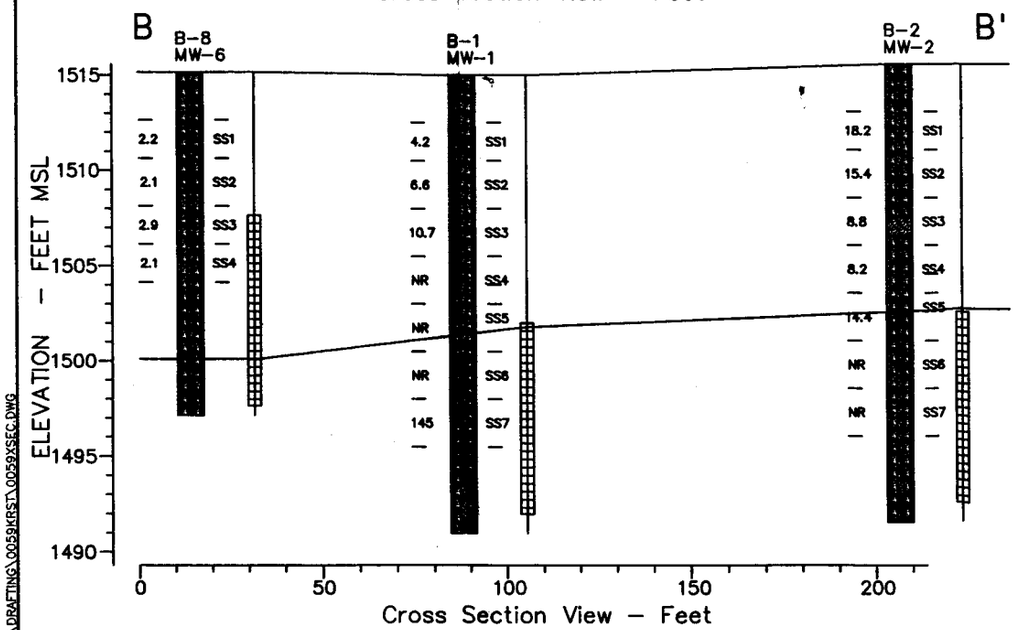

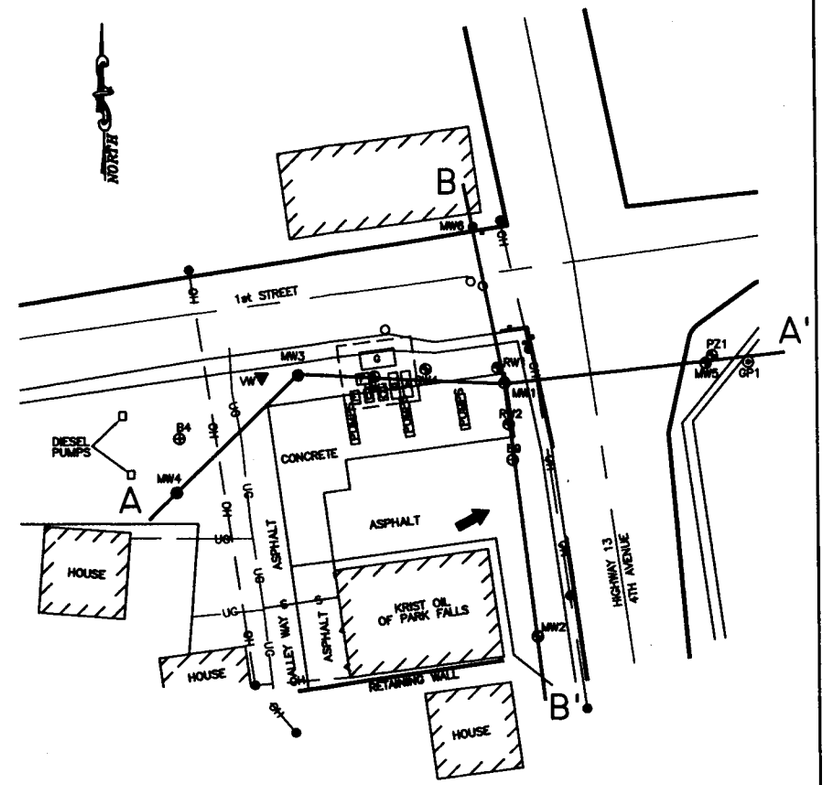

(SP)–POORLY GRADED SANDS OR GRAVELLY SANDS, LITTLE OR NO FINES (UNIFORM GRAIN SIZE)

(SM)–SILTY SANDS, SAND–SILT MIXTURE

(CL)–INORGANIC CLAYS OF LOW TO MEDIUM PLASTICITY, GRAVELLY CLAYS, SANDY CLAYS, SILTY CLAYS, LEAN CLAYS

REI	KRIST OIL – PARK FALLS 214 SOUTH FOURTH AVENUE PARK FALLS, WISCONSIN

FIGURE 5 : GEOLOGIC CROSS-SECTION

PROJECT No.	DRAWN BY:	DATE:
0059	DDD	4/15/04

J:\DRAFTING\0059KRST\0059XSEC.DWG

Table 6
Free Product Data
Krist Oil/Citgo Quik Food Mart
Park Falls, WI

	MW-1		
	Depth of Product	Volume Recovered	Collection Method
Date			
02/23/93	25.00	2 gallons	Bailed
06/18/93	22.00	6 gallons	Bailed
06/23/93	2.00	.25 gallons	Petro trap
06/29/93	1.00	.25 gallons	Petro trap
07/07/93	1.00	.25 gallons	Petro trap
07/13/93	NA	.25 gallons	Petro trap
07/22/93	NA	2 gallons	Petro trap
09/01/93	NA	2 gallons	Petro trap
04/10/95	4.00	3.5 Gallons	Petro trap/bailed
01/03/94	NA	8 gallons	Bailed
01/18/94	NA	4 gallons	Petro trap/bailed
07/21/94	NA	1 gallon	Petro Ttrap
08/10/94	16.00	2 gallons	Petro trap/bailed
11/29/94	NA	8 gallons	Petro trap/bailed
07/18/95	4.00	2 gallons	Petro trap/bailed
09/20/95	8.00	3 gallons	Petro trap/bailed
11/20/95	2.00	.5 gallons	Bailed
02/16/96	2.00	.5 gallons	Bailed
05/06/96	0.56	.5 gallons	Bailed
05/07/96	0.83	.5 gallons	Bailed
08/27/96	0.25	.5 gallons	Bailed
09/18/97	0.00	0	NA
03/30/98	0.25	.25 gallons	Bailed
09/01/99	0.00	0	NA
06/29/00	0.00	0	NA
09/28/00	0.00	0	NA
01/13/01	0.00	0	NA
5/3/01	0.00	0	NA
6/25/03	0.00	0	NA

NA = Not Available

F:\REIPROJ\0001-0199\0059\REPORTS\phase II-closure\[Table 6.xls]gwelev

Table 5a
Groundwater Analytical Results
Krist Oil Company
Park Falls, Wisconsin

			Monitoring Well #1																							
Parameter	ES	PAL	2/23/1993	7/7/1993	10/1/1993	1/3/1994	4/20/1994	7/21/1994	11/29/1994	4/10/1995	7/18/1995	11/20/1995	2/16/1996	8/27/1996	3/31/1997	9/18/1997	3/30/1998	10/1/1998	9/2/1999	6/29/2000	9/28/2000	1/3/2001	5/3/2001	3/18/2003	6/25/2003	6/23/2005
GRO			NA	NA	NA	NA	NA	NA	NA	NA	NA	NA	NA	NA	NA	NA	NA	NA	NA	NA	NA	NA	NA	NA	NA	NA
DRO			NA	NA	NA	NA	NA	NA	NA	NA	NA	NA	NA	NA	NA	NA	NA	NA	NA	NA	NA	NA	NA	NA	NA	NA
Detected VOC's																										
Benzene	5	0.5	NA	NA	NA	NA	NA	NA	NA	NA	NA	NA	NA	NA	NA	NA	NA	NA	**304**	**252**	**422**	**609**	**730**	**830**	21	**18**
Ethylbenzene	700	140	NA	NA	NA	NA	NA	NA	NA	NA	NA	NA	NA	NA	NA	NA	NA	NA	*526*	69.8	*216*	*341*	*479*	*270*	110	30
Toluene	1,000	200	NA	NA	NA	NA	NA	NA	NA	NA	NA	NA	NA	NA	NA	NA	NA	NA	**2,140**	**1,100**	*823*	*681*	**2,020**	**1,900**	*400*	28
Total Xylene	10,000	1,000	NA	NA	NA	NA	NA	NA	NA	NA	NA	NA	NA	NA	NA	NA	NA	NA	*4,330*	*1,151*	*2,530*	*3,280*	*5,130*	*3,000*	910	430
MTBE	60	12	NA	NA	NA	NA	NA	NA	NA	NA	NA	NA	NA	NA	NA	NA	NA	NA	X	<1.50	<30.0	<6.00	<15	<22	<1.2	< 0.72
Total Trimethylbenzene	480	96	NA	NA	NA	NA	NA	NA	NA	NA	NA	NA	NA	NA	NA	NA	NA	NA	**3,077**	*428*	**1,370**	**2,386**	**2,811**	**4,400**	*240*	267
1,2,4-Trichlorobenzene			NA	NA	NA	NA	NA	NA	NA	NA	NA	NA	NA	NA	NA	NA	NA	NA	NA	NA	NA	NA	NA	NA	NA	NA
Isopropylbenzene			NA	NA	NA	NA	NA	NA	NA	NA	NA	NA	NA	NA	NA	NA	NA	NA	NA	NA	NA	NA	NA	NA	NA	NA
n-Propylbenzene			NA	NA	NA	NA	NA	NA	NA	NA	NA	NA	NA	NA	NA	NA	NA	NA	NA	NA	NA	NA	NA	NA	NA	NA
n-Butylbenzene			NA	NA	NA	NA	NA	NA	NA	NA	NA	NA	NA	NA	NA	NA	NA	NA	NA	NA	NA	NA	NA	NA	NA	NA
sec-Butylbenzene			NA	NA	NA	NA	NA	NA	NA	NA	NA	NA	NA	NA	NA	NA	NA	NA	NA	NA	NA	NA	NA	NA	NA	NA
p- Isopropyltoluene			NA	NA	NA	NA	NA	NA	NA	NA	NA	NA	NA	NA	NA	NA	NA	NA	NA	NA	NA	NA	NA	NA	NA	NA
Isopropyl Ether			NA	NA	NA	NA	NA	NA	NA	NA	NA	NA	NA	NA	NA	NA	NA	NA	NA	NA	NA	NA	NA	NA	NA	NA
Naphthalene	40	8	NA	NA	NA	NA	NA	NA	NA	NA	NA	NA	NA	NA	NA	NA	NA	NA	NA	158	603	851	705	630	67	44
Lead (Pb)	15	1.5	NA	NA	NA	NA	NA	NA	NA	NA	NA	NA	NA	NA	NA	NA	NA	NA	NA	NA	NA	NA	NA	NA	NA	NA
Detected PAH's																										
Acenaphthene			NA	NA	NA	NA	NA	NA	NA	NA	NA	NA	NA	NA	NA	NA	NA	NA	[illegible]	NA	NA	NA	NA	NA	NA	NA
Acenaphthylene			NA	NA	NA	NA	NA	NA	NA	NA	NA	NA	NA	NA	NA	NA	NA	NA	[illegible]	NA	NA	NA	NA	NA	NA	NA
Benzo (b) Fluoranthene			NA	NA	NA	NA	NA	NA	NA	NA	NA	NA	NA	NA	NA	NA	NA	NA	[illegible]	NA	NA	NA	NA	NA	NA	NA
Fluoranthene			NA	NA	NA	NA	NA	NA	NA	NA	NA	NA	NA	NA	NA	NA	NA	NA	[illegible]	NA	NA	NA	NA	NA	NA	NA
Fluorene			NA	NA	NA	NA	NA	NA	NA	NA	NA	NA	NA	NA	NA	NA	NA	NA	[illegible]	NA	NA	NA	NA	NA	NA	NA
Phenanthrene			NA	NA	NA	NA	NA	NA	NA	NA	NA	NA	NA	NA	NA	NA	NA	NA	[illegible]	NA	NA	NA	NA	NA	NA	NA
Naphthalene	40	8	NA	NA	NA	NA	NA	NA	NA	NA	NA	NA	NA	NA	NA	NA	NA	NA	[illegible]	NA	NA	NA	NA	NA	NA	NA
1-Methyl Naphthalene			NA	NA	NA	NA	NA	NA	NA	NA	NA	NA	NA	NA	NA	NA	NA	NA	[illegible]	NA	NA	NA	NA	NA	NA	NA
2-Methyl Naphthalene			NA	NA	NA	NA	NA	NA	NA	NA	NA	NA	NA	NA	NA	NA	NA	NA	[illegible]	NA	NA	NA	NA	NA	NA	NA

Note: All values are in ug/L. ug/L is equal to parts-per-billion (ppb).
X = Not Detected NA = Not Analyzed
* = Enforcement Standards are for total xylenes.
Exceeds Enforcement Standards are in bold text
Exceeds Preventive Action Limit are in italic text
** = Not anlayzed due to free product.

Table 5b
Groundwater Analytical Results
Krist Oil Company
Park Falls, Wisconsin

			Monitoring Well #2																					
Parameter	ES	PAL	2/23/1993	7/7/1993	10/1/1993	1/3/1994	4/20/1994	7/21/1994	11/29/1994	4/10/1995	7/18/1995	11/20/1995	2/16/1996	8/27/1996	3/31/1997	9/18/1997	3/30/1998	10/1/1998	9/2/1999	6/29/2000	9/28/2000	1/3/2001	5/3/2001	6/23/2005
GRO			X	X	X	X	X	X	X	X	X	X	X	X	NA	NA	NA	NA	NA	NA	NA	NA	NA	NA
DRO			X	X	62.8(7)	X	220(3,4)	82.8(3,4)	71.7(3,4)	204(3,4)	X	NA	NA	NA	NA	NA	NA	NA	NA	NA	NA	NA	NA	NA
Detected VOC's																								
Benzene	5	0.5	0.3	X	X	X	X	X	X	X	X	X	X	X	X	X	0.3	X	X	<0.15	<0.15	<0.15	<0.15	< 0.14
Ethylbenzene	700	140	X	X	X	X	X	X	X	X	X	X	X	X	X	X	0.1	X	X	<0.5	<0.5	<0.5	<0.5	< 0.4
Toluene	1,000	200	25.7	0.5	X	X	X	X	X	X	X	X	X	X	X	X	1	X	X	<0.4	<0.4	<0.4	<0.4	< 0.36
Total Xylene	10,000	1,000	X	X	X	X	X	X	X	X	X	X	X	X	X	X	X	X	X	<0.15	<0.15	<0.15	<0.15	< 0.74
MTBE	60	12	X	X	X	X	X	X	X	X	X	X	X	X	X	X	X	X	X	<0.3	<0.3	<0.3	<0.3	< 0.36
Total Trimethylbenzene	480	96	X	X	X	X	X	X	X	X	X	X	X	X	X	X	X	X	X	<0.15	<0.15	<0.15	<0.15	< 0.40
Naphthalene	40	8	NA	NA	NA	NA	NA	NA	NA	NA	NA	NA	NA	NA	NA	NA	NA	NA	NA	NA	NA	NA	NA	< 0.47
Isopropylbenzene			X	X	X	NA	NA	NA	NA	NA	X	X	X	X	NA	NA	NA	NA	NA	NA	NA	NA	NA	NA
n-Propylbenzene			X	X	X	NA	NA	NA	NA	NA	X	X	X	X	NA	NA	NA	NA	NA	NA	NA	NA	NA	NA
n-Butylbenzene			X	X	X	NA	NA	NA	NA	NA	X	X	X	X	NA	NA	NA	NA	NA	NA	NA	NA	NA	NA
sec-Butylbenzene			X	X	X	NA	NA	NA	NA	NA	X	X	X	X	NA	NA	NA	NA	NA	NA	NA	NA	NA	NA
p- Isopropyltoluene			X	X	X	NA	NA	NA	NA	NA	X	X	X	X	NA	NA	NA	NA	NA	NA	NA	NA	NA	NA
Isopropyl Ether			X	X	X	NA	NA	NA	NA	NA	X	X	X	X	NA	NA	NA	NA	NA	NA	NA	NA	NA	NA
Lead (Pb)	15	1.5	134	3.7	X	NA	NA	NA	NA	NA	X	NA	NA	NA	NA	NA	10	X	NA	NA	NA	NA	NA	NA
Detected PAH's																								
Acenaphthene			X	X	X	NA	NA	NA	NA	NA	NA	NA	NA	NA	NA	NA	NA	X	NA	NA	NA	NA	NA	NA
Acenaphthylene			X	X	X	NA	NA	NA	NA	NA	NA	NA	NA	NA	NA	NA	NA	X	NA	NA	NA	NA	NA	NA
Fluorene			X	X	X	NA	NA	NA	NA	NA	NA	NA	NA	NA	NA	NA	NA	X	NA	NA	NA	NA	NA	NA
Naphthalene	40	8	X	X	X	NA	NA	NA	NA	NA	NA	NA	NA	NA	NA	NA	NA	X	NA	NA	NA	NA	NA	NA
1-Methyl Naphthalene			X	X	X	NA	NA	NA	NA	NA	NA	NA	NA	NA	NA	NA	NA	X	NA	NA	NA	NA	NA	NA
2-Methyl Naphthalene			X	X	X	NA	NA	NA	NA	NA	NA	NA	NA	NA	NA	NA	NA	X	NA	NA	NA	NA	NA	NA
Pyrene	250	50	X	X	X	NA	NA	NA	NA	NA	NA	NA	NA	NA	NA	NA	NA	1	NA	NA	NA	NA	NA	NA

Note: All values are in ug/L. ug/L is equal to parts-per-billion (ppb).
X = Not Detected
NA = Not Analyzed
* = Enforcement Standards are for total xylenes.
Exceeds Enforcement Standards are in bold text
Exceeds Preventive Action Limit are in italic text

Table 5c
Groundwater Analytical Results
Krist Oil Company
Park Falls, Wisconsin

			Monitoring Well #3																					
Parameter	**ES**	**PAL**	**2/23/1993**	**7/7/1993**	**10/1/1993**	**1/3/1994**	**4/20/1994**	**7/21/1994**	**11/29/1994**	**4/10/1995**	**7/18/1995**	**11/20/1995**	**2/16/1996**	**8/27/1996**	**3/31/1997**	**9/18/1997**	**3/30/1998**	**10/1/1998**	**9/2/1999**	**6/28/2000**	**9/28/2000**	**1/3/2001**	**5/3/2001**	**6/23/2005**
GRO			3,880(2)	3,940(4)	7,380(2,6)	7,540(3,5)	4,980(2,5)	3,380(2,5)	1,850(3,5)	1,630(2)	1,000	600	500	99.8	NA	NA	NA	NA	NA	NA	NA	NA	NA	NA
DRO			1,170(1)	1,305(3)	3,880(5)	750(2)	1,630(2,4)	3,950(2,4)	2,370(2,4)	2,960(2,4)	600	NA	NA	NA	NA	NA	NA	NA	NA	NA	NA	NA	NA	NA
Detected VOC's																								
Benzene	5	0.5	X	3.1	X	X	X	12.5	11.6	2.9	X	X	X	X	0.536	X	4	X	X	<0.15	<0.15	<0.15	<0.15	< 0.14
Ethylbenzene	700	140	X	33	28.5	26.4	X	5.7	X	X	X	X	7	X	X	X	X	X	X	<0.5	<0.5	<0.5	<0.5	< 0.4
Toluene	1,000	200	68.7	10	X	X	X	3.6	X	X	X	X	X	X	X	X	0.2	X	1.88	18.6	1.04	0.801	0.709	< 0.36
o-Xylene	10,000	1,000	43.4	42.3	45.9	40	25.7	10.6	X	5.98	3	X	2	X	X	3	2	0.94	0.256	1.18	<0.15	<0.15	<0.15	< 0.36
m&p Xylene	10,000	1,000	142	121	212	181	115(4)	49.4	22.2	17.1	4	5	5	1.52	X	X	-	1.5	0.864	1.62	<0.4	<0.4	<0.4	< 0.74
MTBE	60	12	X	4.6	X	X	X	X	X	X	X	X	X	X	X	X	0.9	X	X	**64.4**	**70.9**	*48.3*	9.34	< 0.36
Total Trimethylbenzene	480	96	510	549	1002	887	538	311.2	223.1	126.7	74	9	32	8.34	4.4	23	9	7.5	11.08	20.41	2.077	2.279	2.191	< 0.40
Naphthalene	40	8	NA	NA	NA	NA	NA	NA	NA	NA	NA	NA	NA	NA	NA	NA	NA	NA	NA	NA	NA	NA	NA	< 0.47
1,2,4-Trichlorobenzene			X	X	X	NA	NA	NA	NA	NA	X	21	X	X	NA	NA	NA	NA	NA	NA	NA	NA	NA	NA
Isopropylbenzene			X	16	X	NA	NA	NA	NA	NA	1	X	X	X	NA	NA	NA	NA	NA	NA	NA	NA	NA	NA
n-Propylbenzene			54.8	42.5	X	NA	NA	NA	NA	NA	4	X	X	X	NA	NA	NA	NA	NA	NA	NA	NA	NA	NA
n-Butylbenzene			199	160	X	NA	NA	NA	NA	NA	X	X	X	7.11	NA	NA	NA	NA	NA	NA	NA	NA	NA	NA
sec-Butylbenzene			X	8	X	NA	NA	NA	NA	NA	2	X	X	X	NA	NA	NA	NA	NA	NA	NA	NA	NA	NA
p- Isopropyltoluene			X	4.2	X	NA	NA	NA	NA	NA	X	X	4	X	NA	NA	NA	NA	NA	NA	NA	NA	NA	NA
Isopropyl Ether			X	33.9	X	NA	NA	NA	NA	NA	X	X	X	X	NA	NA	NA	NA	NA	NA	NA	NA	NA	NA
Chloroethane	400	80	X	X	X	X	X	X	X	X	X	6	X	X	NA	NA	NA	NA	NA	NA	NA	NA	NA	NA
1,1,2-Trichloroethane	5	0.5	X	X	X	X	X	X	X	X	X	1	X	X	NA	NA	NA	NA	NA	NA	NA	NA	NA	NA
Lead (Pb)	15	1.5	[illegible]	**11.2**	X	NA	NA	NA	NA	NA	X	NA	NA	NA	NA	NA	2	X	NA	NA	NA	NA	NA	NA
Detected PAH's																								
Acenaphthene			8.4	X	X	NA	NA	NA	6.91	X	X	X	X	NA	NA	NA	NA	X	NA	NA	NA	NA	NA	NA
Acenaphthylene			6.9	3.22	X	NA	NA	NA	X	X	X	X	X	NA	NA	NA	NA	X	NA	NA	NA	NA	NA	NA
Fluorene			1.6	X	X	NA	NA	NA	2.35	X	X	X	X	NA	NA	NA	NA	X	NA	NA	NA	NA	NA	NA
Naphthalene	40	8	6.4	14	X	NA	NA	NA	1.78	1.6	8	X	X	NA	NA	NA	NA	X	NA	NA	NA	NA	NA	NA
1-Methyl Naphthalene			27.6	5.96	X	NA	NA	NA	X	X	5.6	X	X	NA	NA	NA	NA	X	NA	NA	NA	NA	NA	NA
2-Methyl Naphthalene			32	5.7	X	NA	NA	NA	18.6	X	X	X	X	NA	NA	NA	NA	X	NA	NA	NA	NA	NA	NA
Anthracene	3,000	600	X	X	X	NA	NA	NA	X	X	X	X	X	NA	NA	NA	NA	1.5	NA	NA	NA	NA	NA	NA
Pyrene	250	50	X	X	X	NA	NA	NA	X	X	X	X	X	NA	NA	NA	NA	0.81	NA	NA	NA	NA	NA	NA

Note: All values are in ug/L. ug/L is equal to parts-per-billion (ppb).
X = Not Detected NA = Not Analyzed
* = Enforcement Standards are for total xylenes.
Exceeds Enforcement Standards are in bold text
Exceeds Preventive Action Limit are in italic text

Table 5d
Groundwater Analytical Results
Krist Oil Company
Park Falls, Wisconsin

			Monitoring Well #4																				
Parameter	**ES**	**PAL**	**7/7/1993**	**10/1/1993**	**1/3/1994**	**4/20/1994**	**7/21/1994**	**11/29/1994**	**4/10/1995**	**7/18/1995**	**11/20/1995**	**2/16/1996**	**8/27/1996**	**3/31/1997**	**9/18/1997**	**3/30/1998**	**10/1/1998**	**9/2/1999**	**6/28/2000**	**9/28/2000**	**1/3/2001**	**5/3/2001**	**6/23/2005**
GRO			X	X	X	X	X	X	X	X	X	X	X	NA	NA	NA	NA	NA	NA	NA	NA	NA	NA
DRO			X	X	X	209(3,4)	X	60.6(3,4)	316(2,4)	X	NA	NA	NA	NA	NA	NA	NA	NA	NA	NA	NA	NA	NA
Detected VOC's																							
Benzene	5	0.5	X	X	X	X	X	X	X	X	X	X	X	X	X	0.2	X	X	<0.15	<0.15	NA	<0.15	< 0.14
Ethylbenzene	700	140	X	X	X	X	X	X	X	X	X	X	X	X	X	X	X	X	<0.5	<0.5	NA	<0.5	< 0.4
Toluene	1,000	200	X	X	X	X	X	X	X	X	X	X	X	X	X	0.2	X	X	<0.4	<0.4	NA	<0.4	< 0.36
o-Xylene	10,000	1,000	X	X	X	X	X	X	X	X	X	X	X	X	X	X	X	X	<0.15	<0.15	NA	<0.15	< 0.36
m&p Xylene	10,000	1,000	X	X	X	X	X	X	X	X	X	X	X	X	X	-	X	X	<0.4	<0.4	NA	<0.4	< 0.74
MTBE	60	12	X	X	X	X	X	X	X	X	X	X	3.42	X	X	X	X	X	<0.3	<0.3	NA	<0.3	< 0.36
Total Trimethylbenzene	480	96	X	X	X	X	X	X	7	X	X	X	X	X	X	X	X	X	<0.15	<0.15	NA	<0.15	< 0.40
Naphthalene	40	8	NA	NA	NA	NA	NA	NA	NA	NA	NA	NA	NA	NA	NA	NA	NA	NA	NA	NA	NA	NA	< 0.47
1,2,4-Trichlorobenzene			X	X	NA	NA	NA	NA	NA	X	X	X	X	NA	NA	NA	NA	NA	<0.4	<0.4	NA	<0.4	NA
Isopropylbenzene			X	X	NA	NA	NA	NA	NA	X	X	X	X	NA	NA	NA	NA	NA	NA	NA	NA	NA	NA
n-Propylbenzene			X	X	NA	NA	NA	NA	NA	X	X	X	X	NA	NA	NA	NA	NA	NA	NA	NA	NA	NA
n-Butylbenzene			X	X	NA	NA	NA	NA	NA	X	X	X	X	NA	NA	NA	NA	NA	NA	NA	NA	NA	NA
sec-Butylbenzene			X	X	NA	NA	NA	NA	NA	X	X	X	X	NA	NA	NA	NA	NA	NA	NA	NA	NA	NA
p- Isopropyltoluene			X	X	NA	NA	NA	NA	NA	X	X	X	X	NA	NA	NA	NA	NA	NA	NA	NA	NA	NA
Isopropyl Ether			X	X	NA	NA	NA	NA	NA	X	X	X	X	NA	NA	NA	NA	NA	NA	NA	NA	NA	NA
Lead (Pb)	15	1.5	X	3.5	NA	NA	NA	NA	NA	X	NA	NA	NA	NA	NA	X	X	NA	NA	NA	NA	NA	NA
Detected PAH's																							
Acenaphthene			X	X	NA	NA	NA	NA	NA	NA	NA	NA	NA	NA	NA	NA	X	NA	NA	NA	NA	NA	< 0.019
Acenaphthylene			X	X	NA	NA	NA	NA	NA	NA	NA	NA	NA	NA	NA	NA	X	NA	NA	NA	NA	NA	< 0.019
Fluorene			X	X	NA	NA	NA	NA	NA	NA	NA	NA	NA	NA	NA	NA	X	NA	NA	NA	NA	NA	< 0.022
Naphthalene	40	8	X	X	NA	NA	NA	NA	NA	NA	NA	NA	NA	NA	NA	NA	X	NA	NA	NA	NA	NA	< 0.022
1-Methyl Naphthalene			X	X	NA	NA	NA	NA	NA	NA	NA	NA	NA	NA	NA	NA	X	NA	NA	NA	NA	NA	< 0.020
2-Methyl Naphthalene			X	X	NA	NA	NA	NA	NA	NA	NA	NA	NA	NA	NA	NA	X	NA	NA	NA	NA	NA	< 0.023
Pyrene	250	50	X	X	NA	NA	NA	NA	NA	NA	NA	NA	NA	NA	NA	NA	0.95	NA	NA	NA	NA	NA	< 0.016
Benzo(b)Fluoranthene	0.2	0.02	X	X	NA	NA	NA	NA	NA	NA	NA	NA	NA	NA	NA	NA	0.33	NA	NA	NA	NA	NA	< 0.018
Benzo(k)Fluoranthene			X	X	NA	NA	NA	NA	NA	NA	NA	NA	NA	NA	NA	NA	0.33	NA	NA	NA	NA	NA	< 0.019

Note: All values are in ug/L. ug/L is equal to parts-per-billion (ppb).
X = Not Detected NA = Not Analyzed
* = Enforcement Standards are for total xylenes.
Exceeds Enforcement Standards are in bold text
Exceeds Preventive Action Limit are in italic text

Table 5e
Groundwater Analytical Results
Krist Oil Company
Park Falls, Wisconsin

			Monitoring Well #5																						
Parameter	ES	PAL	7/7/1993	10/1/1993	1/3/1994	4/20/1994	7/21/1994	11/29/1994	4/10/1995	7/18/1995	11/20/1995	2/16/1996	8/27/1996	3/31/1997	9/18/1997	3/30/1998	10/1/1998	9/2/1999	6/28/2000	9/29/2000	1/3/2001	5/3/2001	3/18/2003	6/25/2003	6/23/2005
GRO			195(1)	X	164(3,5)	X	144(2)	X	X	X	X	X	X	NA	NA	NA	NA	NA	NA	NA	NA	NA	NA	NA	NA
DRO			302(3,5)	X	135(3,4)	135(3,4)	382(2)	191(3,4)	283(3,4)	X	NA	NA	X	NA	NA	NA	NA	NA	NA	NA	NA	NA	NA	NA	NA
Detected VOC's																									
Benzene	5	0.5	**19.3**	X	**14.3**	X	**21.3**	*1.65*	*1.33*	2	X	X	X	X	*0.9*	X	X	*0.5264*	<0.15	<0.15	*1.19*	<0.15	<0.45	<0.30	< 0.14
Ethylbenzene	700	140	27.6	X	19.6	X	24.4	2.65	X	3	X	X	X	X	X	0.1	X	X	<0.5	<0.5	<0.5	<0.5	<0.82	<0.60	< 0.4
Toluene	1,000	200	5	X	X	X	X	X	X	X	X	X	X	X	0.7	0.2	X	X	<0.4	<0.4	<0.4	<0.4	<0.68	<0.58	< 0.36
Total Xylene	10,000	1,000	39	X	26.3	X	9.6	X	X	X	X	X	X	X	X	0.4	X	X	<0.15	<0.15	<0.15	<0.15	<1.7	<1.2	< 0.74
MTBE	60	12	X	X	X	X	X	X	X	X	X	X	X	X	X	X	X	X	<0.3	<0.3	<0.3	<0.3	1	<0.58	< 0.36
Total Trimethylbenzene	480	96	X	X	X	X	X	X	X	X	X	X	X	X	X	X	X	X	<0.15	<0.15	<0.15	<0.15	<0.94	<0.66	< 0.36
Naphthalene	40	8	X	X	NA	NA	NA	NA	NA	X	X	X	X	NA	NA	NA	NA	NA	<0.4	<0.4	<0.4	<0.4	<0.89	NA	< 0.47
1,2,4-Trichlorobenzene			X	X	NA	NA	NA	NA	NA	X	X	X	X	NA	NA	NA	NA	NA	NA	NA	NA	NA	NA	NA	NA
Isopropylbenzene			1.9	X	NA	NA	NA	NA	NA	X	X	X	X	NA	NA	NA	NA	NA	NA	NA	NA	NA	NA	NA	NA
n-Propylbenzene			3.2	X	NA	NA	NA	NA	NA	1	X	X	X	NA	NA	NA	NA	NA	NA	NA	NA	NA	NA	NA	NA
n-Butylbenzene			X	X	NA	NA	NA	NA	NA	X	X	X	X	NA	NA	NA	NA	NA	NA	NA	NA	NA	NA	NA	NA
sec-Butylbenzene			X	X	NA	NA	NA	NA	NA	X	X	X	X	NA	NA	NA	NA	NA	NA	NA	NA	NA	NA	NA	NA
p- Isopropyltoluene			X	X	NA	NA	NA	NA	NA	X	X	X	X	NA	NA	NA	NA	NA	NA	NA	NA	NA	NA	NA	NA
Isopropyl Ether			1.2	X	NA	NA	NA	NA	NA	X	X	X	X	NA	NA	NA	NA	NA	NA	NA	NA	NA	NA	NA	NA
Lead (Pb)	15	1.5	12.7	X	NA	NA	NA	NA	NA	X	NA	NA	NA	NA	NA	6	X	NA	NA	NA	NA	NA	NA	NA	NA
Detected PAH's																									
Acenaphthene			X	X	NA	NA	NA	X	X	X	X	X	X	NA	NA	NA	X	NA	NA	NA	NA	NA	NA	NA	NA
Acenaphthylene			X	X	NA	NA	NA	X	X	X	X	X	X	NA	NA	NA	X	NA	NA	NA	NA	NA	NA	NA	NA
Fluorene			X	X	NA	NA	NA	X	X	X	X	X	X	NA	NA	NA	X	NA	NA	NA	NA	NA	NA	NA	NA
Naphthalene	40	8	3.6	X	NA	NA	NA	X	X	X	X	X	X	NA	NA	NA	X	NA	NA	NA	NA	NA	NA	NA	NA
1-Methyl Naphthalene			X	X	NA	NA	NA	X	X	X	X	X	X	NA	NA	NA	X	NA	NA	NA	NA	NA	NA	NA	NA
2-Methyl Naphthalene			X	X	NA	NA	NA	X	X	X	X	X	X	NA	NA	NA	X	NA	NA	NA	NA	NA	NA	NA	NA
Pyrene	250	50	X	X	NA	NA	NA	X	X	X	X	X	X	NA	NA	NA	0.048	NA	NA	NA	NA	NA	NA	NA	NA
Benzo(k)Fluoranthene			X	X	NA	NA	NA	X	X	X	X	X	X	NA	NA	NA	0.12	NA	NA	NA	NA	NA	NA	NA	NA

Note: All values are in ug/L. ug/L is equal to parts-per-billion (ppb).
X = Not Detected NA = Not Analyzed
* = Enforcement Standards are for total xylenes.
Exceeds Enforcement Standards are in bold text
Exceeds Preventive Action Limit are in italic text

Table 5f
Groundwater Analytical Results
Kriat Oil Company
Park Falls, Wisconsin

			Monitoring Well #6																				
Parameter	**ES**	**PAL**	**7/7/1993**	**10/1/1993**	**1/3/1994**	**4/20/1994**	**7/21/1994**	**11/29/1994**	**4/10/1995**	**7/18/1995**	**11/20/1995**	**2/16/1996**	**8/27/1996**	**3/31/1997**	**9/18/1997**	**3/30/1998**	**10/1/1998**	**9/2/1999**	**6/28/2000**	**9/28/2000**	**1/3/2001**	**5/3/2001**	**6/23/2005**
GRO			X	X	X	X	X	X	X	X	X	X	X	NA	NA	NA	NA	NA	NA	NA	NA	NA	NA
DRO			X	X	X	NA	82.1(3,4)	71.4(3,4)	247(3,4)	X	NA	NA	NA	NA	NA	NA	NA	NA	NA	NA	NA	NA	NA
Detected VOC's																							
Benzene	5	0.5	X	X	X	X	X	X	X	X	X	X	X	X	X	X	X	X	<0.15	<0.15	<0.15	<0.15	< 0.14
Ethylbenzene	700	140	X	X	X	X	X	X	X	X	X	X	X	X	X	X	X	X	<0.5	<0.5	<0.5	<0.5	< 0.4
Toluene	1,000	200	X	X	X	X	X	X	X	X	X	X	X	X	1	X	X	X	<0.4	<0.4	<0.4	<0.4	< 0.36
o-Xylene	10,000	1,000	X	X	X	X	X	X	X	X	X	X	X	X	X	X	X	X	<0.15	<0.15	<0.15	<0.15	< 0.74
m&p Xylene	10,000	1,000	X	X	X	X	X	X	X	X	X	X	X	X	X	-	X	X	<0.4	<0.4	<0.4	<0.4	< 0.36
MTBE	60	12	X	X	X	X	X	X	X	X	X	X	X	X	X	X	X	X	<0.3	<0.3	<0.3	<0.3	< 0.36
Total Trimethylbenzene	480	96	X	X	X	X	X	X	X	X	X	X	X	X	X	X	X	X	<0.15	<0.15	<0.15	<0.15	< 0.47
Naphthalene	40	8	NA	NA	NA	NA	NA	NA	NA	NA	NA	NA	NA	NA	NA	NA	NA	NA	NA	NA	NA	NA	< 0.47
1,2,4-Trichlorobenzene			X	X	NA	NA	NA	NA	NA	X	X	X	X	NA	NA	NA	NA	NA	NA	NA	NA	NA	NA
Isopropylbenzene			X	X	NA	NA	NA	NA	NA	X	X	X	X	NA	NA	NA	NA	NA	NA	NA	NA	NA	NA
n-Propylbenzene			X	X	NA	NA	NA	NA	NA	X	X	X	X	NA	NA	NA	NA	NA	NA	NA	NA	NA	NA
n-Butylbenzene			X	X	NA	NA	NA	NA	NA	X	X	X	X	NA	NA	NA	NA	NA	NA	NA	NA	NA	NA
sec-Butylbenzene			X	X	NA	NA	NA	NA	NA	X	X	X	X	NA	NA	NA	NA	NA	NA	NA	NA	NA	NA
p- Isopropyltoluene			X	X	NA	NA	NA	NA	NA	X	X	X	X	NA	NA	NA	NA	NA	NA	NA	NA	NA	NA
Isopropyl Ether			X	X	NA	NA	NA	NA	NA	X	X	X	X	NA	NA	NA	NA	NA	NA	NA	NA	NA	NA
Lead (Pb)	15	1.5	7.7	X	NA	NA	NA	NA	NA	X	NA	NA	NA	NA	NA	3	X	NA	NA	NA	NA	NA	NA
Detected PAH's																							
Acenaphthene			X	X	NA	NA	NA	NA	NA	NA	NA	NA	NA	NA	NA	NA	X	NA	NA	NA	NA	NA	NA
Acenaphthylene			X	X	NA	NA	NA	NA	NA	NA	NA	NA	NA	NA	NA	NA	X	NA	NA	NA	NA	NA	NA
Fluorene			X	X	NA	NA	NA	NA	NA	NA	NA	NA	NA	NA	NA	NA	X	NA	NA	NA	NA	NA	NA
Naphthalene	40	8	X	X	NA	NA	NA	NA	NA	NA	NA	NA	NA	NA	NA	NA	X	NA	NA	NA	NA	NA	NA
1-Methyl Naphthalene			X	X	NA	NA	NA	NA	NA	NA	NA	NA	NA	NA	NA	NA	X	NA	NA	NA	NA	NA	NA
2-Methyl Naphthalene			X	X	NA	NA	NA	NA	NA	NA	NA	NA	NA	NA	NA	NA	X	NA	NA	NA	NA	NA	NA
Pyrene	250	50	X	X	NA	NA	NA	NA	NA	NA	NA	NA	NA	NA	NA	NA	0.048	NA	NA	NA	NA	NA	NA
Benzo(k)fluoranthene			X	X	NA	NA	NA	NA	NA	NA	NA	NA	NA	NA	NA	NA	0.12	NA	NA	NA	NA	NA	NA

Note: All values are in ug/L. ug/L is equal to parts-per-billion (ppb).
X = Not Detected NA = Not Analyzed
* = Enforcement Standards are for total xylenes.
Exceeds Enforcement Standards are in bold text
Exceeds Preventive Action Limit are in italic text

Table 5g
Groundwater Analytical Results
Krist Oil Comapany
Park Falls, Wisconsin

			Monitoring Well PZ-1																						
Parameter	ES	PAL	7/7/1993	10/1/1993	1/3/1994	4/20/1994	7/21/1994	11/29/1994	4/10/1995	7/18/1995	11/20/1995	2/16/1996	8/27/1996	3/31/1997	9/18/1997	3/30/1998	10/1/1998	9/2/1999	6/28/2000	9/28/2000	1/3/2001	5/3/2001	3/18/2003	6/25/2003	6/23/2005
GRO			X	X	X	239(4*)	X	X	X	X	X	X	X	NA	NA	NA	NA	NA	NA	NA	NA	NA	NA	NA	NA
DRO			65.5(4)	X	81.1(3,4)	822(3,4)	215(3,4)	467(3,4)	184(3,4)	X	NA	NA	140	NA	NA	NA	NA	NA	NA	NA	NA	NA	NA	NA	NA
Detected VOC's																									
Benzene	5	0.5	1.9	X	X	X	0.7	X	X	X	X	X	1.58	X	X	0.2	X	0.238	<0.15	<0.15	0.597	<0.15	<0.45	<0.30	< 0.14
Ethylbenzene	700	140	2.6	X	X	X	X	X	X	X	X	X	X	X	X	0.1	X	X	<0.5	<0.5	<0.5	<0.5	<0.82	<0.60	< 0.4
Toluene	1,000	200	1.5	X	X	X	X	X	X	X	X	X	X	X	X	0.2	X	X	<0.4	<0.4	<0.4	<0.4	<0.68	<0.58	< 0.36
o-Xylene	10,000	1,000	4.7(6)	X	X	X	X	X	X	X	X	X	2.63	X	X	X	X	X	<0.15	<0.15	<0.15	<0.15	<0.77	<00.64	< 0.74
m&p Xylene	10,000	1,000	2.4	X	X	X	X	X	X	X	X	X	1.04	X	X	-	X	X	<0.4	<0.4	<0.4	<0.4	<1.7	<1.2	< 0.36
MTBE	60	12	X	X	X	X	X	X	X	X	X	X	X	X	X	X	X	X	<0.3	<0.3	<0.3	<0.3	*19*	*33*	*19*
Total Trimethylbenzene	480	96	X	X	X	X	X	X	X	X	X	X	X	X	X	X	X	X	<0.15	<0.15	<0.15	<0.15	<0.94	<0.52	< 0.40
Naphthalene	40	8	NA	NA	NA	NA	NA	NA	NA	NA	NA	NA	NA	NA	NA	NA	NA	NA	NA	NA	NA	NA	<0.89	NA	< 0.47
1,2,4-Trichlorobenzene			X	X	NA	NA	NA	NA	NA	X	X	X	X	NA	NA	NA	NA	NA	NA	NA	NA	NA	NA	NA	NA
Isopropylbenzene			X	X	NA	NA	NA	NA	NA	X	X	X	X	NA	NA	NA	NA	NA	NA	NA	NA	NA	NA	NA	NA
n-Propylbenzene			X	X	NA	NA	NA	NA	NA	X	X	X	X	NA	NA	NA	NA	NA	NA	NA	NA	NA	NA	NA	NA
n-Butylbenzene			X	X	NA	NA	NA	NA	NA	X	X	X	X	NA	NA	NA	NA	NA	NA	NA	NA	NA	NA	NA	NA
sec-Butylbenzene			X	X	NA	NA	NA	NA	NA	X	X	X	X	NA	NA	NA	NA	NA	NA	NA	NA	NA	NA	NA	NA
p- Isopropyltoluene			X	X	NA	NA	NA	NA	NA	X	X	X	X	NA	NA	NA	NA	NA	NA	NA	NA	NA	NA	NA	NA
Isopropyl Ether			X	X	NA	NA	NA	NA	NA	X	X	X	X	NA	NA	NA	NA	NA	NA	NA	NA	NA	NA	NA	NA
Lead (Pb)	15	1.5	2.8	X	NA	NA	NA	NA	NA	X	NA	NA	NA	NA	NA	1	X	NA	NA	NA	NA	NA	NA	NA	NA
Detected PAH's																									
Acenaphthene			X	X	NA	NA	NA	X	NA	NA	NA	NA	X	NA	NA	NA	X	NA	NA	NA	NA	NA	NA	NA	NA
Acenaphthylene			X	X	NA	NA	NA	X	NA	NA	NA	NA	X	NA	NA	NA	X	NA	NA	NA	NA	NA	NA	NA	NA
Fluorene			X	X	NA	NA	NA	X	NA	NA	NA	NA	X	NA	NA	NA	X	NA	NA	NA	NA	NA	NA	NA	NA
Naphthalene	40	8	X	X	NA	NA	NA	X	NA	NA	NA	NA	X	NA	NA	NA	X	NA	NA	NA	NA	NA	NA	NA	NA
1-Methyl Naphthalene			X	X	NA	NA	NA	X	NA	NA	NA	NA	X	NA	NA	NA	X	NA	NA	NA	NA	NA	NA	NA	NA
2-Methyl Naphthalene			X	X	NA	NA	NA	X	NA	NA	NA	NA	X	NA	NA	NA	X	NA	NA	NA	NA	NA	NA	NA	NA
Pyrene	250	50	X	X	NA	NA	NA	X	NA	NA	NA	NA	X	NA	NA	NA	0.18	NA	NA	NA	NA	NA	NA	NA	NA

Note: All values are in ug/L. ug/L is equal to parts-per-billion (ppb).
X = Not Detected NA = Not Analyzed
* = Enforcement Standards are for total xylenes.
Exceeds Enforcement Standards are in bold text
Exceeds Preventive Action Limit are in italic text

Table 5h
Groundwater Analytical Results
Krist Oil Company
Park Falls, Wisconsin

	RW3		
Parameter	**ES**	**PAL**	**6/23/2005**
Detected VOC's			
Benzene	5	0.5	**61**
Ethylbenzene	700	140	**1,600**
Toluene	1,000	200	**6,600**
Total Xylene	10,000	1,000	*8,400*
MTBE	60	12	*< 18*
Total Trimethylbenzene	480	96	**1,650**
Naphthalene	40	8	**340**

Note: All values are in ug/L. ug/L is equal to parts-per-billion (ppb).
X = Not Detected
* = Enforcement Standards are for total xylenes.
Exceeds Enforcement Standards are in bold text
Exceeds Preventive Action Limit are in italic text

Table 5i
Groundwater Analytical Results
Krist Oil Company
Park Falls, Wisconsin

	GP Annies		
Parameter	**ES**	**PAL**	**6/23/2005**
Detected VOC's			
Benzene	5	0.5	< 0.14
Ethylbenzene	700	140	< 0.40
Toluene	1,000	200	< 0.36
Total Xylene	10,000	1,000	< 0.74
MTBE	60	12	< 0.36
Total Trimethylbenzene	480	96	< 0.40
Detected PAH's			
1-Methyl Naphthalene			< 0.21
2-Methyl Naphthalene			< 0.23
Acenaphthene			< 0.17
Acenaphthylene			< 0.17
Anthracene			< 0.24
Benzo(a)anthracene			< 0.32
Benzo(a)pyrene	0.2	0.02	0.44*
Benzo(b)fluoranthene	0.2	0.02	0.37*
Benzo(ghi)perylene			0.88*
Benzo(k)fluoranthene			< 0.40
Chrysene	0.2	0.02	0.46*
Dibenz(a,h)anthracene			< 0.39
Fluoranthene	400	80	0.54*
Fluorene	400	80	< 0.19
Indeno(1,2,3-cd)pyrene			0.39*
Naphthalene	40	8	< 0.26
Phenanthrene			< 0.24
Pyrene	250	50	0.54*

Note: All values are in ug/L. ug/L is equal to parts-per-billion (ppb).
X = Not Detected NA = Not Analyzed
* = Result between the LOD and LOQ, considered to be an estimate
Exceeds Enforcement Standards are in bold text
Exceeds Preventive Action Limit are in italic text

TABLE 2
Tank Removal Soil Analytical Results
Krist Oil/Citgo Quik Food Mart
Park Falls, WI

			Date-->	6/29/92	6/29/92	6/29/92	6/29/92	6/29/92	6/29/92	6/29/92	6/29/92
			Sample-->	Tank A N.	Tank A S.	Tank B N.	Tank B S.	Tank C N.	Tank C S.	Tank D N.	Tank D S.
Detected PVOC's	RCL	Table 1	Table 2								
GRO		100		11.9	**315**	**4,430**	**227**	**2,330**	41.7	**2,300**	**537**
Benzene	5.5	8,500	1,100	<230	<230	<17,000	<230	<12,000	<200	<200	<200
Ethylbenzene	2,900	4,600		<450	<450	**37,600**	1,200	<25000	<300	5,400	700
Methyl t-Butyl Ether	-	-		NA	NA	NA	NA	NA	NA	NA	NA
Toluene	1,500	38,000		<230	<230	**110,000**	**3,100**	<12,000	<200	**15,400**	**3,600**
1,2,4-Trimethylbenzene	-	83,000		NA	NA	NA	NA	NA	NA	NA	NA
1,3,5-Trimethylbenzene	-	16,000		NA	NA	NA	NA	NA	NA	NA	NA
Xylenes (Total)	4,100	42,000		<330	3,300	**658,000**	**29,800**	**157,400**	300	**251,100**	**35,600**

			Date-->	6/29/92	6/29/92	6/29/92	6/29/92	6/29/92
			Sample-->	Tank E N.	Tank E S.	Tank F E.	Tank F W.	Tank G E.
Detected PVOC's	RCL	Table 1	Table 2					
GRO				11	<6.0	21	<6.0	**3,000**
Benzene	5.5	8,500	1,100	<200	<200	<200	<200	<15,000
Ethylbenzene	2,900	4,600		<400	<400	<400	<400	<30,000
Methyl t-Butyl Ether	-	-		NA	NA	NA	NA	NA
Toluene	1,500	38,000		200	400	<200	<200	**50,500**
1,2,4-Trimethylbenzene	-	83,000		NA	NA	NA	NA	NA
1,3,5-Trimethylbenzene	-	16,000		NA	NA	NA	NA	NA
Xylenes (Total)	4,100	42,000		1,000	500	<400	<400	**401,000**

Notes:

All values are reported in ug/kg (parts per billion) except for GRO
RCL - NR 720 Soil Residual Contaminant Level
NR 746 Table 1 value exceedences are in bold text

F:\REIPROJ\0001-0199\0059\REPORTS\phase II-closure\[Table 2.xls]GPSOIL

TABLE 3a
Preremedial Soil Analytical Results
Krist Oil/Citgo Quik Food Mart
Park Falls, WI

			Date-->	1/21/93	1/21/93	1/21/93	1/21/93	1/21/93	1/21/93	1/21/93	1/21/93	1/21/93	1/21/93
			Sample-->	B-1 (MW-1)	B-1 (MW-1)	B-2 (MW-2)	B-2 (MW-2)	B-3 (MW-3)	B-3 (MW-3)	B-4	B-4	B-5	B-5
		Sample Depth--(Feet)>		7.5-9.5	17.5-19.5	7.5-9.5	12.5-14.5	7.5-9.5	12.5-14.5	7.5-9.5	12.5-14.5	7.5-9.5	12.5-14.5
Detected PVOC's	RCL	Table 1	Table 2										
DRO	100	-	-	6.13	*<5	<5	<5	<5	<5	<5	<5	261	*940
GRO	100	-	-	<5.0	*29.9	<5.0	<5.0	5.87	<5.0	<5.0	<5.0	474	*607
Benzene	5.5	8,500	1,100	<140	***1010**	<140	<170	<170	<110	<130	<130	<1100	*<0170
Ethylbenzene	2,900	4,600	-	<230	*752	323	<330	<330	<230	<250	<250	<2300	***6,860**
Methyl t-Butyl Ether	-	-	-	<560	*<560	<560	<650	<650	<440	<520	<520	<4500	*<0650
Toluene	1,500	38,000	-	<140	***2070**	251	386	346	306	320	275	**8,750**	***17,200**
1,2,4-Trimethylbenzene	-	83,000	-	<290	*1370	<290	<330	<330	252	<250	<250	18,200	*56,900
1,3,5-Trimethylbenzene	-	16,000	-	<290	*305	<290	<330	<330	<0.23	<250	<0250	10,300	*23,900
Xylenes (Total)	4,100	42,000	-	336	*3610	567	341	347	745	887	435	**36,600**	***67,900**
PAH Parameters													
Acenaphthene	38,000	-	-	NA	*8.18	NA	<3.5	NA	<3.9	NA	<3.9	NA	NA
Acenaphthylene	700	-	-	NA	*<14	NA	<14	NA	<15	NA	<15	NA	NA
Anthracene	3,000,000	-	-	NA	*<0.71	NA	<0.71	NA	<0.78	NA	<0.78	NA	NA
Benzo (a) Anthracene	17,000	-	-	NA	*<0.71	NA	<0.71	NA	<0.78	NA	<0.78	NA	NA
Benzo (B) Fluoranthene	360,000	-	-	NA	*<0.71	NA	<0.71	NA	<0.78	NA	<0.78	NA	NA
Benso (k) Fluoranthene	870,000	-	-	NA	*<0.71	NA	<0.71	NA	<0.78	NA	<0.78	NA	NA
Benzo (a) Pyrene	48,000	-	-	NA	*<0.71	NA	<0.71	NA	<0.78	NA	<0.78	NA	NA
Benzo (ghi) Perylene	6,800,000	-	-	NA	*<3.5	NA	<3.5	NA	<3.9	NA	<3.9	NA	NA
Chrysene	37,000	-	-	NA	*<3.5	NA	<3.5	NA	<3.9	NA	<3.9	NA	NA
Dibenzo (a,h) Anthracene	38,000	-	-	NA	*<3.5	NA	<3.5	NA	<3.9	NA	<3.9	NA	NA
Fluoranthene	500,000	-	-	NA	*<0.71	NA	<3.5	NA	<0.78	NA	<0.78	NA	NA
Fluorene	100,000	-	-	NA	*<0.71	NA	<0.71	NA	<0.78	NA	<0.78	NA	NA
Indeno (1,2,3-cd) Pyrene	680,000	-	-	NA	*<3.5	NA	<0.71	NA	<3.9	NA	<3.9	NA	NA
Naphthalene	400	-	-	NA	*118	NA	<3.5	NA	<3.9	NA	<3.9	NA	NA
Phenanthrene	1,800	-	-	NA	*<0.71	NA	<3.5	NA	<0.78	NA	<0.78	NA	NA
Pyrene	8,700,000	-	-	NA	*<3.5	NA	<0.71	NA	<3.9	NA	<3.9	NA	NA
1-Methyl Napthalene	23,000	-	-	NA	*133	NA	<14	NA	<15	NA	<15	NA	NA
2-Methyl Naphthalene	20,000	-	-	NA	*136	NA	<14	NA	<15	NA	<15	NA	NA

Notes:

All values are reported in ug/kg (parts per billion)
RCL - NR 720 Soil Residual Contaminant Level
NR 746 Table 1 value exceedences are in bold text
* - Indicates soil sample collected below the water table

F:\REIPROJ\0001-0199\0059\REPORTS\phase II-closure\[Table 3.xls]Table 1

TABLE 3b
Preremedial Soil Analytical Results
Krist Oil/Citgo Quik Food Mart
Park Falls, WI

			Date-->	6/29/93	6/29/93	6/29/93	6/29/93	6/30/93	6/30/93	6/30/93	6/30/93
			Sample-->	B-6 (MW-4)	B-6 (MW-4)	B-7 (MW-5)	B-7 (MW-5)	B-8 (MW-6)	B-8 (MW-6)	B-9	B-9
		Sample Depth--(Feet)>		5-7	12.5-14.5	9-11	17-19	7-9	9-11	7.5-9.5	10-12
Detected PVOC's	RCL	Table 1	Table 2								
DRO				<5.0	<5.0	<5.0	<5.0	<5.0	<5.0	<5.0	<5.0
GRO				<5.0	<5.0	<5.0	<5.0	<5.0	<5.0	<5.0	<5.0
Benzene	5.5	8,500	1,100	<100	<200	<100	<200	<100	<100	<100	<100
Ethylbenzene	2,900	4,600		<200	<300	<200	<300	<200	<300	<300	<200
Methyl t-Butyl Ether	-	-		<400	<600	<300	<600	<300	<500	<500	<400
Toluene	1,500	38,000		<100	<200	<100	<200	<100	<100	<100	<100
1,2,4-Trimethylbenzene	-	83,000		<200	<300	<200	<300	<200	<300	<300	<200
1,3,5-Trimethylbenzene	-	16,000		<200	<300	<200	<300	<200	<300	<300	<200
Xylenes (Total)	4,100	42,000		<200	<300	<200	<300	<200	<300	<300	<200
PAH Parameters											
Acenaphthene	38,000	-	-	NA	<4.0	NA	<3.7	NA	<3.7	NA	<3.6
Acenaphthylene	700	-	-	NA	<16	NA	<15	NA	<15	NA	<15
Anthracene	3,000,000	-	-	NA	<3.2	NA	<3.0	NA	<2.9	NA	<2.9
Benzo (a) Anthracene	17,000	-	-	NA	<1.6	NA	<1.5	NA	<1.5	NA	<1.5
Benzo (B) Fluoranthene	360,000	-	-	NA	<1.2	NA	<1.1	NA	<1.1	NA	<1.1
Benso (k) Fluoranthene	870,000	-	-	NA	<3.2	NA	<3.0	NA	<2.9	NA	<2.9
Benzo (a) Pyrene	48,000	-	-	NA	<2.4	NA	<2.2	NA	<2.2	NA	<2.1
Benzo (ghi) Perylene	6,800,000	-	-	NA	<4.0	NA	<3.7	NA	<3.7	NA	<3.6
Chrysene	37,000	-	-	NA	<4.0	NA	<3.7	NA	<3.7	NA	<3.6
Dibenzo (a,h) Anthracene	38,000	-	-	NA	<4.3	NA	<4.0	NA	<4.0	NA	<4.0
Fluoranthene	500,000	-	-	NA	<8.7	NA	<8.1	NA	<8.0	NA	<7.9
Fluorene	100,000	-	-	NA	<2.4	NA	<2.2	NA	<2.2	NA	<2.1
Indeno (1,2,3-cd) Pyrene	680,000	-	-	NA	<4.0	NA	<3.7	NA	<3.7	NA	<3.6
Naphthalene	400	-	-	NA	<4.3	NA	<4.0	NA	<4.0	NA	<4.0
Phenanthrene	1,800	-	-	NA	<2.0	NA	<1.9	NA	<1.5	NA	<1.8
Pyrene	8,700,000	-	-	NA	<4.0	NA	<3.7	NA	<3.7	NA	<3.6
1-Methyl Napthalene	23,000	-	-	NA	<16	NA	<15	NA	<15	NA	<15
2-Methyl Naphthalene	20,000	-	-	NA	<16	NA	<15	NA	<15	NA	<15
Lead				7.1	3.9	NA	4.7	NA	6.8	NA	12.2

Notes:

All values are reported in ug/kg (parts per billion)
RCL - NR 720 Soil Residual Contaminant Level
NR 746 Table 1 value exceedences are in bold text

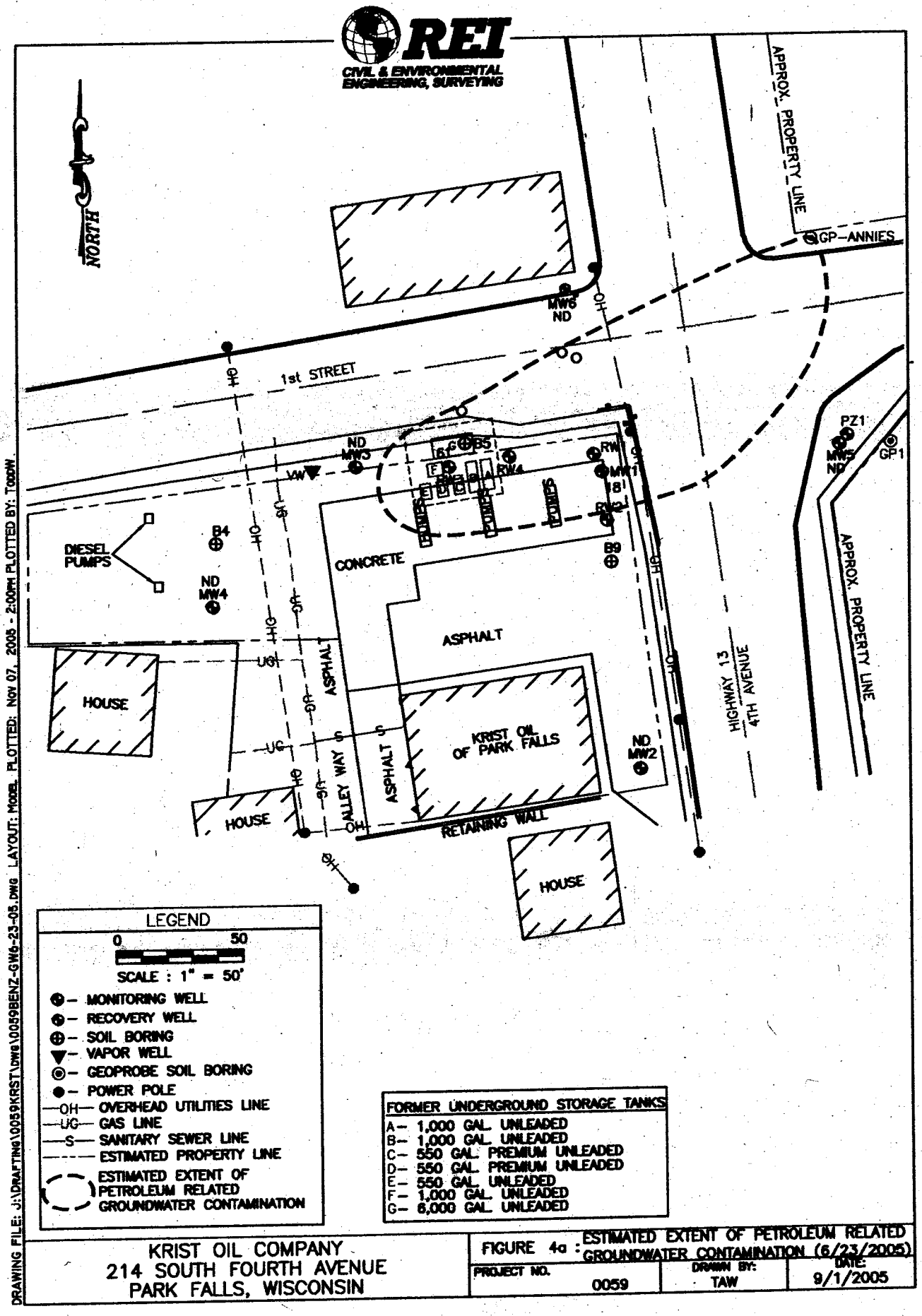

KRIST OIL COMPANY
214 SOUTH FOURTH AVENUE
PARK FALLS, WISCONSIN

FIGURE 4a : ESTIMATED EXTENT OF PETROLEUM RELATED GROUNDWATER CONTAMINATION (6/23/2005)

PROJECT NO.	DRAWN BY:	DATE:
0059	TAW	9/1/2005

Table 1
Groundwater Elevation Data
Krist Oil/Citgo Quik Food Mart
Park Falls, WI

Well	MW1	MW2	MW3	MW4	MW5	MW6	PZ1	RW1	RW2	RW3	RW4
TOC Elevation	1514.45	1515.14	1515.64	1516.91	1511.84	1514.30	1511.56	1513.66	1513.93	1514.52	1514.26
TOC Resurvey (10/16/95)	1514.34		1515.70								
Ground Elevation	1514.99	1515.58	1516.15	1517.34	1512.22	1515.14	1512.22	1515.12	1515.12	1515.78	1515.51
Depth to Water (from TOC)											
02/23/93	15.25	13.43	12.13	NA	NA	NA	NA	NA	NA	NA	NA
06/18/93	13.77	10.77	10.00	NA	NA	NA	NA	NA	NA	NA	NA
07/07/93	NA	10.41	9.72	9.76	10.01	12.15	10.57	NA	NA	NA	NA
10/01/93	NA	11.86	10.63	11.01	11.78	13.51	11.62	NA	NA	NA	NA
01/03/94	NA	12.78	11.42	11.69	12.50	14.13	20.00	NA	NA	NA	NA
04/20/94	NA	13.57	11.70	12.04	13.06	14.58	13.18	NA	NA	NA	NA
07/21/94	NA	12.14	10.75	11.09	12.00	13.59	12.12	NA	NA	NA	NA
11/29/94	NA	11.23	10.36	10.57	11.52	13.15	11.34	NA	NA	NA	NA
04/10/95	NA	13.16	11.83	12.00	12.67	14.41	12.81	NA	NA	NA	NA
07/18/95	NA	11.68	10.56	10.96	11.66	13.27	11.77	NA	NA	NA	NA
10/16/95	NA	NA	NA	NA	NA	NA	NA	11.49	11.41	9.96	10.04
11/20/95	NA	10.77	10.09	10.40	10.88	12.73	11.05	NA	NA	NA	NA
02/16/96	NA	13.35	11.98	12.27	12.84	14.39	12.97	NA	NA	NA	NA
08/27/96	NA	11.17	11.52	10.90	12.26	14.74	12.57	NA	NA	NA	NA
03/31/97	NA	12.81	11.60	11.96	12.36	13.45	12.44	13.06	NA	9.00	9.40
04/30/97	16.13	11.27	11.32	10.67	13.15	14.84	12.80	27.00	25.40	18.34	27.22
09/18/97	NA	11.78	11.94	11.12	11.76	13.43	11.88	NA	NA	NA	NA
11/06/97	12.56	10.45	9.58	10.01	10.75	12.44	10.53	NA	NA	NA	NA
11/07/97	12.56	10.45	9.60	10.10	10.75	12.43	10.52	7.92	NA	NA	NA
03/30/98	16.58	13.27	12.50	11.82	13.73	15.22	13.45	NA	NA	NA	NA
10/01/98	NA	13.68	11.82	12.37	13.15	14.59	13.26	NA	NA	NA	NA
09/01/99	11.52	11.27	10.10	10.46	11.35	12.92	12.54	NA	NA	NA	NA
06/29/00	NA	11.17	10.02	10.38	11.42	12.69	10.98	NA	NA	NA	NA
09/28/00	11.68	12.34	10.84	11.14	11.97	13.53	11.95	NA	NA	NA	NA
01/03/01	13.03	13.62	11.93	NA	12.97	14.54	12.89	NA	NA	NA	NA
05/03/01	11.70	11.41	10.68	10.41	11.25	12.92	11.39	NA	NA	NA	NA
06/25/03	10.89	NA	NA	NA	11.09	NA	11.14	NA	NA	NA	NA
06/23/05	11.80	11.31	10.91	11.15	11.79	13.48	11.94	NA	NA	10.40	NA
Water Elevation											
02/23/93	1499.20	1501.71	1503.51	NA	NA	NA	NA	NA	NA	NA	NA
06/18/93	1500.68	1504.37	1505.64	NA	NA	NA	NA	NA	NA	NA	NA
07/07/93	NA	1504.73	1505.92	1507.15	1501.83	1502.15	1500.99	NA	NA	NA	NA
10/01/93	NA	1503.28	1505.01	1505.90	1500.06	1500.79	1499.94	NA	NA	NA	NA
01/03/94	NA	1502.36	1504.22	1505.22	1499.34	1500.17	1491.56	NA	NA	NA	NA
04/20/94	NA	1501.57	1503.94	1504.87	1498.78	1499.72	1498.38	NA	NA	NA	NA
07/21/94	NA	1503.00	1504.89	1505.82	1499.84	1500.71	1499.44	NA	NA	NA	NA
11/29/94	NA	1503.91	1505.28	1506.34	1500.32	1501.15	1500.22	NA	NA	NA	NA
04/10/95	NA	1501.98	1503.81	1504.91	1499.17	1499.89	1498.75	NA	NA	NA	NA
07/18/95	NA	1503.46	1505.08	1505.95	1500.18	1501.03	1499.79	NA	NA	NA	NA
10/16/95	NA	NA	NA	NA	NA	NA	NA	1502.17	1502.52	1504.56	1504.22
11/20/95	NA	1504.37	1505.61	1506.51	1500.96	1501.57	1500.51	NA	NA	NA	NA
02/16/96	NA	1501.79	1503.72	1504.64	1499.00	1499.91	1498.59	NA	NA	NA	NA
08/27/96	NA	1503.97	1504.18	1506.01	1499.58	1499.56	1498.99	NA	NA	NA	NA
03/31/97	NA	1502.33	1504.10	1504.95	1499.48	1500.85	1499.12	1500.60	NA	1505.52	1504.86
04/30/97	1498.21	1503.87	1504.38	1506.24	1498.69	1499.46	1498.76	1486.66	1488.53	1496.18	1487.04
09/18/97	NA	1503.36	1503.76	1505.79	1500.08	1500.87	1499.68	NA	NA	NA	NA
11/06/97	1501.78	1504.69	1506.12	1506.90	1501.09	1501.86	1501.03	NA	NA	NA	NA
11/07/97	1501.78	1504.69	1506.10	1506.81	1501.09	1501.87	1501.04	1505.74	NA	NA	NA
03/30/98	1497.76	1501.87	1503.20	1505.09	1498.11	1499.08	1498.11	NA	NA	NA	NA
10/01/98	NA	1501.46	1503.88	1504.54	1498.69	1499.71	1498.30	NA	NA	NA	NA
09/01/99	1502.82	1503.87	1505.60	1506.45	1500.49	1501.38	1499.02	NA	NA	NA	NA
06/29/00	NA	1503.97	1505.68	1506.53	1500.42	1501.61	1500.58	NA	NA	NA	NA
09/28/00	1502.66	1502.80	1504.86	1505.77	1499.87	1500.77	1499.61	NA	NA	NA	NA
01/03/01	1501.31	1501.52	1503.77	NA	1498.87	1499.76	1498.67	NA	NA	NA	NA
05/03/01	1502.64	1503.73	1505.02	1506.50	1500.59	1501.38	1500.17	NA	NA	NA	NA
06/25/03	1503.45	NA	NA	NA	1500.75	NA	1500.42	NA	NA	NA	NA
06/23/05	1502.54	1503.83	1504.79	1505.76	1500.05	1500.82	1499.62	NA	NA	1504.12	NA
Average Depth to Water (from Ground Surface)	13.66	12.41	11.49	11.49	12.33	14.47	12.97	16.33	19.59	13.19	16.80
Average Elevation of Water (at Groundwater Surface)	1501.24	1503.17	1504.70	1505.85	1499.89	1500.67	1499.25	1498.79	1495.53	1502.60	1498.71

Note : All data is referenced to a U.S.G.S. Benchmark (feet above Mean Sea Level)
NA = Not Available

F:\REISHARE\LARSEN\59 Park Falls\59 Table 1.xlsgwelev

REI
CIVIL & ENVIRONMENTAL ENGINEERING, SERVICING

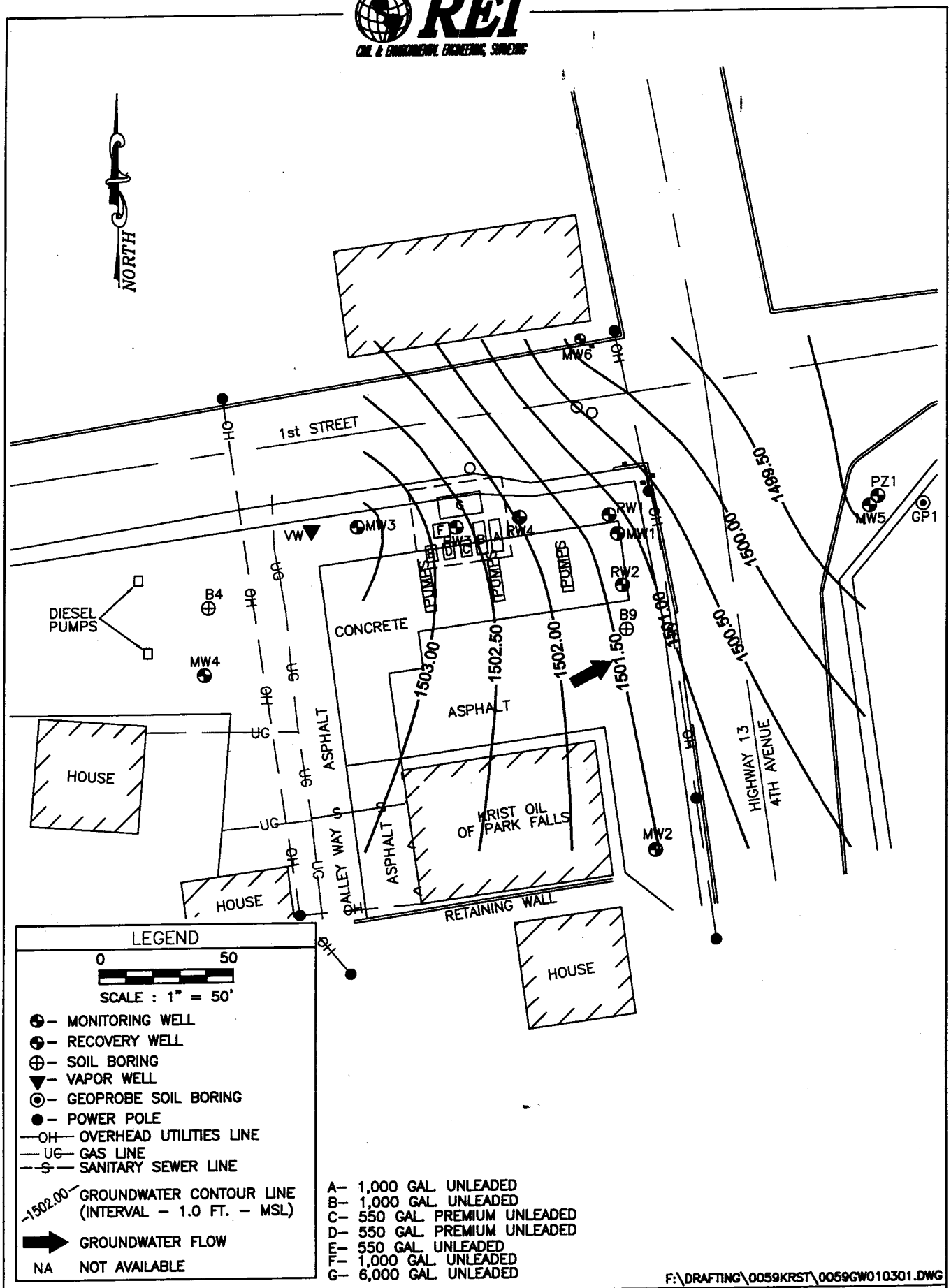

KRIST OIL COMPANY
214 SOUTH FOURTH AVENUE
PARK FALLS, WISCONSIN

FIGURE 3d: GROUNDWATER CONTOUR MAP (1/3/01)

PROJECT NO.	DRAWN BY:	DATE:
#0059	TAW/TJR	03/26/04

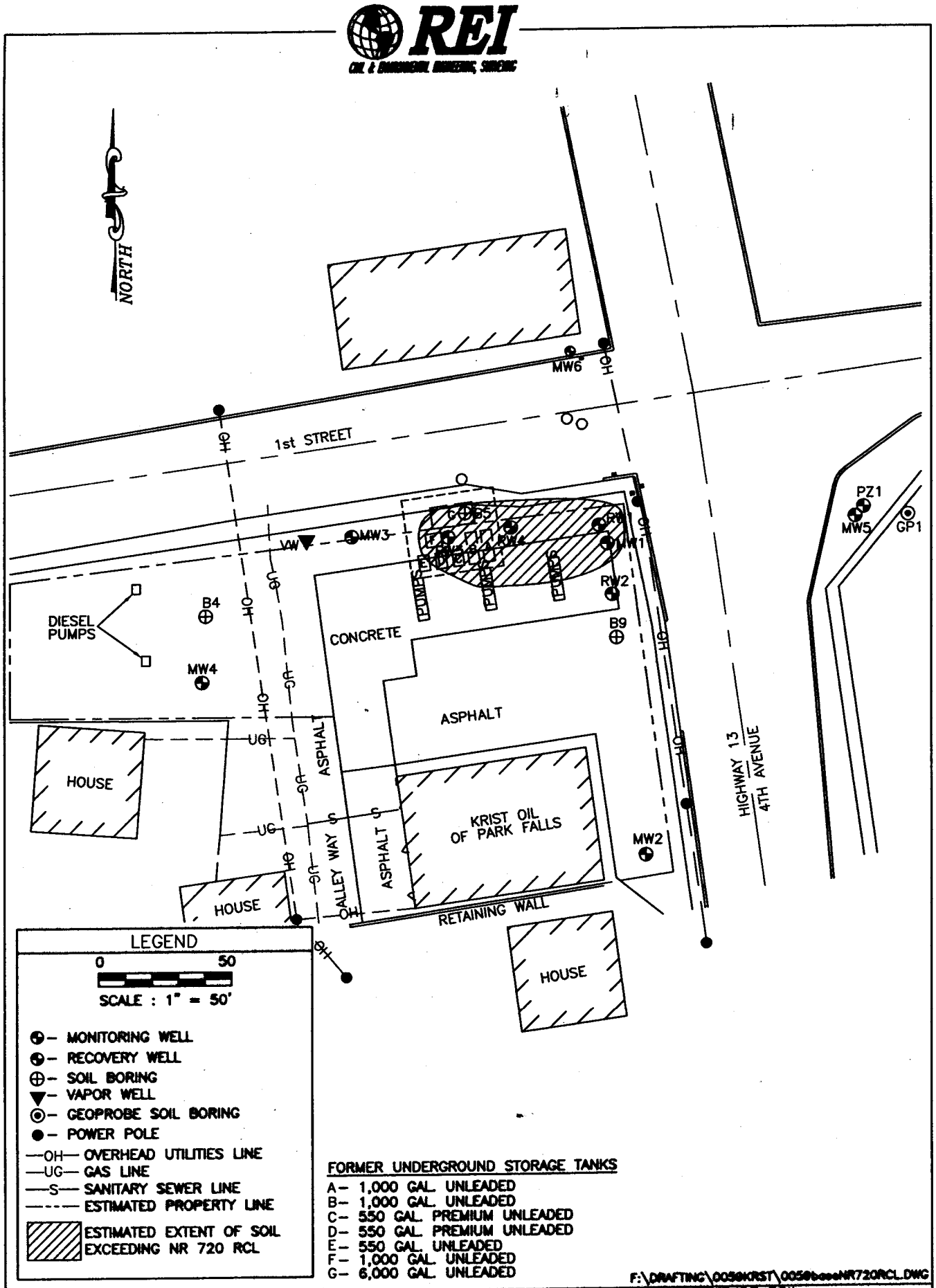

KRIST OIL COMPANY 214 SOUTH FOURTH AVENUE PARK FALLS, WISCONSIN	FIGURE 6 : ESTIMATED EXTENT OF SOIL EXCEEDING NR 720 RCL		
	PROJECT NO. #0059	DRAWN BY: TAW/MMJ	DATE: 5-14-04

REI
CIVIL & ENVIRONMENTAL
ENGINEERING, SURVEYING

2002 Small Business of the Year

May 5, 2004

Krist Oil Company
Attn: Mr. Krist Atanasoff
303 Selden Road
Iron River, MI 49935

Subject: Deed Verification
Citgo Quik Food Mart – Park Falls, WI
214 South Fourth Avenue
Park Falls, WI 54552
BRRTs #03-51-000484
PECFA Claim #54552-1117-14

Dear Mr. Atanasoff:

The Department of Natural Resources requires a signed statement from the property owner that the attached legal description is correct. Please review the attached deed and if the deed is accurate please sign at the bottom of this page and return to me as soon as possible so this can be submitted with the closure report.

If you have any questions or comments, please contact our office at (715) 675-9784.

Sincerely,
REI

Keith Klebenow
Environmental Scientist/Project Manager

Mr. Krist Atanasoff
Krist Oil Company

Enclosure: (A/S)

F:\REIPROJ\0001-0199\0059\LETTERS\CLIENT\0059dl1.doc

4080 N. 20TH AVENUE • WAUSAU, WI 54401 • TOLL FREE: 1.877.734.7745 (REI.SPIL) • TEL: 715.675.9784
FAX: 715.675.4060 • mail@REIengineering.com • www.REIengineering.com

REI
CIVIL & ENVIRONMENTAL
ENGINEERING, SURVEYING

2002 Small Business of the Year

May 19, 2004

City of Park Falls
Attn: Mr. Dennis Wartgow
P.O. 146
Park Falls, WI 54552

Subject: Notification of Residual Contamination
Krist Oil Company/Citgo Quik Food Mart
214 South Fourth Avenue
Park Falls, WI 54552
WDNR BRRTS #03-51-000484
Commerce #54552-1117-14

Dear Mr. Wartgow:

Based on the site investigation and remedial documentation, it has been determined that there is residual soil and or groundwater contamination in a public street or highway right-of-way at the intersection of 1st Street and 4th Avenue (see attached maps). Section NR 726.05(2)(b)4, Wis. Adm. Code, requires the owner to provide written notification of the presence of residual soil and/or groundwater contamination to the clerk of the town and county or municipality where the right-of-way is located and to the municipal department or state agency that maintains the right-of-way.

To document that the City of Park Falls has received and reviewed this letter as notification, the WDNR is requiring a written response. After reviewing, please sign this letter of notification and return to REI to my attention.

If you have any questions or comments, please contact our office at (715) 675-9784.

Sincerely,
REI

Keith A. Klebenow
Environmental Scientist

Acknowledgement of Notification
City of Park Falls

Name _____
Title _____

Enclosure: (A/S)

F:\REIPROJ\0001-0199\0059\LETTERS\Other\59al4.doc

4080 N. 20TH AVENUE • WAUSAU, WI 54401 • TOLL FREE: 1.877.734.7745 (REI.SPIL) • TEL: 715.675.9784
FAX: 715.675.4060 • mail@REIengineering.com • www.REIengineering.com

Keith Klebenow

From: TeBeest, Sharlene [sharlene.tebeest@dot.state.wi.us]
Sent: Tuesday, May 18, 2004 3:36 PM
To: 'Kklebenow@REIengineering.com'
Subject: RE: Notification of Contamination Within Right of way

Thank you Keith,
I've received your notice.

Shar
Shar Te Beest
Hazardous Materials Specialist /District 1 Liaison
Wisconsin Department of Transportation
Bureau of Equity and Environmental Services
Phone (608) 266-1476; Fax (608) 266-7818;
Cell (608) 692-4546
e-mail: sharlene.tebeest@dot.state.wi.us
<mailto:sharlene.tebeest@dot.state.wi.us>

-----Original Message-----
From: Keith Klebenow [mailto:Kklebenow@REIengineering.com]
Sent: Tuesday, May 18, 2004 3:34 PM
To: 'sharlene.Tebeest@dot.State.wi.us'
Subject: Notification of Contamination Within Right of way

Sharlene,
Attached is the notification of contamination within the right of way at the Krist Oil convenience store in Park Falls. I have also attached a copy of the estimated extent of soil and groundwater contamination. The City of Park Falls has also been notified. Please call or email me with any questions.

Keith Klebenow
Environmental Scientist
REI
4080 N. 20th Ave.
Wausau, WI 54401
Ph: (715) 675-9784
Fax: (715) 675-4060
Kklebenow@REIengineering.com
www.REIengineering.com

REI is a full service civil and environmental engineering, land planning and
surveying, and safety consulting firm. Locally owned and operated, our team
of professionals at REI provides comprehensive services and practical solutions.
2002 Small Business of the Year