GIS REGISTRY INFORMATION

SITE NAME: Georgia Pacific Lionite

BRRTS #: 03-51-000111

CLOSURE DATE: 8/15/02

STREET ADDRESS: Depot Street

CITY: Phillips

SOURCE PROPERTY GPS COORDINATES (meters in WTM91 projection): X= _____ Y= _____

OFF-SOURCE CONTAMINATION (>ES): ☐ Yes ☒ No

IF YES, STREET ADDRESS 1: _____

GPS COORDINATES (meters in WTM91 projection): X= _____ Y= _____

IF YES, STREET ADDRESS 2: _____

GPS COORDINATES (meters in WTM91 projection): X= _____ Y= _____

IF YES, STREET ADDRESS 3: _____

GPS COORDINATES (meters in WTM91 projection): X= _____ Y= _____

IF YES, STREET ADDRESS 4: _____

GPS COORDINATES (meters in WTM91 projection): X= _____ Y= _____

IF YES, STREET ADDRESS 5: _____

GPS COORDINATES (meters in WTM91 projection): X= _____ Y= _____

CONTAMINATION IN RIGHT OF WAY: ☐ Yes ☒ No

DOCUMENTS NEEDED:

Closure Letter, and any conditional closure letter issued	X
Copy of most recent deed, including legal description, for all affected properties	X
Certified survey map or relevant portion of the recorded plat map (*if referenced in the legal description*) for all affected properties	X
County Parcel ID number, *if used for county*, for all affected properties	
Location Map which outlines all properties within contaminated site boundaries in sufficient detail to permit the parcels to be located easily (8.5x14" if paper copy)	X
Detailed Site Map(s) for all affected properties, showing buildings, roads, property boundaries, contaminant sources, utility lines, monitoring wells and potable wells. (8.5x14", if paper copy)	X
Tables of Latest Groundwater Analytical Results (no shading or cross-hatching)	X
Isoconcentration map(s), *if available from site investigation (SI)* (8.5x14" if paper copy). The isoconcentration map should have flow direction and extent of contamination defined. **If not available, include the following 2 types of maps:**	
Latest groundwater flow/monitoring well location map	X
Latest extent of contaminant plume map	X
Geologic cross-sections, *if available from SI.* (8.5x14' if paper copy)	

RP certified statement that legal descriptions are complete and accurate ☒

Copies of off-source notification letters (if applicable) ☐

Letter informing ROW owner of residual contamination (if applicable) ☐

Copy of (soil or land use) deed restriction(s) or deed notice *if any required as a condition of closure.* ☐

State of Wisconsin \ DEPARTMENT OF NATURAL RESOURCES

WISCONSIN
DEPT. OF NATURAL RESOURCES

Scott McCallum, Governor
Darrell Bazzell, Secretary
William H. Smith, Regional Director

Northern Region Headquarters
107 Sutliff Ave.
Rhinelander, Wisconsin 54501-0818
Telephone 715-365-8900
FAX 715-365-8932
TDD 715-365-8957

Mr. Jim Holmes
Georgia Pacific Corporation
133 Peachtree St
Atlanta, GA 30303

Subject: Georgia Pacific Lionite Facility, Depot St, Phillips, WI
BRRTS # 03-51-000111

Dear Mr. Holmes:

The Department of Natural Resources provided a notice to you that the degree and extent of petroleum contamination at the above-named site was required to be investigated and remediated.

On May 9, 2002 , the above-named site was reviewed by the Northern Region Closeout Committee for a determination as to whether or not the case qualified for close out under ch. NR 726, Wis. Adm. Code.

At this time, the Department is unable to designate the case "closed," as the necessary documents and fees have not been submitted. Because groundwater contamination at the site exceeds the ch. NR 140, Wis Adm Code Enforcement Standard (ES), the site must be listed on the GIS Registry of Closed Remediation Sites. Documents related to the location and nature of the contamination must be submitted along with a one-time fee of $250. Please refer to ch. NR 726 for further information. Also, attached is a summary sheet of the required materials.

Please note that this documentation of abandonment of the monitoring wells and remediation equipment on site, in accordance with ch. NR 141, Wis Adm Code, must also be provided prior to final closure approval. Please provide the documentation that this action has been completed, or have your consultant do so by completing Form 3300-5B and sending it to my attention at the above address.

When the required documents and fee are received, the Department will grant final closure and will provide a final closure letter.

If you have any additional information which was not formerly provided to the Department, and which you feel would significantly impact this closure decision, you may submit that information for our re-evaluation of case closure.

State of Wisconsin \ DEPARTMENT OF NATURAL RESOURCES

WISCONSIN
DEPT. OF NATURAL RESOURCES

Scott McCallum, Governor
Darrell Bazzell, Secretary
William H. Smith, Regional Director

Northern Region Headquarters
107 Sutliff Ave.
Rhinelander, Wisconsin 54501-0818
Telephone 715-365-8900
FAX 715-365-8932
TDD 715-365-8957

August 16, 2002

Mr. Jim Holmes
Georgia Pacific Corporation
133 Peachtree St
Atlanta, GA 30303

SUBJECT: Final Case Closure
Georgia Pacific Lionite Facility, Depot St, Phillips, WI
WDNR BRRTS #: 03-51-000111

Dear Mr. Holmes:

On May 9, 2002, your site as described above was reviewed for closure by the Northern Region Closure Committee. This committee reviews environmental remediation cases for compliance with state laws and standards to maintain consistency in the closure of these cases. On May 23, 2002, you were notified that the Closure Committee had granted conditional closure to this case, however, not all documents and fees had been submitted at that time.

On August 15, 2002, the Department received correspondence indicating that you have complied with the conditions of closure, specifically, the submittal of monitoring well abandonment forms and the GIS Registry fees and materials. Based on the correspondence and data provided, it appears that your case has been remediated to Department standards in accordance with s. NR 726.05, Wis. Adm Code. The Department considers this case closed and no further investigation, remediation or other action is required at this time.

Your site will be listed on the DNR Remediation and Redevelopment GIS Registry of Closed Remediation Sites. Information that was submitted with your closure request application will be included on the registry. To review the sites on the GIS Registry web page, visit http://gomapout.dnr.state.wi.us/org/at/et/geo/gwur/index.htm

Please be aware that this case may be reopened pursuant to s. NR 726.09, Wis. Adm. Code, if additional information regarding site conditions indicates that contamination on or from the site poses a threat to public health, safety or welfare, or the environment.

The Department appreciates your efforts to restore the environment at this site. If you have any questions regarding this letter, please contact me at 715-365-8990.

Sincerely,
NORTHERN REGION

Janet Kazda

Janet Kazda
Remediation and Redevelopment Program

State of Wisconsin \ DEPARTMENT OF NATURAL RESOURCES

WISCONSIN
DEPT. OF NATURAL RESOURCES

Scott McCallum, Governor
Darrell Bazzell, Secretary
William H. Smith, Regional Director

Northern Region Headquarters
107 Sutliff Ave.
Rhinelander, Wisconsin 54501-0818
Telephone 715-365-8900
FAX 715-365-8932
TDD 715-365-8957

Mr. Jim Holmes
Georgia Pacific Corporation
133 Peachtree St
Atlanta, GA 30303

Subject: Georgia Pacific Lionite Facility, Depot St, Phillips, WI
BRRTS # 03-51-000111

Dear Mr. Holmes:

The Department of Natural Resources provided a notice to you that the degree and extent of petroleum contamination at the above-named site was required to be investigated and remediated.

On May 9, 2002 , the above-named site was reviewed by the Northern Region Closeout Committee for a determination as to whether or not the case qualified for close out under ch. NR 726, Wis. Adm. Code.

At this time, the Department is unable to designate the case "closed," as the necessary documents and fees have not been submitted. Because groundwater contamination at the site exceeds the ch. NR 140, Wis Adm Code Enforcement Standard (ES), the site must be listed on the GIS Registry of Closed Remediation Sites. Documents related to the location and nature of the contamination must be submitted along with a one-time fee of $250. Please refer to ch. NR 726 for further information. Also, attached is a summary sheet of the required materials.

Please note that this documentation of abandonment of the monitoring wells and remediation equipment on site, in accordance with ch. NR 141, Wis Adm Code, must also be provided prior to final closure approval. Please provide the documentation that this action has been completed, or have your consultant do so by completing Form 3300-5B and sending it to my attention at the above address.

When the required documents and fee are received, the Department will grant final closure and will provide a final closure letter.

If you have any additional information which was not formerly provided to the Department, and which you feel would significantly impact this closure decision, you may submit that information for our re-evaluation of case closure.

If you have any questions, please call me at 715-365-8990.

Sincerely,
NORTHERN REGION

Janet Kazda

Janet Kazda
Case Closeout Committee

cc: File
Dept of Commerce
Chris Saari, Ashland

Tod Roush
Maxim Technologies
555 S 72nd Ave
Wausau, WI 54401

QUIT CLAIM DEED

DOCUMENT NO.
257644

$12.00 PD. Staley

This indenture, Made this 29th day of March A. D., 19 91
between WISCONSIN CENTRAL LTD.
and existing under and by virtue of the laws of the State of ~~Wisconsin~~ Illinois, located at Rosemont, Illinois, a Corporation duly organized
party of the first part, and SUPERWOOD CORPORATION
a Corporation duly organized and existing under and by virtue of the laws of the State of ~~Wisconsin~~ Minnesota, located at Atlanta, Georgia,
~~WISCONSIN~~, party of the second part.

Witnesseth, That the said party of the first part, for and in consideration of the sum of TEN and no/100 DOLLARS and other good and valuable consideration----------
~~DOLLARS~~
to it paid by the said party of the second part, the receipt whereof is hereby confessed and acknowledged, has given, granted, bargained, sold, remised, released and quit-claimed, and by these presents does give, grant, bargain, sell, remise, release and quit-claim unto the said party of the second part, and to its successors and assigns forever, the following described real estate, situated in the County of Price, State of Wisconsin, to-wit:

SEE ATTACHED RIDER FOR LEGAL DESCRIPTION AND THE MATTERS TO WHICH THIS CONVEYANCE IS SUBJECT.

TRANSFER
$ 735.00
FEE

REGISTER OF DEEDS OFFICE
PRICE COUNTY, WIS.
Received for Record
APR 12 1991
at 2 o'clock P.M. COLY RECORDED IN VOL. 319 OF RECORDS ON PAGE 183
REGISTER OF DEEDS

To have and to hold the same, together with all and singular the appurtenances and privileges thereunto belonging or in any wise thereunto appertaining, and all the estate, right, title, interest and claim whatsoever of the said party of the first part, either in law or equity, either in possession or expectancy of, to the only proper use, benefit and behoof of said party of the second part, its successors and assigns FOREVER.

In Witness Whereof, the said WISCONSIN CENTRAL LTD.
party of the first part, has caused these presents to be signed by Thomas F. Power, Jr., its Executive Vice President, and countersigned by Catherine Aldana, its Assistant ~~Secretary~~ Secretary, at Rosemont, Illinois ~~WISCONSIN~~
and its corporate seal to be hereto affixed, this 29th day of March, A. D., 19 91.

SIGNED AND SEALED IN PRESENCE OF
T. Eugene Timm
Robert E. Bush

WISCONSIN CENTRAL LTD.
Corporate Name
Thomas F. Power, Jr.
Executive Vice President
Countersigned: Catherine Aldana
Assistant Secretary

STATE OF ~~WISCONSIN~~ ILLINOIS
COOK County, } ss.

Personally came before me, this 29th day of March A. D., 19 91
Thomas F.Power,Jr., Executive Vice President, and Catherine Aldana, Assistant Secretary
of the above named Corporation, to me known to be the persons who executed the foregoing instrument, and to me known to be such Executive Vice President and Assistant Secretary of said Corporation, and acknowledged that they executed the foregoing instrument as such officers as the deed of said Corporation, by its authority.

Received for Record this ..... day of
..... A. D., 19..... at ..... o'clock ..... M.
(SEAL)
Register of Deeds
Deputy Register of Deeds

Margaret C. Baxter
Notary Public Cook County, Illinois ~~WISCONSIN~~
My commission expires July 23 A. D., 19 92

This instrument was drafted by Rl.Estate Dept., Wisconsin Central Ltd., P.O.Box 5062, Rosemont, IL 60017-5062

No. 555 QUIT CLAIM DEED—Corporation to Corporation

VOL 319 PAGE 183

RIDER TO QUIT CLAIM DEED

Party of the First Part (GRANTOR): WISCONSIN CENTRAL LTD.

Party of the Second Part (GRANTEE): SUPERWOOD CORPORATION

LEGAL DESCRIPTION:

Lots One (1) and Two (2) of Certified Survey Map No. 679, recorded March 25, 1991 in the Office of the Register of Deeds of Price County, Wisconsin in Volume 3, at Page 291, as Document No. 257477; includes Outlots Two (2), Three (3) and Four (4) and part of Outlot One (1), of the Original Plat of the City of Phillips, City of Phillips, Price County, Wisconsin, located in Government Lots One (1) and Three (3), Section Eighteen (18), Township Thirty-seven North (37 N), Range One (1) East, Price County, Wisconsin.

Railroad Tracks Included in Sale to Grantee

This conveyance includes all of GRANTOR's tracks and appurtenances presently located on the property conveyed hereunder (except Side Track #2), which GRANTEE agrees to accept in place, in their present condition; GRANTEE covenants and agrees to execute an Industry Track Agreement, prepared by GRANTOR and acceptable to GRANTEE, providing for the continued maintenance, repair and renewal of said tracks and appurtenances by GRANTOR.

Side Track #2 Not Included in Sale to Grantee

GRANTOR's Side Track #2, which straddles a portion of the West property line of Lot One (1) of Certified Survey Map No. 673, is not included in this sale to GRANTEE. GRANTOR plans to remove said Side Track #2 before the end of 1991, and hereby reserves the right to come upon such part of GRANTEE's property as may be reasonably required to complete such removal.

Grant of Roadway Easement

GRANTOR hereby grants to GRANTEE a perpetual easement for roadway purposes over, upon and across the following described property:

A parcel of land located in the East half (E-1/2) of Section Eighteen (18), Township Thirty-seven North (37N), Range One (1) East of the Fourth Principal Meridian in the City of Phillips, Price County, Wisconsin, described as follows:

Commencing at the point of intersection of the centerline of 66-foot wide Maple Street and the East line of 66-foot wide Lake Street;

Thence Northwesterly along last said East line a distance of 330 feet to the POINT OF BEGINNING;

Thence Northerly along a straight line a distance of 90 feet, more or less, to the point of intersection of a line parallel with and 395 feet normally distant Northwesterly from the centerline of said Maple Street and a line parallel and/or concentric with and 100 feet normally distant Westerly from the centerline of the main track of Wisconsin Central Ltd.;

Thence Northwesterly along last said parallel and/or concentric line a distance of 75 feet;

Thence Northeasterly at right angles to the centerline of the aforesaid main track a distance of 130 feet, more or

Rider to Quit Claim Deed

Cont. from Pg. 183

Party of the First Part (GRANTOR): WISCONSIN CENTRAL LTD.
Party of the Second Part (GRANTEE): SUPERWOOD CORPORATION

Grant of Roadway Easement (cont'd.)

less, to a point on a line parallel and/or concentric with and 30 feet normally distant Northeasterly from the centerline of the aforesaid main track;

Thence Southeasterly along last said parallel and/or concentric line a distance of 30 feet;

Thence Southwesterly at right angles to the centerline of said main track a distance of 100 feet, more or less, to a point on a line parallel and/or concentric with and 70 feet normally distant Southwesterly from the centerline of said main track;

Thence Southeasterly along last said parallel and/or concentric line a distance of 50 feet;

Thence Southerly along a straight line a distance of 130 feet, more or less, to a point on the Northeasterly line of said Lake Street, 290 feet normally distant Northwesterly from the centerline of said Maple Street, as measured along the Northeasterly line of Lake Street;

Thence Northwesterly along last said Northeasterly line a distance of 40 feet, more or less, to the point of beginning.

The easement hereinabove described being a portion of that perpetual easement for a private roadway as reserved by Wisconsin Central Ltd. in deed of conveyance to Tami Michalski and William Ball dated December 31, 1990.

258858

12nd Sheet

RESOLUTION NO. 893

WHEREAS, the City Council of the City of Phillips, Price County, Wisconsin has been requested by Superwood Corporation, owner of the abutting lands to the portion of the street sought to be vacated hereinafter described; to discontinue and vacate that part of Elm Street located in the original plat of the City of Phillips more specifically described as follows and shown on the map attached hereto marked as an exhibit:

> That part of Elm Street located North and East of the Wisconsin Central Railroad (formerly Soo Line Railroad) right-of-way and East of County Highway H right-of-way all as located in Outlot 2 of the original plat of the City of Phillips located in Government Lot One (1), Section Eighteen (18), Township Thirty-seven (37) North, Range One (1) East.

WHEREAS, a hearing on the proposed vacating and discontinuance of said street, having been held, in accordance with §66.296(2)(b) and there being no written objections to the proposed discontinuance filed with the City Clerk by any of the owners abutting that portion sought to be discontinued or by owners of more than one-third (1/3) of the frontage of the lots and lands abutting on that portion of the remainder thereof which lies within 2650 feet of the ends of the portion proposed to be discontinued and the requirements of said §66.296, concerned herewith, having been met;

NOW, THEREFORE, BE IT RESOLVED, by the City Council of the City of Phillips, Price County, Wisconsin duly assembled this 6th day of August, 1991 that the public interest requires that the portion of Elm Street, above described, and shown on the attached exhibits, be and it hereby is vacated and discontinued; that a certified copy of this resolution shall be recorded in the Price County Register of Deeds, Phillips, Wisconsin.

This resolution is adopted by the City Council of the City of Phillips, Price County, Wisconsin duly assembled this 6th day of August, 1991.

REGISTER OF DEEDS OFFICE
PRICE COUNTY, WIS.
Received for Record
AUG 13 1991
at 1:45 o'clock P.M. and duly recorded in Vol. 322 of Records on page 77
REGISTER OF DEEDS

James R. [illegible]
Mayor, City of Phillips

City Clerk, City of Phillips

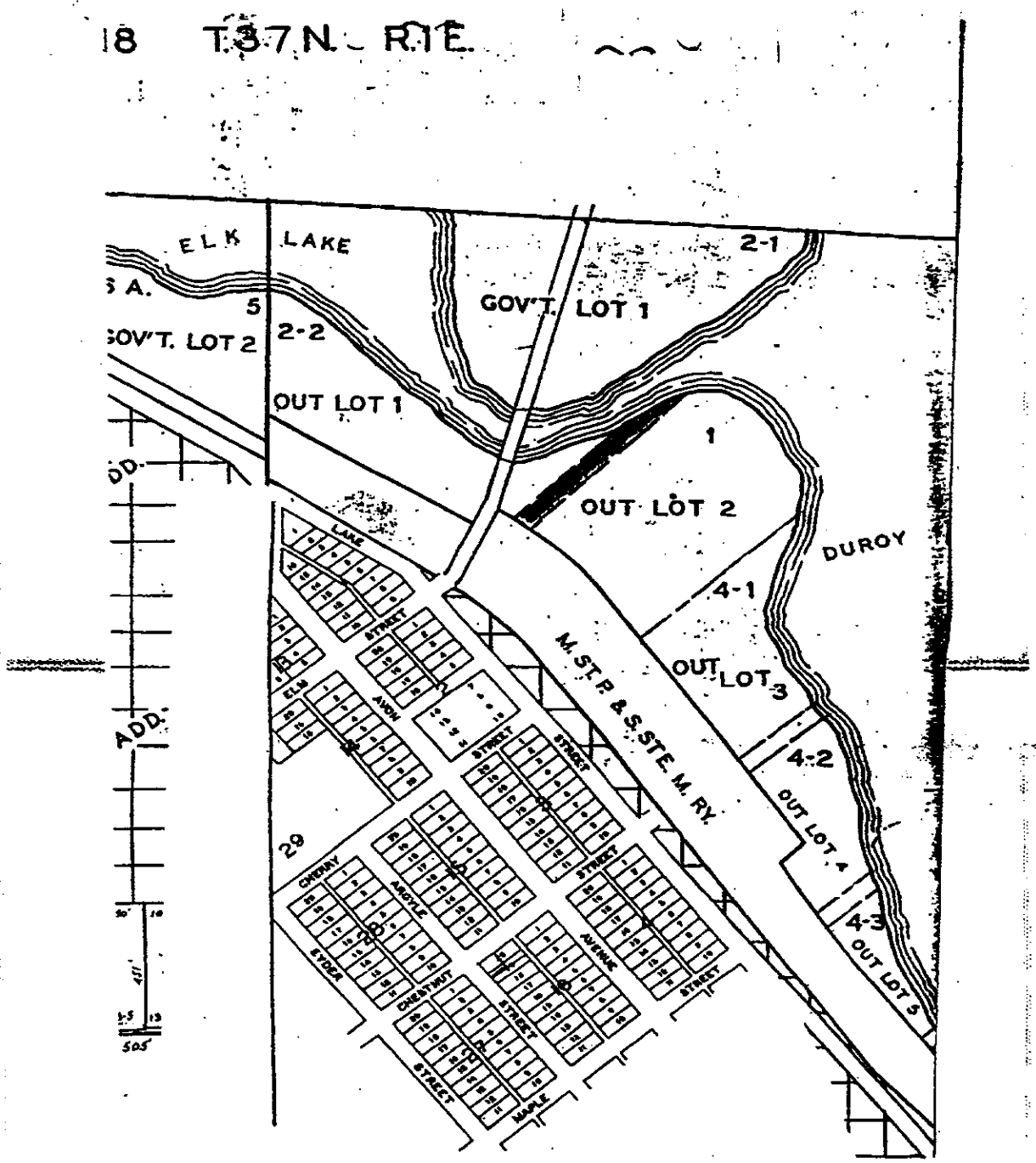
18 T.37 N. R.1 E.
ELK LAKE
S A.
5
GOV'T. LOT 2
2-2
GOV'T. LOT 1
2-1
OUT LOT 1
1
OUT LOT 2
DUROY
4-1
OUT LOT 3
4-2
OUT LOT 4
4-3
OUT LOT 5
M. ST. P. & S. STE. M. RY.
LAKE
STREET
ELM
AVON
STREET
STREET
CHERRY
ARGYLE
STREET
EYDER
CHESTNUT
STREET
AVENUE
STREET
MAPLE
29
ADD.
505'

EXHIBIT

VOL 372 PAGE 324

TRANSFER

$ 54.00
FEE

WARRANTY DEED

278041

10.00

REGISTER OF DEEDS OFFICE
PRICE COUNTY, WIS.
Received for Record

OCT 02 1995
2:30 o'clock P.M. duly recorded in Vol. 372 of Records on page 324

Register of Deeds

RETURN TO PLT
Onchuck Law Office, S.C.

This Deed, made between William Ball, a single person, and Wayne Michalski and Tami Michalski, husband and wife Grantor, and Georgia Pacific Corporation, Grantee,

Witnesseth, that the said Grantor, for a valuable consideration, conveys to Grantee the following described real estate in Price County, State of Wisconsin: Part of Outlot 4, City of Phillips, described as follows:
A parcel of land located in the East Half of Section 18, Township 37 North, Range 1 East of the Fourth Principal Meridian at Phillips, Price County, WI, described as:

Beginning at the point of intersection of the centerline of 66 foot wide Maple Street and a line parallel with and 30 feet normally distant easterly from the centerline of the main track of Wisconsin Central Ltd.;

Thence northwesterly along last said parallel line a distance of 430 feet;

Thence northeasterly along a line parallel with the centerline of said Maple Street a distance of 70 feet;

Thence southeasterly along a straight line a distance of 395 feet, more or less, to a point on the North line of said Maple Street, 160 feet northeasterly from the centerline of said main track, as measured along last said North line;

Thence continuing southeasterly along the last described course a distance of 35 feet, more or less, to a point on the centerline of said Maple Street;

Thence southwesterly along last said centerline a distance of 135 feet, more or less, to the point of beginning.

Subject to easements, exceptions, restrictions and reservations of record, if any. Subject to Price County Sanitary Code and Subdivision Control Ordinances. Subject to Flood Plain Zoning Control Ordinances. The parties are bound by a tax proration agreement effective August 1, 1995.

This is NOT homestead property.
(is) (is not)

Together with all and singular the hereditaments and appurtenances thereunto belonging; and warrants that the title is good, indefeasible in fee simple and free and clear of encumbrances, and will warrant and defend the same.

Dated this 24th day of July, 1995.

William R Ball (SEAL)
William Ball

Wayne Michalski (SEAL)
Wayne Michalski

(SEAL)

Tami Michalski (SEAL)
Tami Michalski

AUTHENTICATION

Signature(s) _____

this ____ day of _____, 19__

TITLE: MEMBER STATE BAR OF WISCONSIN

THIS INSTRUMENT WAS DRAFTED BY

Kevin G. Klein
of WILLETT & KLEIN, S.C.

NOTARY PUBLIC State of Wisconsin

ACKNOWLEDGMENT

State of Wisconsin)
(ss.
County of Price)

Personally came before me this 24th day of July, 1995, the above named William Ball, Wayne Michalski and Tami Michalski to me known to be the persons who executed the foregoing instrument and acknowledge the same.

Gwen A. Kadlacek
Gwen A. Kadlacek.
Notary Public, Price County, Wis.
My commission expires 8-24-97.

14 00 pd

ELK RIVER SURVEY COMPANY, INC.

SURVEYING • PLATTING • PERCOLATION TESTING

POST OFFICE BOX 8, PHILLIPS, WISC.

PH. 715-339-2878

257477

DRAWN BY A.B.S. JOB NO. 336-90 FIELD BOOK NO. 16-15 DATE MARCH 21, 1991

CERTIFIED SURVEY MAP FOR SUPERWOOD CORPORATION
A SUBSIDIARY OF GEORGIA PACIFIC CORPORATION-LIONITE DIVISION
INCLUDES OUTLOTS 2, 3 AND 4 AND PART OF OUTLOT 1
OF THE ORIGINAL PLAT OF THE CITY OF PHILLIPS
CITY OF PHILLIPS, PRICE COUNTY, WISCONSIN
LOCATED IN G.L. 1 & 3, SEC 18, T37N, R1E

CURVE	RADIUS	CHORD	CHORD BEARING	CENTRAL ANGLE
A	1940.08'	809.21'	S48°16'56"E	24°04'30"
1	1940.08'	79.59'	S59°08'40"E	02°21'02"
2	1940.08'	66.10'	S56°59'35"E	01°57'08"
3	1940.08'	666.19'	S46°07'51"E	19°46'20"
B	851.51'	245.36'	S27°53'47"W	16°34'02"
C	785.51'	226.34'	N27°53'47"E	16°34'02"
1	785.51'	173.95'	N29°49'23"E	12°42'50"
2	785.51'	52.82'	N21°32'22"E	03°51'12"

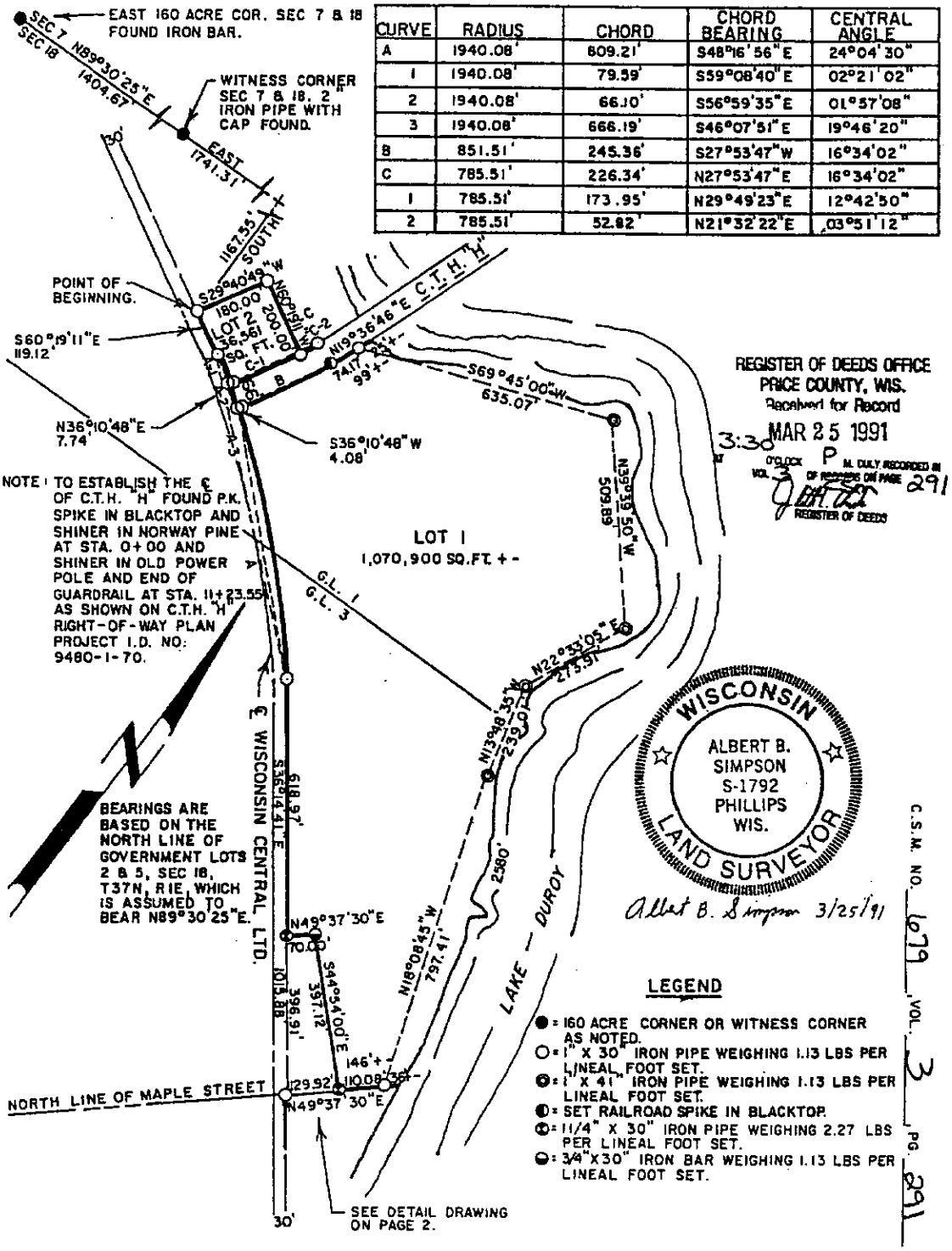

REGISTER OF DEEDS OFFICE
PRICE COUNTY, WIS.
Received for Record
MAR 25 1991
3:30 O'CLOCK P M. DULY RECORDED IN VOL. 3 OF RECORDS ON PAGE 291
REGISTER OF DEEDS

C.S.M. NO. 679 VOL. 3 PG. 291

I, James J. Holmes, do attest that this certified survey map and the attached deed accurately and completely describes the property owned by Georgia Pacific Corporation.

James J. Holmes
James J. Holmes

Mgr. Harvest Transportation
Title

8/9/02
Date

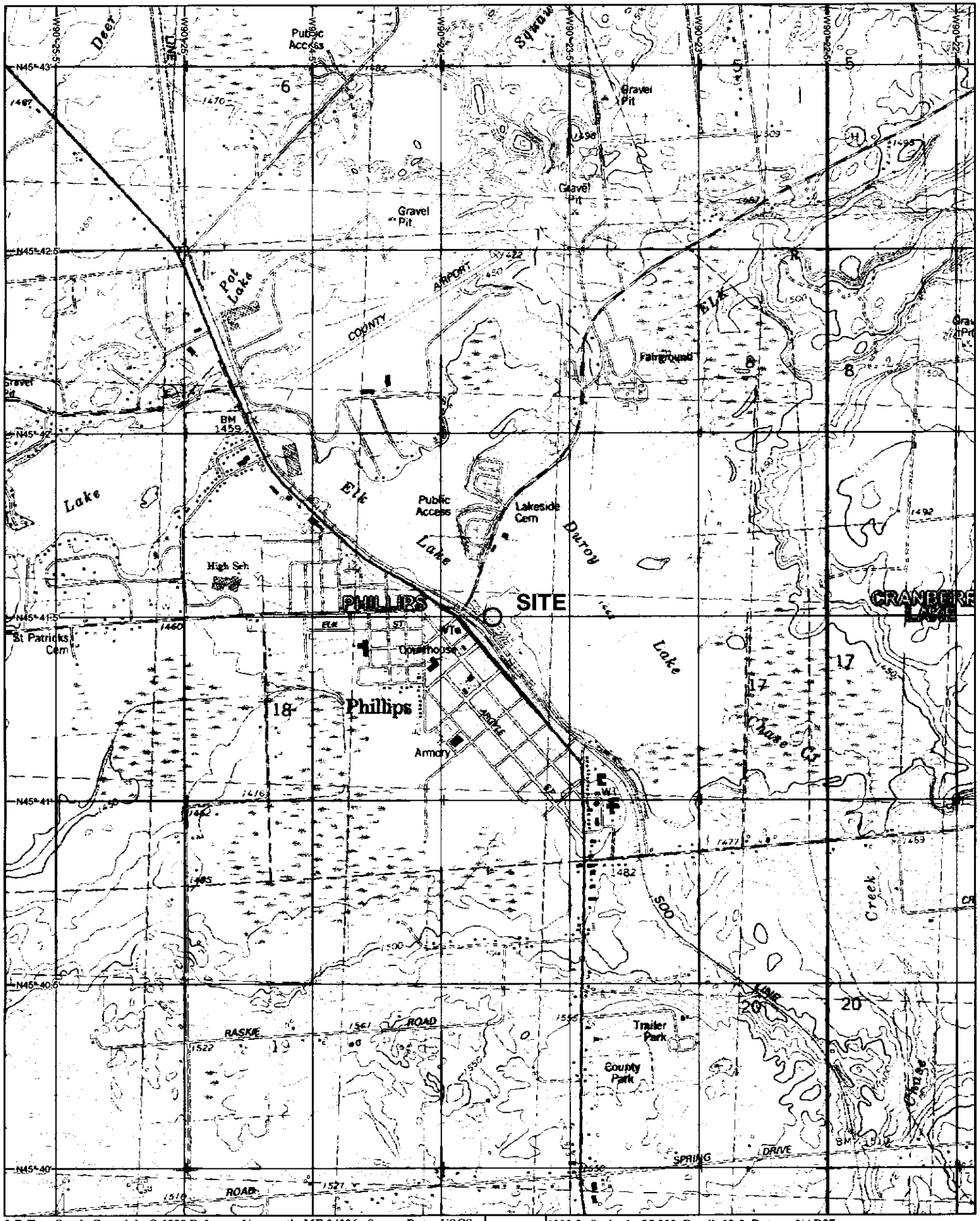

3-D TopoQuads Copyright © 1999 DeLorme Yarmouth, ME 04096 Source Data: USGS 1000 ft Scale: 1 : 25,000 Detail: 13-0 Datum: NAD27

twin city testing corporation

FIGURE 2

SITE SKETCH

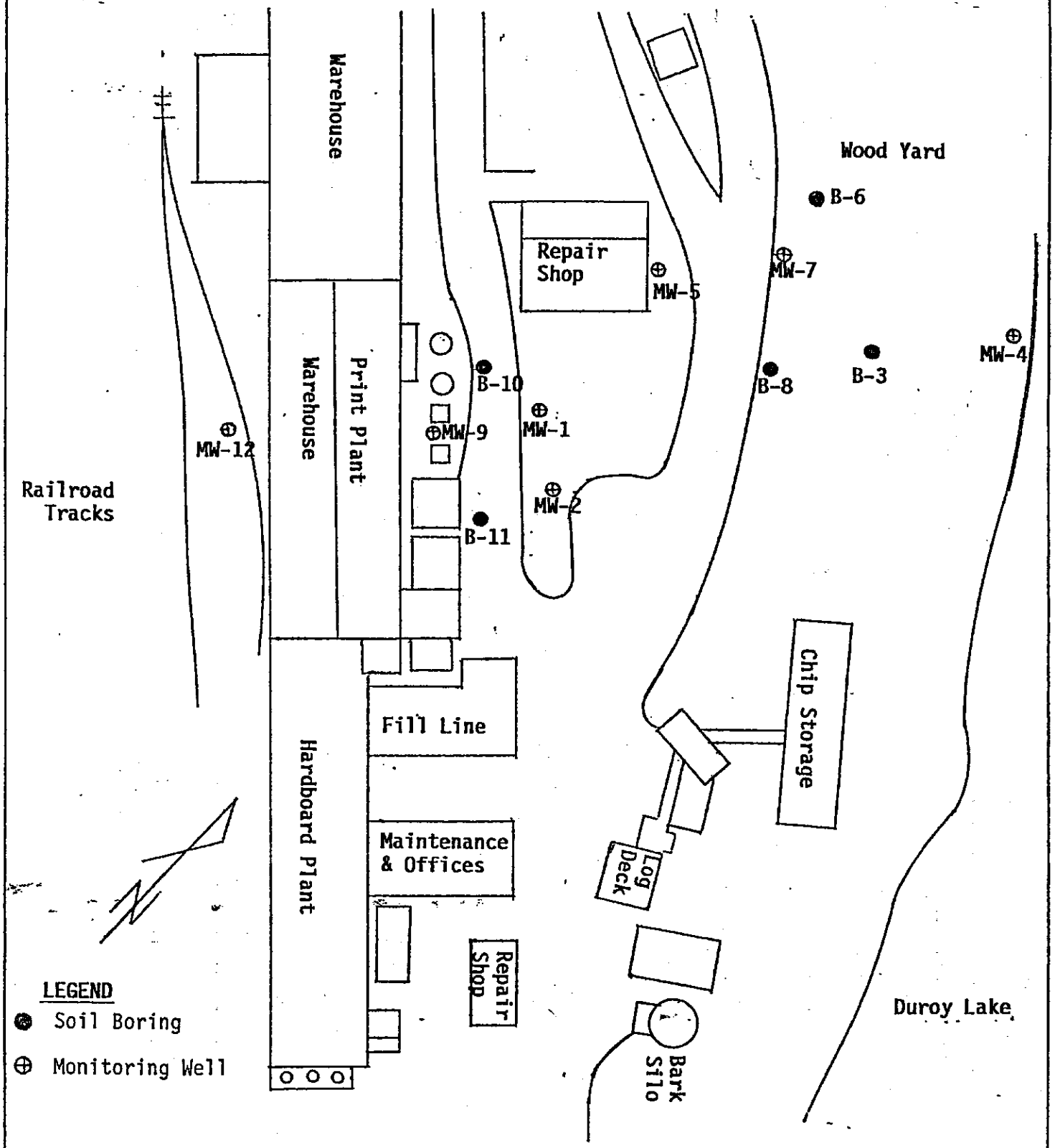

JOB NO. 8100-00-0509	SCALE: NTS	LAH	LH

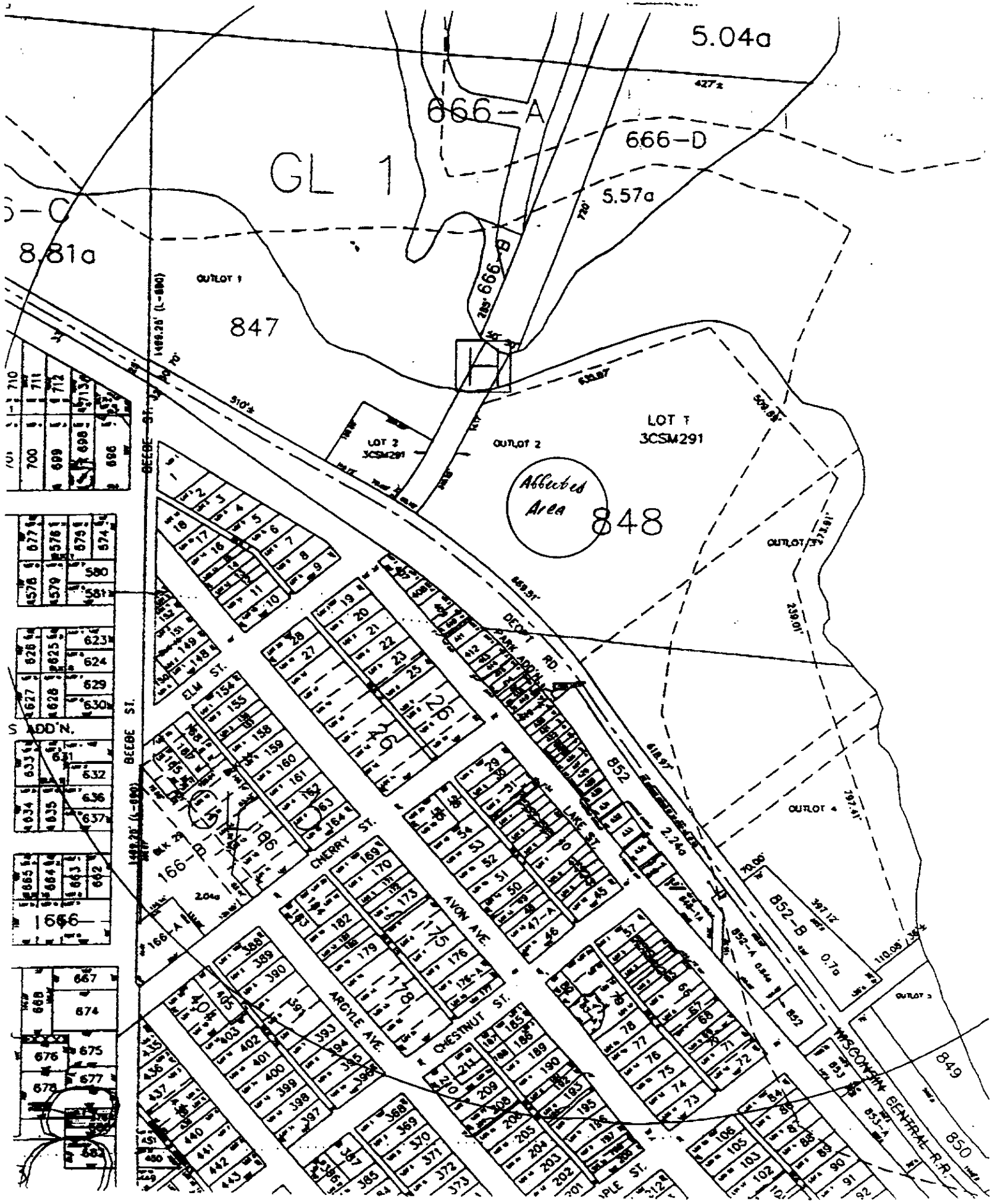
5.04a
666-A
666-D
GL 1
5.57a
8.81a
OUTLOT 1
847
666-B
LOT 2
3CSM291
OUTLOT 2
LOT 1
3CSM291
Affected Area
848
DEPOT RD.
PARK ADD'N.
852
2.24a
OUTLOT 4
852-B
0.7a
852-A
0.84a
WISCONSIN CENTRAL R.R.
849
850
ELM ST.
BEEBE ST.
S ADD'N.
CHERRY ST.
LAKE ST.
AVON AVE.
ARGYLE AVE.
CHESTNUT ST.
166-B
166-A
2.04a
1666
674
667
675
676
677
678
682
700
699
698
696
580
581
623
624
629
630
631
632
636
637
662
663
664
665
666
667
674
675
676
677
678
682

MAXIM TECHNOLOGIES INC®

TABLE 3
HISTORICAL GROUNDWATER ANALYTICAL RESULTS
GEORGIA PACIFIC LIONITE FACILITY, PHILLIPS, WISCONSIN
MAXIM PROJECT #9719652

Date/Date Sampled	MW-1	MW-2	MW-4	MW-5	MW-7	MW-9	MW-12	MW-13	MW-14	MW-15	MW-16	MW-17	MW-18	PZ-1	PZ-2	PZ-3	RW-1	RW-2	RW-3
April 1995																			
Benzene	ND	ND	ND	ND	ND	ND	---	ND	ND	1.3	ND	ND	ND	ND	ND	ND	---	ND	ND
Toluene	7,100	4,900	ND	ND	ND	ND	---	ND	ND	2.4	45	ND	ND	ND	ND	ND	---	BQL	7.7
Ethylbenzene	19,000	17,000	ND	ND	ND	1,900	---	ND	ND	55	2,300	ND	ND	2.9	ND	ND	---	2,100	1.5
Total Xylenes	80,000	67,000	ND	ND	ND	23,000	---	ND	ND	3,200	5,800	BQL	ND	2.9	ND	ND-	---	8,300	25
August 1995																			
Benzene	ND	ND	ND	ND	ND	ND	ND	ND	ND	ND	ND	ND	ND	ND	ND	ND	6.1	ND	ND
Toluene	720	5,200	ND	BQL	ND	BQL	BQL	ND	ND	ND	BQL	ND	ND	BQL	ND	ND	58	650	ND
Ethylbenzene	2,400	17,000	ND	BQL	ND	310	ND	ND	ND	ND	410	ND	BQL	140	BQL	ND	400	2,600	BQL
Total Xylenes	9,500	68,00	ND	2	BQL	6,500	ND	ND	3.2	BQL	940	BQL	BQL	100	BQL	ND	1,300	10,000	5.7
MTBE	ND	ND	ND	ND	ND	ND	ND	ND	ND	ND	ND	ND	ND	ND	ND	ND	ND	ND	ND
November 1995																			
Benzene	ND	ND	ND	ND	ND	ND	ND	---	ND	ND	BQL	ND	ND	3.2	ND	BQK	3.8	ND	ND
Toluene	930	60	ND	ND	BQL	BQL	ND	---	ND	ND	ND	ND	ND	ND	ND	ND	7.4	10	ND
Ethylbenzene	6,700	720	ND	ND	ND	180	ND	---	ND	8.0	ND	ND	D	59	ND	ND	220	450	11
Total Xylenes	30,000	3,700	ND	ND	ND	2,200	ND	---	29	220	MD	1.2	ND	59	ND	5.7	530	1300	38
MTBE	ND	34	ND	ND	ND	ND	ND	---	ND	2.7	2.0	ND	ND	ND	BQL	ND	ND	ND	ND
February 1996																			
Benzene	3.5	ND	ND	ND	ND	ND	ND	---	ND	ND	1.6	ND	ND	ND	ND	ND	2.0	ND	ND
Toluene	1.2	72	ND	ND	ND	ND	ND	---	ND	ND	ND	ND	ND	ND	ND	ND	20	18	ND
Ethylbenzene	75	1,200	ND	ND	ND	300	ND	---	ND	ND	ND	ND	ND	ND	ND	ND	230	330	3.5
Total Xylenes	1,300	5,400	ND	ND	ND	2,400	ND	---	ND	4.7	1.5	0.76	ND	0.63	1.8	ND	780	870	28
MTBE	39	ND	ND	ND	ND	ND	ND	---	ND	3.3	8.1	ND	ND	ND	14	ND	ND	ND	0.51
June 1996																			
Benzene	ND	ND	ND	ND	ND	ND	ND	---	ND	---	0.32	ND	ND	ND	ND	ND	ND	ND	ND
Toluene	130	8.8	ND	ND	ND	ND	ND	---	ND	---	ND	ND	ND	ND	ND	ND	23	2.1	ND
Ethylbenzene	980	559	ND	ND	ND	ND	ND	---	ND	---	ND	ND	ND	1.6	ND	ND	350	77	3.9
Total Xylenes	8,800	7,100	ND	ND	ND	260	ND	---	ND	---	ND	ND	ND	5.0	1.3	ND	960	210	23
MTBE	ND	ND	ND	ND	ND	ND	ND	---	ND	---	3.0	ND	ND	BD	0.82	ND	ND	1.2	ND

All units are in parts-per-billion (ppb) * Removed from quarterly sampling ND Not Detected

AS A MUTUAL PROTECTION TO CLIENTS, THE PUBLIC AND OURSELVES, ALL MAXIM TECHNOLOGIES, INC.® REPORTS ARE SUBMITTED AS THE CONFIDENTIAL INFORMATION OF CLIENTS, AND AUTHORIZATION FOR PUBLICATION OF STATEMENT, CONCLUSIONS OR EXTRACTIONS FROM OR REGARDING OUR REPORTS IS RESERVED PENDING OUR PRIOR WRITTEN APPROVAL.

MAXIM TECHNOLOGIES INC®

TABLE 3
HISTORICAL GROUNDWATER ANALYTICAL RESULTS
GEORGIA PACIFIC LIONITE FACILITY, PHILLIPS, WISCONSIN
MAXIM PROJECT #9719652

	MW-1	MW-2	MW-4	MW-5	MW-7	MW-9	MW-12	MW-13	MW-14	MW-15	MW-16	MW-17	MW-18	PZ-1	PZ-2	PZ-3	RW-1	RW-2	RW-3
Septmeber 1996																			
Benzene	2.0	2.9	ND	ND	ND	ND	ND	---	ND	ND	0.31	ND	ND	0.75	0.40	ND	3.0	ND	0.76
Toluene	1.7	1.6	ND	ND	ND	ND	ND	---	ND	ND	ND	ND	ND	ND	ND	ND	14	32	ND
Ethylbenzene	370	80	ND	ND	ND	1.2	ND	---	ND	ND	ND	ND	ND	ND	ND	ND	170	220	1.5
Total Xylenes	1,400	200	ND	ND	ND	1,400	ND	---	ND	ND	ND	ND	ND	7.8	6.8	0.37	550	980	10
MTBE	22	94	ND	ND	ND	2.3	ND	---	ND	ND	ND	ND	ND	ND	ND	ND	2.8	7.9	ND
December 1996																			
Benzene	3.0	2.8	ND	ND	ND	ND	ND	---	ND	ND	0.31	ND	ND	0.75	0.40	ND	3.0	ND	0.76
Toluene	ND	ND	ND	ND	ND	ND	ND	---	ND	ND	ND	ND	ND	ND	ND	ND	14	32	ND
Ethylbenzene	2.7	13	ND	ND	ND	1.2	ND	---	ND	ND	ND	ND	ND	ND	ND	ND	170	220	1.5
Total Xylenes	260	100	ND	ND	ND	1,400	ND	---	1.7	ND	ND	ND	ND	7.8	6.8	0.37	550	980	10
MTBE	ND	ND	ND	ND	ND	2.3	ND	---	ND	ND	ND	ND	ND	ND	ND	ND	2.8	7.9	ND
March 1997																			
Benzene	4.7	3.8	*	*	*	ND	ND	---	*	ND	1.5	*	*	ND	ND	ND	0.23	0.15	ND
Toluene	60	12	*	*	*	12	ND	---	*	ND	ND	*	*	ND	ND	ND	2.2	0.37	ND
Ethylbenzene	620	310	*	*	*	150	ND	---	*	ND	0.27	*	*	ND	ND	ND	44	3.7	ND
Total Xylenes	4,400	1,400	*	*	*	3,100	ND	---	*	ND	ND	*	*	ND	ND	ND	180	75	ND
MTBE	ND	ND	*	*	*	ND	ND	---	*	ND	ND	*	*	ND	0.67	1.0	ND	ND	ND
June 1997																			
Benzene	12	9.4	*	*	*	0.17	ND	*	*	ND	ND	*	*	3.1	0.19	0.96	1.9	ND	0.17
Toluene	8.8	2.9	*	*	*	ND	0.21	*	*	ND	ND	*	*	ND	ND	0.94	8.2	ND	0.19
Ethylbenzene	210	470	*	*	*	ND	ND	*	*	ND	ND	*	*	ND	0.12	ND	130	ND	0.38
Total Xylenes	2,900	2,400	*	*	*	61	ND	*	*	ND	ND	*	*	ND	15	ND	420	ND	1.1
MTBE	ND	ND	*	*	*	ND	ND	*	*	ND	ND	*	*	ND	ND	ND	ND	ND	ND
September 1997																			
Benzene	0.95	8.8	*	*	*	0.19	ND	*	*	ND	ND	*	*	3.8	ND	0.12	*	*	*
Toluene	610	1.0	*	*	*	ND	ND	*	*	ND	ND	*	*	ND	ND	ND	*	*	*
Ethylbenzene	480	140	*	*	*	0.63	ND	*	*	ND	ND	*	*	0.13	ND	ND	*	*	*
Total Xylenes	3,300	1,600	*	*	*	76	ND	*	*	ND	ND	*	*	ND	ND	ND	*	*	*
MTBE	ND	ND	*	*	*	ND	ND	*	*	ND	ND	*	*	ND	ND	ND	*	*	*

All units are in parts-per-billion (ppb) * Removed from quarterly sampling ND Not Detected NS Not Sampled

AS A MUTUAL PROTECTION TO CLIENTS, THE PUBLIC AND OURSELVES, ALL MAXIM TECHNOLOGIES, INC.® REPORTS ARE SUBMITTED AS THE CONFIDENTIAL INFORMATION OF CLIENTS, AND AUTHORIZATION FOR PUBLICATION OF STATEMENT, CONCLUSIONS OR EXTRACTIONS FROM OR REGARDING OUR REPORTS IS RESERVED PENDING OUR PRIOR WRITTEN APPROVAL.

MAXIM TECHNOLOGIES INC®

TABLE 3
HISTORICAL GROUNDWATER ANALYTICAL RESULTS
GEORGIA PACIFIC LIONITE FACILITY, PHILLIPS, WISCONSIN
MAXIM PROJECT #9719652

	MW-1	MW-2	MW-4	MW-5	MW-7	MW-9	MW-12	MW-13	MW-14	MW-15	MW-16	MW-17	MW-18	PZ-1	PZ-2	PZ-3	RW-1	RW-2	RW-3
December 1997																			
Benzene	7.0	4.6	*	*	*	ND	ND	*	*	ND	ND	*	*	3.3	ND	0.16	0.93	*	*
Toluene	3.4	1.3	*	*	*	ND	ND	*	*	ND	ND	*	*	ND	ND	ND	1.6	*	*
Ethylbenzene	73	23	*	*	*	0.51	ND	*	*	ND	ND	*	*	ND	ND	ND	58	*	*
Total Xylenes	930	520	*	*	*	810	ND	*	*	ND	ND	*	*	ND	ND	ND	140	*	*
MTBE	ND	ND	*	*	*	ND	ND	*	*	ND	ND	*	*	ND	ND	ND	ND	*	*
March 1998																			
Benzene	14	19	*	*	*	ND	0.33	*	*	ND	ND	*	*	0.92	ND	ND	*	*	*
Toluene	410	8.2	*	*	*	1.2	ND	*	*	ND	ND	*	*	ND	ND	ND	*	*	*
Ethylbenzene	1,800	98	*	*	*	8.2	ND	*	*	ND	ND	*	*	0.31	ND	ND	*	*	*
Total Xylenes	12,000	440	*	*	*	3,900	ND	*	*	ND	ND	*	*	ND	ND	ND	*	*	*
MTBE	ND	ND	*	*	*	ND	ND	*	*	ND	ND	*	*	ND	ND	ND	*	*	*
June 1998																			
Benzene	33	16	*	*	*	0.21	ND	*	*	0.30	0.14	*	*	1.1	ND	0.34	*	*	*
Toluene	580	23	*	*	*	0.71	0.18	*	*	1.0	ND	*	*	ND	ND	ND	*	*	*
Ethylbenzene	3,100	290	*	*	*	14	ND	*	*	ND	ND	*	*	ND	ND	ND	*	*	*
Total Xylenes	2,600	1,800	*	*	*	810	ND	*	*	0.37	ND	*	*	ND	ND	ND	*	*	*
MTBE	ND	ND	*	*	*	ND	ND	*	*	ND	ND	*	*	ND	ND	ND	*	*	*
September 1998																			
Benzene	ND	4.0	*	*	*	ND	ND	*	*	ND	ND	*	*	0.78	ND	ND	0.98	*	*
Toluene	330	11	*	*	*	3.6	ND	*	*	ND	ND	*	*	0.43	ND	0.33	1.1	*	*
Ethylbenzene	3,300	27	*	*	*	24	ND	*	*	ND	ND	*	*	ND	ND	0.30	45	*	*
Total Xylenes	29,200	380	*	*	*	8,500	ND	*	*	ND	ND	*	*	ND	ND	0.30	120	*	*
MTBE	ND	ND	*	*	*	ND	ND	*	*	ND	ND	*	*	ND	ND	ND	ND	*	*
January 1999																			
Benzene	ND	28	*	*	*	ND	ND	*	*	ND	0.38	*	*	ND	ND	ND	*	*	*
Toluene	49	0.18	*	*	*	ND	ND	*	*	ND	ND	*	*	ND	ND	ND	*	*	*
Ethylbenzene	4,500	3.0	*	*	*	ND	ND	*	*	ND	ND	*	*	ND	ND	ND	*	*	*
Total Xylenes	46,600	9.1	*	*	*	5,700	ND	*	*	ND	ND	*	*	ND	ND	ND	*	*	*
MTBE	ND	210	*	*	*	ND	ND	*	*	5.3	11	*	*	ND	ND	5.2	*	*	*

All units are in parts-per-billion (ppb) * Removed from quarterly sampling ND Not Detected NS Not Sampled

AS A MUTUAL PROTECTION TO CLIENTS, THE PUBLIC AND OURSELVES, ALL MAXIM TECHNOLOGIES, INC.® REPORTS ARE SUBMITTED AS THE CONFIDENTIAL INFORMATION OF CLIENTS, AND AUTHORIZATION FOR PUBLICATION OF STATEMENT, CONCLUSIONS OR EXTRACTIONS FROM OR REGARDING OUR REPORTS IS RESERVED PENDING OUR PRIOR WRITTEN APPROVAL.

MAXIM TECHNOLOGIES INC®

TABLE 3
HISTORICAL GROUNDWATER ANALYTICAL RESULTS
GEORGIA PACIFIC LIONITE FACILITY, PHILLIPS, WISCONSIN
MAXIM PROJECT #9719652

	MW-1	MW-2	MW-4	MW-5	MW-7	MW-9	MW-12	MW-13	MW-14	MW-15	MW-16	MW-17	MW-18	PZ-1	PZ-2	PZ-3	RW-1	RW-2	RW-3
May 1999																			
Benzene	ND	16	*	*	*	ND	ND	*	*	ND	1.3	*	*	ND	ND	ND	*	*	*
Toluene	ND	5	*	*	*	ND	ND	*	*	ND	ND	*	*	ND	ND	ND	*	*	*
Ethylbenzene	2,400	4.1	*	*	*	0.31	ND	*	*	ND	ND	*	*	ND	ND	ND	*	*	*
Total Xylenes	26,400	37	*	*	*	5401	ND	*	*	ND	ND	*	*	ND	ND	ND	*	*	*
MTBE	ND	190	*	*	*	ND,	ND	*	*	ND	ND	*	*	ND	ND	ND	*	*	*
August 1999																			
Benzene	ND	0.88	*	*	*	ND	ND	*	*	ND	ND	*	*	ND	ND	ND	*	*	*
Toluene	1,700	3.6	*	*	*	ND	ND	*	*	ND	ND	*	*	ND	ND	ND	*	*	*
Ethylbenzene	9,000	24	*	*	*	ND	ND	*	*	ND	ND	*	*	ND	ND	ND	*	*	*
Total Xylenes	79,000	290	*	*	*	1.4	ND	*	*	ND	ND	*	*	ND	ND	ND	*	*	*
MTBE	ND	ND	*	*	*	ND	ND	*	*	ND	ND	*	*	ND	ND	ND	*	*	*
December 1999																			
Benzene	ND	2.6	*	*	*	ND	ND	*	*	0.33	4.1	*	*	ND	ND	ND	*	*	*
Toluene	1,500	5.5	*	*	*	0.47	ND	*	*	ND	ND	*	*	ND	ND	ND	*	*	*
Ethylbenzene	7,700	4.8	*	*	*	11	ND	*	*	ND	ND	*	*	ND	ND	ND	*	*	*
Total Xylenes	71,000	810	*	*	*	4,100	ND	*	*	ND	ND	*	*	ND	ND	ND	*	*	*
MTBE	ND	27	*	*	*	4.8	ND	*	*	7.2	58	*	*	ND	0.5	ND	*	*	*
March 2000																			
Benzene	ND	0.27	*	*	*	ND	ND	*	*	ND	ND	*	*	ND	ND	ND	*	*	*
Toluene	140	0.59	*	*	*	0.46	ND	*	*	ND	ND	*	*	ND	ND	ND	*	*	*
Ethylbenzene	1,600	1.0	*	*	*	2.4	ND	*	*	ND	ND	*	*	ND	ND	ND	*	*	*
Total Xylenes	15,000	120	*	*	*	1,200	ND	*	*	ND	ND	*	*	ND	ND	ND	*	*	*
MTBE	ND	15	*	*	*	3.2	ND	*	*	ND	9.1	*	*	ND	ND	ND	*	*	*

All units are in parts-per-billion (ppb) * Removed from quarterly sampling ND Not Detected NS Not Sampled

AS A MUTUAL PROTECTION TO CLIENTS, THE PUBLIC AND OURSELVES, ALL MAXIM TECHNOLOGIES, INC.® REPORTS ARE SUBMITTED AS THE CONFIDENTIAL INFORMATION OF CLIENTS, AND AUTHORIZATION FOR PUBLICATION OF STATEMENT, CONCLUSIONS OR EXTRACTIONS FROM OR REGARDING OUR REPORTS IS RESERVED PENDING OUR PRIOR WRITTEN APPROVAL.

MAXIM TECHNOLOGIES INC®

TABLE 3
HISTORICAL GROUNDWATER ANALYTICAL RESULTS
GEORGIA PACIFIC LIONITE FACILITY, PHILLIPS, WISCONSIN
MAXIM PROJECT #9719652

	MW-1	MW-2	MW-4	MW-5	MW-7	MW-9	MW-12	MW-13	MW-14	MW-15	MW-16	MW-17	MW-18	PZ-1	PZ-2	PZ-3	RW-1	RW-2	RW-3
June 2000																			
Benzene	5.5	0.56	*	*	*	ND	ND	*	*	ND	0.99	*	*	ND	ND	ND	*	*	*
Toluene	430	0.31	*	*	*	ND	ND	*	*	ND	ND	*	*	ND	ND	ND	*	*	*
Ethylbenzene	5,400	5.8	*	*	*	ND	ND	*	*	ND	ND	*	*	ND	ND	ND	*	*	*
Total Xylenes	61,500	92	*	*	*	23	ND	*	*	ND	0.73	*	*	ND	ND	ND	*	*	*
MTBE	53	4.9	*	*	*	ND	ND	*	*	5.2	23	*	*	ND	ND	ND	*	*	*
Trimethylbenzene	610	5.4	*	*	*	ND	ND	*	*	ND	ND	*	*	ND	ND	ND	*	*	*
September 2000																			
Benzene	ND	2.1	ND	*	*	ND	40	*	*	ND	**	ND	*	**	ND	ND	*	*	*
Toluene	818	3.5	ND	*	*	ND	33	*	*	ND	**	ND	*	**	ND	ND	*	*	*
Ethylbenzene	3,550	15	ND	*	*	ND	ND	*	*	ND	**	ND	*	**	ND	ND	*	*	*
Total Xylenes	46,700	946	ND	*	*	221	48	*	*	ND	**	ND	*	**	ND	ND	*	*	*
MTBE	30	15	ND	*	*	ND	1.1	*	*	4.4	**	ND	*	**	ND	1.9	*	*	*
Trimethylbenzene	447	20.7	ND	*	*	ND	6.3	*	*	ND	**	ND		**	ND	ND	*	*	*
December 2000																			
Benzene	ND	ND	ND	*	*	ND	ND	*	*	ND	**	ND	*	**	ND	ND	*	*	*
Toluene	577	ND	ND	*	*	ND	ND	*	*	ND	**	ND	*	**	ND	ND	*	*	*
Ethylbenzene	4,610	1.8	ND	*	*	ND	ND	*	*	ND	**	ND	*	**	ND	ND	*	*	*
Total Xylenes	46,600	92	ND	*	*	3,220	ND	*	*	ND	**	ND	*	**	ND	ND	*	*	*
MTBE	ND	ND	ND	*	*	ND	ND	*	*	ND	**	ND	*	**	ND	ND	*	*	*
Trimethylbenzene	770	16.9	ND	*	*	ND	ND	*	*	ND	**	ND	*	**	ND	ND	*	*	*
March 2001																			
Benzene	0.31	0.34	ND	ND	*	ND	ND	*	*	ND	**	ND	*	**	ND	ND	*	*	*
Toluene	202	0.32	ND	ND	*	0.67	ND	*	*	ND	**	ND	*	**	ND	ND	*	*	*
Ethylbenzene	3,190	1.6	ND	ND	*	6.5	ND	*	*	ND	**	ND	*	**	ND	1.2	*	*	*
Total Xylenes	35,700	14	ND	ND	*	3,450	ND	*	*	ND	**	ND	*	**	ND	ND	*	*	*
MTBE	ND	ND	ND	ND	*	ND	ND	*	*	ND	**	ND	*	**	ND	ND	*	*	*
Trimethylbenzene	638	3.22	ND	ND	*	2.44	ND	*	*	ND	**	ND	*	**	ND	ND	*	*	*

All units are in parts-per-billion (ppb) * Removed from quarterly sampling ND Not Detected NS Not Sampled ** Well Abondoned

AS A MUTUAL PROTECTION TO CLIENTS, THE PUBLIC AND OURSELVES, ALL MAXIM TECHNOLOGIES, INC.® REPORTS ARE SUBMITTED AS THE CONFIDENTIAL INFORMATION OF CLIENTS, AND AUTHORIZATION FOR PUBLICATION OF STATEMENT, CONCLUSIONS OR EXTRACTIONS FROM OR REGARDING OUR REPORTS IS RESERVED PENDING OUR PRIOR WRITTEN APPROVAL.

MAXIM TECHNOLOGIES INC®

TABLE 4
GEORGIA PACIFIC LIONITE FACILITY, PHILLIPS, WISCONSIN
MAXIM PROJECT #9719652

[illegible]	MW55 (µg/L)
Dec 2000	
DRO	6300
March 2001	
1,2,4-Trimethylbenzene	<0.23
1,3,5-Trimethylbenzene	<0.21
Benzene	<0.21
Ethylbenzene	<0.23
Methyl-tertiary-butyl ether	<0.091
Toluene	<0.22
Xylenes-Total	<0.44
1-Methylnaphthalene	<0.082
2-Methylnaphthalene	<0.072
Acenaphthene	<0.13
Acenaphthylene	<0.15
Anthracene	<0.020
Benzo(a)anthrancene	<0.11
Benzo(a)pyrene	<0.013
Benzo(b)fluoranthene	<0.055
Benzo(g,h,i)perylene	<0.074
Benzo(k)fluoranthene	<0.11
Chrysene	<0.059
Dibenzo(a,h)anthrancene	<0.068
Fluoranthene	<0.066
Fluorene	<0.11
Indeno(1,2,3-cd)pyrene	<0.080
Naphthalene	<0.056
Phenanthrene	<0.045
Pyrene	<0.032

AS A MUTUAL PROTECTION TO CLIENTS, THE PUBLIC AND OURSELVES, ALL MAXIM TECHNOLOGIES, INC.® REPORTS ARE SUBMITTED AS THE CONFIDENTIAL INFORMATION OF CLIENTS, AND [illegible] OUR REPORTS IS RESERVED PENDING OUR PRIOR WRITTEN APPROVAL.

TABLE 1
GEORGIA PACIFIC - LIONITE
ADDITIONAL VOC SAMPLING
10/3/01 & 12/4/01

PARAMETER (ug/L)	MW-1		MW-2		MW-4		MW-9		MW-12		MW-13	
Benzene	<47	<42	<4.7	<4.2	<0.19	<0.21	<0.19	<1.1	<0.19	<0.21	<0.19	<0.21
Bromobenzene	<85	<42	<8.5	<4.2	<0.34	<0.21	<0.34	<1.1	<0.34	<0.21	<0.34	<0.21
Bromodichloromethane	<42	<48	<4.2	<4.8	<0.25	<0.24	<0.25	<1.2	<0.25	<0.24	<0.25	<0.24
tert-Butylbenzene	<33	<40	<3.3	<4	<0.13	<0.2	<0.13	<1	<0.13	<0.2	<0.13	<0.2
sec-Butylbenzene	<37	<42	<3.7	<4.2	<0.15	<0.21	<0.15	<1.1	<0.15	<0.21	<0.15	<0.21
n-Butylbenzene	<45	75	<4.5	7.5	<0.18	<0.13	<0.18	<0.65	<0.18	<0.13	<0.18	<0.13
Carbon Tetrachloride	<57	<48	<5.7	<4.8	<0.23	<0.24	<0.23	<1.2	<0.23	<0.24	<0.23	<0.24
Chlorobenzene	<31	<38	<3.1	<3.8	<0.12	<0.19	<0.12	<1	<0.12	<0.19	<0.12	<0.19
Chloroethane	<71	<84	<7.1	<8.4	<0.28	<0.42	<0.28	<2.1	<0.28	<0.42	<0.28	<0.42
Chloroform	<45	<46	<4.5	<4.6	<0.18	<0.23	<0.18	<1.2	<0.18	<0.23	<0.18	<0.23
Chloromethane	<32	<130	<3.2	<13	<0.13	<0.63	<0.13	<3.2	<0.13	<0.63	<0.13	<0.23
2-Chlorotoluene	<28	<56	<2.8	<5.6	<0.11	<0.28	<0.11	<1.4	<0.11	<0.28	<0.11	<0.28
4-Chlorotoluene	<23	<56	<2.3	<5.6	<0.092	<0.28	<0.092	<1.4	<0.092	<0.28	<0.092	<0.28
1,2-Dibromo-3-chloropropane	<42	<120	<4.2	<12	<0.17	<0.62	<0.17	<3.1	<0.17	<0.62	<0.17	<0.62
Dibromochloromethane	<22	<44	<2.2	<4.4	<0.088	<0.22	<0.088	<1.1	<0.088	<0.22	<0.088	<0.22
1,4-Dichlorobenzene	<29	<40	<2.9	<4	<0.11	<0.2	<0.11	<1	<0.11	<0.2	<0.11	<0.2
1,3-Dichlorobenzene	<29	<40	<2.9	<4	<0.11	<0.2	<0.11	<1	<0.11	<0.2	<0.11	<0.2
1,2-Dichlorobenzene	<9	<38	<0.9	<3.8	<0.036	<0.19	<0.036	<1	<0.036	<0.19	<0.036	<0.19
Dichlorodifluoromethane	<52	<78	<5.2	<7.8	<0.21	<0.39	<0.21	<2	<0.21	<0.39	<0.21	<0.39
1,2-Dichloroethane	**<88**	**<46**	**<8.8**	**<4.6**	**<0.35**	**<0.23**	**<0.35**	**<1.2**	**<0.35**	**<0.23**	**<0.35**	**<0.23**
1,1-Dichloroethane	**<25**	**<48**	**<2.5**	**<4.8**	**<0.098**	**<0.24**	**<0.098**	**<1.2**	**<0.098**	**<0.24**	**<0.098**	**<0.24**
1,1-Dichloroethene	**<45**	**<54**	**<4.5**	**<5.4**	**<0.18**	**<0.27**	**<0.18**	**<1.4**	**<0.18**	**<0.27**	**<0.18**	**<0.27**
cis-1,2-Dichloroethene	<47	<42	<4.7	<4.2	<0.19	<0.21	<0.19	<1.1	<0.19	<0.21	<0.19	<0.21
trans-1,2-Dichloroethene	<43	<50	<4.3	<5	<0.17	<0.25	<0.17	<1.3	<0.17	<0.25	<0.17	<0.25
1,2-Dichloropropane	<68	<48	<6.8	<4.8	<0.27	<0.24	<0.27	<1.2	<0.27	<0.24	<0.27	<0.24
2,2-Dichloropropane	<51	<68	<5.1	<6.8	<0.2	<0.34	<0.2	<1.7	<0.2	<0.34	<0.2	<0.34
Di-isopropyl ether	-	<40	-	<4	-	<0.2	-	<1	-	<0.2	-	<0.2
EDB (1,2-Dibronoethane)	<21	<19	<2.1	<1.9	<0.084	<0.1	<0.084	<0.48	<0.084	<0.1	<0.084	<0.1
Ethylbenzene	8500	6500	66	17	<0.13	<0.22	2.5	<1.1	<0.13	<0.22	<0.13	<0.22
Hexachlorobutadiene	<53	<42	<5.3	<4.2	<0.21	<0.21	<0.21	<1.1	<0.21	<0.21	<0.21	<0.21
Isopropylbenzene	136	87	12	6.1	<0.12	<0.19	1	<1	<0.12	<0.19	<0.12	<0.19
p-Isopropyltoluene	<32	<32	<3.2	<3.2	<0.13	<0.16	<0.13	<0.8	<0.13	<0.16	<0.13	<0.16
Methylene chloride	<30	<44	<3.0	<4.4	<0.12	<0.22	<0.12	<1.1	<0.12	<0.22	<0.12	<0.22
MTBE	-	<92	-	<9.2	-	<0.46	-	<2.3	-	<0.46	-	<0.46
Naphthalene	<21	<140	<2.1	<14	<0.082	<0.69	<0.082	<3.5	<0.082	<0.69	<0.082	<0.69
n-Propylbenzene	<31	110	<3.1	<3.6	<0.12	<0.18	<0.12	<0.9	<0.12	<0.18	<0.12	<0.18
1,1,2,2-Tetrachloroethane	<131	<50	<13	<5	<0.52	<0.25	<0.52	<1.3	<0.52	<0.25	<0.52	<0.25
1,3-DCP, Tetrachloroethene	<66	<90	<6.6	<9	<0.26	<0.45	<0.26	<2.3	<0.26	<0.45	<0.26	<0.45
Tetrachloroethene	**<36**	**<44**	**<3.6**	**<4.4**	**<0.14**	**<0.22**	**<0.14**	**<1.1**	**<0.14**	**<0.22**	**<0.14**	**<0.22**
Toluene	1950	1400	<2.8	<8.2	<0.11	<0.41	0.33	<2.1	<0.11	<0.41	<0.11	<0.41
1,2,4-Trichlorobenzene	<37	<30	<3.7	<3	<0.15	<0.15	1.2	<0.75	<0.15	<0.15	<0.15	<0.15
1,2,3-Trichlorobenzene	<13	<26	<1.3	<2.6	<0.052	<0.13	<0.052	<0.65	<0.052	<0.13	<0.052	<0.13
1,1,1-Trichloroethane	**<33**	**<52**	**<3.3**	**<5.2**	**<0.13**	**<0.26**	**<0.13**	**<1.3**	**<0.13**	**<0.26**	**<0.13**	**<0.26**
1,1,2-Trichloroethane	<50	<44	<5.0	<4.4	<0.2	<0.22	<0.2	<1.1	<0.2	<0.22	<0.2	<0.22
Trichloroethene	<25	<48	<2.5	<4.8	<0.098	<0.24	<0.098	<1.2	<0.098	<0.24	<0.098	<0.24
Trichlorofluoromethane	<85	<84	<8.5	<8.4	<0.34	<0.42	<0.34	<2.1	<0.34	<0.42	<0.34	<0.42
1,2,4-Trimethylbenzene	679	400	130	25	<0.12	<0.26	<0.12	<1.3	<0.12	<0.26	<0.12	<0.26
1,3,5-Trimethylbenzene	233	290	47	15	<0.11	<0.34	0.71	<1.7	<0.11	<0.34	<0.11	<0.34
Vinyl Chloride	<59	<50	<5.9	<5	<0.23	<0.25	<0.23	<1.3	<0.23	<0.25	<0.23	<0.25
Xylene - Total	67400	82000	3420	760	<.3	<0.69	1070	151.3	<0.3	<0.63	<0.3	<0.63

TABLE 1
GEORGIA PACIFIC - LIONITE
ADDITIONAL VOC SAMPLING

	MW-14		MW-15		MW-17		PZ-2		PZ-3		RW-1		RW-3	
Benzene	<9.4	<0.21	<0.19	<0.21	<0.19	<0.21	<0.19	<0.21	<9.4	<0.21	<9.4	<11	<0.19	<0.21
Bromobenzene	<17	<0.21	<0.34	<0.21	<0.34	<0.21	<0.34	<0.21	<17	<0.21	<17	<11	<0.34	<0.21
Bromodichloromethane	<12	<0.24	<0.25	<0.24	<0.25	<0.24	<0.25	<0.24	<12	<0.24	<12	<12	<0.25	<0.24
tert-Butylbenzene	<6.5	<0.2	<0.13	<0.2	<0.13	<0.2	<0.13	<0.2	<6.5	<0.2	<6.5	<10	<0.13	<0.2
sec-Butylbenzene	<7.3	<0.21	<0.15	<0.21	<0.15	<0.21	<0.15	<0.21	<7.3	<0.21	<7.3	<11	<0.15	<0.21
n-Butylbenzene	<8.9	<0.13	<0.18	<0.13	<0.18	<0.13	<0.18	<0.13	<8.9	<0.13	<8.9	18	<0.18	<0.13
Carbon Tetrachloride	<11	<0.24	<0.23	<0.24	<0.23	<0.24	<0.23	<0.24	<11	<0.24	<11	<12	<0.23	<0.24
Chlorobenzene	<6.2	<0.19	<0.12	<0.19	<0.12	<0.19	<0.12	<0.19	<6.2	<0.19	<6.2	<10	<0.12	<0.19
Chloroethane	<14	<0.42	<0.28	<0.42	<0.28	<0.42	<0.28	<0.42	<14	<0.42	<14	<21	<0.28	<0.42
Chloroform	<8.9	<0.23	<0.18	<0.23	<0.18	<0.23	<0.18	<0.23	<8.9	<0.23	<8.9	<12	<0.28	<0.23
Chloromethane	<6.4	<0.63	<0.13	<0.63	<0.13	<0.63	<0.13	<0.63	<6.4	<0.63	<6.4	<32	<0.13	<0.63
2-Chlorotoluene	<5.6	<0.28	<0.11	<0.28	<0.11	<0.28	<0.11	<0.28	<5.6	<0.28	<5.6	<14	<0.11	<0.28
4-Chlorotoluene	<4.6	<0.28	<0.92	<0.28	<0.092	<0.28	<0.092	<0.28	<4.6	<0.28	<4.6	<14	<0.092	<0.28
1,2-Dibromo-3-chloropropane	<8.3	<0.62	<0.17	<0.62	<0.17	<0.62	<0.17	<0.62	<8.3	<0.62	<8.3	<31	<0.17	<0.62
Dibromochloromethane	<4.4	<0.22	<0.088	<0.22	<0.88	<0.22	<0.088	<0.22	<4.4	<0.22	<4.4	<11	<0.888	<0.22
1,4-Dichlorobenzene	<5.7	<0.2	<0.11	<0.2	<0.11	<0.2	<0.11	<0.2	<5.7	<0.2	<5.7	<10	<0.11	<0.2
1,3-Dichlorobenzene	<5.7	<0.2	<0.11	<0.2	<0.11	<0.2	<0.11	<0.2	<5.7	<0.2	<5.7	<10	<0.11	<0.2
1,2-Dichlorobenzene	<1.8	<0.19	<0.036	<0.19	<0.036	<0.19	<0.036	<0.19	<1.8	<0.19	<1.8	<10	<0.036	<0.19
Dichlorodifluoromethane	<10	<0.39	<0.21	<0.39	<0.21	<0.39	<0.21	<0.39	<10	<0.39	<10	<20	<0.21	<0.39
1,2-Dichloroethane	**<18**	**<0.23**	**<0.35**	**<0.23**	**<0.35**	**<0.23**	**<0.35**	**<0.23**	**<18**	**<0.23**	**<18**	**<12**	**<0.35**	**<0.23**
1,1-Dichloroethane	**<4.9**	**<0.24**	**<0.098**	**<0.24**	**<0.098**	**<0.24**	**<0.098**	**<0.24**	**<4.9**	**0.37**	**<4.9**	**<12**	**<0.098**	**<0.24**
1,1-Dichloroethene	**<9.0**	**<0.27**	**<0.18**	**<0.27**	**<0.18**	**<0.27**	**<0.18**	**<0.27**	**<9.0**	**<0.27**	**<9.0**	**<14**	**<0.18**	**<0.27**
cis-1,2-Dichloroethene	<9.3	<0.21	<0.19	<0.21	<0.19	<0.21	<0.19	<0.21	<9.3	0.69	<	<11	<0.19	<0.21
trans-1,2-Dichloroethene	<8.6	<0.25	<0.17	<0.25	<0.17	<0.25	<0.17	<0.25	<8.6	<0.25	<8.6	<13	<0.17	<0.25
1,2-Dichloropropane	<14	<0.24	<0.27	<0.24	<0.27	<0.24	<0.27	<0.24	<14	<0.24	<14	<12	<0.27	<0.24
2,2-Dichloropropane	<10	<0.34	<0.2	<0.34	<0.2	<0.34	<0.2	<0.34	<10	<0.34	<10	<17	<0.2	<0.34
Di-isopropyl ether	-	<0.2	-	<0.2	-	<0.2	-	<0.2	-	<0.2	-	<10	-	<0.2
EDB (1,2-Dibromoethane)	<4.2	<0.1	<0.084	<0.1	<0.084	<0.1	<0.084	<0.1	<4.2	<0.1	<4.2	<4.8	<0.084	<0.1
Ethylbenzene	19	<0.22	<0.13	<0.22	<0.13	<0.22	<0.13	<0.22	<6.6	<0.22	1030	90	<0.13	<0.22
Hexachlorobutadiene	<11	<0.21	<0.21	<0.21	<0.21	<0.21	<0.21	<0.21	<11	<0.21	<11	<11	<0.21	<0.21
Isopropylbenzene	<6.1	<0.19	<0.12	<0.19	<0.12	<0.19	<0.12	<0.19	<6.1	<0.19	34	<10	<0.12	<0.19
p-Isopropyltoluene	<6.3	<0.16	<0.13	<0.16	<0.13	<0.16	<0.13	<0.16	<6.3	<0.16	<6.3	<8	<0.13	<0.16
Methylene chloride	<5.9	<0.22	<0.12	<0.22	<0.12	<0.22	<0.12	<0.22	<5.9	<0.22	<5.9	<11	<0.12	<0.69
MTBE	-	<0.46	-	<0.46	-	<0.46	-	<0.46	-	<0.46	-	<23	-	<0.18
Naphthalene	<4.1	<0.69	<0.082	<0.69	<0.082	<0.69	<0.082	<0.69	<4.1	<0.69	<4.1	<35	<0.082	<0.25
n-Propylbenzene	<6.1	<0.18	<0.12	<0.18	<0.12	<0.18	<0.12	<0.18	<6.1	<0.18	16	<9	<0.12	<0.45
1,1,2,2-Tetrachloroethane	<26	<0.25	<0.52	<0.25	<0.52	<0.25	<0.52	<0.25	<26	<0.25	<26	<13	<0.52	<0.22
1,3-DCP, Tetrachloroethene	<13	<0.45	<0.26	<0.45	<0.26	<0.45	<0.26	<0.45	<13	<0.45	<13	<23	<0.26	<0.41
Tetrachloroethene	**<7.1**	**1.3**	**<0.14**	**<0.22**	**<0.14**	**<0.22**	**<0.14**	**<0.22**	**<7.1**	**<0.22**	**<7.1**	**<11**	**<0.14**	**<0.15**
Toluene	<5.5	<0.41	<0.11	<0.41	<0.11	<0.41	<0.11	<0.41	<5.5	<0.41	<5.5	<21	<0.11	<0.13
1,2,4-Trichlorobenzene	<7.4	<0.15	<0.15	<0.15	<0.15	<0.15	<0.15	<0.15	<7.4	<0.15	<7.4	<7.5	<0.15	<0.26
1,2,3-Trichlorobenzene	<2.6	<0.13	<0.052	<0.13	<0.052	<0.13	<0.052	<0.13	<2.6	<0.13	<2.6	<6.5	<0.052	<0.22
1,1,1-Trichloroethane	**<6.6**	**<0.26**	**<0.13**	**<0.26**	**<0.13**	**<0.26**	**<0.13**	**<0.26**	**<6.6**	**<0.26**	**<6.6**	**<13**	**<0.13**	**<0.24**
1,1,2-Trichloroethane	<10	<0.22	<0.2	<0.22	<0.2	<0.22	<0.2	<0.22	<10	<0.22	<10	<11	<0.2	<0.42
Trichloroethene	<4.9	<0.24	<0.098	<0.24	<0.098	<0.24	<0.098	<0.24	<4.9	<0.24	<4.9	<12	<0.098	<0.26
Trichlorofluoromethane	<17	<0.42	<0.34	<0.42	<0.34	<0.42	<0.34	<0.42	<17	<0.42	<17	<21	<0.34	<0.34
1,2,4-Trimethylbenzene	<6.2	<0.26	<0.12	<0.26	<0.12	<0.26	<0.12	<0.26	<6.2	<0.26	136	82	<0.12	<0.25
1,3,5-Trimethylbenzene	<5.6	<0.34	<0.11	<0.34	<0.11	<0.34	<0.11	<0.34	<5.6	<0.34	58	49	<0.11	<0.43
Vinyl Chloride	<12	<0.25	<0.23	<0.25	<0.23	<0.25	<0.23	<0.25	<12	<0.25	<12	<13	<0.23	<0.26
Xylene - Total	290	<0.63	<0.3	<0.63	<0.3	<0.69	<0.3	<0.69	<15	<0.69	13900	11100	<0.3	<0.69

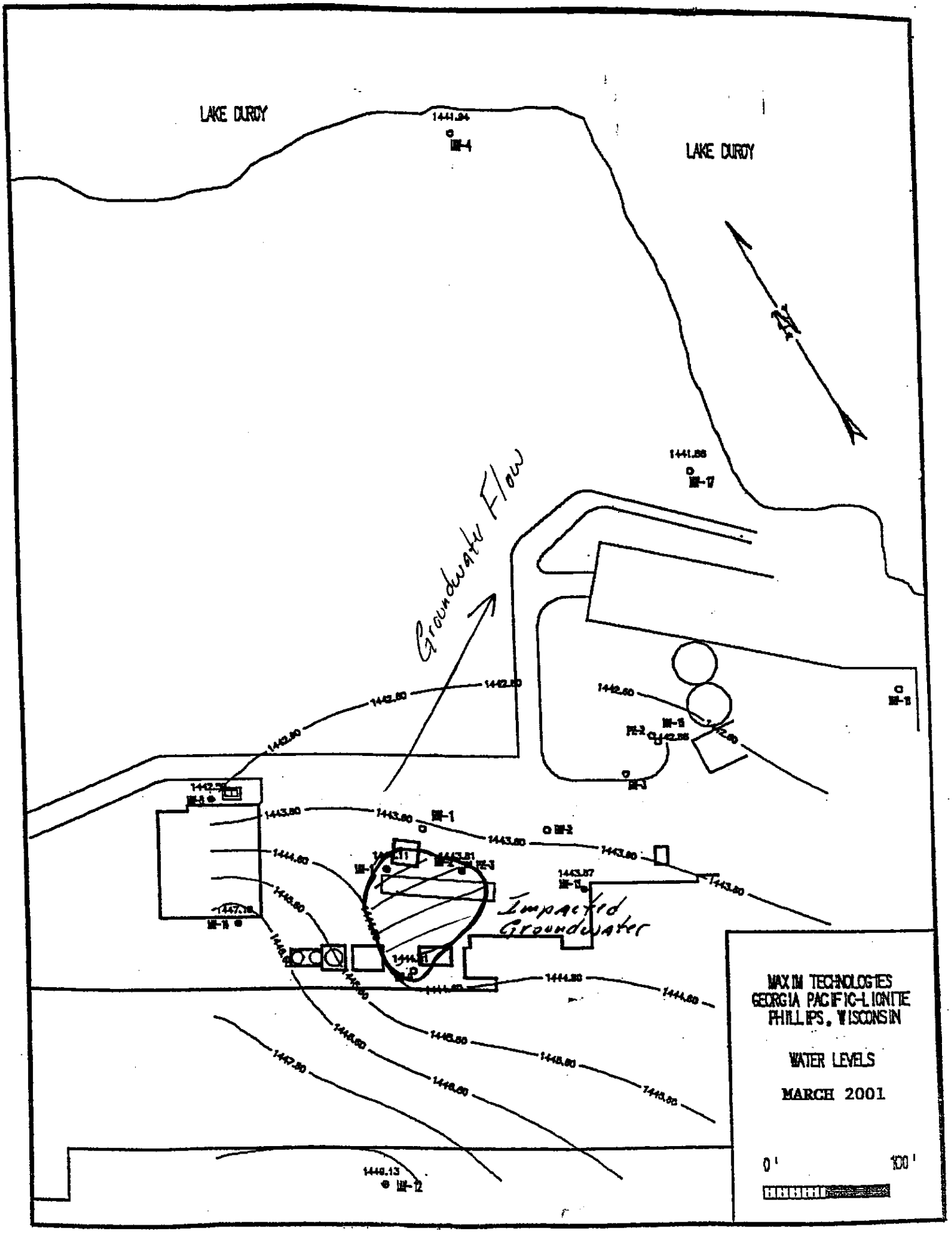
LAKE DURDY
LAKE DURDY
1441.94
MW-4
1441.88
MW-7
Groundwater Flow
1442.50
1442.50
1442.50
1442.50
1442.50
1442.50
1442.50
MW-5
MW-6
PE-2
1442.55
MW-3
MW-8
1443.50
1443.50
MW-1
MW-2
1443.50
1443.50
1443.50
1443.57
MW-10
1444.00
1444.00
1444.00
1444.00
1444.00
1444.00
1444.00
1445.00
1445.00
1445.00
1445.00
1447.50
1448.13
MW-12
Impacted Groundwater
MAXIM TECHNOLOGIES
GEORGIA PACIFIC-LIONITE
PHILLIPS, WISCONSIN
WATER LEVELS
MARCH 2001
0'
100'

Scale 1 : 15,358

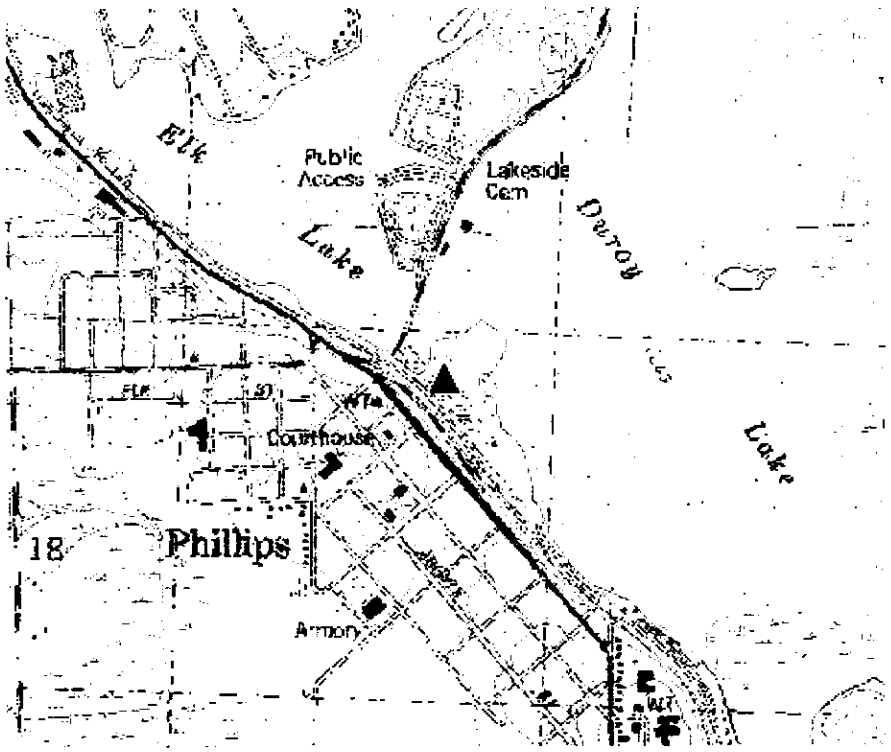

Not all Closed Remediation Sites are shown

Parcel boundaries are approximations only. Please see documentation.

▲WTM coordinates: 489111, 579863