GIS REGISTRY INFORMATION

SITE NAME: Hilltop Auto Center Former Hydraulic Lift

BRRTS #: 02-49-533238 FID # (if appropriate):

COMMERCE # (if appropriate):

CLOSURE DATE: 3/28/05

STREET ADDRESS: 2180 STH 8 E

CITY: St. Croix Falls

SOURCE PROPERTY GPS COORDINATES (meters in WTM91 projection): X= 315879 Y= 550260

CONTAMINATED MEDIA: Groundwater [ ] Soil [X] Both [ ]

OFF-SOURCE GW CONTAMINATION >ES: [ ] Yes [X] No

IF YES, STREET ADDRESS 1:

GPS COORDINATES (meters in WTM91 projection): X= Y=

OFF-SOURCE SOIL CONTAMINATION >Generic or Site-Specific RCL (SSRCL): [ ] Yes [X] No

IF YES, STREET ADDRESS 1:

GPS COORDINATES (meters in WTM91 projection): X= Y=

CONTAMINATION IN RIGHT OF WAY: [ ] Yes [X] No

DOCUMENTS NEEDED:

- Closure Letter, and any conditional closure letter issued [X]
- Copy of most recent deed, including legal description, for all affected properties [X]
- Certified survey map or relevant portion of the recorded plat map *(if referenced in the legal description)* for all affected properties N/A
- County Parcel ID number, *if used for county*, for all affected properties 281-1389-0200 [X]
- Location Map which outlines all properties within contaminated site boundaries on USGS topographic map or plat map in sufficient detail to permit the parcels to be located easily (8.5x14" if paper copy). If groundwater standards are exceeded, the map must also include the location of all municipal and potable wells within 1200' of the site. [X]
- Detailed Site Map(s) for all affected properties, showing buildings, roads, property boundaries, contaminant sources, utility lines, monitoring wells and potable wells. (8.5x14", if paper copy) This map shall also show the location of all contaminated public streets, highway and railroad rights-of-way in relation to the source property and in relation to the boundaries of groundwater contamination exceeding ch. NR 140 ESs and soil contamination exceeding ch. NR 720 generic or SSRCLs. [X]
- Tables of Latest Groundwater Analytical Results (no shading or cross-hatching) N/A
- Tables of Latest Soil Analytical Results (no shading or cross-hatching) [X]
- Isoconcentration map(s), *if required for site investigation (SI)* (8.5x14" if paper copy). The isoconcentration map should have flow direction and extent of groundwater contamination defined. If not available, include the latest extent of contaminant plume map. N/A
- GW: Table of water level elevations, with sampling dates, and free product noted if present N/A
- GW: Latest groundwater flow direction/monitoring well location map (should be 2 maps if maximum variation in flow direction is greater than 20 degrees) N/A
- SOIL: Latest horizontal extent of contamination exceeding generic or SSRCLs, with one contour [X]
- Geologic cross-sections, *if required for SI.* (8.5x14' if paper copy) N/A
- RP certified statement that legal descriptions are complete and accurate [X]
- Copies of off-source notification letters (if applicable) N/A
- Letter informing ROW owner of residual contamination (if applicable)(public, highway or railroad ROW) N/A
- Copy of (soil or land use) deed restriction(s) or deed notice *if any required as a condition of closure* N/A

State of Wisconsin \ DEPARTMENT OF NATURAL RESOURCES

Jim Doyle, Governor
Scott Hassett, Secretary
John Gozdzialski, Regional Director

Northern Region Headquarters
107 Sutliff Ave.
Rhinelander, Wisconsin 54501-3349
Telephone 715-365-8900
FAX 715-365-8932
TTY Access via relay - 711

March 29, 2005

Mr. Renard Bergstrom
PO Box 987
Devil Lake, ND 58301

SUBJECT: Final Case Closure By Closure Committee
Hilltop Auto Center, 2180 STH 8 E, St. Croix Falls, WI
WDNR BRRTS #: 02-49-533238

Dear Mr. Bergstrom:

On February 3, 2005, your site as described above was reviewed for closure by the Northern Closure Committee. This committee reviews environmental remediation cases for compliance with state laws and standards to maintain consistency in the closure of these cases. On February 24, 2005, you were notified that the Closure Committee had granted conditional closure to this case.

On March 28, 2005, the Department received correspondence indicating that you have complied with the conditions of closure, specifically, submittal of monitoring well abandonment documentation and GIS Registry materials. Based on the correspondence and data provided, it appears that your case has been remediated to Department standards in accordance with s. NR 726.05, Wis. Adm. Code. The Department considers this case closed and no further investigation, remediation or other action is required at this time.

Your site will be listed on the DNR Remediation and Redevelopment GIS Registry of Closed Remediation Sites. Information that was submitted with your closure request application will be included on the registry. To review the sites on the GIS Registry web page, visit http://gomapout.dnr.state.wi.us/org/at/et/geo/gwur/index.htm

If your property is listed on the GIS Registry due to groundwater contamination exceeding ch. NR 140 standards at the time of closure, and you intend to construct or reconstruct a well, you will need Department approval. Department approval is required before construction or reconstruction of a well on a property listed on the GIS Registry, in accordance with s. NR 812.09(4)(w). To obtain approval, Form 3300-254 needs to be completed and submitted to the DNR Drinking and Groundwater program's regional water supply specialist. This form can be obtained on-line at the web address listed above.

Section 101.143, Wis. Stats., requires that PECFA claimants seeking reimbursement of interest costs, for sites with petroleum contamination, submit a final reimbursement claim within 120 days after they receive a closure letter on their site. For claims not received by the PECFA Program within 120 days of the date of this letter, interest costs after 60 days of the date of this letter will not be eligible for PECFA reimbursement.

If there is equipment purchased with PECFA funds remaining at the site, contact the Commerce PECFA Program to determine the method for salvaging the equipment.

Please be aware that this case may be reopened pursuant to s. NR 726.09, Wis. Adm. Code, if additional information regarding site conditions indicates that contamination on or from the site poses a threat to public health, safety or welfare, or the environment.

The Department appreciates your efforts to restore the environment at this site. If you have any questions regarding this letter, please contact me at 715-365-8990.

Sincerely,
NORTHERN REGION

Janet Kazda
Remediation & Redevelopment Program

cc: File
Phil Richard, Park Falls

Noel Versch
Bay Environmental
529 S Jefferson St, Suite 10
Green Bay, WI 54301

State of Wisconsin \ DEPARTMENT OF NATURAL RESOURCES

WISCONSIN
DEPT. OF NATURAL RESOURCES

Jim Doyle, Governor
Scott Hassett, Secretary
John Gozdzialski, Regional Director

Northern Region Headquarters
107 Sutliff Ave.
Rhinelander, Wisconsin 54501-3349
Telephone 715-365-8900
FAX 715-365-8932
TTY Access via relay - 711

February 24, 2005

Mr. Renard Bergstrom
PO Box 987
Devil Lake, NE 58301

Subject: Conditional Case Closure
Hilltop Auto Center Former Hydraulic Lift Site, 2180 STH 8 E, St. Croix Falls, Wisconsin
WDNR BRRTS # 02-49-533238

Dear Mr. Bergstrom:

On February 3, 2005, your request for closure of the case described above was reviewed by the Northern Region Closure Committee. The Closure Committee reviews environmental remediation cases for compliance with state rules and statutes to maintain consistency in the closure of these cases. After careful review of the closure request, the Closure Committee has determined that the hydraulic fluid contamination on the site appears to have been investigated and remediated to the extent practicable under site conditions. Your case has been remediated to Department standards in accordance with s. NR 726.05, Wis. Adm. Code and will be closed if the following conditions are satisfied:

1. The monitoring at the site must be properly abandoned in compliance with ch. NR 141, Wis. Adm. Code. Documentation of well abandonment must be submitted to me on Form 3300-5B found at www.dnr.state.wi.us/org/water/dgw/gw/ or provided by the Department of Natural Resources.

2. The GIS Registry materials that were submitted with the original closure request were inadequate. In particular, the following items must be resubmitted:

- A copy of the Warranty Deed should not be FAXed or reduced in size.
- All maps and diagrams should be contain dark lines that will scan or copy as needed.
- No copies should be shaded or colored.

Please resubmit the entire GIS Registry package to me at the above address.

When the above conditions have been satisfied, your case will be closed. Your site will be listed on the DNR Remediation and Redevelopment GIS Registry of Closed Remediation Sites. Information that was submitted with your closure request application will be included on the registry. To review the sites on the GIS Registry web page, visit http://gomapout.dnr.state.wi.us/org/at/et/geo/gwur/index.htm.

If this is a PECFA site, section 101.143, Wis. Stats., requires that PECFA claimants seeking reimbursement of interest costs, for sites with petroleum contamination, submit a final reimbursement claim within 120 days after they receive a closure letter on their site. For claims not received by the PECFA Program within 120 days of the date of this letter, interest costs after 60 days of the date of this letter will not be eligible for PECFA reimbursement.

Please be aware that the case may be reopened pursuant to s. NR 726.09, Wis. Adm. Code, if additional information regarding site conditions indicates that contamination on or from the site poses a threat to public health, safety, or welfare or to the environment.

We appreciate your efforts to restore the environment at this site. If you have any questions regarding this letter, please contact me at 715-365-8990.

Sincerely,
NORTHERN REGION

Janet Kazda

Janet Kazda
Remediation and Redevelopment Program

c: File
Phil Richard, Park Falls

Noel Versch
Bay Environmental Inc
529 S Jefferson St
Green Bay, WI 54301

619607

Document Number

STATE BAR OF WISCONSIN FORM 1 - 1998

WARRANTY DEED

BOOK 0887 PAGE 0878

RECEIVED FOR RECORD

SEP 20 2001

AT 11:30 O'CLOCK a M

Bonnie Hallberg, Register of Deeds

POLK COUNTY

Laurie Anderson, Deputy

Recording Area

Name and Return Address

Oakey & Oakey Title Company
Post Office Box 126
Osceola, Wisconsin 54020

This Deed, made between **Maynards Development LLP**

Grantor, and **BAMFAM FLP**

Grantee.

Grantor, for a valuable consideration, conveys to Grantee the following described real estate in **POLK** County, State of Wisconsin (The "Property"):

That part of the Northwest Quarter of the Northwest Quarter (NW 1/4 NW 1/4) of Section 33, Township 34 North, Range 18 West, described as follows: Commencing at the intersection of the south right of way of U.S. Highway No. 8 and the east line of said NW 1/4 NW 1/4; thence southerly along said east line a distance of 570 feet; thence westerly, parallel with said south right of way of U.S. Highway No. 8 a distance of 430 feet; thence northerly 280 feet along a line (hereinafter "Line A"), the terminus of said Line A is a point on the south right of way of said U.S. Highway No. 8 a distance of 400 feet westerly of the intersection of said south right of way line and the east line of said NW 1/4 NW 1/4, to the point of beginning of the land to be described (herinafter "Beginning Point"); thence easterly at right angles a distance of 75 feet; thence southerly at right angles a distance of 100 feet; thence westerly at right angles a distance of 75 feet; thence northerly at right angles a distance of 100 feet to the Beginning Point.

281-1389-0200
Parcel Identification Number (PIN)

This is not homestead property.
(is) (is not)

Together with any and all rights of ingress to and egress from said premises by use of existing access from U.S. Highway No. 8, then over and across an existing driveway and parking area, conveyed by Joseph E. Schwartz, Jr. and Martha E. Schwartz to Northern Natural Gas Company by and Indenture dated July 11, 1984, and recorded at Book 482, Page 359, Polk County, Wisconsin.

TRANSFER
$ 15.00
FEE

Together with all appurtenant rights, title and interests.

Grantor warrants that the title to the Property is good, indefeasible in fee simple and free and clear of encumbrances except easements, restrictions and ordinances of record and will warrant and defend the same.

Dated this 18TH day of JULY, 2001.

Maynards Development LLP

Terry Nesvold

* Terry Nesvold, its Partner

*

*

*

AUTHENTICATION

Signature(s)

authenticated this ____ day of ____, ____

*

TITLE: MEMBER STATE BAR OF WISCONSIN
(If not, ____
authorized by § 706.06, Wis. Stats.)

THIS INSTRUMENT WAS DRAFTED BY
Priscilla R. Dorn Cutler
Osceola, Wisconsin 54020

(Signatures may be authenticated or acknowledged. Both are not necessary.)

ACKNOWLEDGMENT

STATE OF WISCONSIN)
) ss.
Polk County.)

Personally came before me this 18th day of July **2001** the above named **Terry Nesvold**

to me known to be the person(s) who executed the foregoing instrument and acknowledge the same.

Juanita A. Myers

* JUANITA A. Myers

Notary Public, State of Wisconsin
My Commission is permanent. (If not, state expiration date: 11/23/2003.)

JUANITA A. MYERS
NOTARY PUBLIC
STATE OF WISCONSIN

*Names of persons signing in any capacity should be typed or printed below their signatures

WARRANTY DEED

STATE BAR OF WISCONSIN
FORM No. 1 - 1998

INFORMATION PROFESSIONAL SOFTWARE FOND DU LAC, WI 800-655-2021

1K

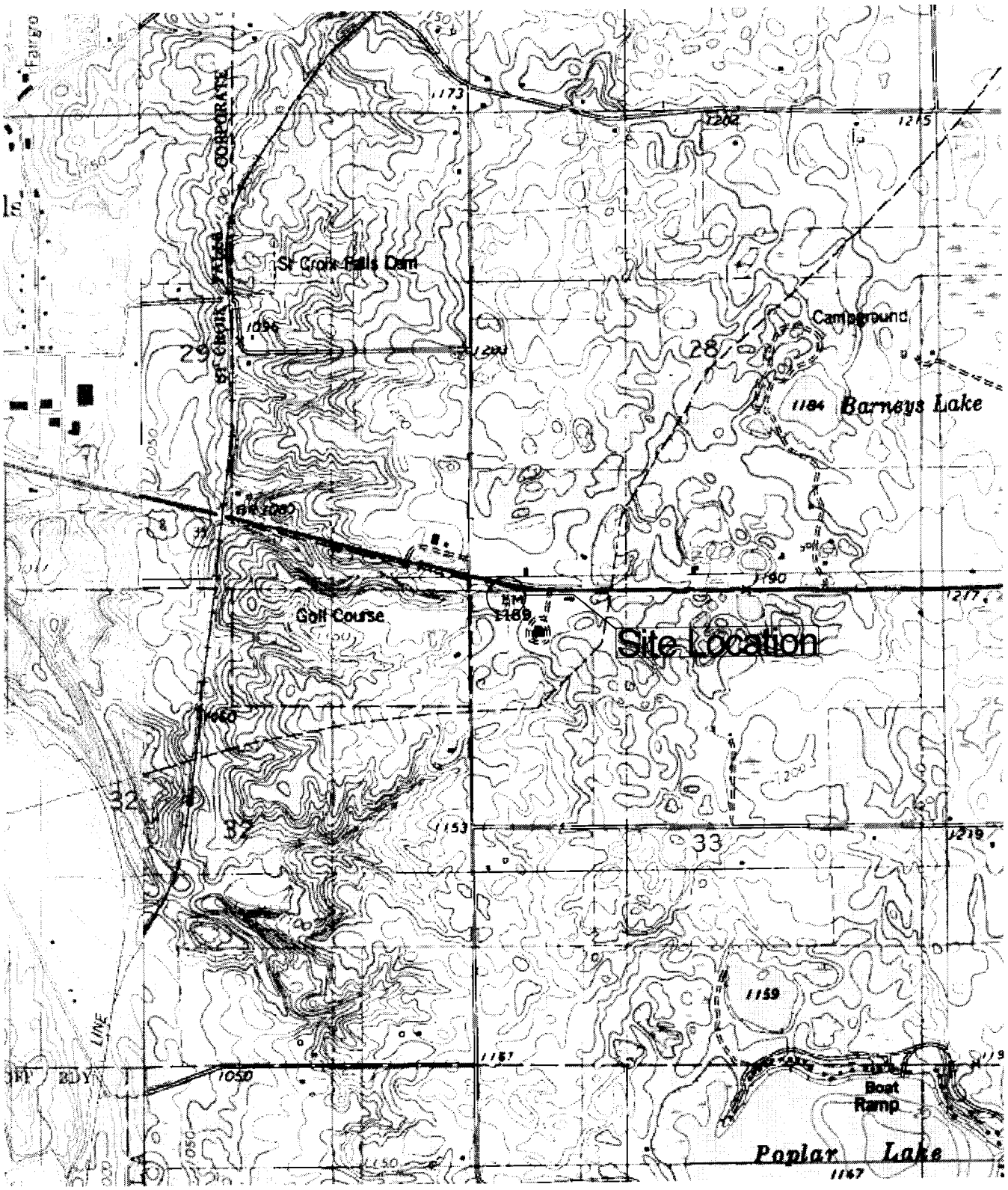

Figure 1, Site Location Map

N

Former Hydraulic Lift Site
WDNR BRRTS #02-49-5333238
Hilltop Auto Center, St. Croix Falls, WI

Date: upd. Nov 2004

USGS Centuria, WI Quad
Obtained from Topozone.com

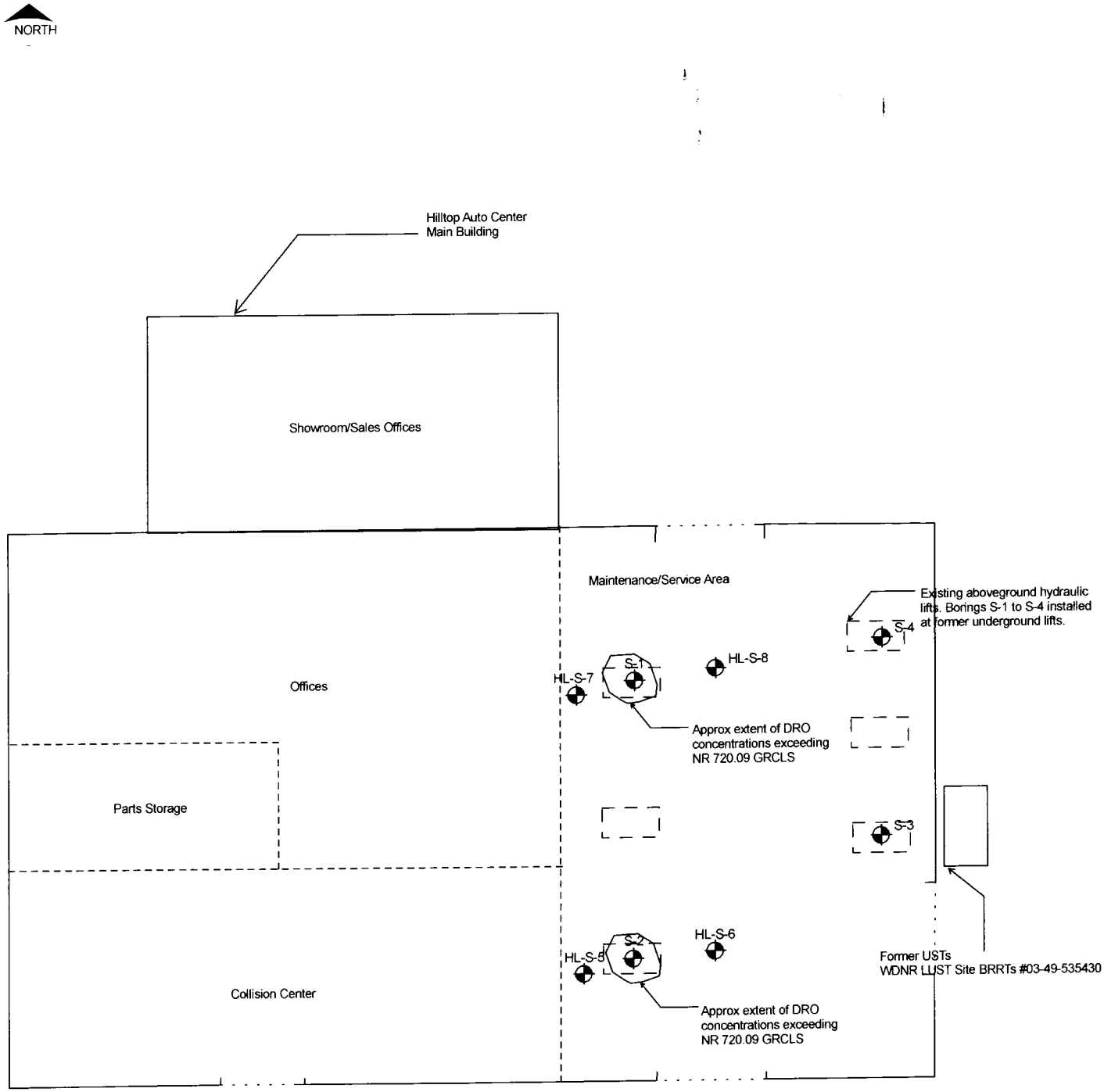

Figure 2
Site Detail Map

Former Hydraulic Lift Site
WDNR BRRTS #02-49-5333238
Hilltop Auto Center, St. Croix Falls, WI

Scale: 1"=30' (maintenance/ service are) *Date:* upd. Nov 2004

Prepared By: Bay Environmental Strategies, Inc.

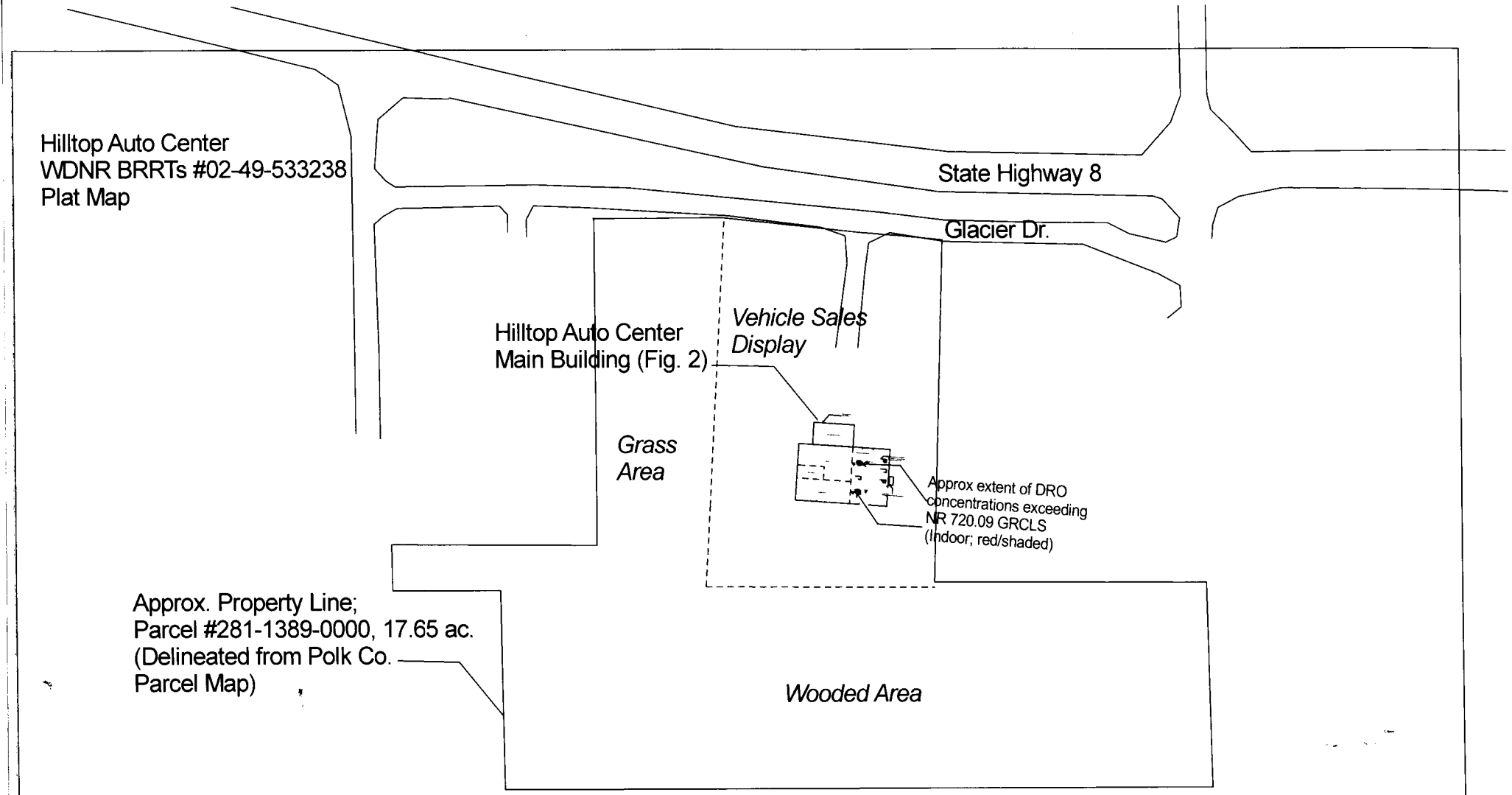

Figure 3
Property Boundary Map

Former Hydraulic Lift Site
WDNR BRRTS #02-49-5333238
Hilltop Auto Center, St. Croix Falls, WI

Not-to-Scale *Date:* Dec 2004

Prepared By: Bay Environmental Strategies, Inc.

Hilltop Auto Center
WDNR BRRTs #02-49-533238
Plat Map

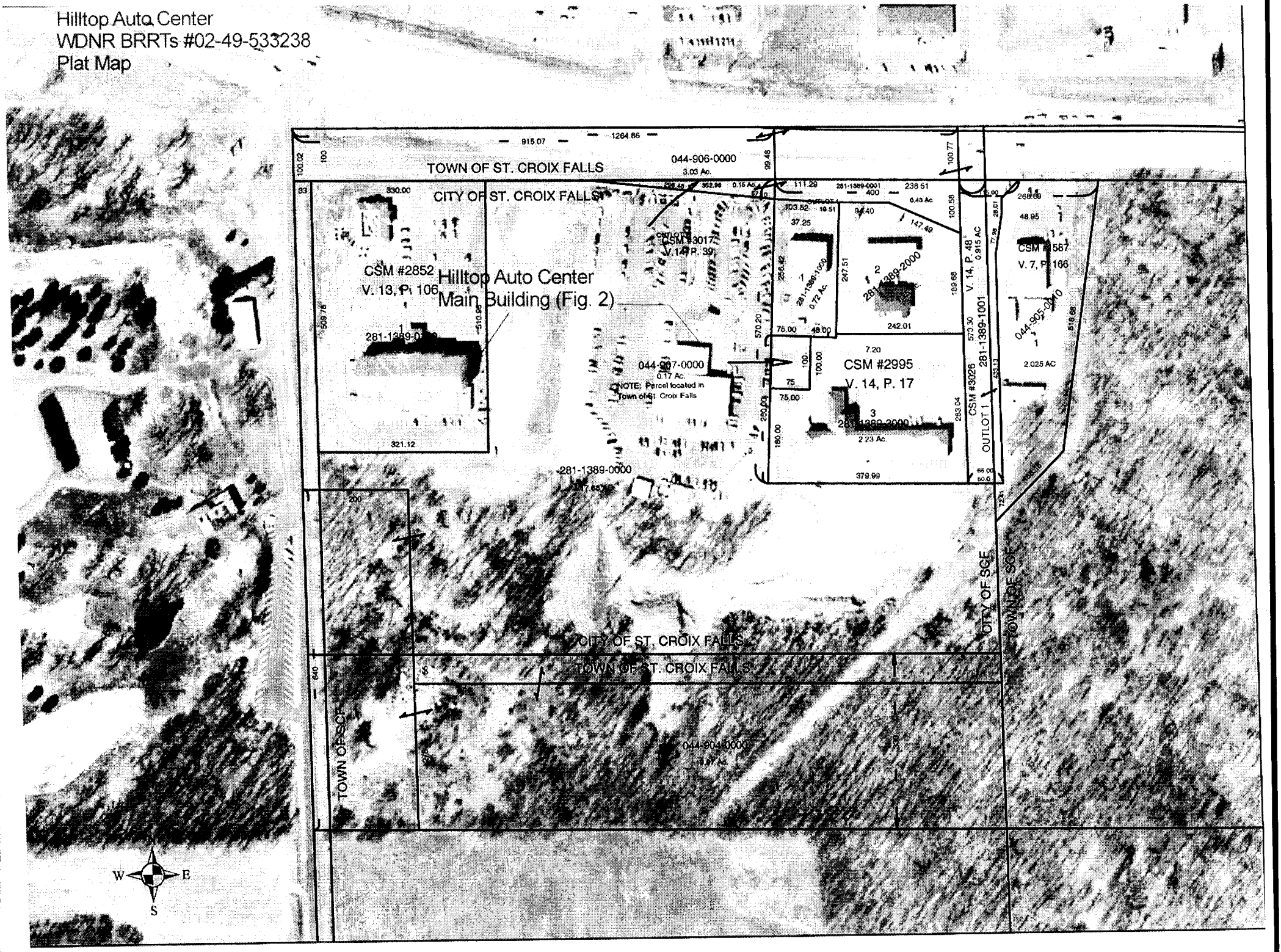

Table 1
Hilltop Motors Hydraulic Lifts, WDNR BRRTS #02-49-533238
Soil Analytical Results -- DRO & VOCs

Sample ID	S-1	S-2	S-3	S-4	HL-S-5-1	HL-S-5-2	HL-S-6-1	HL-S-6-2	HL-S-7-1	HL-S-7-2	HL-S-8-1	HL-S-8-1			
Collection Date	27-Sep-04	27-Sep-04	27-Sep-04	27-Sep-04	21-Oct-04	21-Oct-04	21-Oct-04	21-Oct-04	21-Oct-04	21-Oct-04	21-Oct-04	21-Oct-04	NR720.09	NR746 Table	NR746 Table
Sample Depth	4-8'	4-8'	4-8'	4-8'	6-8'	10-12'	6-8'	10-12'	6-8'	10-12'	6-8'	10-12'	GRCLS	1 Values	2 Values
DRO (mg/kg)	**1400**	**1100**	4.7	<3.7	53	5	< 4.1	87	< 3.9	< 4.2	< 3.7	< 4.1	100		
VOCs (ug/kg)															
1,1,1,2-Tetrachloroethane	na	na	na	na	< 25	na	< 25	na	< 25	na	< 25	na			
1,1,1-Trichloroethane	na	na	na	na	< 25	na	< 25	na	< 25	na	< 25	na			
1,1,2,2-Tetrachloroethane	na	na	na	na	< 25	na	< 25	na	< 25	na	< 25	na			
1,1,2-Trichloroethane	na	na	na	na	< 25	na	< 25	na	< 25	na	< 25	na			
1,1-Dichloroethane	na	na	na	na	< 25	na	< 25	na	< 25	na	< 25	na			
1,1-Dichloroethene	na	na	na	na	< 25	na	< 25	na	< 25	na	< 25	na			
1,1-Dichloropropene	na	na	na	na	< 25	na	< 25	na	< 25	na	< 25	na			
1,2,3-Trichlorobenzene	na	na	na	na	< 25	na	< 25	na	< 25	na	< 25	na			
1,2,3-Trichloropropane	na	na	na	na	< 25	na	< 25	na	< 25	na	< 25	na			
1,2,4-Trichlorobenzene	na	na	na	na	< 25	na	< 25	na	< 25	na	< 25	na			
1,2,4-Trimethylbenzene	na	na	na	na	< 25	na	< 25	na	< 25	na	< 25	na		83000	
1,2-Dibromo-3-Chloropropane	na	na	na	na	< 25	na	< 25	na	< 25	na	< 25	na			
1,2-Dibromoethane	na	na	na	na	< 25	na	< 25	na	< 25	na	< 25	na			
1,2-Dichlorobenzene	na	na	na	na	< 25	na	< 25	na	< 25	na	< 25	na			
1,2-Dichloroethane	na	na	na	na	< 25	na	< 25	na	< 25	na	< 25	na			
1,2-Dichloropropane	na	na	na	na	< 25	na	< 25	na	< 25	na	< 25	na			
1,3,5-Trimethylbenzene	na	na	na	na	< 25	na	< 25	na	< 25	na	< 25	na		11000	
1,3-Dichlorobenzene	na	na	na	na	< 25	na	< 25	na	< 25	na	< 25	na			
1,3-Dichloropropane	na	na	na	na	< 25	na	< 25	na	< 25	na	< 25	na			
1,4-Dichlorobenzene	na	na	na	na	< 25	na	< 25	na	< 25	na	< 25	na			
2,2-Dichloropropane	na	na	na	na	< 25	na	< 25	na	< 25	na	< 25	na			
2-Chlorotoluene	na	na	na	na	< 25	na	< 25	na	< 25	na	< 25	na			
4-Chlorotoluene	na	na	na	na	< 25	na	< 25	na	< 25	na	< 25	na			
Benzene	na	na	na	na	< 25	na	< 25	na	< 25	na	< 25	na	5.5	8500	1100
Bromobenzene	na	na	na	na	< 25	na	< 25	na	< 25	na	< 25	na			
Bromochloromethane	na	na	na	na	< 25	na	< 25	na	< 25	na	< 25	na			
Bromodichloromethane	na	na	na	na	< 25	na	< 25	na	< 25	na	< 25	na			
Bromoform	na	na	na	na	< 25	na	< 25	na	< 25	na	< 25	na			
Bromomethane	na	na	na	na	< 25	na	< 25	na	< 25	na	< 25	na			
Carbon Tetrachloride	na	na	na	na	< 25	na	< 25	na	< 25	na	< 25	na			
Chlorobenzene	na	na	na	na	< 25	na	< 25	na	< 25	na	< 25	na			
Chloroethane	na	na	na	na	< 25	na	< 25	na	< 25	na	< 25	na			
Chloroform	na	na	na	na	< 25	na	< 25	na	< 25	na	< 25	na			
Chloromethane	na	na	na	na	< 25	na	< 25	na	< 25	na	< 25	na			
cis-1,2-Dichloroethene	na	na	na	na	< 25	na	< 25	na	< 25	na	< 25	na			
cis-1,3-Dichloropropene	na	na	na	na	< 25	na	< 25	na	< 25	na	< 25	na			
Dibromochloromethane	na	na	na	na	< 25	na	< 25	na	< 25	na	< 25	na			
Dibromomethane	na	na	na	na	< 25	na	< 25	na	< 25	na	< 25	na			
Dichlorodifluoromethane	na	na	na	na	< 25	na	< 25	na	< 25	na	< 25	na			
Diisopropyl Ether	na	na	na	na	< 25	na	< 25	na	< 25	na	< 25	na			
Ethylbenzene	na	na	na	na	< 25	na	< 25	na	< 25	na	< 25	na	2900	4600	
Fluorotrichloromethane	na	na	na	na	< 25	na	< 25	na	< 25	na	< 25	na			
Hexachlorobutadiene	na	na	na	na	< 25	na	< 25	na	< 25	na	< 25	na			
Isopropylbenzene	na	na	na	na	< 25	na	< 25	na	< 25	na	< 25	na			
Methylene Chloride	na	na	na	na	< 25	na	< 25	na	< 25	na	< 25	na			
MTBE	na	na	na	na	< 25	na	< 25	na	< 25	na	< 25	na			
Naphthalene	na	na	na	na	< 25	na	< 25	na	< 25	na	< 25	na			
n-Butylbenzene	na	na	na	na	< 25	na	< 25	na	< 25	na	< 25	na			
n-Propylbenzene	na	na	na	na	< 25	na	< 25	na	< 25	na	< 25	na			
p-Isopropyltoluene	na	na	na	na	< 25	na	< 25	na	< 25	na	< 25	na			
sec-Butylbenzene	na	na	na	na	< 25	na	< 25	na	< 25	na	< 25	na			
Styrene	na	na	na	na	< 25	na	< 25	na	< 25	na	< 25	na			
tert-Butylbenzene	na	na	na	na	< 25	na	< 25	na	< 25	na	< 25	na			
Tetrachloroethene	na	na	na	na	< 25	na	< 25	na	< 25	na	< 25	na			
Toluene	na	na	na	na	< 25	na	< 25	na	< 25	na	< 25	na	1500	38000	
trans-1,2-Dichloroethene	na	na	na	na	< 25	na	< 25	na	< 25	na	< 25	na			
trans-1,3-Dichloropropene	na	na	na	na	< 25	na	< 25	na	< 25	na	< 25	na			
Trichloroethene	na	na	na	na	< 25	na	< 25	na	< 25	na	< 25	na			
Vinyl chloride	na	na	na	na	< 25	na	< 25	na	< 25	na	< 25	na			
Xylene, o	na	na	na	na	< 25	na	< 25	na	< 25	na	< 25	na			
Xylenes, m + p	na	na	na	na	< 50	na	< 50	na	< 50	na	< 50	na			
Total Xylenes	na	na	na	na	nd	na	nd	na	nd	na	nd	na	4,100	42,000	

Underline text: Contaminant concentration exceeding ch. NR 720.09 Generic Residual Contaminant Levels (GRCL)
Bold text: Contaminant levels exceeding ch. NR 746 Table 1 values for Indicators of Residual Petroleum Product in Soil Pores
Italic text: Contaminant levels exceeding ch. NR 746 Table 2 for Protection of Human Health from Direct Contact with Contaminated Soil (top 4 ft.)
Values in brackets represent results greater than the LOD but less than or equal to the LOQ and are within a region of "Less Certain Quantification"
nd = not detected above laboratory LOD

Prepared by Bay Environmental Strategies, Inc. - November 18, 2004

Table 2
Hilltop Motors Hydraulic Lifts; WDNR BRRTS #02-49-5333238
Soil Analytical Results -- PAH

Sample ID	HL-S-5-1	HL-S-6-1	HL-S-7-1	HL-S-8-1	NR746 Table 1 Values	PAH Guidance Table 1 GW Pathway	PAH Guidance Direct Contact (non-ind)
Collection Date	21-Oct-04	21-Oct-04	21-Oct-04	21-Oct-04			
Sample Depth	6-8'	6-8'	6-8'	6-8'			
PAH/PNA (ug/kg)							
1-Methylnaphthalene	< 2.4	< 2.6	3.3	<2.5		23000	1100000
2-Methylnaphthalene	< 3.4	< 3.6	4.8	< 3.5		20000	600000
Acenaphthene	3.7	< 1.8	< 1.7	< 1.7		38000	900000
Acenaphthylene	< 5.8	< 6.2	< 6.0	- < 6.0		700	18000
Anthracene	< 2.2	< 2.4	< 2.3	< 2.3		3000000	5000000
Benzo(a)anthracene	< 13	< 14	< 13	< 13		17000	88
Benzo(a)pyrene	*31*	< 11	< 11	< 11		48000	8.8
Benzo(b)fluoranthene	< 8.5	< 9.1	< 8.8	< 8.8		360000	88
Benzo(ghi)perylene	< 5.8	< 6.2	< 5.9	< 5.9		6800000	1800
Benzo(k)fluoranthene	< 11	< 12	< 12	< 12		870000	880
Chrysene	13	< 13	< 12	< 12		37000	8800
Dibenz(a,h)anthracene	*14*	< 3.7	< 3.5	< 3.6		38000	8.8
Fluoranthene	< 9.8	< 11	< 10	< 10		500000	600000
Fluorene	< 1.4	< 1.5	< 1.4	< 1.4		100000	600000
Indeno(1,2,3-cd)pyrene	< 5.5	< 5.9	< 5.6	< 5.7		680000	88
Naphthalene	< 2.5	< 2.7	93	< 2.6	2700	400	20000
Phenanthrene	< 5.8	< 6.3	< 6.0	< 6.0		1800	18000
Pyrene	< 13	< 14	< 13	< 13		8700000	500000

Underline text: Contaminant levels exceeding WDNR PAH Guidance listed in Publication RR-519-97 for groundwater pathway
Bold text: Contaminant levels exceeding ch. NR 746 Table 1 values for Indicators of Residual Petroleum Product in Soil Pores
Italic text: Contaminant levels exceeding WDNR PAH Guidance listed in Publication RR-519-97 for Direct Contact Pathway of Non-Indust

Prepared by Bay Environmental Strategies, Inc. - November 18, 2004

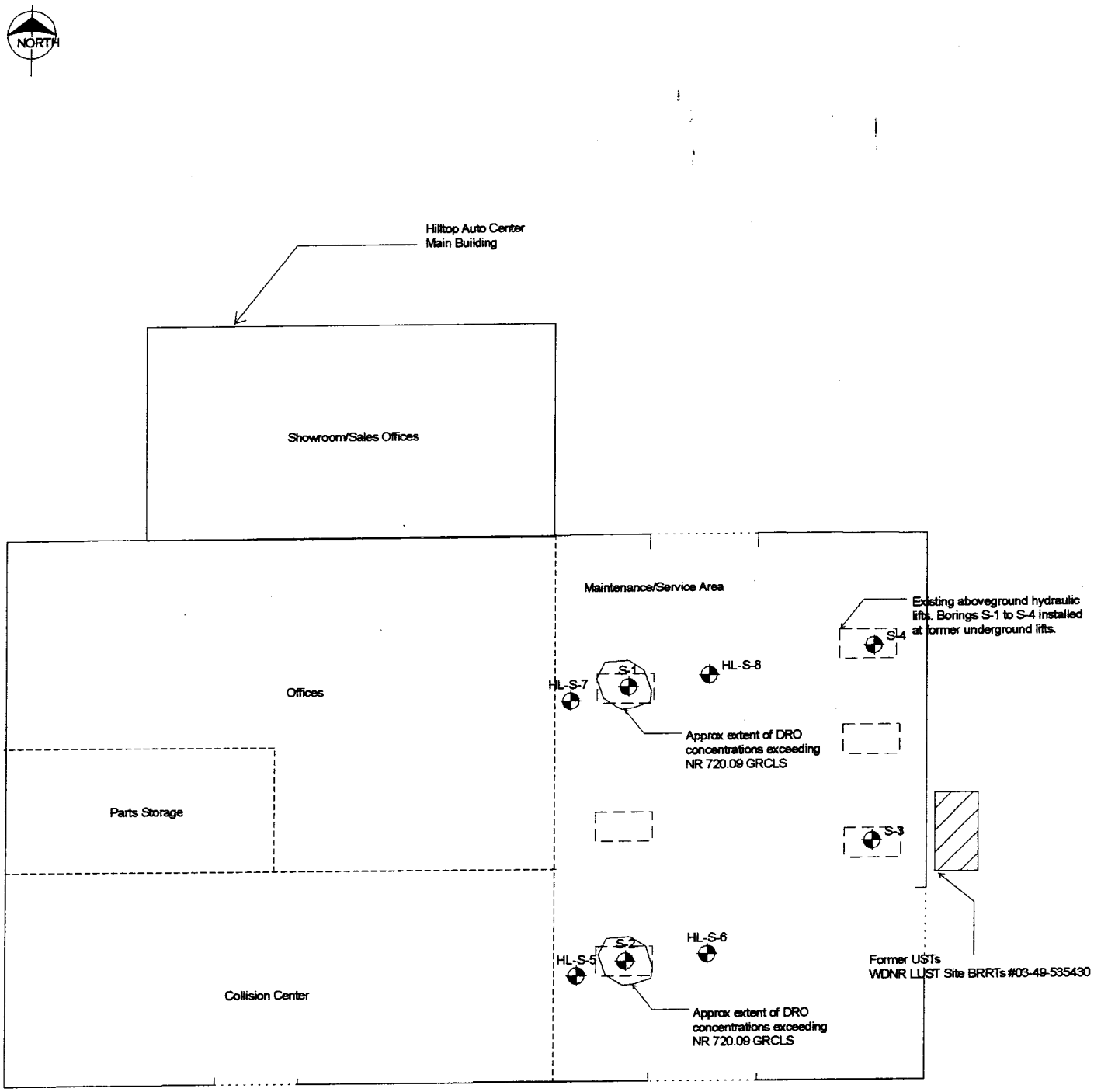

Figure 2
Site Detail Map

Former Hydraulic Lift Site
WDNR BRRTS #02-49-5333238
Hilltop Auto Center, St. Croix Falls, WI

Scale: 1"=30' (maintenance/ service are) Date: upd. Nov 2004

I, Mr. Renard Bergstrom, believe that the legal description for the Hilltop Auto Center - Former Hydraulic Lift site (WDNR BRRTS #02-49-533238) attached is complete and accurate.

Mr. Renard Bergstrom - Owner

11/30/04
Date