The following site is being submitted for inclusion into the GIS registry:

- For DNR County and Region list go to:
  g:\pf\pecfa\site\gis\BRRTS County and Region Codes.xls
- To begin, click on cell to the right of; *This is a:*
- Use Tab, ↓ or Pg Down to navigate form. Print & include with file when completed.

This is a:	New Submittal
BRRTS ID (no dashes):	**0334123692**
Comm # (no dashes):	54409185935
County:	Langlade
Region:	Northern
Site name:	Bob's Standard Service
Street Address:	335 Superior St
City:	Antigo
Final Closure Date	2002-06-03
Closure Conditions:	met
Off-source property contamination?	No
(If yes, attach locational data and deed information on pg. 2)	
Right-of-way contamination?	No
Contaminated media:	Groundwater

GPS Coordinates (meters in the **WTM91** projection)

Easting (X):	586671.000000000
Northing (Y):	518572.000000000
Collection Method:	Other
Scale or Resolution:	3839
(1:24,000 scale or finer)	("1:" and comma is default)
Prepared by:	Dee Zoellner
Submitted by:	Cheryl Nelson

Source Property Checklist

- ☒ Final Closure Letter
- ☒ Copy of the most recent deed, which includes legal description for all properties w/ GW > NR 140 ES
- ☐ Where the legal description in the deed(s) refers to a certified survey map or recorded plat map, include those documents
- ☒ Parcel ID for all properties w/ GW > NR 140 ES
- ☒ General Location Map
- ☒ Detailed Location Map showing property boundaries, buildings, MW(s) and/or potable wells etc for properties with GW >NR140 ES
- ☐ Latest Map(s) showing extent or outline of current GW plume (isoconcentrations)
- ☒ Map showing GW flow direction
- ☒ Latest Table of GW results
- ☒ Geologic cross section (if generated as part of the site investigation)
- ☐ Statement signed by RP certifying correctness of legal descriptions
- ☐ Updated Database

ENVIRONMENTAL & REGULATORY SERVICES
BUREAU OF PECFA
2715 Post Road
Stevens Point, Wisconsin 54481-
TDD #: (608) 264-8777
Fax #: (715) 345-5269
http://www.commerce.state.wi.us
http://www.wisconsin.gov
Scott McCallum, Governor
Philip Edw. Albert, Secretary

Wisconsin
Department of Commerce

June 03, 2002

Robert Dahms
Robert Dahms Inc
d/b/a Bobs Standard Service
335 Superior St
Antigo, WI 54409-1859

RE: **Final Closure**

Commerce # 54409-1859-35 WDNR BRRTS # 03-34-123692
Bob's Standard Service, 335 Superior St, Antigo

2 – 500 gallon Fuel Oil, 2 – 6,000 gallon and 1 – 8,000 gallon Unleaded Gasoline Underground Storage Tanks

Dear Mr. Dahms:

The Wisconsin Department of Commerce (Commerce) PECFA Site Review Section has received all the items required as conditions for closure of the above-referenced site. This site is now listed as "closed" on the Commerce database.

It is in your best interest to keep all documentation related to the investigation and remediation of your site. This information may be needed for future property transactions.

If future site conditions indicate that any remaining contamination poses a threat, and subsequent information indicates a need to reopen this case, any original claim under the PECFA fund would also reopen and you may apply for assistance to the extent of remaining eligibility. If contamination is encountered, appropriate measures must be implemented to assure any residual contamination is managed following all applicable State of Wisconsin regulations and standards.

Thank you for your efforts to protect Wisconsin's environment. If you have any questions, please contact me in writing at the letterhead address or by telephone at (715) 342-3802.

Sincerely,

Dee Zoellner

Dee K. Zoellner
Hydrogeologist
Site Review Section

cc: Brian Hoppe, REMEDIAL ENGINEERING INC
Case File

357661

Document Number

NOTICE OF CONTAMINATION TO PROPERTY

LANGLADE COUNTY, WI
RECEIVED FOR RECORD
'02 MAY 15 PM 2 17
REGISTER OF DEEDS
Sandra Zimmer

Legal Description of the Property: In re:

The west seventy-six (76) feet of lots numbered twenty-nine (29) and thirty (30) in block number sixty-five (65) of the Village (now City) of Antigo. (ACD #263701) Additionally, the easterly twenty (20) feet of the westerly ninety-six (96) feet of lots 29 and 30, and the westerly ninety-six (96) feet of lots 27 and 28 in block 65, of the Village (now City) of Antigo. (ACD #263703)

TRANSFER FEE Contots

Recording Area

Name and Return Address
REI
4080 N 20th Ave
Wausau WI

201-0927 and 201-0928
Parcel Identification Number (PIN)

STATE OF WISCONSIN)
) ss
COUNTY OF Langlade)

Section 1. Robert M. Dahms is the owner of the above-described property.

Section 2. One or more petroleum discharges have occurred at this property. Petroleum contaminated groundwater above NR 140 enforcement standards and soils above NR 720 residual contaminant levels of the Wisconsin Administrative Code exists on this property.

Section 3. The owner hereby declares that all of the property described above is held and shall be held, conveyed or encumbered, leased, rented, used, occupied and improved subject to the following limitations and/or restrictions:

Anyone who proposes to construct or reconstruct a well on this property is required to contact the Department of Natural Resources' Bureau of Drinking Water and Groundwater, or its successor agency, to determine what specific prohibitions or requirements are applicable, prior to constructing or reconstructing a well on this property. No well may be constructed or reconstructed on this property unless applicable requirements are met.

Residual petroleum contaminated soil remains on this site. It has been shown that these levels are protective of health and the environment. If this contaminated soil is excavated in the future, it may be considered a solid waste and will need to be disposed in accordance with all applicable laws.

Any person who is or becomes owner of the property described above may request that the Wisconsin Department of Commerce, or its successor, issue a determination that the restrictions set forth in this covenant are no longer required. That property owner shall provide any and all necessary information to the Department in order for the Department to be

able to make a determination. Upon receipt of such a request, the Department shall determine whether or not the restrictions contained herein can be extinguished. Conditions under which a restriction may be extinguished will be determined in accordance with the site specific standards, rules and laws for this property. If the Department determines that the restrictions can be extinguished, an affidavit, with a copy of the Department's written determination, may be recorded to give notice that this restriction, or portions of this restriction are no longer binding. Any restriction placed upon this property shall not be extinguished without the Department's written determination.

IN WITNESS WHEREOF, the owner of the property has executed this document, this 21 day of August, 2001.

[When appropriate use the following clause]:

By signing this document, [he/she] acknowledges that [he/she] is duly authorized to sign this document on behalf of N/A.

Signature: _____

Printed Name: Robert Dahms

Title: President

Subscribed and sworn to before me
this 21 day of Aug., 2001.

Leah A. Schroeder
Notary Public, State of Wisconsin
My commission Jan. 11, 2004

This document was drafted by the Wisconsin Department of Commerce.

STATE OF WISCONSIN

REI
CIVIL & ENVIRONMENTAL ENGINEERING, SURVEYING

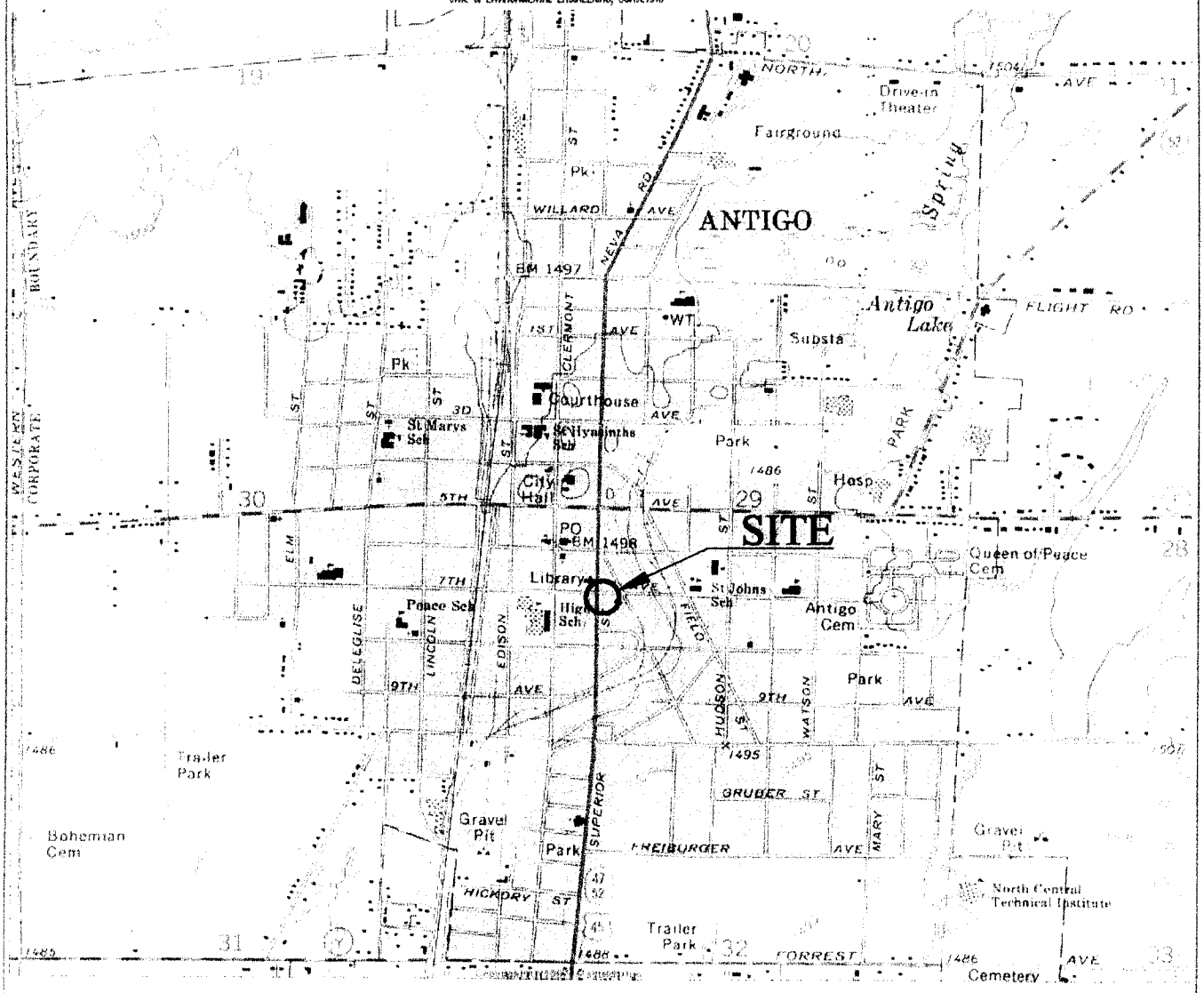

SCALE 1:24 000

1 0 1 MILE

1000 0 1000 2000 3000 4000 5000 6000 7000 FEET

1 0 1 KILOMETRE

CONTOUR INTERVAL 10 FEET
DOTTED LINES REPRESENT 5-FOOT CONTOURS
NATIONAL GEODETIC VERTICAL DATUM OF 1929

QUADRANGLE LOCATION



UTM GRID AND 1973 MAGNETIC NORTH DECLINATION AT CENTER OF SHEET

ANTIGO, WIS.

N4507.5—W8907.5/7.5

1973

BOB'S SERVICE STATION 335 SUPERIOR STREET ANTIGO, WISCONSIN	FIGURE 1 : SITE VICINITY MAP		
	PROJECT NO. #0926	DRAWN BY: TAW	DATE: 11/30/99

REI
CIVIL & ENVIRONMENTAL ENGINEERING, SURVEYING

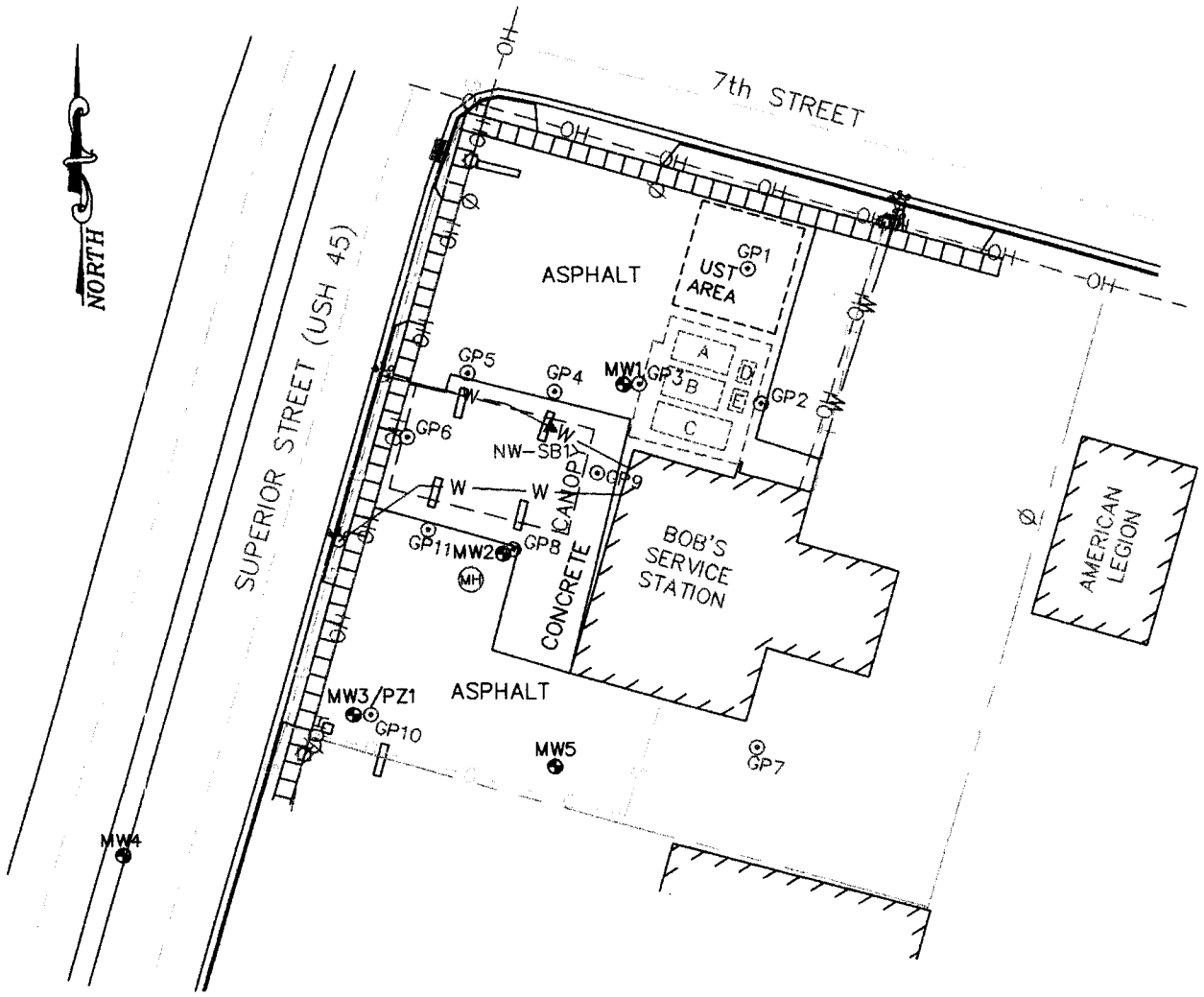

LEGEND

0 50
SCALE: 1" = 50'

⊙	GEOPROBE
◐	MONITORING WELL
▲	SOIL SAMPLE LOCATION
⬡	UTILITY POLE
∅	LIGHT POLE
▬	CATCH BASIN
(MH)	MANHOLE
	CURB STOP
—W—	WATER LINE
—OH—	OVERHEAD UTILITY LINE
	GAS LINE
A	6,000 GAL. UNLEADED UST (FORMER)
B	6,000 GAL. UNLEADED UST (FORMER)
C	8,000 GAL. UNLEADED UST (FORMER)
D	500 GAL. FUEL OIL UST (FORMER)
E	500 GAL. FUEL OIL UST (FORMER)

J:\DRAFTING\0926BOBS\926BASE.DWG

BOB'S SERVICE STATION
335 SUPERIOR STREET
ANTIGO, WISCONSIN

FIGURE 2 : SITE MAP

PROJECT NO.	DRAWN BY:	DATE:
0926	TAW	4/13/98

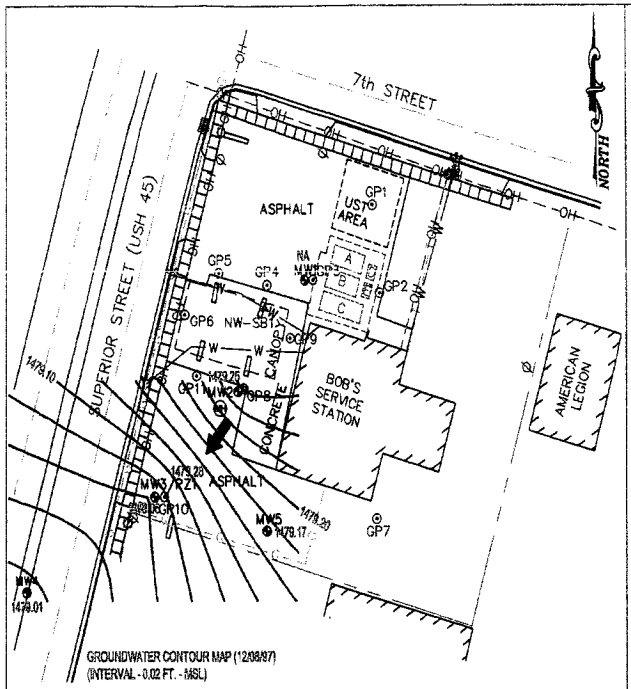

GROUNDWATER CONTOUR MAP (12/08/97)
(INTERVAL - 0.02 FT. - MSL)

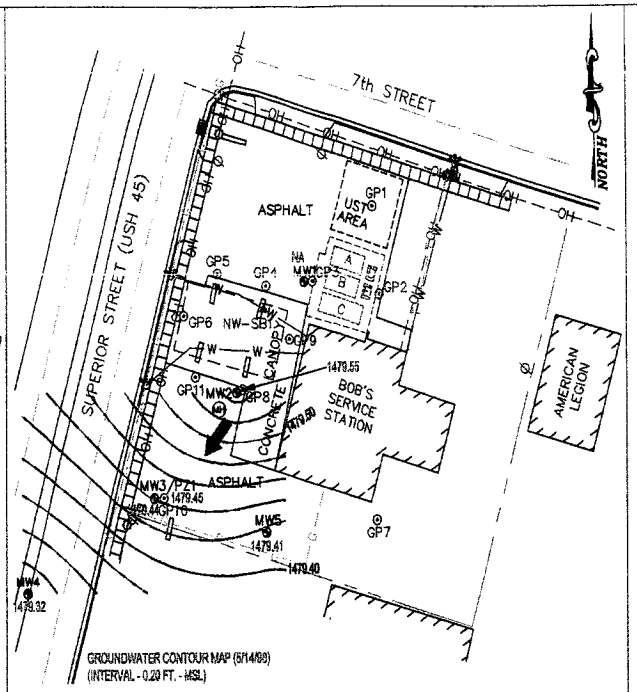

GROUNDWATER CONTOUR MAP (5/14/99)
(INTERVAL - 0.20 FT. - MSL)

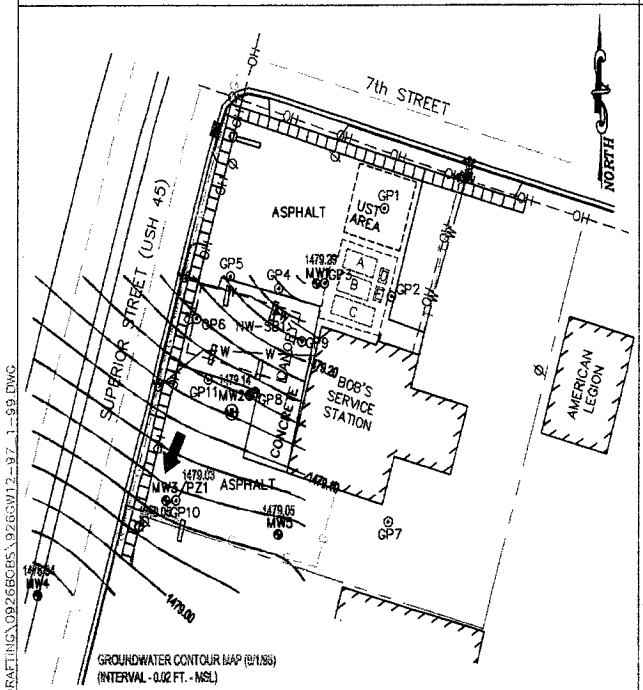

GROUNDWATER CONTOUR MAP (8/1/99)
(INTERVAL - 0.02 FT. - MSL)

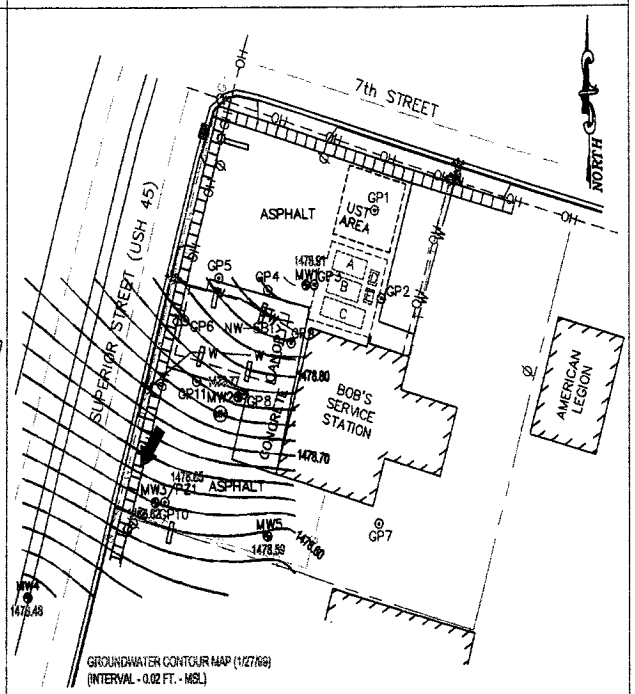

GROUNDWATER CONTOUR MAP (1/27/99)
(INTERVAL - 0.02 FT. - MSL)

LEGEND

0 60
SCALE: 1" = 60'

- GEOPROBE
- MONITORING WELL
- SOIL SAMPLE LOCATION
- UTILITY POLE
- LIGHT POLE
- CATCH BASIN
- MANHOLE
- CURB STOP
- W — WATER LINE
- OH — OVERHEAD UTILITY LINE
- G — GAS LINE
- A 6,000 GAL. UNLEADED UST (FORMER)
- B 6,000 GAL. UNLEADED UST (FORMER)
- C 8,000 GAL. UNLEADED UST (FORMER)
- D 500 GAL. FUEL OIL UST (FORMER)
- E 500 GAL. FUEL OIL UST (FORMER)
- 1479.03 GROUNDWATER CONTOUR LINE
- GROUNDWATER FLOW DIRECTION

REI
CIVIL & ENVIRONMENTAL ENGINEERING, SURVEYING

BOB'S SERVICE STATION
335 SUPERIOR STREET
ANTIGO, WISCONSIN

FIGURE 3a: GROUNDWATER CONTOUR MAPS (12/8/97-1/27/99)

PROJECT No.	DRAWN BY:	DATE:
#0926	TAW	10/15/99

J:\DRAFTING\0926BCBS\926GW12-97_1-99.DWG

Table 2b
Summary of Geoprobe Groundwater Analytical Results
335 Superior Street
Antigo, Wisconsin

Parameter	ES	PAL	Units	GP1	GP2	GP3	GP7	GP8	GP9	GP10
				6/27/97	6/27/97	6/27/97	6/27/97	6/27/97	6/27/97	6/27/97
PVOC's										
Benzene	5	0.5	µg/l	X	X	X	X	16	9	480
Ethylbenzene	700	140	µg/l	X	X	X	X	24	65	93
Toluene	343	68.6	µg/l	X	X	X	X	19	[illegible]	120
Xylenes (Total)	620	124	µg/l	X	X	X	X	250	[illegible]	640
Methyl tert Butyl Ether	60	12	µg/l	X	X	X	X	[illegible]	X	X
1,2,4-Trimethylbenzene	480	96	µg/l	X	X	X	X	300	[illegible]	[illegible]
1,3,5-Trimethylbenzene	480	96	µg/l	X	X	X	X	81	[illegible]	[illegible]

ES = NR140.10 Enforcement Standards
PAL = NR140.10 Preventive Action Limits

X= Not Detected
NA = Not Analyzed

Table 3
Monitoring Well MW1
Summary of Groundwater Analytical Results
Bob's Standard Service
335 Superior Street
Antigo, Wisconsin

Parameter	ES	PAL	Units	MW1	MW1	MW1	MW1	MW1
				07/17/1997	12/08/1997	05/14/1998	09/01/1998	01/27/1999
GRO			µg/l	X	NA	NA	NA	NA
DRO			µg/l	X	NA	NA	NA	NA
PVOC's								
Benzene	5	0.5	µg/l	X	NA	NA	X	X
Ethylbenzene	700	140	µg/l	X	NA	NA	X	X
Toluene	343	68.6	µg/l	X	NA	NA	X	X
Xylenes (Total)	620	124	µg/l	X	NA	NA	X	X
Methyl tert Butyl Ether	60	12	µg/l	X	NA	NA	X	X
1,2,4-Trimethylbenzene			µg/l	X	NA	NA	X	X
1,3,5-Trimethylbenzene			µg/l	X	NA	NA	X	X
PAH's								
1-Methyl Naphthalene			µg/l	X	NA	NA	NA	NA
2-Methyl Naphthalene			µg/l	X	NA	NA	NA	NA
Naphthalene	40	8	µg/l	X	NA	NA	NA	NA
Phenanthrene			µg/l	X	NA	NA	NA	NA
Inorganics								
Lead	15	1.5	mg/l	0.001	NA	NA	NA X3	NA
Iron (total)	0.3	0.15	mg/L	NA	NA	NA	[illegible]	0.077
Nitrate	10	2	mg/L	NA	NA	NA	X	0.27
Sulfate	250	125	mg/L	NA	NA	NA	17	22
Field Measurements								
Conductivity			µs/cm	1281	NA	NA	1102	805
Dissolved Oxygen			mg/l	3.92	NA	NA	1.05	3.35
pH				8.1	NA	NA	7.09	6.91
Redox Potential			mV	-135.1	NA	NA	150.6	124.1
Temperature			°F	52.98	NA	NA	63.34	48.16

Notes:

All values are reported in µg/l (ppb)
ES = NR140.10 Enforcement Standards
PAL = NR140.10 Preventive Action Limits
X = Not Detected
NA= Not Analyzed
ES exceeded
PAL exceeded

F:\REIPROJ\0900-0999\0926\REPORTS\Closure\[0926ct3.xls]mw1

Table 3a
Monitoring Well MW2
Summary of Groundwater Analytical Results
Bob's Standard Service
335 Superior Street
Antigo, Wisconsin

Parameter	ES	PAL	Units	MW2	MW2	MW2	MW2	MW2
				07/17/1997	12/08/1997	05/14/1998	09/01/1998	01/27/1999
GRO			µg/l	1,500	NA	NA	NA	NA
DRO			µg/l	1,400	NA	NA	NA	NA
PVOC's								
Benzene	5	0.5	µg/l	1	0.88	X	X	3.2
Ethylbenzene	700	140	µg/l	27	7	10	X	3.6
Toluene	343	68.6	µg/l	X	X	7.7	0.39	3.7
Xylenes (Total)	620	124	µg/l	120	9	25	X	11
Methyl tert Butyl Ether	60	12	µg/l	11	X	X	12	X
1,2,4-Trimethylbenzene			µg/l	400	100	66	X	6.8
1,3,5-Trimethylbenzene			µg/l	X	0.74	13	X	X
PAH's								
1-Methyl Naphthalene			µg/l	2	NA	NA	NA	NA
2-Methyl Naphthalene			µg/l	0.6	NA	NA	NA	NA
Naphthalene	40	8	µg/l	5	NA	NA	NA	NA
Phenanthrene			µg/l	X	NA	NA	NA	NA
Inorganics								
Lead	15	1.5	mg/l	0.002	NA 13	NA 17	NA 4.4	NA
Iron (total)	0.3	0.15	mg/L	NA	[illegible]	[illegible]	[illegible]	[illegible] 5.5
Nitrate	10	2	mg/L	NA	0.38	0.13	0.15	0.068
Sulfate	250	125	mg/L	NA	33	75	27	12
Field Measurements								
Conductivity			µs/cm	832	813	1177	954	1096
Dissolved Oxygen			mg/l	0.52	1.64	1.67	1.54	1.88
pH				8.05	6.51	6.51	6.16	6.47
Redox Potential			mV	-154.9	-14.2	-58.2	43.2	-68.3
Temperature			°F	50.98	52.66	51.82	58.85	50.56

Notes:

All values are reported in µg/l (ppb)
ES = NR140.10 Enforcement Standards
PAL = NR140.10 Preventive Action Limits
X = Not Detected
NA= Not Analyzed
ES exceeded
PAL exceeded

Table 3b
Monitoring Well MW3
Summary of Groundwater Analytical Results
Bob's Standard Service
335 Superior Street
Antigo, Wisconsin

Parameter	ES	PAL	Units	MW3	MW3	MW3	MW3	MW3
				07/17/1997	12/08/1997	05/14/1998	09/01/1998	01/27/1999
GRO			µg/l	7,700	NA	NA	NA	NA
DRO			µg/l	3,000	NA	NA	NA	NA
PVOC's								
Benzene	5	0.5	µg/l	9	2	X	7.2	X
Ethylbenzene	700	140	µg/l	190 540	210	310 710	320 560	250
Toluene	343	68.6	µg/l		110			420
Xylenes (Total)	620	124	µg/l					
Methyl tert Butyl Ether	60	12	µg/l	2000 X	2000 X	2320 X	3200 15	2000 X
1,2,4-Trimethylbenzene			µg/l	1,200	1,100	1,400	1,800	1,300
1,3,5-Trimethylbenzene			µg/l	300	220	190	330	190
PAH's								
1-Methyl Naphthalene			µg/l	5	NA	NA	NA	NA
2-Methyl Naphthalene			µg/l	2	NA	NA	NA	NA
Naphthalene	40	8	µg/l	17	NA	NA	NA	NA
Phenanthrene			µg/l	X	NA	NA	NA	NA
Inorganics								
Lead	15	1.5	mg/l	0.002	NA 82	NA 40	NA 39	NA 16
Iron (total)	0.3	0.15	mg/L	NA				
Nitrate	10	2	mg/L	NA	0.09	0.78	0.086	0.079
Sulfate	250	125	mg/L	NA	13	66	9.7	8.5
Field Measurements								
Conductivity			µs/cm	954	460	963	1156	941
Dissolved Oxygen			mg/l	0.27	0.69	0.76	1.12	2.62
pH				6.77	6.5	6.44	5.75	6.48
Redox Potential			mV	-150.1	-16.7	-50.9	14.3	-111.2
Temperature			°F	53.31	53.11	51.73	63.87	49.18

Notes:

All values are reported in µg/l (ppb)
ES = NR140.10 Enforcement Standards
PAL = NR140.10 Preventive Action Limits
X = Not Detected
NA= Not Analyzed
ES exceeded
PAL exceeded

F:\REIPROJ\0900-0999\0926\REPORTS\Closure\[0926ct3.xls]mw2

Table 3c
Monitoring Well MW4
Summary of Groundwater Analytical Results
Bob's Standard Service
335 Superior Street
Antigo, Wisconsin

Parameter	ES	PAL	Units	MW4	MW4	MW4	MW4	MW4
				08/14/1997	12/08/1997	05/14/1998	09/01/1998	02/09/1999
GRO			µg/l	NA	NA	NA	NA	NA
DRO			µg/l	NA	NA	NA	NA	NA
PVOC's								
Benzene	5	0.5	µg/l	X	X	X	X	X
Ethylbenzene	700	140	µg/l	X	X	X	0.44	X
Toluene	343	68.6	µg/l	X	X	X	0.35	X
Xylenes (Total)	620	124	µg/l	X	X	X	X	X
Methyl tert Butyl Ether	60	12	µg/l	X	X	X	X	X
1,2,4-Trimethylbenzene			µg/l	X	X	X	X	X
1,3,5-Trimethylbenzene			µg/l	X	X	X	X	X
PAH's								
1-Methyl Naphthalene			µg/l	X	NA	NA	NA	NA
2-Methyl Naphthalene			µg/l	X	NA	NA	NA	NA
Naphthalene	40	8	µg/l	X	NA	NA	NA	NA
Phenanthrene			µg/l	0.3	NA	NA	NA	NA
Inorganics								
Lead	15	1.5	mg/l	NA	NA 120	NA 19	NA 27	NA 14
Iron (total)	0.3	0.15	mg/L	NA	[illegible]	[illegible]	[illegible]	[illegible]
Nitrate	10	2	mg/L	NA	0.04	X	X	0.071
Sulfate	250	125	mg/L	NA	45	75	35	39
Field Measurements								
Conductivity			µs/cm	789	998	864	988	923
Dissolved Oxygen			mg/l	1.23	1.91	0.57	1.5	2.34
pH				4.55	6.36	6.38	5.74	6.73
Redox Potential			mV	-147.4	-19.9	-41.7	25.1	-22.2
Temperature			°F	52.45	49.76	52.65	66.95	43.31

Notes:

All values are reported in µg/l (ppb)
ES = NR140.10 Enforcement Standards
PAL = NR140.10 Preventive Action Limits
X = Not Detected
NA= Not Analyzed
ES exceeded
PAL exceeded

F:\REIPROJ\0900-0999\0926\REPORTS\Closure\[0926ct3.xls]mw2

Table 3d
Monitoring Well MW5
Summary of Groundwater Analytical Results
Bob's Standard Service
335 Superior Street
Antigo, Wisconsin

Parameter	ES	PAL	Units	MW5	MW5	MW5	MW5	MW5
				08/14/1997	12/08/1997	05/14/1998	09/01/1998	01/27/1999
GRO			µg/l	X	NA	NA	NA	NA
DRO			µg/l	X	NA	NA	NA	NA
PVOC's								
Benzene	5	0.5	µg/l	X	X	X	0.63	X
Ethylbenzene	700	140	µg/l	X	X	X	9.0	X
Toluene	343	68.6	µg/l	X	X	X	0.52	X
Xylenes (Total)	620	124	µg/l	X	X	X	16	X
Methyl tert Butyl Ether	60	12	µg/l	0.5	0.54	X	X	X
1,2,4-Trimethylbenzene			µg/l	X	X	X	30	X
1,3,5-Trimethylbenzene			µg/l	X	X	X	1.1	X
PAH's								
1-Methyl Naphthalene			µg/l	NA	NA	NA	NA	NA
2-Methyl Naphthalene			µg/l	NA	NA	NA	NA	NA
Naphthalene	40	8	µg/l	NA	NA	NA	NA	NA
Phenanthrene			µg/l	NA	NA	NA	NA	NA
Inorganics								
Lead	15	1.5	mg/l	NA	NA 28	NA 54	NA 11	NA 2.1
Iron (total)	0.3	0.15	mg/L	NA	[illegible]	[illegible]	[illegible]	[illegible]
Nitrate	10	2	mg/L	NA	1.7	0.29	0.83	0.25
Sulfate	250	125	mg/L	NA	25	64	30	23
Field Measurements								
Conductivity			µs/cm	965	1190	1017	1270	944
Dissolved Oxygen			mg/l	2.03	1.98	1.16	1.22	2.17
pH				6.78	6.37	6.57	5.94	7.33
Redox Potential			mV	-144.8	69.1	89.3	35.7	72.2
Temperature			°F	54.11	56.06	50.64	63.6	47.6

Notes:

All values are reported in µg/l (ppb)
ES = NR140.10 Enforcement Standards
PAL = NR140.10 Preventive Action Limits
X = Not Detected
NA= Not Analyzed
ES exceeded
PAL exceeded

F:\REIPROJ\0900-0999\0926\REPORTS\Closure\[0926ct3.xls]mw2

Table 3e
Montioring Well/Piezometer PZ1
Summary of Groundwater Analytical Results
Bob's Standard Service
335 Superior Street
Antigo, Wisconsin

Parameter	ES	PAL	Units	PZ1	PZ1	PZ1	PZ1	PZ1
				07/17/1997	12/08/1997	05/14/1998	09/01/1998	01/27/1999
GRO			µg/l	X	NA	NA	NA	NA
DRO			µg/l	X	NA	NA	NA	NA
PVOC's								
Benzene	5	0.5	µg/l	X	0.36	X	1.1	X
Ethylbenzene	700	140	µg/l	X	X	X	6.6	X
Toluene	343	68.6	µg/l	X	X	X	0.86	X
Xylenes (Total)	620	124	µg/l	X	X	X	X	X
Methyl tert Butyl Ether	60	12	µg/l	X	X	X	1.1	X
1,2,4-Trimethylbenzene			µg/l	X	X	X	X	X
1,3,5-Trimethylbenzene			µg/l	X	X	X	X	X
PAH's								
1-Methyl Naphthalene			µg/l	2	NA	NA	NA	NA
2-Methyl Naphthalene			µg/l	0.5	NA	NA	NA	NA
Naphthalene	40	8	µg/l	7	NA	NA	NA	NA
Phenanthrene			µg/l	X	NA	NA	NA	NA
Inorganics								
Lead	15	1.5	mg/l	0.001	NA .56	NA	NA	NA
Iron (total)	0.3	0.15	mg/L	NA	[illegible]	0.33	0.056	X
Nitrate	10	2	mg/L	NA	2.7	2.2	3.8	1.9
Sulfate	250	125	mg/L	NA	41	71	41	34
Field Measurements								
Conductivity			µs/cm	740	1116	586	624	568
Dissolved Oxygen			mg/l	0.36	1.96	1.1	1.38	2.38
pH				7.23	6.49	6.27	5.93	6.53
Redox Potential			mV	-125.5	-38.2	106.2	9.0	151.5
Temperature			°F	50.02	51.92	51.09	63.68	48.93

Notes:

All values are reported in µg/l (ppb)
ES = NR140.10 Enforcement Standards
PAL = NR140.10 Preventive Action Limits
X = Not Detected
NA= Not Analyzed
ES exceeded
PAL exceeded

F:\REIPROJ\0900-0999\0926\REPORTS\Closure\[0926ct3.xls]mw2

Table 4
UST Excavation Soil Analytical Results
Bob's Standard Service
Antigo, Wisconsin

Bob's Standard			*Date-->*	11/10/1997	11/10/1997	11/10/1997	11/10/1997	11/10/1997	11/10/1997	11/10/1997	11/10/1997	11/10/1997	11/10/1997
	RCL (ppm)	DL (ppm)	*Sample-->*	A1E	A1W	B1E	B1W	C1E	C1Mid	C1W	D1N	D1S	D1S
GRO	100.0000	10.000		< 10	<10	69.0	1000.0	<10	<10	2000.0	*na*	*na*	*na*
DRO	100.0000	10.000		*na*	*na*	*na*	*na*	*na*	*na*	*na*	<10	<10	<10

Notes:

Units are in mg/g (equivalent to ppm). Shaded where RCL was exceeded.
RCL - NR 720 Soil Residual Contaminant Level
DL - Detection Limit

F:\RE\PROJ\0900-0999\0926\REPORTS\Closure\[0926ct4..xls]presoil

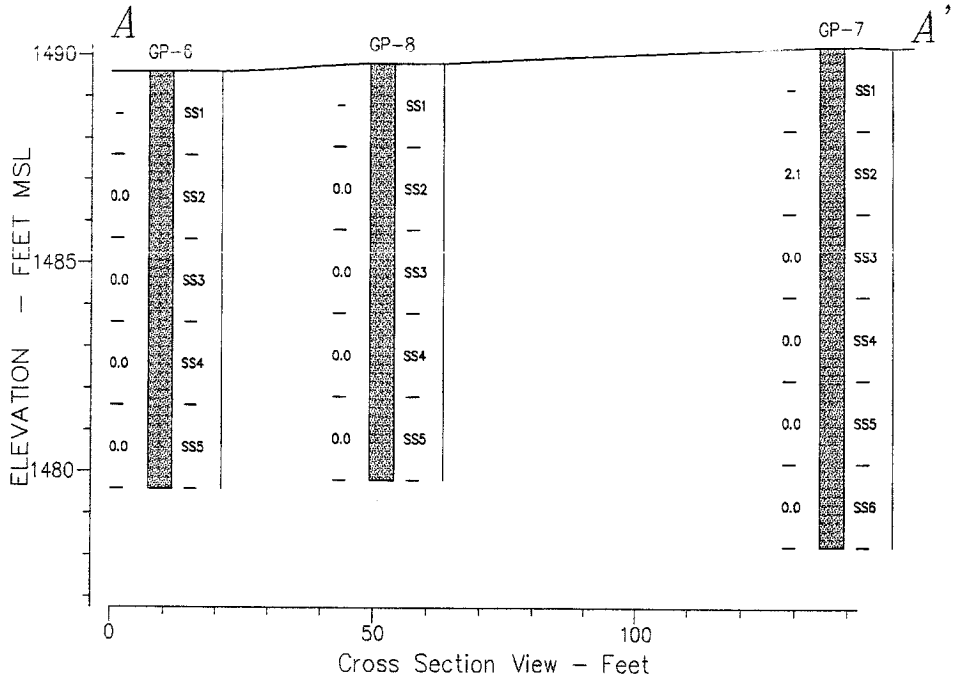

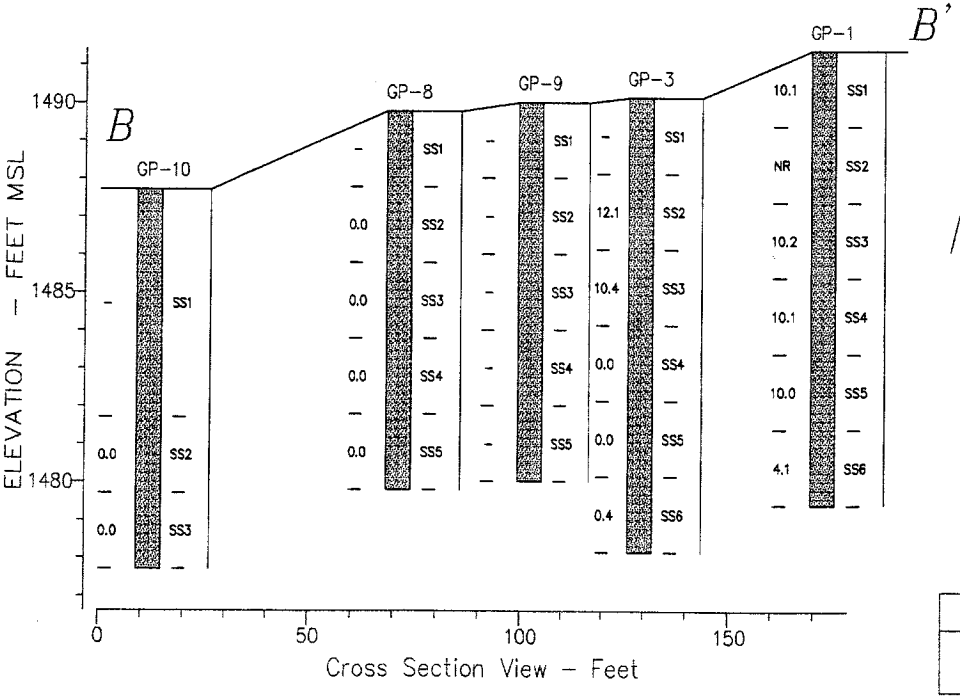

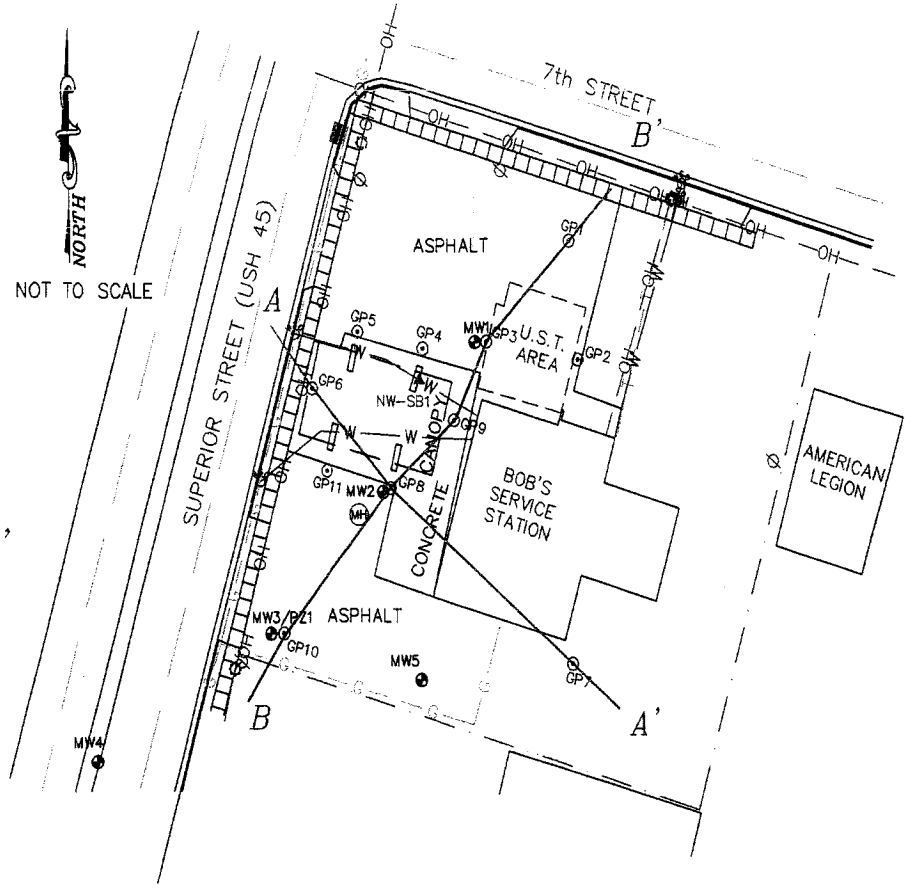

LEGEND
SP – SAND

REI
CIVIL & ENVIRONMENTAL ENGINEERING, SURVEYING

BOB'S STANDARD SERVICE
335 SUPERIOR STREET
ANTIGO, WISCONSIN

FIGURE 4 : CROSS-SECTION A-A', B-B'

PROJECT No.	DRAWN BY:	DATE:
#0926	D.D.D.	8/29/97

J:\DRAFTING\0926BCBS\926xsecs.dwg