GIS REGISTRY INFORMATION

SITE NAME:	Brickner's Of Antigo						
BRRTS #:	03-34-100484	**FID # (if appropriate):**					
COMMERCE #:	54409-1895-06-A						
CLOSURE DATE:	August 23, 2007						
STREET ADDRESS:	206 Superior St						
CITY:	Antigo						
SOURCE PROPERTY GPS COORDINATES (meters in WTM91 projection):	**X =**	586596	**Y =**	518250			
CONTAMINATED MEDIA:	Groundwater		Soil		Both	X	
OFF-SOURCE GW CONTAMINATION >ES:			**Yes**		**No**	X	
• **IF YES, STREET ADDRESS:**							
• **GPS COORDINATES** (meters in WTM91 projection):	**X =**		**Y =**				
OFF-SOURCE SOIL CONTAMINATION >Generic or Site-Specific RCL (SSRCL):	**Yes**		**No**	X			
• **IF YES, STREET ADDRESS 1:**							
• **GPS COORDINATES** (meters in WTM91 projection):	**X =**		**Y =**				
CONTAMINATION IN RIGHT OF WAY:	**Yes**		**No**	X			

DOCUMENTS NEEDED

Closure Letter, and any conditional closure letter issued or denial letter issued	X
Copy of any maintenance plan referenced in the final closure letter	
Copy of (soil or land use) deed notice *if any required as a condition of closure*	
Copy of most recent deed, including legal description, for all affected properties	X
Certified survey map or relevant portion of the recorded plat map (*if referenced in the legal description*) for all affected properties	X
County Parcel ID number, *if used for county*, for all affected properties	X
Location Map that outlines all properties within contaminated site boundaries on USGS topographic map or plat map in sufficient detail to permit the parcels to be located easily. If groundwater standards are exceeded, the map must also include the location of all municipal and potable wells within 1200' of the site.	X
Detailed Site Map(s) for all affected properties, showing buildings, roads, property boundaries, contaminant sources, utility lines, monitoring wells and potable wells. This map shall also show the location of all contaminated public streets, highway and railroad rights-of-way in relation to the source property and in relation to the boundaries of groundwater contamination exceeding ch. NR 140 ESs and soil contamination exceeding ch. NR 720 generic or SSRCLs.	X
Tables of Latest Groundwater Analytical Results (no shading or cross-hatching)	X
Tables of Latest Soil Analytical Results (no shading or cross-hatching)	X
Isoconcentration map(s), *if required for site investigation (SI).* The isoconcentration map should have flow direction and extent of groundwater contamination defined. **If not available, include the latest extent of contaminant plume map.**	X
GW: Table of water level elevations, with sampling dates, and free product noted if present	X
GW: Latest groundwater flow direction/monitoring well location map (should be 2 maps if maximum variation in flow direction is greater than 20 degrees)	X
SOIL: Latest horizontal extent of contamination exceeding generic or SSRCLs, with one contour	X
Geologic cross-sections, *if required for SI*	X
RP certified statement that legal descriptions are complete and accurate	X
Copies of off-source notification letters (if applicable)	
Letter informing ROW owner of residual contamination (if applicable) (public, highway or railroad ROW)	

ENVIRONMENTAL & REGULATORY SERVICES DIVISION
BUREAU OF PECFA
2715 Post Road
Stevens Point, Wisconsin 54481-
TDD #: (608) 264-8777
Fax #: (715) 345-5269
Jim Doyle, Governor
Mary P. Burke, Secretary

commerce.wi.gov
Wisconsin
Department of Commerce

August 23, 2007

Jerome Brickner
Brickner's Of Antigo Inc
123 E Hwy 64
Antigo, WI 54409

RE: **Final Closure**

Commerce # 54409-1895-06-A DNR BRRTS # 03-34-100484
Brickners Of Antigo, 206 Superior St, Antigo

Dear Mr. Brickner:

The Wisconsin Department of Commerce (Commerce) has received all items required as conditions for closure of the site referenced above. This case is now listed as "closed" on the Commerce database and will be included on the Department of Natural Resources (DNR) Geographic Information System (GIS) Registry of Closed Remediation Sites to address residual contamination. It is in your best interest to keep all documentation related to the environmental activities that were conducted.

If residual contamination is encountered in the future, it must be managed in accordance with all applicable state and federal regulations. If it is determined that any remaining contamination poses a threat, the case may be reopened and further investigation or remediation may be required.

Thank you for your efforts to bring this case to closure. If you have any questions, please contact me in writing at the letterhead address or by telephone at (715) 342-3802.

Sincerely,

Dee Lance

Dee Lance
Senior Hydrogeologist
Site Review Section

cc: Brian Hoppe, REI Engineering, Inc

ENVIRONMENTAL & REGULATORY SERVICES DIVISION
BUREAU OF PECFA
2715 Post Road
Stevens Point, Wisconsin 54481-
TDD #: (608) 264-8777
Fax #: (715) 345-5269
Jim Doyle, Governor
Mary P. Burke, Secretary

commerce.wi.gov
Wisconsin
Department of Commerce

January 9, 2007

Jerome Brickner
Brickner's Of Antigo Inc
123 E Hwy 64
Antigo, WI 54409

RE: **Conditional Case Closure**

Commerce # 54409-1895-06-A DNR BRRTS # 03-34-100484
Brickners Of Antigo, 206 Superior St, Antigo

Dear Mr. Brickner:

The Wisconsin Department of Commerce (Commerce) has reviewed the request for case closure prepared by your consultant, REI Engineering, Inc, for the site referenced above. It is understood that residual soil and groundwater contamination remains on site. Commerce has determined that this site does not pose a significant threat to the environment and human health. No further investigation or remedial action is necessary.

The following condition must be satisfied to obtain final closure:

- All [MW1 – MW4 & PZ1] monitoring wells must be properly abandoned. The appropriate documentation must be forwarded to the letterhead address.

This letter serves as your written notice of "no further action." Timely filing of your final PECFA claim (if applicable) is encouraged. If your claim is not received within 120 days of the date of this letter, interest costs incurred after 60 days of the date of this letter will not be eligible for PECFA reimbursement. Costs associated with recording deed notices or other restrictions are not eligible for PECFA reimbursement, and the recording of these notices should not delay the claim submittal process.

Thank you for your efforts to protect Wisconsin's environment. If you have any questions, please contact me in writing at the letterhead address or by telephone at (715) 342-3802.

Sincerely,

Dee Zoellner
Senior Hydrogeologist
Site Review Section

cc: Brian Hoppe, REI Engineering, Inc

ENVIRONMENTAL & REGULATORY SERVICES DIVISION
BUREAU OF PECFA
2715 Post Road
Stevens Point, Wisconsin 54481-
TDD #: (608) 264-8777
Fax #: (715) 345-5269
Jim Doyle, Governor
Mary P. Burke, Secretary

commerce.wi.gov
Wisconsin
Department of Commerce

August 8, 2006

Jerry Brickner
Brickner's Of Antigo Inc
123 E Hwy 64
Antigo, WI 54409

RE: **Closure Denied**

Commerce # 54409-1895-06 DNR BRRTS # 03-34-100484
Brickners Of Antigo, 206 Superior St, Antigo

Dear Mr. Brickner:

On June 21, 2006, the Wisconsin Department of Commerce (Commerce) received a request for case closure prepared by your consultant, REI, for the site referenced above. Commerce has determined that this case cannot be closed until you provide additional information and address the following concerns:

- Missing components of the Soil GIS Package
- Obtain another round of groundwater samples from all sampling points. Analyze groundwater samples for PVOC's.
- While groundwater sampling collect a round of field RNA parameters from all groundwater sampling points.
- Upon receiving results submit updated tables data via 1 page letter report.

Thank you for your efforts to move this case toward closure. If you have any questions, please contact me in writing at the letterhead address or by telephone at (715) 342-3802.

Sincerely,

Dee Zoellner
Senior Hydrogeologist
Site Review Section

cc: Brian Hoppe, REI

STATE BAR OF WISCONSIN FORM 3 — 1982

QUIT CLAIM DEED

306911

LANGLADE COUNTY, WI

'93 DEC 10 PM 12 22

Remington Motors, Inc., a Wisconsin corporation,

quit-claims to Brickner Venture, Inc., a Wisconsin corporation,

for the following described real estate in Langlade County, State of Wisconsin:

Ruder, Ware & Michler
P.O. Box 8050
Wausau

Tax Parcel No: 201-1069, 201-1070

See attachment for legal description.

This is not homestead property.
(is) (is not)

Dated this first day of June, 1993.

REMINGTON MOTORS, INC.

(SEAL) By: (SEAL)

Elwyn J. Remington, President

(SEAL) (SEAL)

AUTHENTICATION

Signature(s) .....

authenticated this ..... day of ....., 19..

TITLE: MEMBER STATE BAR OF WISCONSIN

(If not, authorized by § 706.06, Wis. Stats.)

THIS INSTRUMENT WAS DRAFTED BY
Jay Wiedenman
Ruder, Ware & Michler, S.C.
500 Third St., Suite 700
P.O. Box 8050, Wausau, WI 54402-8050

(Signatures may be authenticated or acknowledged. Both are not necessary.)

ACKNOWLEDGMENT

STATE OF WISCONSIN)
) ss.
Marathon County.)

Personally came before me this 1st day of June, 1993, the above named Elwyn J. Remington, President of Remington Motors, Inc.

to me known to be the person who executed the foregoing instrument and acknowledged the same.

Jay Wiedenman
Notary Public Marathon County, WI
My Commission is permanent. (If not, state expiration date: --)

QUIT CLAIM DEED — STATE BAR OF WISCONSIN FORM No. 3 — 1982 — Wisconsin Legal Blank Co. Inc. Milwaukee, Wis.

306911

Legal Description

Parcel No. 1

That part of Lots 13, 14, 15, 16 and 17 lying North of a strip 40 feet wide adjacent and parallel to the Chicago & Northwestern Railroad right-of-way in Block Seventy-four (74) of the Original Plat of the City of Antigo, inclusive of the railroad as conveyed by Document No. 273680.

Tax Parcel No. 201-1070
Street Address: 206 Superior Street, Antigo, Wisconsin.

Parcel No. 2

Lot Twelve (12) in Block Seventy-four (74) of the Original Plat of the City of Antigo.

Tax Parcel No. 201-1069
Street Address: 212 Superior Street, Antigo, Wisconsin.

215B1153.053

EIGHTH AVE.
NINTH AVE.
TENTH AVE.
FREIBURGER AVE.
BIRCH ST.
CEDAR ST.
MAPLE ST.
CHERRY ST.
SPRUCE ST.
CLERMONT STREET
SUPERIOR ST.
BRYANT'S OUTLOTS
WILSON STREET
SOUTH HUDSON STREET
GRUBER
BERNERS
ANDERSON
S.E. 1/4 N.W. 1/4 SEC 32
CITY
32-21
32-22
31-16
32-1
N.W. 1/4 S.W. 1/4
SEC. 32

REI
CIVIL & ENVIRONMENTAL ENGINEERING, SURVEYING

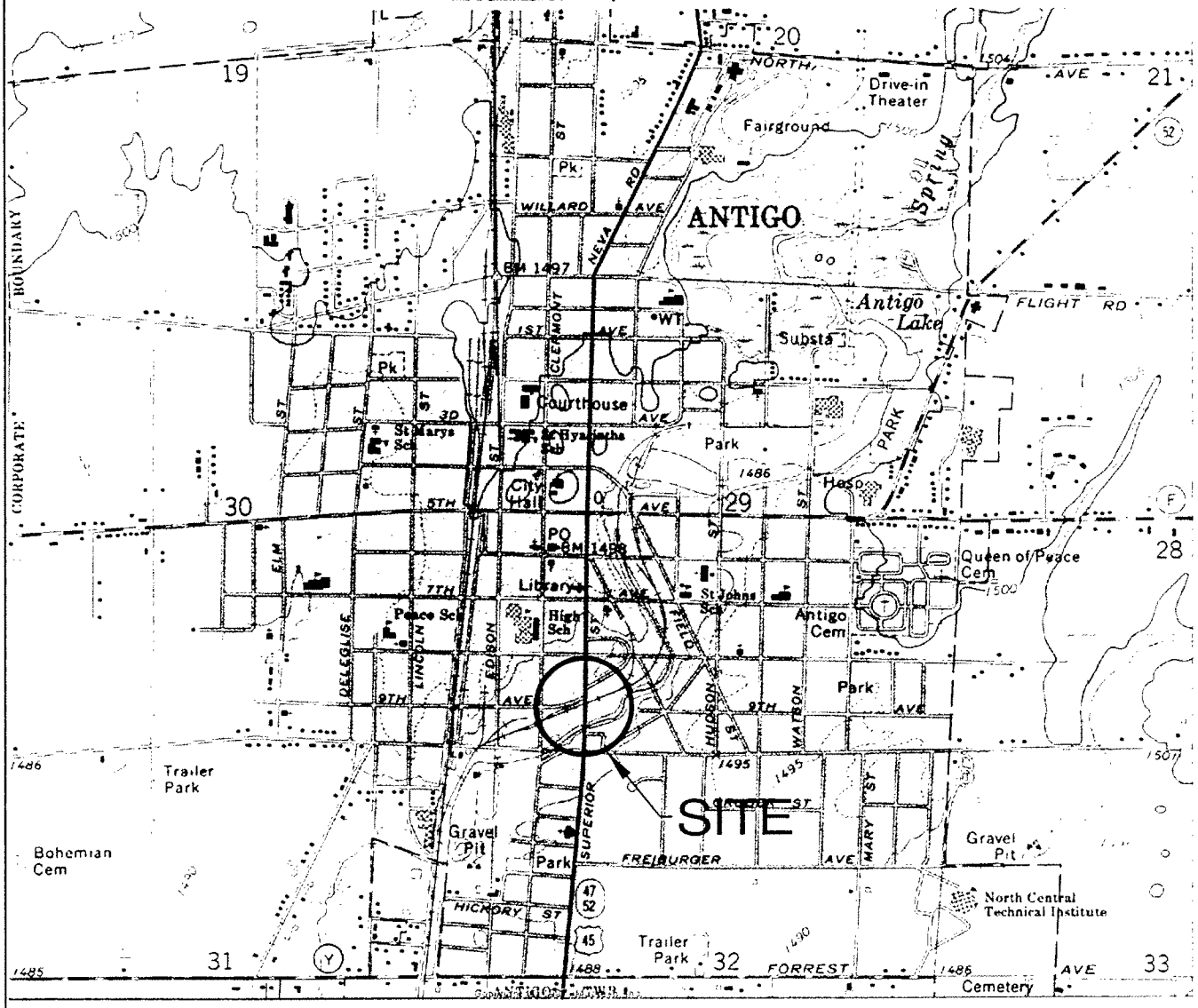

SCALE 1:24 000

1 0 1 MILE

1000 0 1000 2000 3000 4000 5000 6000 7000 FEET

5 0 1 KILOMETRE

CONTOUR INTERVAL 10 FEET
DOTTED LINES REPRESENT 5-FOOT CONTOURS
NATIONAL GEODETIC VERTICAL DATUM OF 1929

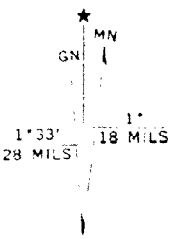

UTM GRID AND 1973 MAGNETIC NORTH DECLINATION AT CENTER OF SHEET

ANTIGO, WIS.

N4507.5—W8907.5/7.5

1973

AMS 3174 II NW—SERIES V861

QUADRANGLE LOCATION

BRICKNER'S OF ANTIGO 206 SUPERIOR STREET ANTIGO, WISCONSIN	FIGURE 1 : SITE VICINITY MAP		
	PROJECT NO. 0702	DRAWN BY: MAH	DATE: 06/07/06

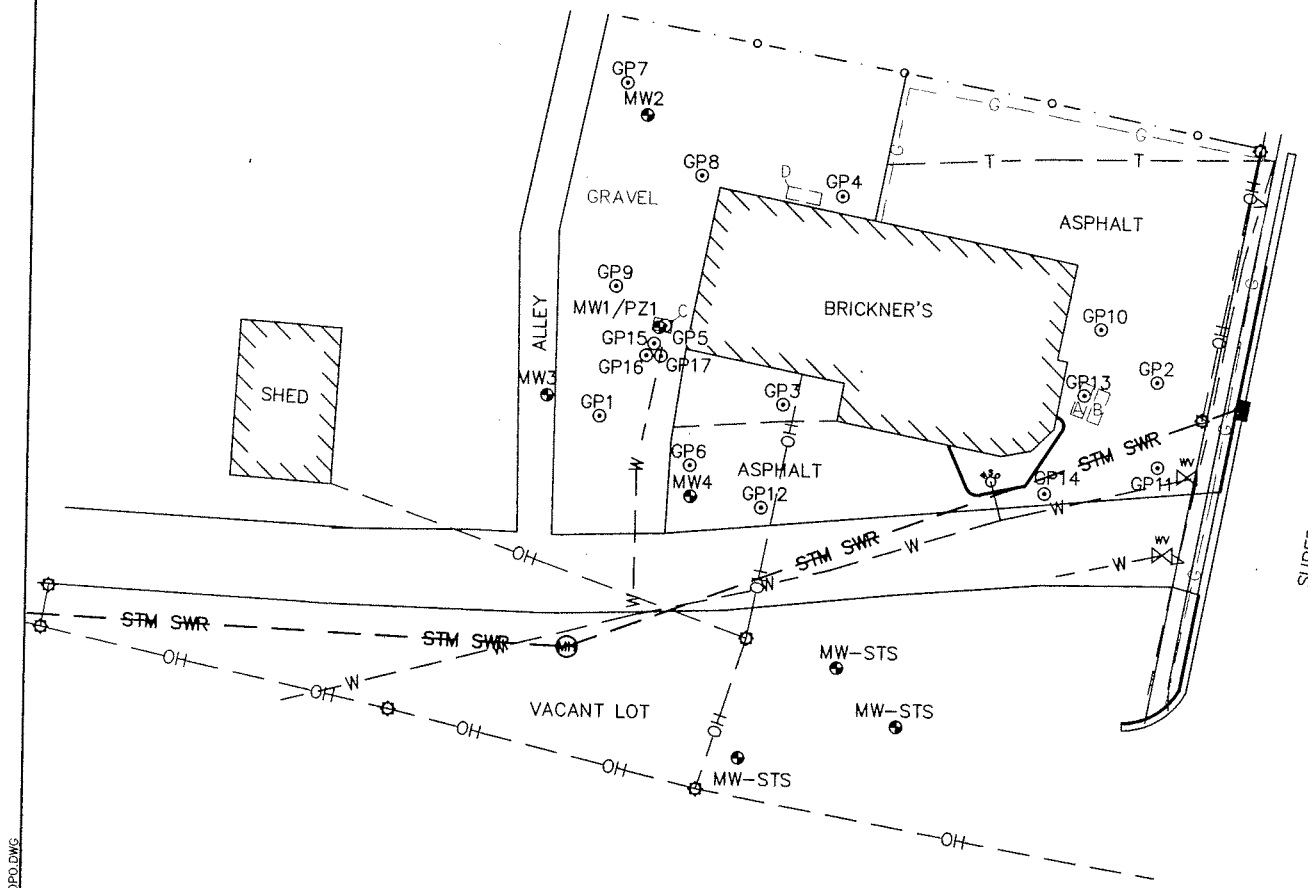

NORTH

LEGEND

0 40
SCALE: 1" = 40'

A	– 1,000 GAL. UNLEADED UST
B	– 1,000 GAL. LEADED UST
C	– 500 GAL. LEADED UST
D	– 1,000 GAL. FUEL OIL UST
	– MONITORING WELL
	– POWER POLE
WV	– WATER VALVE
	– WATER SHUT OFF VALVE
MH	– MANHOLE
	– CATCH BASIN
STM SWR	– STORM SEWER LINE
T	– TELEPHONE LINE
G	– GAS LINE
OH	– OVERHEAD UTILITY LINES
W	– WATER MAIN/SERVICE LINES
V	– UNDERGROUND VIDEO LINE

REI
CIVIL & ENVIRONMENTAL ENGINEERING, SURVEYING

BRICKNER'S OF ANTIGO
206 SUPERIOR STREET
ANTIGO, WISCONSIN

FIGURE 2 : SITE MAP

PROJECT No.	DRAWN BY:	DATE:
702	MAH	06/14/06

J:\DRAFTING\0702BRCK\BRCKTOPO.DWG

Table 4a
Summary of Historical Monitoring Well Groundwater Analytical Results
Monitoring Well MW1
Brickner's of Antigo
Antigo, Wisconsin

Date			07/02/97	12/19/97	03/12/98	07/23/98	10/22/98	01/25/99	Duplicate	07/20/99	11/17/99	03/16/00	07/11/00	11/17/00	04/26/01	07/13/04	10/11/06
Monitoring Well #			MW1														
Parameter	ES	PAL															
Detected VOCs (ug/L)																	
Benzene	5	0.5	**150**	**190**	**150**	**220**	**140**	**76**	**78**	**175**	**143**	**154**	**34.1**	*2.4*	*0.689*	***7.100***	<0.31
Toluene	1000	200	**1000**	*740*	*600*	**580**	**320**	*190*	*190*	*502*	*594*	*829*	50.6	<0.4	<0.4	1.3	<0.30
Ethylbenzene	700	140	*250*	*200*	*140*	*230*	100	61	63	*164*	*235*	110	21.2	<0.5	0.725	2.000	<0.50
Xylene (total)	10000	1000	*1370*	850	810	**870**	*390*	*230*	*230*	722	*1276*	840	156	2.27	1.75	12.00	<0.62
MTBE	60	12	X	3	3	X	X	X	X	X	<3.0	<1.50	<6.0	<0.30	<0.30	<0.36	<0.30
Isopropylbenzene			12	NA	NA	NA	NA	NA	NA	NA	NA	NA	NA	NA	NA	NA	NA
n-Propylbenzene			59	NA	NA	NA	NA	NA	NA	NA	NA	NA	NA	NA	NA	NA	NA
1,2,4-Trimethylbenzene	480*	96*	**460**	*320*	*250*	**500**	*180*	*100*	*100*	*276*	**625**	*186*	54.2	1.74	1.44	4.1	<0.40
1,3,5-Trimethylbenzene	480*	96*	**130**	*110*	*86*	**180**	*58*	*34*	*34*	*88.8*	**191**	*69.8*	17.1	0.185	0.246	0.42	<0.31
sec-butylbenzene			X	NA	NA	NA	NA	NA	NA	NA	NA	NA	NA	NA	NA	NA	NA
Napthalene	40	8	**130**	NA	NA	NA	NA	NA	NA	NA	NA	NA	NA	NA	NA	NA	NA
Detected PNA's (ug/L)																	
Napthalene	40	8	*35*	*39*	*24*	*32*	*24*	NA	NA	NA	NA	NA	NA	NA	NA	NA	NA
1-Methyl naphthalene			38	41	25	40	1.8	NA	1.8	NA	NA	NA	NA	NA	NA	NA	NA
2-Methly naphthalene			45	29	22	37	24	NA	24	NA	NA	NA	NA	NA	NA	NA	NA
Metals and Inorganics (mg/L)																	
Dissolved Lead	15	1.5	X	NA	NA	NA	NA	NA	NA	NA	*3.35*	NA	NA	NA	NA	NA	NA
Dissolved Iron	0.3	0.15	NA	**59**	**48**	**57**	**12**	**2.2**	NA	**6.61**	**5.26**	**3.10**	**0.609**	**0.782**	NA	NA	NA
Nitrate + Nitrite	10	2	NA	1.2	*2.1*	0.78	1.9	1.7	NA	*2.68*	*5.27*	*4.85*	*3.01*	*2.94*	NA	NA	NA
Sulfate	250	125	NA	18	15	14	14	12	NA	16.7	16.4	22.0	21.9	15.9	NA	NA	NA
Field Measurements																	
Temperature (°F)			48.31	47.23	41.77	57.61	57.19	45.97	45.97	56.36	57.71	45.67	54.26	46.54	NA	NA	55.12
Conductivity (ms/cm)			274	375	631	621	639	454	454	849	746	667	742	498	NA	NA	246
Dissolved Oxygen (mg/L)			0.22	0.67	1.03	0.54	0.94	2.36	2.36	NA	0.87	0.97	2.14	1.08	NA	NA	0.93
pH			NA	6.53	6.20	6.40	7.30	6.20	6.20	6.41	7.47	6.86	6.31	6.35	NA	NA	6.73
Redox Potential (mV)			-306.1	5.4	69.8	-35.7	-36.4	-55.8	-55.8	-142.2	-94.2	-41.3	-84.2	-11.2	NA	NA	65.7

Notes:

All values report in µg/L (ppb). Unless otherwise noted.
ES = NR140.10 Enforcement Standards
PAL = NR140.10 Preventive Action Limits
X = Not Detected
NA= Not Analyzed
ES exceeded **bold**

F:\REISHARE\Hoppe_B\Closed\0702 Brickners of Antigo\closure\[702mwanal1.xls]Table4d

Table 4b
Summary of Historical Monitoring Well Groundwater Analytical Results
Monitoring Well MW2
Brickner's of Antigo
Antigo, Wisconsin

Date			07/02/97	12/19/97	03/12/98	07/23/98	10/22/98	01/25/99	07/20/99	11/17/99	03/16/00	07/11/00	11/17/00	07/13/04	10/11/06
Monitoring Well #			MW2												
Parameter	ES	PAL													
Detected VOCs (ug/L)															
Benzene	5	0.5	X	X	X	X	X	X	X	X	X	X	<0.15	<0.14	<0.31
Toluene	1000	200	0.6	X	0.4	X	X	X	X	X	X	X	<0.40	<0.36	<0.30
Ethylbenzene	700	140	0.28	X	0.20	X	X	X	X	X	X	X	<0.50	<0.40	<0.50
Xylene (total)	10000	1000	0.95	X	0.50	<2.0	X	X	X	X	X	X	<0.55	<0.74	<0.30
MTBE	60	12	X	X	X	X	X	X	X	X	X	X	<0.3	<0.36	<0.36
Isopropylbenzene			X	NA	NA	NA	NA	NA	NA	NA	NA	NA	NA	NA	NA
n-Propylbenzene			X	NA	NA	NA	NA	NA	NA	NA	NA	NA	NA	NA	NA
1,2,4-Trimethylbenzene	480*	96*	X	X	X	X	X	X	X	X	X	X	<0.4	<0.39	<0.40
1,3,5-Trimethylbenzene	480*	96*	X	X	X	X	X	X	X	X	X	X	<0.15	<0.40	<0.31
sec-butylbenzene			X	NA	NA	NA	NA	NA	NA	NA	NA	NA	NA	NA	NA
Napthalene	40	8	X	NA	NA	NA	NA	NA	NA	NA	NA	NA	NA	NA	NA
Detected PNA's (ug/L)															
Napthalene	40	8	X	X	X	X	X	NA	NA	NA	NA	NA	NA	NA	NA
1-Methyl naphthalene			X	X	X	X	X	NA	NA	NA	NA	NA	NA	NA	NA
2-Methly naphthalene			X	X	X	X	X	NA	NA	NA	NA	NA	NA	NA	NA
Metals and Inorganics (mg/L)															
Dissolved Lead	15	1.5	X	NA	NA	NA	NA	NA	NA	NA	NA	NA	NA	NA	NA
Dissolved Iron	0.3	0.15	NA	**75**	**44**	**12**	**32**	0.020	**0.027**	0.020	0.046	NA	*0.262*	NA	NA
Nitrate + Nitrite	10	2	NA	*2.8*	*3.2*	*3.1*	*3.3*	*3.6*	*4.76*	*3.6*	*5.48*	NA	*2.09*	NA	NA
Sulfate	250	125	NA	12	13	11	12	11	11.3	11	14.6	NA	15.4	NA	NA
Field Measurements															
Temperature (°F)			48.22	44.9	38.84	58.12	57.31	41.56	60.51	56.14	42.21	51.29	43.34	NA	54.65
Conductivity (ms/cm)			354	259	251	385	323	253	497	268	249	742	345	NA	432
Dissolved Oxygen (mg/L)			1.25	0.81	1.68	3.97	2.08	3.48	NA	1.97	1.91	2.14	1.78	NA	1.11
pH			NA	6.68	6.32	7.76	7.88	7.98	6.26	7.91	6.48	6.31	6.26	NA	6.87
Redox Potential (mV)			-240.6	79.3	59.9	51.2	154.3	134.6	65.1	144.2	87.9	-84.2	56.8	NA	75.5

Notes:

All values report in µg/L (ppb). Unless otherwise noted.
ES = NR140.10 Enforcement Standards
PAL = NR140.10 Preventive Action Limits
X = Not Detected
NA= Not Analyzed
ES exceeded **bold**
PAL exceeded *italic*

F:\RESHARE\Hoppe_B\Closed\0702 Brickners of Antigo\closure\[702mwanal1.xls]Table4b

Table 4c
Summary of Historical Monitoring Well Groundwater Analytical Results
Monitoring Well MW3
Brickner's of Antigo
Antigo, Wisconsin

Date			07/02/97	12/19/97	03/12/98	07/23/98	10/22/98	01/25/99	07/20/99	11/17/99	03/16/00	07/11/00	11/17/00	07/13/04	10/11/06
Monitoring Well #			MW3												
Parameter	ES	PAL													
Detected VOCs (ug/L)															
Benzene	5	0.5	X	X	X	X	X	X	X	<0.15	<0.15	<0.15	<0.15	<0.14	<0.31
Toluene	1000	200	0.70	X	0.20	X	X	X	X	<0.4	<0.4	<0.4	<0.4	<0.36	<0.30
Ethylbenzene	700	140	X	X	X	X	X	X	X	<0.5	<0.5	<0.5	<0.5	<0.40	<0.50
Xylene (total)	10000	1000	0.70	X	X	<2.1	X	X	X	<0.55	<0.55	<0.55	<0.55	<0.74	<0.30
MTBE	60	12	X	X	X	X	X	X	X	<0.3	<0.3	<0.3	<0.3	<0.36	<0.36
Isopropylbenzene			X	NA	NA	NA	NA	NA	NA	NA	NA	NA	NA	NA	NA
n-Propylbenzene			X	NA	NA	NA	NA	NA	NA	NA	NA	NA	NA	NA	NA
1,2,4-Trimethylbenzene	480*	96*	X	X	X	X	X	X	X	<0.4	<0.4	<0.4	<0.4	<0.39	<0.40
1,3,5-Trimethylbenzene	480*	96*	X	X	X	X	X	X	X	<0.15	<0.15	<0.15	<0.15	<0.40	<0.31
sec-butylbenzene			X	NA	NA	NA	NA	NA	NA	NA	NA	NA	NA	NA	NA
Napthalene	40	8	3	NA	NA	NA	NA	NA	NA	NA	NA	NA	NA	NA	NA
Detected PNA's (ug/L)															
Napthalene	40	8	X	X	X	X	X	X	NA	NA	NA	NA	NA	NA	NA
1-Methyl naphthalene			X	X	X	X	X	X	NA	NA	NA	NA	NA	NA	NA
2-Methly naphthalene			X	X	X	X	X	X	NA	NA	NA	NA	NA	NA	NA
Metals and Inorganics (mg/L)															
Dissolved Lead	15	1.5	X	NA	NA	NA	NA	NA	NA	<1.00	NA	NA	NA	NA	NA
Dissolved Iron	0.3	0.15	NA	**79**	**49**	**32**	**17**	0.010	0.040	0.021	0.028	NA	0.036	NA	NA
Nitrate + Nitrite	10	2	NA	*2.2*	*2.2*	*2.6*	*2.1*	*3.7*	*4.85*	*3.87*	*4.58*	NA	*3.32*	NA	NA
Sulfate	250	125	NA	12	16	12	13	12	14.1	14.9	13.2	NA	14.4	NA	NA
Field Measurements															
Temperature (°F)			47.48	44.14	38.70	62.89	58.59	43.85	59.69	55.21	40.67	52.61	43.45	NA	54.56
Conductivity (ms/cm)			306	291	255	467	372	278	398	310	297	421	324	NA	437
Dissolved Oxygen (mg/L)			0.55	0.85	1.72	0.62	1.16	3.06	NA	1.74	1.48	2.46	1.54	NA	1.14
pH			NA	6.63	6.34	7.10	7.82	7.09	6.24	7.61	6.52	6.22	6.45	NA	6.77
Redox Potential (mV)			-280.5	81.4	70.3	71.1	189.6	179.5	95.1	94.2	84.2	84.2	98.8	NA	87.6

Notes:

All values report in µg/L (ppb). Unless otherwise noted.
ES = NR140.10 Enforcement Standards
PAL = NR140.10 Preventive Action Limits
X = Not Detected
NA= Not Analyzed
ES exceeded **bold**

F:\REISHARE\Hoppe_B\Closed\0702 Brickners of Antigo\closure\[702mwanal1.xls]Table4c

Table 4d
Summary of Historical Monitoring Well Groundwater Analytical Results
Monitoring Well MW4
Brickner's of Antigo
Antigo, Wisconsin

Date			07/02/97	12/19/97	03/12/98	07/23/98	10/22/98	01/25/99	07/20/99	11/17/99	03/16/00	07/11/00	11/17/00	04/26/01	07/13/04	10/11/06
Monitoring Well #			MW4													
Parameter	ES	PAL														
Detected VOCs (ug/L)																
Benzene	5	0.5	**520**	**320**	**82**	**130**	**99**	**29**	**165**	**83.8**	**90.1**	**283.0**	**53.7**	**118.0**	*0.8*	*4.80*
Toluene	1000	200	110	28	5	3.5	3.8	0.22	X	4.23	19.20	30.60	4.68	43.80	<0.36	<0.30
Ethylbenzene	700	140	*150*	76	16	39	31	6.9	47	28.6	33.2	74.2	26.6	57.9	<0.40	2.69
Xylene (total)	10000	1000	337	94	18	66	20	2.0	9.84	35.5	34.6	159.0	27.4	39.9	<0.74	5.76
MTBE	60	12	X	X	1	X	X	X	X	<0.3	<0.3	<1.50	<1.50	<3.0	<0.36	<0.30
Isopropylbenzene			6	NA	NA	NA	NA	NA	NA	NA	NA	NA	NA	NA	NA	NA
n-Propylbenzene			13	NA	NA	NA	NA	NA	NA	NA	NA	NA	NA	NA	NA	NA
1,2,4-Trimethylbenzene	480*	96*	87	48	10	19	18	3.5	25.8	18.4	24.1	80.5	14	39.3	<0.39	4.60
1,3,5-Trimethylbenzene	480*	96*	16	10	X	3.5	0.98	X	X	2.29	1.98	14	1.56	1.26	<0.40	<0.31
sec-butylbenzene			X	NA	NA	NA	NA	NA	NA	NA	NA	NA	NA	NA	NA	NA
Napthalene	40	8	**41**	NA	NA	NA	NA	NA	NA	NA	NA	NA	NA	NA	NA	NA
Detected PNA's (ug/L)																
Napthalene	40	8	*20*	X	1.2	4.2	1.2	1.2	NA	NA	NA	NA	NA	NA	NA	NA
1-Methyl naphthalene			6	1.9	1	0.79	1	1	NA	NA	NA	NA	NA	NA	NA	NA
2-Methly naphthalene			2	0.5	X	0.45	X	X	NA	NA	NA	NA	NA	NA	NA	NA
Metals and Inorganics (mg/L)																
Dissolved Lead	15	1.5	0.003	NA	NA	NA	NA	NA	NA	<1.00	NA	NA	NA	NA	NA	NA
Dissolved Iron	0.3	0.15	NA	**110**	**55**	**35**	**3.9**	**4.2**	**4.71**	**2.70**	**4.95**	**4.38**	**5.43**	NA	NA	NA
Nitrate + Nitrite	10	2	NA	0.72	1.7	1.9	1.5	1.0	*3.41*	*2.69*	*2.35*	*2.83*	*2.09*	NA	NA	NA
Sulfate	250	125	NA	20	29	43	17	13	20.3	27.3	17.8	14.6	16.3	NA	NA	NA
Field Measurements																
Temperature (°F)			49.21	46.89	38.55	62.73	59.73	43.71	62.74	58.24	43.46	55.72	44.56	NA	NA	55.76
Conductivity (ms/cm)			464	415	526	1215	664	378	788	1126	879	844	978	NA	NA	879
Dissolved Oxygen (mg/L)			0.38	0.69	1.26	0.75	0.81	2.68	NA	0.74	1.34	1.97	1.02	NA	NA	0.87
pH			NA	6.50	6.15	6.58	7.36	6.23	6.36	7.74	6.84	6.34	6.21	NA	NA	6.69
Redox Potential (mV)			-279.6	13.3	86.6	96.6	221.3	-23.8	85.1	-10.2	89.7	-42.1	-56.7	NA	NA	-11.2

Notes:

All values report in µg/L (ppb). Unless otherwise noted.
ES = NR140.10 Enforcement Standards
PAL = NR140.10 Preventive Action Limits
X = Not Detected
NA= Not Analyzed
ES exceeded **bold**

F:\REISHARE\Hoppe_B\Closed\0702 Brickners of Antigo\closure\[702mwanal1.xls]Table4d

Table 4e
Summary of Historical Monitoring Well Groundwater Analytical Results
Piezometer PZ1
Brickner's of Antigo
Antigo, Wisconsin

Date			07/02/97	12/19/97	03/12/98	07/23/98	10/22/98	01/25/99	07/20/99	11/17/99	03/16/00	07/11/00	11/17/00	07/13/04	10/11/06
Monitoring Well #			PZ1												
Parameter	ES	PAL													
Detected VOCs (ug/L)															
Benzene	5	0.5	*2*	X	X	X	X	X	X	<0.15	<0.15	<0.15	<0.15	<0.14	<0.31
Toluene	1000	200	18	X	0.5	X	X	X	X	<0.4	<0.4	<0.4	<0.4	<0.36	<0.30
Ethylbenzene	700	140	6	X	0.1	X	X	X	X	<0.5	<0.5	<0.5	<0.5	<0.40	<0.50
Xylene (total)	10000	1000	65	X	0.6	X	X	X	X	<0.55	<0.55	<0.55	<0.55	<0.74	<0.30
MTBE	60	12	X	X	X	X	X	X	X	<0.3	<0.3	<0.3	<0.3	<0.36	<0.36
Isopropylbenzene			X	NA	NA	NA	NA	NA	NA	NA	NA	NA	NA	NA	NA
n-Propylbenzene			6	NA	NA	NA	NA	NA	NA	NA	NA	NA	NA	NA	NA
1,2,4-Trimethylbenzene	480*	96*	90	X	X	X	X	X	X	<0.4	<0.4	<0.4	<0.4	<0.39	<0.40
1,3,5-Trimethylbenzene	480*	96*	30	X	X	X	X	X	X	<0.15	<0.15	<0.15	<0.15	<0.40	<0.31
sec-butylbenzene			1	NA	NA	NA	NA	NA	NA	NA	NA	NA	NA	NA	NA
Napthalene	40	8	*20*	NA	NA	NA	NA	NA	NA	NA	NA	NA	NA	NA	NA
Detected PNA's (ug/L)															
Napthalene	40	8	6	X	X	X	X	X	NA	NA	NA	NA	NA	NA	NA
1-Methyl naphthalene			8	X	X	X	X	X	NA	NA	NA	NA	NA	NA	NA
2-Methly naphthalene			10	X	X	X	X	X	NA	NA	NA	NA	NA	NA	NA
Metals and Inorganics (mg/L)															
Dissolved Lead	15	1.5	X	NA	NA	NA	NA	NA	NA	<1.00	NA	NA	NA	NA	NA
Dissolved Iron	0.3	0.15	NA	**7.8**	**7.4**	**2.6**	**1.2**	0.0081	0.026	0.031	0.092	NA	0.034	NA	NA
Nitrate + Nitrite	10	2	NA	*2.3*	*2.5*	*3.1*	*4.5*	*4.4*	*2.75*	*3.32*	*3.66*	NA	*2.89*	NA	NA
Sulfate	250	125	NA	19	15	14	14	12	17.5	16.5	15.9	NA	17.7	NA	NA
Field Measurements															
Temperature (°F)			48.20	47.49	42.51	58.38	57.11	46.27	56.18	54.32	44.87	53.91	42.24	NA	55.10
Conductivity (ms/cm)			374	340	301	392	320	367	426	294	322	464	401	NA	284
Dissolved Oxygen (mg/L)			1.82	1.35	2.20	4.81	3.42	3.64	NA	1.21	0.85	2.19	1.46	NA	0.98
pH			NA	6.59	6.37	6.89	7.68	6.63	6.50	7.74	6.47	6.27	6.32	NA	6.78
Redox Potential (mV)			-260.7	81.9	71.8	78.4	209.6	197.0	89.3	147	112	49.2	54.9	NA	67.9

Notes:

All values report in µg/L (ppb). Unless otherwise noted.
ES = NR140.10 Enforcement Standards
PAL = NR140.10 Preventive Action Limits
X = Not Detected
NA= Not Analyzed

Table 2a
Pre-Remediation Soil Analytical Results
Geoprobe Soil Borings Survey Event
Brickner's of Antigo
Antigo, Wisconsin

Date		05/09/96	05/09/96	05/09/96	05/09/96	05/09/96	05/09/96	10/24/96	10/24/96	10/24/96	10/24/96	10/24/96	10/24/96	10/24/96	10/24/96	01/16/98	01/16/98	01/16/98
Geoprobe number		GP1	GP2	GP3	GP4	GP5	GP6	GP7	GP8	GP9	GP10	GP11	GP12	GP13	GP14	GP15	GP16	GP17
Soil Sample depth (ft)		6-10	6-10	6-10	6-10	6-10	4-6	4-6	4-6	4-6	4-6	4-6	4-6	4-6	4-6	4-6	4-6	4-6
Parameter	RCL																	
GRO	100	<5.65	<5.60	<5.48	<5.92	**296**	<5.70	<5.50	<5.39	<5.43	<5.30	<5.35	<5.53	<5.31	<5.23	NA	NA	NA
DRO	100	65	<5.60	<5.48	<5.92	38.3	<5.697	6.27	<5.39	**175**	10.90	24.30	40.20	<5.31	<9.09	NA	NA	NA
Detected PVOCs																		
Benzene	5.5	<28	<28	<32	<30	<580	<28	<27	<27	<27	<26	<27	<28	<27	<26	**1,000**	**120**	**640**
Toluene	1,500	<28	<28	<32	<30	**6,100**	<28	<27	<27	<27	<26	<27	<28	<27	<26	**26,000**	**2,700**	**12,000**
Ethylbenzene	2,900	<28	<28	<32	<30	**46,700**	<28	<27	<27	<27	<26	<27	<28	<27	<26	**8,800**	990	**3,500**
Xylene (total)	4,100	<28	<28	56.000	<30	**30,300**	<28	<54	<54	<54	<52	<54	<56	<54	50	**61,000**	**8,300**	**2,200**
MTBE		<28	<28	<32	<30	<580	<28	<27	<27	<27	<26	<27	<28	<27	<26	<250	<40	<90
1,2,4-Trimethylbenzene		<28	<28	<32	<30	27,500	<28	<27	<27	<27	<26	<27	<28	<27	<26	30,000	4,500	8,800
1,3,5-Trimethylbenzene		<28	<28	<32	<30	9,150	<28	<27	<27	<27	<26	<27	<28	<27	<26	12,000	1,700	2,700
Napthalene		<28	<28	<32	<30	3,590	<28	NA	NA	NA	NA	NA	NA	NA	NA	NA	NA	NA
Methylene Chloride		1.54	0.151	3.28	2.12	2,700	<28	NA	NA	NA	NA	NA	NA	NA	NA	NA	NA	NA
Isopropylbenzene		<28	<28	<32	<30	800	<28	NA	NA	NA	NA	NA	NA	NA	NA	NA	NA	NA
n-Propylbenzene		<28	<28	<32	<30	3,120	<28	NA	NA	NA	NA	NA	NA	NA	NA	NA	NA	NA
n-Butylbenzene		<28	<28	<32	<30	11,800	<28	NA	NA	NA	NA	NA	NA	NA	NA	NA	NA	NA
p-Isopropyltoluene		<28	<28	<32	<30	2,140	<28	NA	NA	NA	NA	NA	NA	NA	NA	NA	NA	NA
Detected PAHs																		
Acenaphthene	38,000	NA	NA	NA	NA	NA	NA	<3.7	<3.7	<3.7	<3.6	<3.6	145	<3.6	<3.6	NA	NA	NA
Anthracene	3,000,000	NA	NA	NA	NA	NA	NA	<5.9	<5.8	<5.9	<5.7	17.2	530	14.0	<5.6	NA	NA	NA
Benzo(a)Anthracene	17,000	NA	NA	NA	NA	NA	NA	6.6	6.2	21.3	<2.5	13.5	143	11.7	7.8	NA	NA	NA
Benzo(b)Fluoranthene	360,000	NA	NA	NA	NA	NA	NA	13.5	8.8	33.6	<1.4	12	89.2	10.4	11.1	NA	NA	NA
Benzo(k)Fluoranthene	870,000	NA	NA	NA	NA	NA	NA	6	5.8	15.1	14.6	13.1	48.2	8.8	30	NA	NA	NA
Benzo(a)Pyrene	48,000	NA	NA	NA	NA	NA	NA	11.0	9.5	62.1	<2.5	<2.6	101	13	7.7	NA	NA	NA
Benzo(ghi)Perylene	6,800,000	NA	NA	NA	NA	NA	NA	11.5	<2.9	<2.9	<2.9	<2.9	37.5	7.5	3.2	NA	NA	NA
Chrysene	37,000	NA	NA	NA	NA	NA	NA	8.8	<1.1	<1.1	13.9	28.7	135	24.8	9.1	NA	NA	NA
Fluoranthene	500,000	NA	NA	NA	NA	NA	NA	27.5	25.3	87.4	75.6	83.4	1.2	72.3	69.5	NA	NA	NA
Indeno(1,2,3-cd)Pyrene	680,000	NA	NA	NA	NA	NA	NA	7.5	<4.3	<4.3	<4.2	<4.3	50	6.3	<4.2	NA	NA	NA
Naphthalene	400	NA	NA	NA	NA	NA	NA	<1.1	1.9	4.8	<1.1	<1.1	<1.1	<1.1	<1.0	NA	NA	NA
Phenanthrene	1,800	NA	NA	NA	NA	NA	NA	<4.4	<4.3	25.2	57.2	102	1780	77	42.8	NA	NA	NA
Pyrene	8,700,000	NA	NA	NA	NA	NA	NA	<3.3	<3.2	<3.3	87.6	84.8	663	70.8	73.8	NA	NA	NA
1-Methyl Naphthalene	23,000	NA	NA	NA	NA	NA	NA	<0.8	1.5	6.2	<0.7	<0.7	<0.8	<0.7	<0.7	NA	NA	NA
Lead	50	16.7	NA	NA	NA	NA	NA	7.07	23.70	**68.00**	<4.24	<4.28	6.64	<4.25	5.49	NA	NA	NA

Notes:
Units are in ug/kg (equivalent to ppb), except for GRO and Lead in mg/kg (equivalent to ppm).
RCL = NR720 Soil Residual Contaminant Level
X = Analyzed but not detected

bold	Exceeds NR720 Residual Contaminant Level
italic	Exceeds Suggested Groundwater Pathway Cleanup Levels for PolyAromatic Hydrocarbons (PAHs)

F:\REISHARE\Hoppe_B\0702 Bnckners of Antigo\closure\[mwanal xls]Table2a

Table 2b
Pre-Remediation Soil Analytical Results
Monitoring Well Installation
Brickner's of Antigo
Antigo, Wisconsin

Date			6/19/1997	6/19/1997	6/19/1997	6/19/1997
Geoprobe number			B1(MW1)	B2(MW2)	B3(MW3)	B4(MW4)
Parameter	RCL	Units				
GRO	100	mg/kg	**330**	X	X	NA
DRO	100	mg/kg	**370**	X	X	X
Detected VOCs						
Benzene	5.5	ug/kg	X	X	X	NA
Toluene	1,500	ug/kg	260	X	X	NA
Ethylbenzene	2,900	ug/kg	1,700	X	X	NA
Xylene (total)	4,100	ug/kg	**14,000**	X	X	NA
MTBE		ug/kg	X	X	X	NA
1,2,4-Trimethylbenzene		ug/kg	34,000	X	X	NA
1,3,5-Trimethylbenzene		ug/kg	7,900	X	X	NA
Detected PAHs						
Benzo (a) Anthracene	17	mg/kg	0.220	X	0.110	X
Naphthalene	0.4	mg/kg	*1.900*	X	X	*1.600*
1-Methyl Naphthalene	23	mg/kg	3.700	X	X	1.900
2-Methyl Naphthalene	20	mg/kg	5.800	X	X	3.300
Phenanthrene	1.8	mg/kg	0.400	X	0.096	X
Fluoranthene	500	mg/kg	0.500	X	0.250	X
Pyrene	8700	mg/kg	0.570	X	0.200	X
Chrysene	37	mg/kg	0.280	X	0.120	X
Benzo (a) Pyrene	48	mg/kg	X	X	0.100	X
Benzo (b) Fluoranthene	360	mg/kg	X	X	0.097	X
Benzo (k) Fluoranthene	870	mg/kg	X	X	0.130	X
Indeno (1,2,3-cd) Pyrene	680	mg/kg	X	X	0.038	X
Anthracene	3000	mg/kg	X	X	0.055	X
Lead	50	mg/kg	48	2.2	3.4	3

Notes:
RCL = NR720 Soil Residual Contaminant Level
X = Analyzed but not detected

bold	Exceeds NR720 Soil Residual Contaminant Level
italic	Exceeds Suggested soil Cleanup Levels for PolyAromatic Hydrocarbons (PAHs)

Table 5
Summary of Confirmatory Soil Sample Analytical Results
Soil Excavation
Brickner's of Antigo
Antigo, Wisconsin

		COMM 46	*Date-->*	11/17/1999	11/17/1999	11/17/1999	11/17/1999	11/17/1999
	RCL	**Table 1**	*Sample-->*	SS-1	SS-2	SS-3	SS-4	Bottom
		Value	*Depth-->*	6.0'-7.0'	6.0'-7.0'	6.0'-7.0'	6.0'-7.0'	6.0'-7.0'
PVOC 's (mg/kg)								
Benzene	0.0055	8.5		<0.025	<0.025	<0.025	<0.025	<0.025
Toluene	1.5	38		0.036	<0.025	<0.025	<0.025	<0.025
Ethylbenzene	2.9	4.6		<0.025	<0.025	<0.025	<0.025	<0.025
Total Xylenes	4.1	42		<0.050	<0.025	<0.025	<0.025	<0.025
MTBE				<0.025	<0.025	<0.025	<0.025	<0.025
1,2,4-Trimethylbenzene		83		<0.025	<0.025	<0.025	<0.025	<0.025
1,3,5-Trimethylbenzene		11		<0.025	<0.025	<0.025	<0.025	<0.025
GRO (mg/kg)	100			<5.25	<5.43	<5.46	<5.55	<5.48
Lead (mg/kg)	50			1.42	1.18	2.70	0.87	<0.581

Notes:

Units are in mg/kg (equivalent to ppm).
RCL - NR 720 Soil Residual Contaminant Level
RCL Exceedances are **Bold**
COMM 46 Table 1 Value Exceedances are *Italic*
< - Less Than Listed Detection Limit

F:\REISHARE\Hoppe_B\0702 Brickners of Antigo\closure\[mwanal.xls]Table1

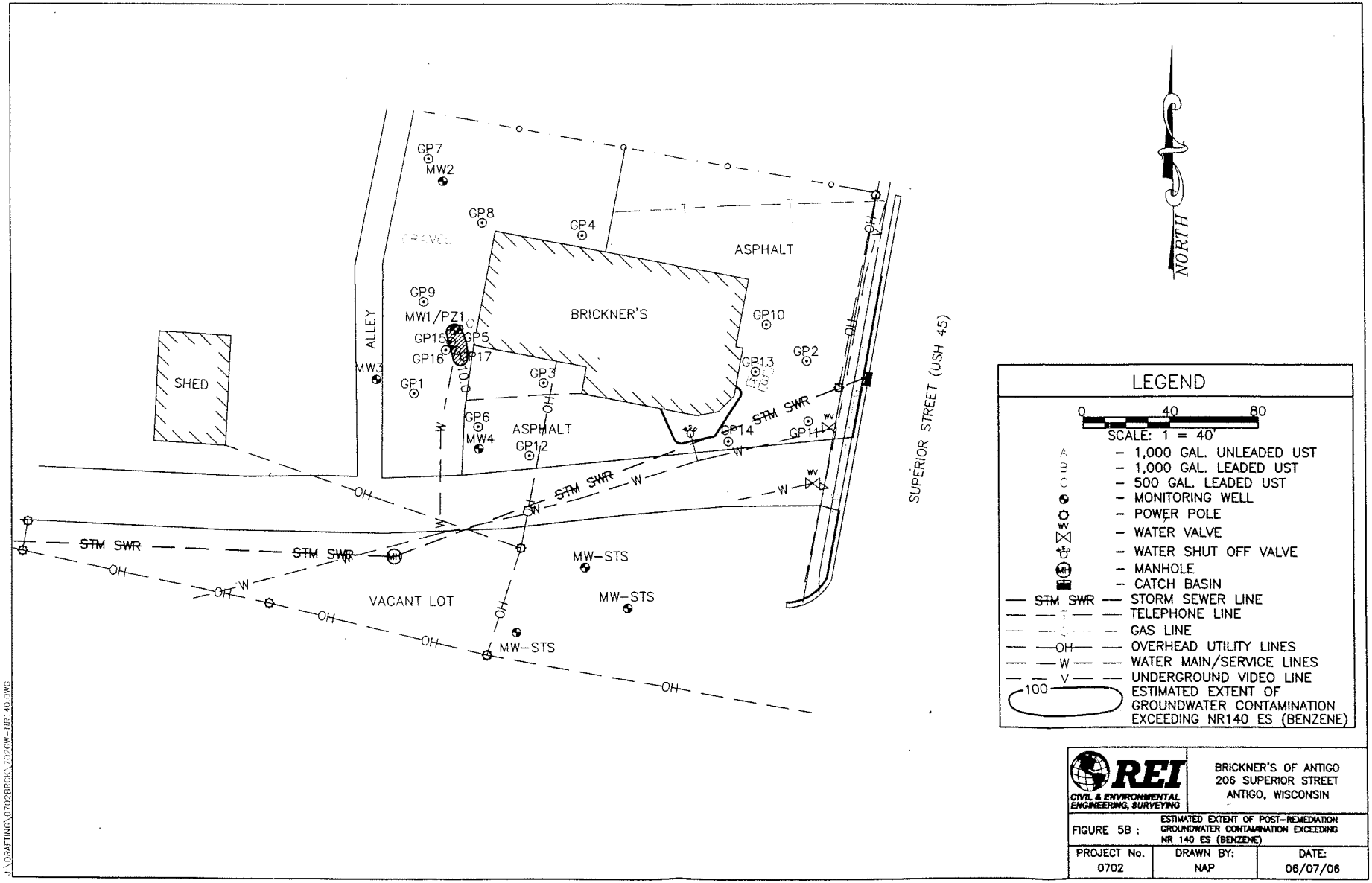

LEGEND

0 40 80

SCALE: 1 = 40'

- A – 1,000 GAL. UNLEADED UST
- B – 1,000 GAL. LEADED UST
- C – 500 GAL. LEADED UST
- MONITORING WELL
- POWER POLE
- WV – WATER VALVE
- WATER SHUT OFF VALVE
- MH – MANHOLE
- CATCH BASIN
- STM SWR — STORM SEWER LINE
- T — TELEPHONE LINE
- G — GAS LINE
- OH — OVERHEAD UTILITY LINES
- W — WATER MAIN/SERVICE LINES
- V — UNDERGROUND VIDEO LINE
- 100 — ESTIMATED EXTENT OF GROUNDWATER CONTAMINATION EXCEEDING NR140 ES (BENZENE)

REI CIVIL & ENVIRONMENTAL ENGINEERING, SURVEYING

BRICKNER'S OF ANTIGO
206 SUPERIOR STREET
ANTIGO, WISCONSIN

FIGURE 5B : ESTIMATED EXTENT OF POST-REMEDIATION GROUNDWATER CONTAMINATION EXCEEDING NR 140 ES (BENZENE)

PROJECT No.	DRAWN BY:	DATE:
0702	NAP	06/07/06

J:\DRAFTING\0702BRCK\702GW-NR140.DWG

Table 1
Historical Groundwater Elevations
Former Brickner's of Antigo Site
Antigo, Wisconsin

Well	MW1	MW2	MW3	MW4	PZ1
	(B1)	(B2)	(B3)	(B4)	(B1)
TOC Elevation 7/21/97	1482.82	1482.08	1481.76	1481.86	1482.80
Ground Elev. 7/21/97	1483.17	1482.53	1482.20	1482.20	1483.17
Top of Screen Elevation	1479.47	1478.6	1478.3	1477.5	1472.9
Depth of well(measured)	13.00	13.00	13.00	14.00	19.50
Depth to Water (from TOC)					
7/2/1997	5.88	4.91	4.90	5.12	5.87
9/16/1997	6.20	5.22	5.21	5.40	6.17
12/19/1997	6.40	5.42	5.42	5.61	6.38
3/12/1998	6.26	5.25	5.27	5.44	6.22
7/23/1998	6.39	5.39	5.40	5.57	5.37
10/22/1998	6.43	5.44	5.45	5.63	6.41
1/25/1999	6.73	5.75	5.75	5.91	6.70
7/20/1999	6.09	5.07	5.11	5.30	6.07
11/17/1999	6.60	5.68	5.69	5.86	6.61
3/16/2000	6.46	5.39	5.41	5.57	6.42
7/11/2000	5.90	4.91	5.00	5.18	5.92
11/17/2000	6.65	5.72	5.75	5.91	6.05
4/26/2001	6.32	5.34	5.36	5.54	6.31
7/13/2004	6.14	5.01	5.15	5.41	6.13
5/9/2006	6.21	5.22	5.18	5.44	6.22
Water Elevation					
7/2/1997	1476.94	1477.17	1476.86	1476.74	1476.93
9/16/1997	1476.62	1476.86	1476.55	1476.46	1476.63
12/19/1997	1476.42	1476.66	1476.34	1476.25	1476.42
3/12/1998	1476.56	1476.83	1476.49	1476.42	1476.58
7/23/1998	1476.43	1476.69	1476.36	1476.29	1477.43
10/22/1998	1476.39	1476.64	1476.31	1476.23	1476.39
1/25/1999	1476.09	1476.33	1476.01	1475.95	1476.10
7/20/1999	1476.73	1477.01	1476.65	1476.56	1476.73
11/17/1999	1476.22	1476.40	1476.07	1476.00	1476.19
3/16/2000	1476.36	1476.69	1476.35	1476.29	1476.38
7/11/2000	1476.92	1477.17	1476.76	1476.68	1476.88
11/17/2000	1476.17	1476.36	1476.01	1475.95	1476.75
4/26/2001	1476.50	1476.74	1476.40	1476.32	1476.49
7/13/2004	1476.68	1477.07	1476.61	1476.45	1476.67
5/9/2006	1476.61	1476.86	1476.58	1476.42	1476.58
Average Depth to Water	6.67	5.77	5.79	5.87	6.56
(from Ground Surface)					
Average Elevation of Water	1476.50	1476.76	1476.41	1476.33	1476.61
(at Groundwater Surface)					
Minimum Depth to Water	6.23	5.36	5.34	5.46	5.74
(from Ground Surface)					

Note : All data is referenced to a U.S.G.S. Benchmark (feet above Mean Sea Level)

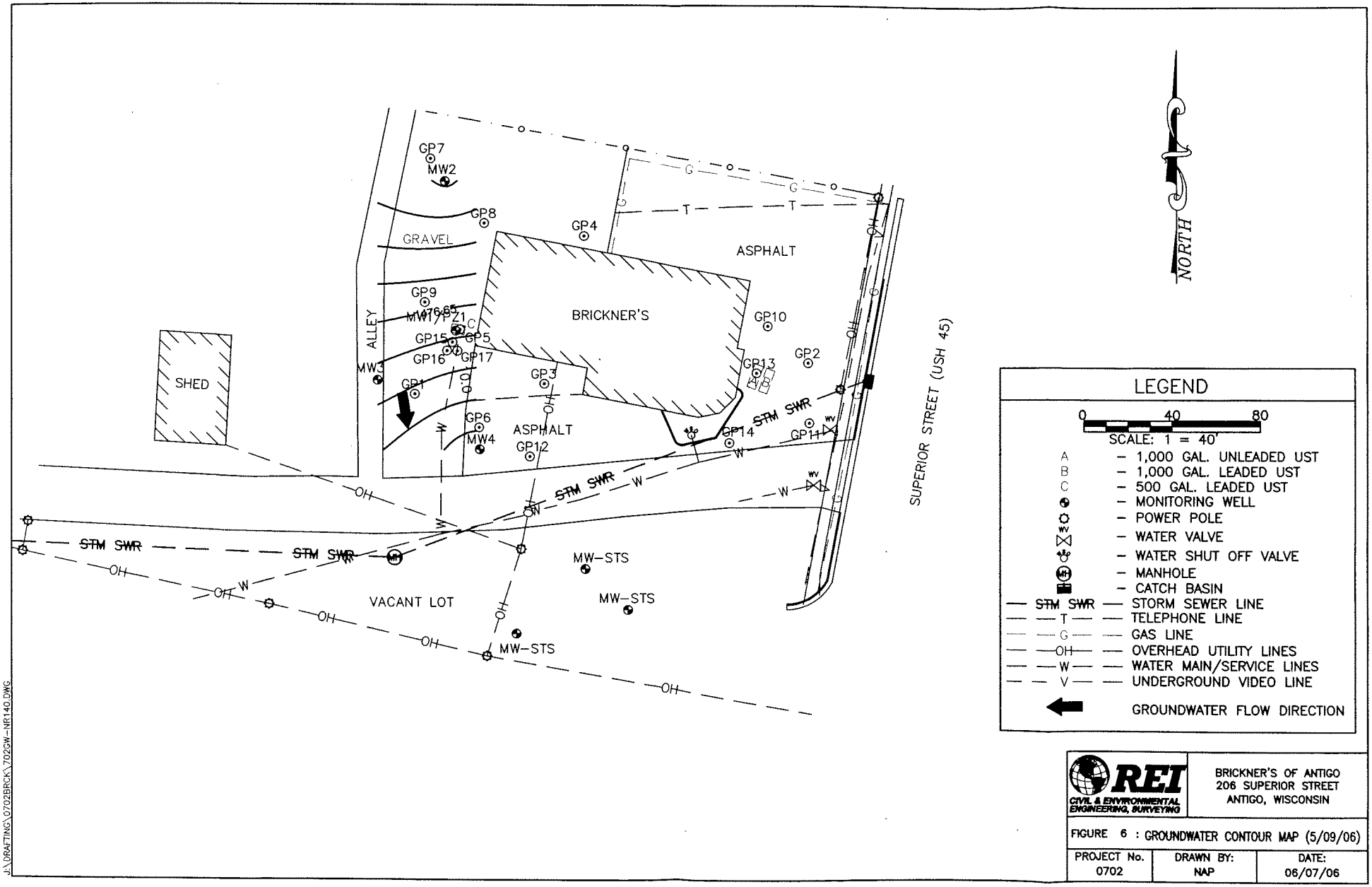

REI
CIVIL & ENVIRONMENTAL ENGINEERING, SURVEYING

BRICKNER'S OF ANTIGO
206 SUPERIOR STREET
ANTIGO, WISCONSIN

FIGURE 6 : GROUNDWATER CONTOUR MAP (5/09/06)

PROJECT No.	DRAWN BY:	DATE:
0702	NAP	06/07/06

J:\DRAFTING\0702BRCK\7029W-NR140.DWG

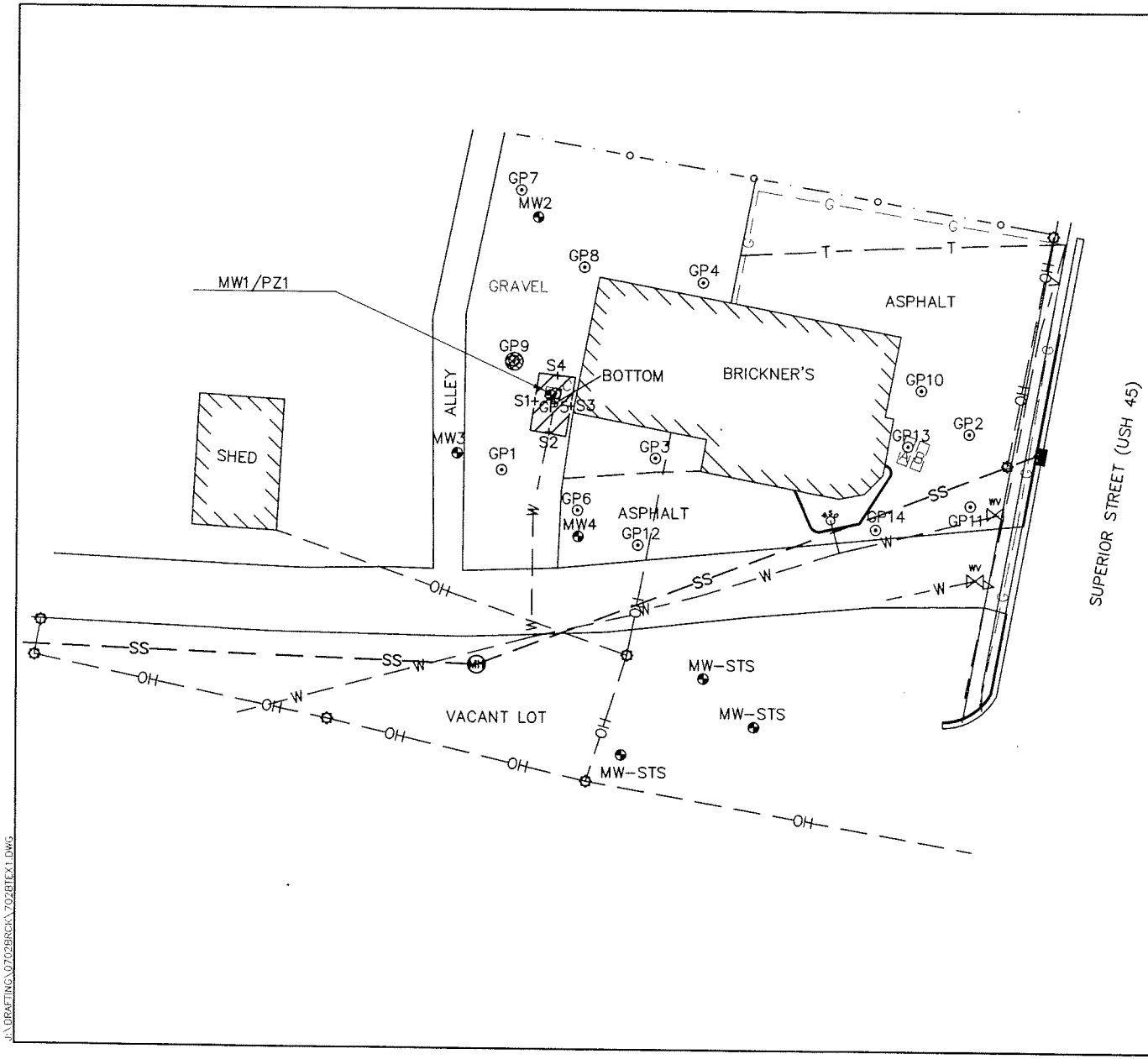

LEGEND

0 40 80

SCALE: 1 = 40'

- A – 1,000 GAL. UNLEADED UST
- B – 1,000 GAL. LEADED UST
- C – 500 GAL. LEADED UST
- ⊗ – ESTIMATED EXTENT OF LEAD CONTAMINATION IN SOIL EXCEEDING NR 720 RCL GUIDELINES
- ◓ – MONITORING WELL
- ○ – POWER POLE
- WV – WATER VALVE
- ◓ – WATER SHUT OFF VALVE
- MH – MANHOLE
- ▬ – CATCH BASIN
- —SS— STORM SEWER LINE
- —T— TELEPHONE LINE
- —G— GAS LINE
- —OH— OVERHEAD UTILITY LINES
- —W— WATER MAIN/SERVICE LINES
- —V— UNDERGROUND VIDEO LINE
- AREA OF EXCAVATION
- \+ SOIL SAMPLE LOCATIONS

REI OIL & ENGINEERING CONSULTING SERVICES

BRICKNER'S OF ANTIGO
206 SUPERIOR STREET
ANTIGO, WISCONSIN

FIGURE 3A: AREA OF EXCAVATION AND POST REMEDIATION CONFIRMATORY SOIL SAMPLE LOCATIONS

PROJECT No.	DRAWN BY:	DATE:
702	MAH	11/01/06

J:\DRAFTING\07028RCK\702BTEX1.DWG

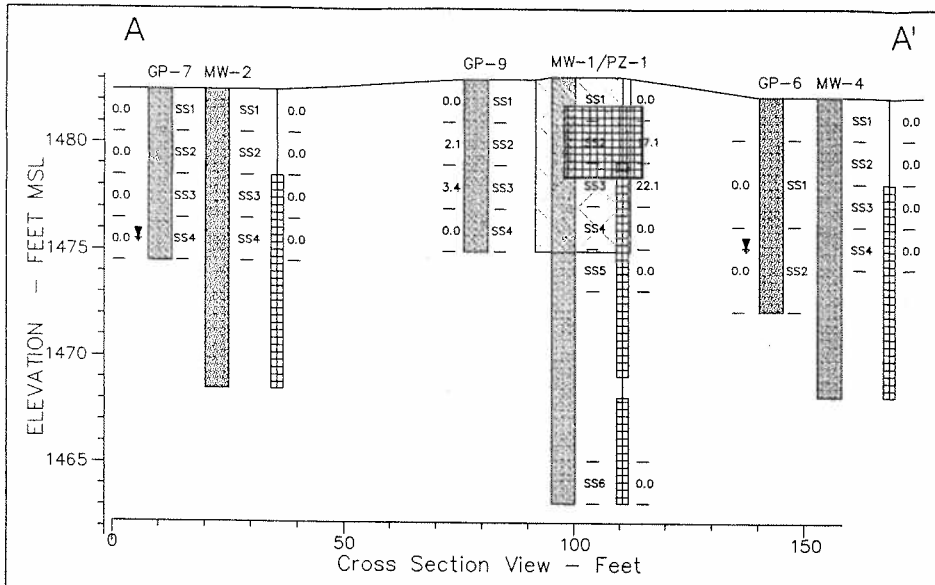

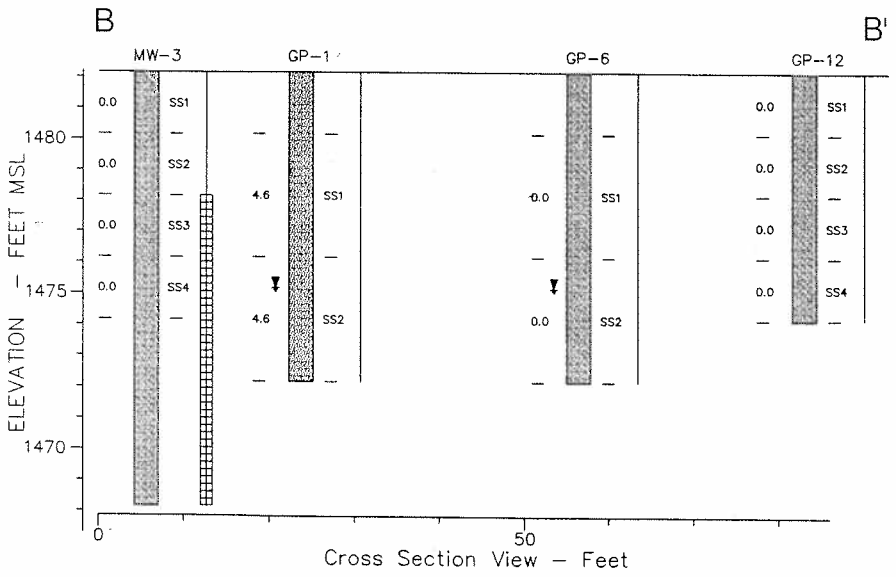

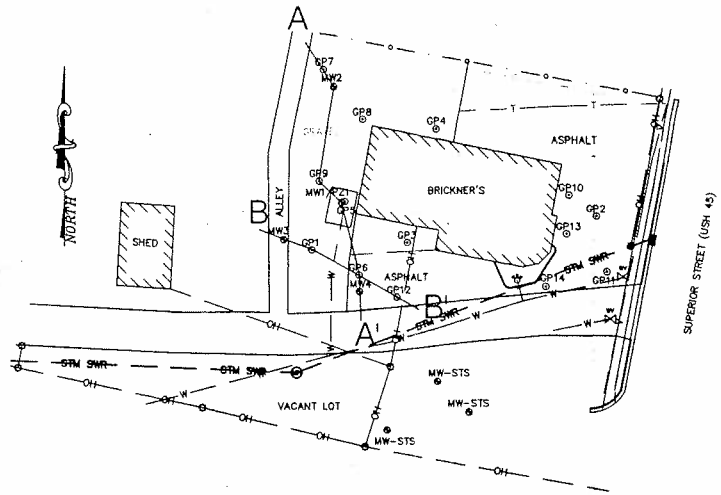

ESTIMATED EXTENT OF BTEX CONTAMINATION IN SOIL EXCEEDING NR 720 RCL GUIDELINES

(SP) POORLY GRADED SANDS OR GRAVELLY SANDS, LITTLE OR NO FINES (GRAIN SIZE IS UNIFORM)

APPROXIMATE LOCATION OF FORMER 500 GALLON LEADED UNDERGROUND STORAGE TANK

REI
OIL & HAZARDOUS WASTE SPECIALISTS

BRICKNER'S OF ANTIGO
206 SUPERIOR STREET
ANTIGO, WISCONSIN

FIGURE 4A : PRE-REMEDIATION CROSS-SECTION A-A'; B-B'

PROJECT No.	DRAWN BY:	DATE:
0702	NAP	06/07/06

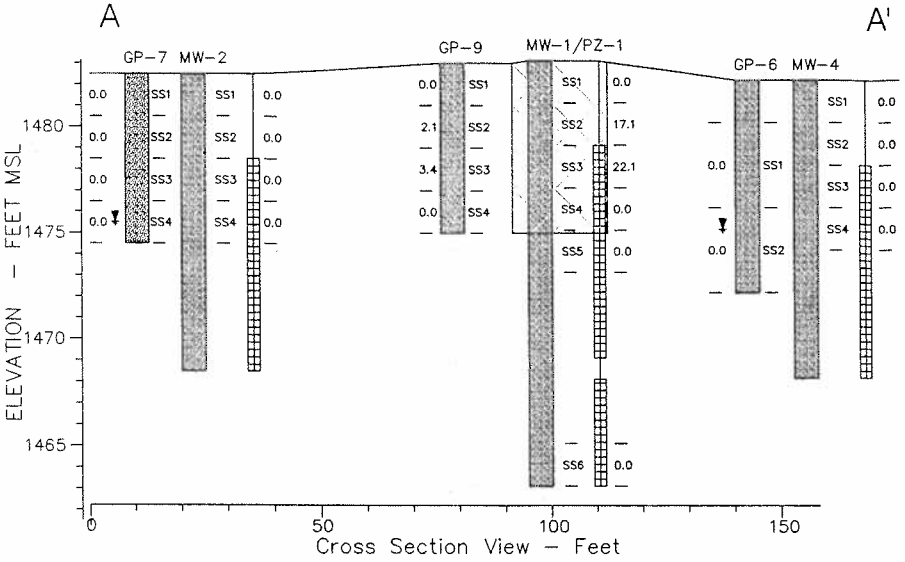

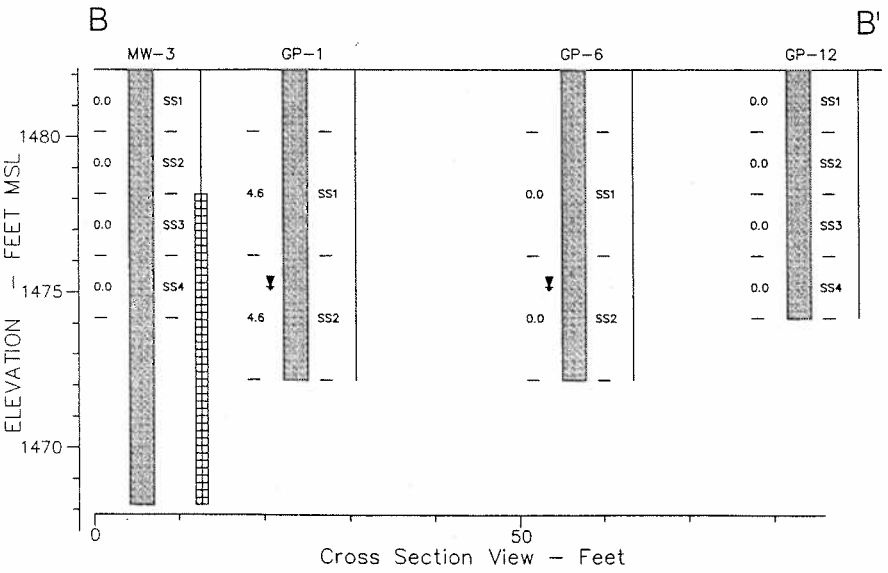

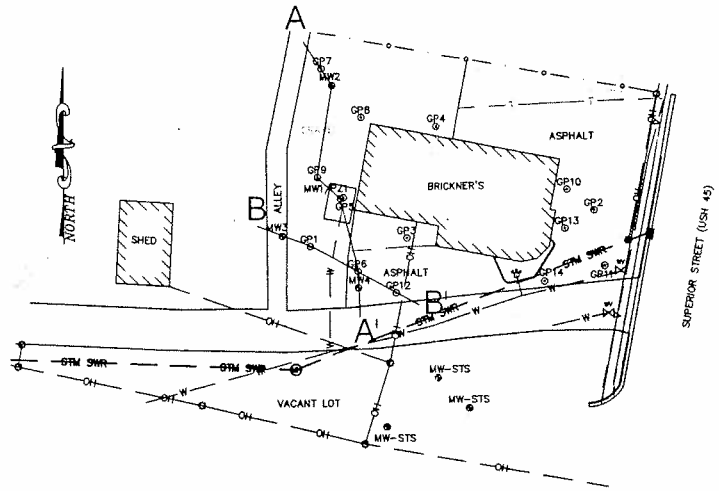

AREA OF EXCAVATION

(SP) POORLY GRADED SANDS OR GRAVELLY SANDS, LITTLE OR NO FINES (GRAIN SIZE IS UNIFORM)

REI
OIL & ENVIRONMENTAL ENGINEERING, SERVICING

BRICKNER'S OF ANTIGO
206 SUPERIOR STREET
ANTIGO, WISCONSIN

FIGURE 4B : POST-REMEDIATION CROSS-SECTION A-A'; B-B'

PROJECT No.	DRAWN BY:	DATE:
0702	NAP	06/07/06

June 6, 2006

Re: Brickner's of Antigo Property
WDNR BRRTS #03-34-100484
PECFA Claim # 54409-1895-06
206 Superior Street
Antigo, WI 54409

Parcel No. 1, That part of Lots 13, 14, 15, 16 and 17 lying North of a strip 40 feet wide adjacent and parallel to the Chicago & Northwestern Railroad right-of-way in Block Seventy-four (74) of the Original Plat of the City of Antigo, inclusive of the railroad as conveyed by Document No. 273680.

I have reviewed the above referenced legal description, and hereby certify that it is correct for the Brickner's of Antigo site.



Mr. Jerry Brickner Date