The following site is being submitted for inclusion into the GIS registry:

- For DNR County and Region list go to:
  g:\pf\pecfa\site\gis\BRRTS County and Region Codes.xls
- To begin, click on field to the right of *BRRTS ID (no dashes)*:.
- Use Tab, ↓ or Pg Down to navigate form. Print & include with file when completed.

This is a:	New Submittal
BRRTS ID (no dashes):	**0334001036**
Comm # (no dashes):	54428999921
County:	Langlade
Region:	Northern
Site name:	Goerke's Corner
Street Address:	11221 State Hwy 45
City:	Elcho
Final Closure Date	2001-11-07
Closure Conditions:	met
Off-source property contamination?	No
(If yes, attach locational data and deed information on pg. 2)	
Right-of-way contamination?	No
Contaminated media:	Groundwater
GPS Coordinates (meters in the **WTM91** projection)	
Easting (X):	583918.000000000
Northing (Y):	551723.000000000
Collection Method:	
Scale or Resolution:	1:08,000
(1:24,000 scale or finer)	("**1:**" and comma is default)
Prepared by:	Cheryl Nelson
Submitted by:	Cheryl Nelson

Source Property Checklist

- ☒ Final Closure Letter
- ☒ Copy of the most recent deed, which includes legal description for all properties w/ GW > NR 140 ES
- ☐ Where the legal description in the deed(s) refers to a certified survey map or recorded plat map, include those documents
- ☐ Parcel ID for all properties w/ GW > NR 140 ES
- ☒ General Location Map
- ☒ Detailed Location Map showing property boundaries, buildings, MW(s) and/or potable wells etc for properties with GW >NR140 ES
- ☒ Latest Map(s) showing extent or outline of current GW plume (isoconcentrations)
- ☒ Map showing GW flow direction
- ☒ Latest Table of GW results
- ☐ Geologic cross section (if generated as part of the site investigation)
- ☐ Statement signed by RP certifying correctness of legal descriptions
- ☐ Updated Database

ENVIRONMENTAL & REGULATORY SERVICES
DIVISION
BUREAU OF PECFA
P. O. Box 8044
Madison, Wisconsin 53708-8044
Fax #: (608) 267-1381
TDD #: (608) 264-8777
http://www.commerce.state.wi.us
http://www.wisconsin.gov
Scott McCallum, Governor
Philip Edw. Albert, Acting Secretary

Wisconsin
Department of Commerce

November 7, 2001

Mr. Gary Goerke
P.O. Box 22
Elcho, WI 54428

Subject:: **Case Closure** – Goerke's Comer
11221 State Hwy. 45, Elcho

COMMERCE #54428-9999-21 **DNR #03-34-001036**

Dear Mr. Goerke:

The above referenced site was reviewed for closure by Wisconsin Department of Commerce PECFA Site Review staff in response to the closure request prepared by your consultant, Environmental Assessments, Inc. A conditional closure status was approved on August 14, 2001. Conditions of closure were the filing of a Soil Deed Notification/Groundwater Use Restriction and the abandonment of all monitoring wells, soil vapor extraction, and air sparge wells. On October 22, 2001, Commerce received these conditions of closure. Using the standards established in NR 700, and the risk criteria of Comm 46, Commerce has determined that this site does not pose a significant threat to the environment and human health and no further investigation or remedial action is necessary.

IMPORTANT: If, in the future subsequent information indicates a need to reopen this case, any original claim under the PECFA fund would also reopen and you may apply for assistance to the extent of remaining eligibility.

If you have any questions, feel free to contact me at (608) 266-0593.

Sincerely,

Brian F. Taylor
Hydrogeologist
Department of Commerce
PECFA Site Review Section

cc: electronic storage
Mr. Martin Johnson, Environmental Assessments, Inc.

352850

RECEIVED

OCT 22 2001

ERS DIVISION

LANGLADE COUNTY, WI
RECEIVED FOR RECORD

'01 OCT 2 PM 1 34

REGISTER OF DEEDS

Sandra Fischer

TRANSFER FEE
RECORDING FEE Collst2
GRANTOR ____ GRANTEE ____
TRACT ____ MICRO ____

Document Number | NOTICE OF CONTAMINATION TO PROPERTY

Legal Description of the Property:

Warranty Deed - Document # 275953, Antigo, WI, Langlade County

Lots Five (5) and Six (6) and the South Twenty four (24) feet of Lot Four (4) in Block Ten (10) of Dorr's Addition to Elcho, according to the recorded plat thereof.

Recording Area

Name and Return Address

Goerke Corner
N11221 State HWY 45
Elcho, WI 54428

008-1355

Parcel Identification Number (PIN)

STATE OF WISCONSIN)
) ss
COUNTY OF LANGLADE)

Section 1. **Gary G. Goerke d.b.a. Goerke Corner** is the owner of the above-described property.

Section 2. One or more petroleum discharges have occurred at this property contaminating groundwater above NR 140 enforcement standards and soils above NR 720 residual contaminant levels of the Wisconsin Administrative Code exist(s) on this property.

Section 3. The owner hereby declares that all of the property described above is held and shall be held, conveyed or encumbered, leased, rented, used, occupied and improved subject to the following limitations and/or restrictions:

Anyone who proposes to construct or reconstruct a well on this property is required to contact the Department of Natural Resources' Bureau of Drinking Water and Groundwater, or its successor agency, to determine what specific prohibitions or requirements are applicable, prior to constructing or reconstructing a well on this property. No well may be constructed or reconstructed on this property unless applicable requirements are met.

Also,

Residual contaminated soil and groundwater remains on this site. According to the report filed by Environmental Assessments, Inc., the residual contaminated soil and groundwater is located throughout the property with groundwater moving in an easterly direction. Natural attenuation is the approved remedial alternative for this site. If contaminated soil is excavated in the future, it may be considered a solid waste and will need to be disposed in accordance with all applicable laws. File references: PECFA Claim number 54428-9999-21 and BRRTS 03-34-001036, Environmental Assessments, Inc., report dated June 28, 2001.

352850

Any person who is or becomes owner of the property described above may request that the Wisconsin Department of Commerce, or its successor, issue a determination that the restrictions set forth in this covenant are no longer required. That the property owner shall provide any and all necessary information to the Department in order for the Department to be able to make a determination. Upon the receipt of such a request, the Department shall determine whether or not the restrictions contained herein can be extinguished. Conditions under which a restriction may be extinguished will be determined in accordance with the site specific standards, rules and laws for this property. If the Department determines that the restrictions can be extinguished, an affidavit, with a copy of the Department's written determination, may be recorded to give notice that this restriction, or portions of this restriction are no longer binding. Any restriction placed upon this property shall not be extinguished without the Department's written determination.

IN WITNESS WHEREOF, the owner of the property has executed this document, this 2 day of Oct., 2001.

By signing this document, [he/she] acknowledges that [he/she] is duly authorized to sign this document on behalf of Gary G. Goerke d.b.a. Goerke Corner.

Signature: Gary G. Goerke

Printed Name: Gary G. Goerke

Subscribed and sworn to before me

this 2 day of Oct ,2001.

Notary Public, State of WI

My commission May 2, 2004.

Pamela Jankowski

This document was drafted based on a model provided by the Wisconsin Department of Commerce.

DOCUMENT NO.

275953

WARRANTY DEED

STATE BAR OF WISCONSIN FORM 2 — 1982

THIS SPACE RESERVED FOR RECORDING DATA

REGISTERS OFFICE
LANGLADE COUNTY, WIS.
Received for record this 6th day of Nov.
A.D. 19 86 3:45 o'clock P.M.
Recorded on Micro Rec.
Sandra Fischer
Register of Deeds
Transfer Fee 204.00
Recording Fee 4.00
Grantor ✓ Grantee ✓ Tract ✓ Micro ✓

RETURN TO
Melinda Olsen

Colin Handeyside and Beverly Handeyside also known as Beverly J. Handeyside, his wife,

Grantors

conveys and warrants to Gary G. Goerke, A Married Person,

Grantee,

the following described real estate in Langlade County, State of Wisconsin:

Tax Parcel No: .....

Lots Five (5) and Six (6) and the South Twenty-four (24) feet of Lot Four (4) in Block Ten (10) of Dorr's Addition to Elcho, according to the recorded plat thereof.

This Warranty Deed is given in full satisfaction of original Land Contract dated September 14, 1982, and recorded with the Langlade County Register of Deeds Office on September 14, 1982, at 12:30 P.M. as Document No. 261110.

This is not homestead property.
(is not)

Exception to warranties:

Subject to easments, rights-of-way, restrictions and reservations of record, if any.

Dated this 6th day of November, 1986

(SEAL) Colin Handeyside (SEAL)
Colin Handeyside

(SEAL) Beverly Handeyside (SEAL)
Beverly Handeyside a/k/a
Beverly J. Handeyside

AUTHENTICATION

Signature(s) Colin Handeyside and Beverly Handeyside

authenticated this 6th day of November, 1986

Melinda E. Olsen
Melinda E. Olsen

TITLE: MEMBER STATE BAR OF WISCONSIN

(If not, authorized by § 706.06, Wis. Stats.)

THIS INSTRUMENT WAS DRAFTED BY

Melinda E. Olsen
Attorney at Law

(Signatures may be authenticated or acknowledged. Both are not necessary.)

ACKNOWLEDGMENT

STATE OF WISCONSIN } ss.
County.

Personally came before me this ..... day of ....., 19..... the above named

to me known to be the person ..... who executed the foregoing instrument and acknowledge the same.

Notary Public ..... County, Wis.
My Commission is permanent. (If not, state expiration date: ....., 19.....)

*Names of persons signing in any capacity should be typed or printed below their signatures.

WARRANTY DEED

STATE BAR OF WISCONSIN
FORM No. 2 — 1982

Wisconsin Legal Blank Co. Inc.
Milwaukee, Wis.

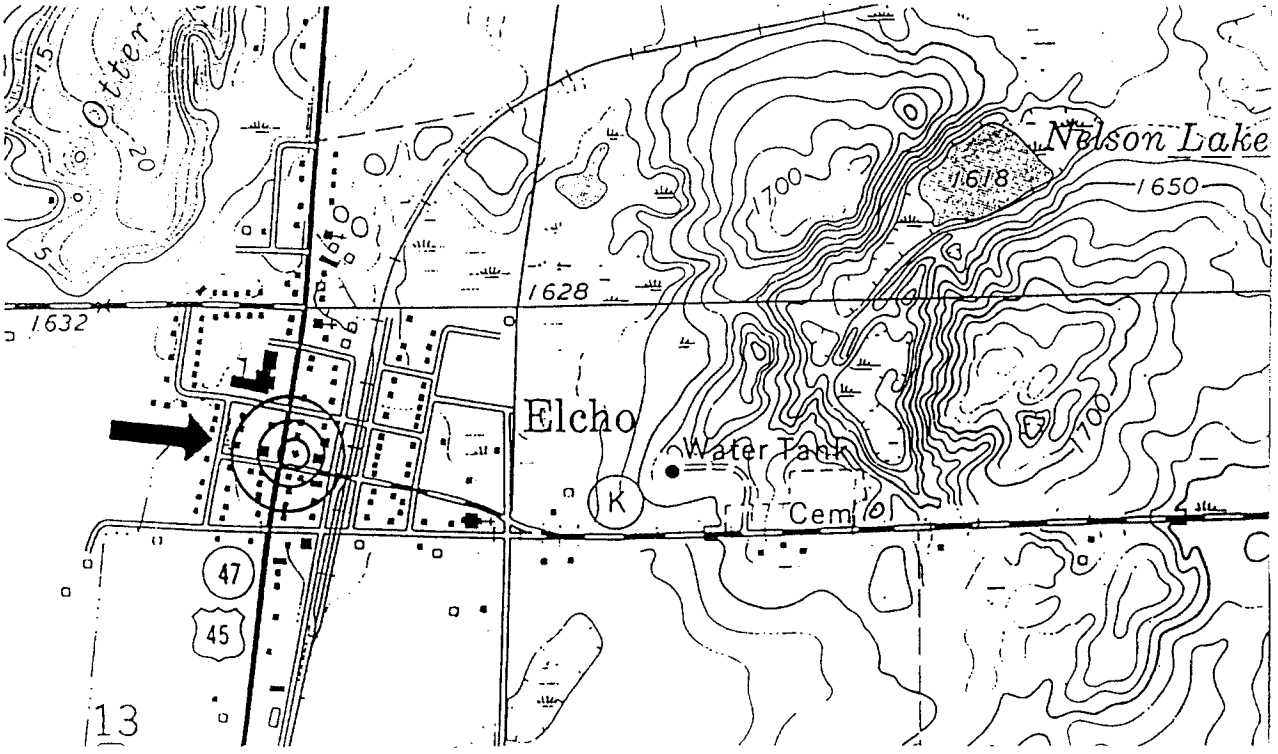

N

ENVIRONMENTAL ASSESSMENTS, INC. APPLETON, WISCONSIN	TITLE: Site Location Map – Regional Scale.
	FIGURE # 1-1
	SCALE : No Scale
	DRAWN BY: B. GIRARD

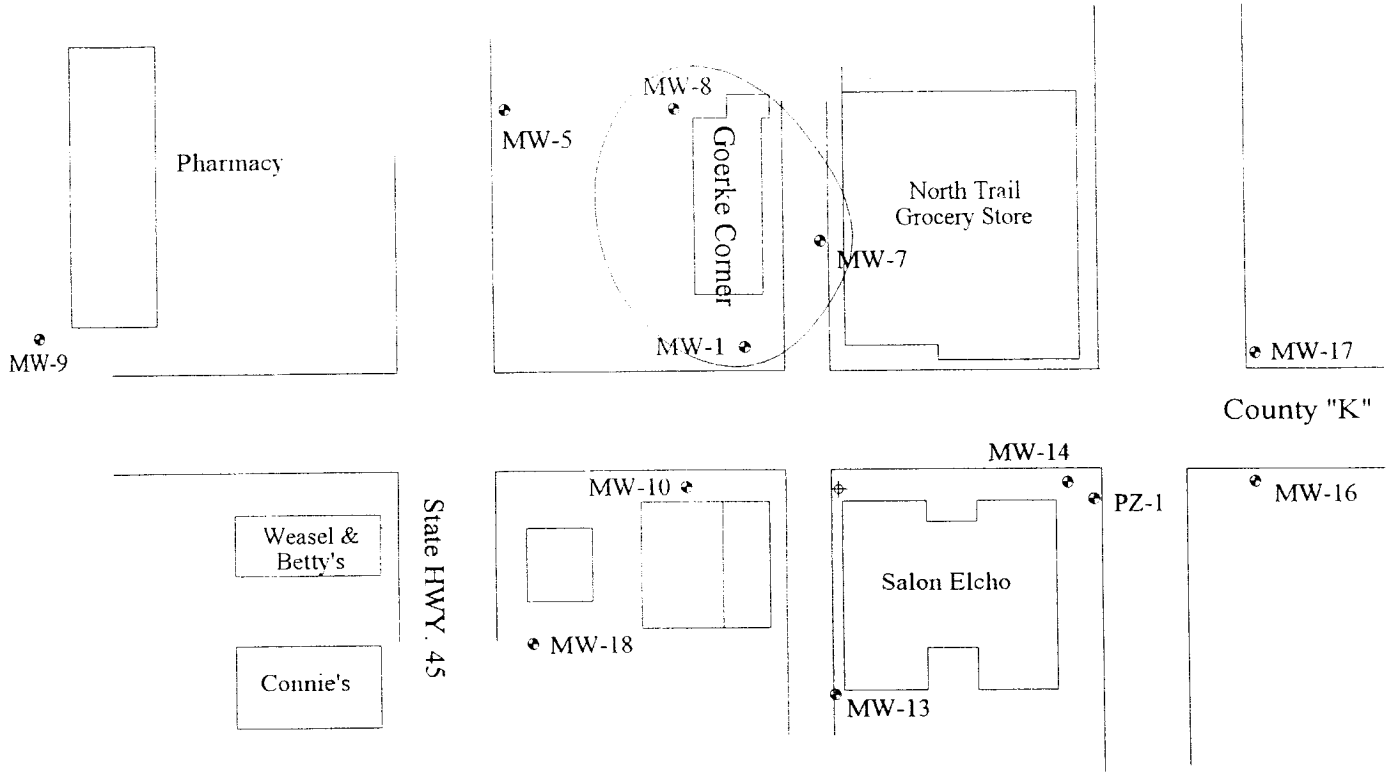

LEGEND

Monitoring Well ID with groundwater elevation data

Benchmark = 100 ft

N

Environmental Assessments, Inc.
P.O. Box 9127
Appleton, WI 54911

Phone (920) 749-9746 Fax (920) 749-9748

Title: PVOC Contamination Plume

Project: Goerke Corner
Elcho, Wisconsin

Figure #

Scale: 1" = 90'

Drafted By: M. Johnson

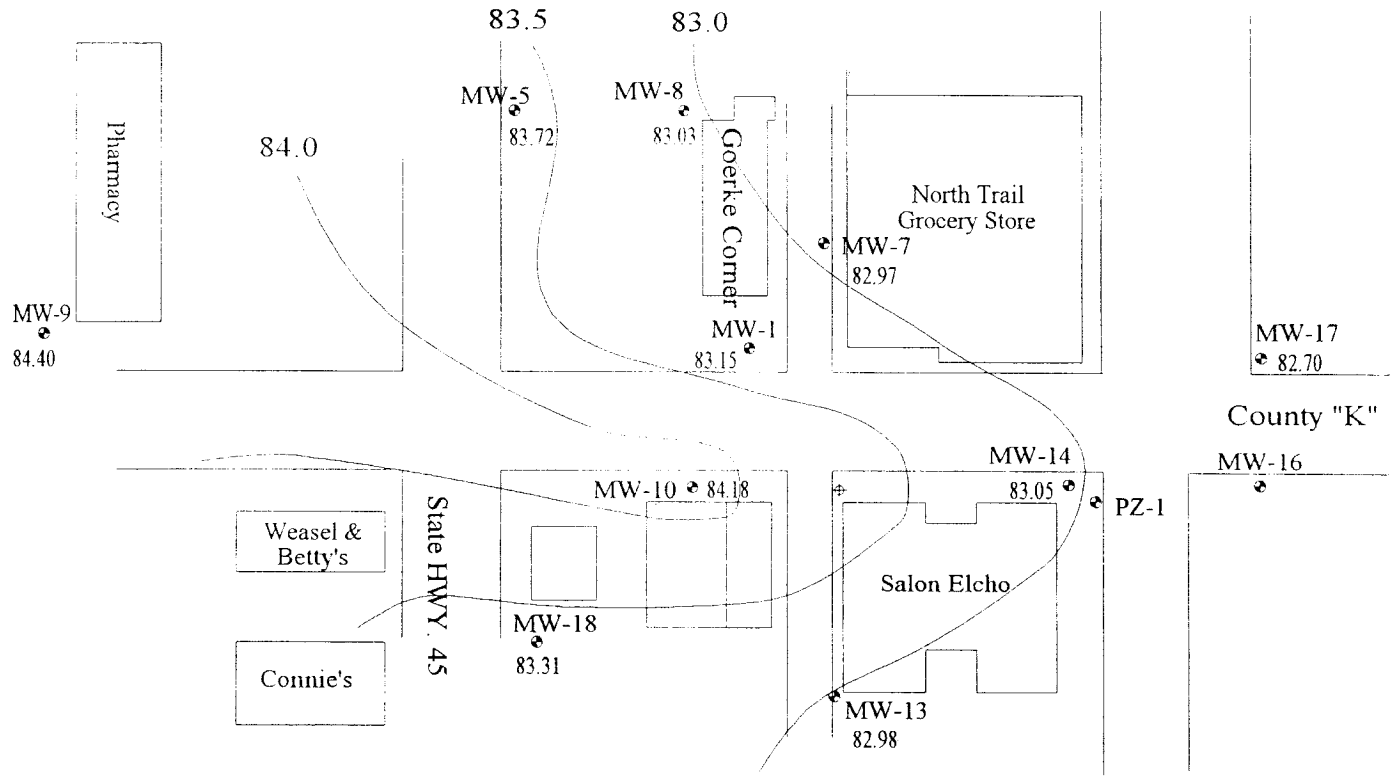

LEGEND

Monitoring Well ID with groundwater elevation data

Benchmark = 100 ft

N

Environmental Assessments, Inc.
P.O. Box 9127
Appleton, WI 54911

Phone (920) 749-9746 Fax (920) 749-9748

Title:
Groundwater Elevation Map
12/01/00

Project:
Goerke Corner
Elcho, Wisconsin

Figure #

Scale: 1" = 90'

Drafted By: M. Johnson

Goerke Corner
Contaminant Chemistry Table

MW1						
Date	Benzene	E-benzene	Toluene	Xylene	TMB	MTBE
01/22/94	**	**	**	**		
02/28/94	1,070	**579**	1,660	**1,501**		
03/19/94	**	**	**	**		
05/25/94	1,610	**537**	**405**	**2,500**		
09/10/94	1,590	**556**	1,700	**2,533**		
10/27/94	**	**	**	**		
12/28/94	**	**	**	**		
01/26/95	1,020	**471**	**314**	**2,387**		
05/02/95	77	100	57	**1,070**		
08/03/95	133	33	ND	78		
10/31/95	107	41	19	180		
05/28/96	35	29	31	189		
08/27/96	18	2.7	4.6	61		
12/12/96	ND	16	ND	17.5		
04/01/97	11	8.1	25	143		
07/10/97	263	41	**278**	674		
10/13/97	162	29	106	308		
01/21/98	117	25	115	310	**115**	**13**
04/28/98	6.1	4.5	14	79	48	5.5
07/29/98	20	4.3	15	48	24	5.9
12/17/98	58	17	30	66	76	10
03/17/99	190	32	180	209	76	6
06/25/99	14	11	27	120	49	**23**
10/06/99	52	15	2.7	4.0	72	7.2
01/13/2000	38	23	12	52	90	8
05/05/2000	46	18	10	71	74	**30**
08/11/2000	46	11	9.1	60	48	170
12/01/2000	59	15	13	70	48	230
03/21/2001	17	21	12	71	73	**18**

MW3						
Date	Benzene	E-benzene	Toluene	Xylene	TMB	MTBE
01/22/94	**	**	**	**		
02/28/94	**	**	**	**		
03/19/94	**	**	**	**		
05/25/94	ND	ND	ND	ND		
09/10/94	**	**	**	**		
10/27/94	ND	ND	ND	ND		
12/28/94	**	**	**	**		
01/26/95	ND	ND	ND	ND		
05/02/95	ND	ND	ND	ND		
08/03/95	ND	ND	ND	ND		
10/31/95	ND	ND	ND	ND		
05/28/96	ND	ND	ND	ND		
08/27/96	**	**	**	**		
12/12/96	ND	ND	ND	ND		
04/01/97	**	**	**	**		
07/10/97	**	**	**	**		
10/13/97	**	**	**	**		
01/21/98	**	**	**	**	**	**
04/28/98	**	**	**	**	**	**
07/29/98	**	**	**	**	**	**

Abandoned ?

MW5						
Date	Benzene	E-benzene	Toluene	Xylene	TMB	MTBE
01/22/94	ND	ND	7.0	2.3		
02/28/94	ND	ND	1.3	ND		
03/19/94	**	**	**	**		
05/25/94	ND	ND	ND	ND		
09/10/94	ND	ND	ND	ND		
10/27/94	**	**	**	**		
12/28/94	**	**	**	**		
01/26/95	ND	ND	ND	ND		
05/02/95	**	**	**	**		
08/03/95	ND	ND	ND	ND		
10/31/95	ND	ND	0.6	ND		
05/28/96	ND	ND	ND	ND		
08/27/96	**	**	**	**		
12/12/96	ND	ND	ND	ND		
04/01/97	ND	ND	ND	ND		
07/10/97	ND	ND	ND	ND		
10/13/97	ND	ND	ND	ND		
01/21/98	< 0.5	< 0.6	< 0.6	< 1.7	< 1.7	< 0.92
04/28/98	< 0.5	< 0.6	< 0.6	< 1.7	< 1.7	< 0.92
07/29/98	< 0.5	< 0.6	< 0.6	< 1.7	< 1.7	< 0.92
12/17/98	< 0.5	< 0.6	< 0.6	< 1.7	< 1.7	< 0.92
03/17/99	< 0.25	< 0.32	< 0.38	< 0.67	< 0.36	< 0.21
06/25/99	< 0.32	< 0.34	< 0.35	< 1.0	< 0.64	< 0.31
10/06/99	< 0.32	< 0.34	< 0.35	< 1.0	< 0.64	< 0.31
01/13/2000	< 0.32	< 0.34	< 0.35	< 1.0	< 0.64	< 0.31
05/05/2000	< 0.39	< 0.4	< 0.37	< 1.4	< 0.63	< 0.47
08/11/2000	< 0.39	< 0.4	< 0.37	< 1.4	< 0.63	< 0.47
12/01/2000	< 0.39	< 0.4	< 0.37	< 1.4	< 0.63	< 0.47
03/21/2001	< 0.39	< 0.4	< 0.37	< 1.4	< 0.63	< 0.47

MW7						
Date	Benzene	E-benzene	Toluene	Xylene	TMB	MTBE
01/22/94	88	12	13	17.8		
02/28/94	65	15	3.6	8.5		
03/19/94	**	**	**	**		
05/25/94	27	ND	ND	ND		
09/10/94	527	3.4	2.4	0.7		
10/27/94	**	**	**	**		
12/28/94	**	**	**	**		
01/26/95	198	**164**	2.2	12.6		
05/02/95	27.1	13.9	ND	10.8		
08/03/95	**2.0**	ND	ND	ND		
10/31/95	ND	ND	0.9	ND		
05/28/96	ND	ND	ND	ND		
08/27/96	ND	ND	ND	ND		
12/12/96	ND	ND	ND	ND		
04/01/97	ND	ND	ND	ND		
07/10/97	ND	ND	ND	ND		
10/16/97	ND	ND	ND	ND		
01/21/98	**	**	**	**	**	**
04/28/98	< 0.5	< 0.6	< 0.6	< 1.7	< 1.7	< 0.92
07/29/98	< 0.5	< 0.6	< 0.6	< 1.7	< 1.7	2.7
06/25/99	57	82	2.7	2.0	4.2	2.0
10/06/99	< 0.32	< 0.34	< 0.35	< 1.0	< 0.64	6.5
01/13/2000	< 0.32	< 0.34	< 0.35	< 1.0	< 0.64	6.5
05/05/2000	< 0.39	< 0.4	< 0.37	< 1.4	< 0.63	**27**
08/11/2000	< 0.39	< 0.4	< 0.37	< 1.4	< 0.63	**21**
12/01/2000	< 0.39	< 0.4	< 0.37	< 1.4	< 0.63	**14**

MW8						
Date	Benzene	E-benzene	Toluene	Xylene	TMB	MTBE
01/22/94	**	**	**	**		
02/28/94	ND	1.3	0.8	ND	< 1.7	**
03/19/94	**	**	**	**		
05/25/94	< 1.9	< 2.6	< 3.0	< 8.9	< 4.6	5.1
09/10/94	1,760	**301**	1,840	**2,030**	531	100
10/27/94	**	**	**	**	**	**
12/28/94	**	**	**	**	**	**
01/26/95	70	**322**	167	**1,515**	817	< 135
05/02/95	55	52	29.3	**3,600**	1,690	8.8
08/03/95	< 13	< 15	< 15	291	1,250	< 68
10/31/95	< 1.3	7.2	< 1.5	76	748	< 6.8
05/28/96	9.1	0.9	4.6	24	53	< 2.7
08/27/96	**3.2**	0.8	< 0.6	2.1	16	< 2.7
12/12/96	24	3.3	1.6	24	74	3.6
04/01/97	34	< 0.6	4.7	0.75	< 1.7	< 0.92
07/10/97	< 0.5	< 0.6	< 0.6	< 1.7	< 1.7	< 0.92
10/13/97	**0.86**	< 0.6	< 0.6	0.88	< 1.7	1.4
01/21/98	15	< 0.6	< 0.6	0.96	< 1.7	**42**
04/28/98	< 0.5	< 0.6	< 0.6	< 1.7	< 1.7	< 0.92
07/29/98	8.4	< 0.6	0.7	4.6	5.0	79
12/17/98	120	< 0.6	< 0.6	< 1.7	< 1.7	542
03/17/99	< 0.25	< 0.32	< 0.38	< 0.67	< 0.36	3.3
06/25/99	**2.5**	< 0.34	< 0.35	< 1.0	< 0.64	0.87
10/06/99	180	< 0.34	< 0.35	< 1.0	< 0.64	220
01/13/2000	100	< 3.4	< 3.5	< 10	< 6.4	860
05/05/2000	16	< 0.4	1.5	< 0.64	< 0.63	**44**
08/11/2000	100	< 0.4	8.5	120	25.7	840
12/01/2000	820	10	84	350	**130**	3800
03/21/2001	< 0.39	< 0.4	< 0.37	< 1.4	< 0.63	370

MW9						
Date	Benzene	E-benzene	Toluene	Xylene	TMB	MTBE
01/22/94	**	**	**	**		
02/28/94	ND	ND	0.7	ND		
03/19/94	**	**	**	**		
05/25/94	ND	ND	ND	ND		
09/10/94	ND	ND	ND	ND		
10/27/94	**	**	**	**		
12/28/94	**	**	**	**		
01/26/95	ND	ND	ND	ND		
05/02/95	ND	ND	ND	ND		
08/03/95	ND	ND	ND	ND		
10/31/95	ND	ND	0.7	ND		
05/28/96	ND	ND	ND	ND		
08/27/96	**	**	**	**		
12/12/96	ND	ND	ND	ND		
04/01/97	ND	ND	ND	ND		
07/10/97	**	**	**	**		
10/13/97	ND	ND	ND	ND		
01/21/98	< 0.5	< 0.6	< 0.6	< 1.7	< 1.7	< 0.92
04/28/98	< 0.5	< 0.6	< 0.6	< 1.7	< 1.7	< 0.92
07/29/98	< 0.5	< 0.6	< 0.6	< 1.7	< 1.7	< 0.92
12/17/98	< 0.5	< 0.6	< 0.6	< 1.7	< 1.7	< 0.92
03/17/99	< 0.25	< 0.32	< 0.38	< 0.67	< 0.36	< 0.21
06/25/99	< 0.32	< 0.34	< 0.35	< 1.0	< 0.64	< 0.31
10/06/99	< 0.32	< 0.34	< 0.35	< 1.0	< 0.64	< 0.31
01/13/2000	< 0.32	< 0.34	< 0.35	< 1.0	< 0.64	< 0.31
05/05/2000	< 0.39	< 0.4	< 0.37	< 1.4	< 0.63	< 0.47
08/11/2000	< 0.39	< 0.4	< 0.37	< 1.4	< 0.63	< 0.47
12/01/2000	< 0.39	< 0.4	< 0.37	< 1.4	< 0.63	< 0.47
03/21/2001	< 0.39	< 0.4	< 0.37	< 1.4	< 0.63	< 0.47

MW10						
Date	Benzene	E-benzene	Toluene	Xylene	TMB	MTBE
01/22/94	**	**	**	**		
02/28/94	99	116	125	108		
03/19/94	**	**	**	**		
05/25/94	52	56	51	65		
09/10/94	51	30	8.8	32		
10/27/94	**	**	**	**		
12/28/94	**	**	**	**		
01/26/95	**3.8**	21	16	15.5		
05/02/95	**2.43**	1.63	9.9	5.3		
08/03/95	**4.2**	20	10	10.5		
10/31/95	ND	39	12	14		
05/28/96	9.1	11	8.8	ND		
08/27/96	ND	ND	ND	ND		
12/12/96	ND	3.5	3.4	5.2		
04/01/97	**3.0**	9.2	7.5	12.7		
07/10/97	ND	9.6	7.0	12.9		
10/13/97	ND	1.6	3.9	3.1		
01/21/98	< 0.5	1.4	3.3	7.0	11.3	< 0.92
04/28/98	< 0.5	1.1	2.5	5.3	16.2	< 0.92
07/29/98	**0.91**	1.8	4.8	8.8	21.5	< 0.92
03/17/99	< 0.25	< 0.32	< 0.38	< 0.67	< 0.36	< 0.21
06/25/99	**0.75**	< 0.34	< 0.35	< 1.0	15.6	1.5
10/06/99	< 0.32	< 0.34	1.9	< 1.0	0.47	< 0.31
05/05/2000	< 0.39	< 0.4	< 0.37	< 1.4	1.73	< 0.47
08/11/2000	< 0.39	0.6	5.4	< 1.4	1.68	< 0.47
12/01/2000	< 0.39	< 0.4	1.6	< 1.4	< 0.63	< 0.47

MW13						
Date	Benzene	E-benzene	Toluene	Xylene	TMB	MTBE
01/22/94	**	**	**	**		
02/28/94	**	**	**	**		
03/19/94	51	22	27	18		
05/25/94	ND	ND	ND	ND		
09/10/94	13	7.6	1.9	4.2		
10/27/94	**	**	**	**		
12/28/94	**	**	**	**		
01/26/95	9.2	7.4	4.4	4.8		
05/02/95	**2.8**	1.64	4.7	3.78		
08/03/95	**3.4**	4	ND	ND		
10/31/95	**0.6**	ND	1.1	ND		
05/28/96	ND	ND	ND	ND		
08/27/96	**2.5**	2.1	1.1	2.8		
12/12/96	**2.5**	3.6	1.7	5.4		
04/01/97	ND	0.7	ND	3.5		
07/10/97	ND	ND	ND	ND		
10/13/97	ND	ND	ND	ND		
01/21/98	**0.83**	0.97	< 0.6	2.0	3.4	1.0
04/28/98	< 0.5	< 0.6	< 0.6	< 1.7	< 1.7	< 0.92
07/29/98	< 0.5	< 0.6	< 0.6	1.0	< 1.7	1.5
12/17/98	< 0.5	< 0.6	< 0.6	< 1.7	< 1.7	< 0.92
03/17/99	< 0.25	< 0.32	< 0.38	< 0.67	< 0.36	< 0.21
06/25/99	< 0.32	< 0.34	< 0.35	< 1.0	0.79	< 0.31
10/06/99	0.36	< 0.34	0.44	< 1.0	1.3	< 0.31
01/13/2000	0.48	< 0.34	0.87	1.2	0.66	< 0.31
05/05/2000	< 0.39	< 0.4	< 0.37	< 1.4	< 0.63	< 0.47
08/11/2000	< 0.39	< 0.4	< 0.37	< 1.4	< 0.63	< 0.47
12/01/2000	< 0.39	< 0.4	0.93	< 1.4	< 0.63	< 0.47

MW14						
Date	Benzene	E-benzene	Toluene	Xylene	TMB	MTBE
01/22/94	**	**	**	**		
02/28/94	**	**	**	**		
03/19/94	109	5.0	15	ND		
05/25/94	117	58	6.4	73		
09/10/94	151	11	4.6	ND		
10/27/94	**	**	**	**		
12/28/94	**	**	**	**		
01/26/95	5.5	ND	ND	ND		
05/02/95	10.8	2.68	ND	2.73		
08/03/95	86	49	ND	ND		
10/31/95	**2.7**	0.6	ND	ND		
05/28/96	ND	ND	ND	ND		
08/27/96	**2.7**	ND	ND	ND		
12/12/96	11	9.0	ND	3.3		
04/01/97	51	21	2.8	17.3		
07/10/97	9.0	8.4	ND	2.2		
10/13/97	**2.8**	0.74	ND	ND		
01/21/98	**1.7**	< 0.6	< 0.6	< 1.7	< 1.7	2.6
04/28/98	< 0.5	< 0.6	< 0.6	< 1.7	< 1.7	< 0.92
07/29/98	**3.8**	< 0.6	0.72	< 1.7	< 1.7	2.2
12/17/98	47	57	7.3	105	58.3	3.4
06/25/99	9.0	6.6	0.44	< 1.0	0.35	0.6
10/06/99	**3.3**	< 0.34	< 0.35	< 1.0	< 0.35	0.46
01/13/2000	< 0.32	< 0.34	< 0.35	< 1.0	< 0.35	0.77
08/11/2000	< 0.39	< 0.4	< 0.37	< 1.4	< 0.63	1.4
12/01/2000	0.48	< 0.4	< 0.37	< 1.4	< 0.63	6.3

PZ1						
Date	Benzene	E-benzene	Toluene	Xylene	TMB	MTBE
01/22/94	**	**	ND	4.7		
02/28/94	**	**	**	**		
03/19/94	**	**	**	**		
05/25/94	**	**	**	**		
09/10/94	**	**	**	**		
10/27/94	**	**	**	**		
12/28/94	147	22	ND	1.0		
01/26/95	26	ND	ND	ND		
05/02/95	10.4	3.5	0.74	0.92		
08/03/95	113	72	ND	ND		
10/31/95	54	77	1.7	ND		
05/28/96	9.6	5.1	ND	ND		
08/27/96	**3.2**	1.1	ND	ND		
12/12/96	5.8	6.6	ND	ND		
04/01/97	13	21	2.7	19.7		
07/10/97	**3.0**	1.7	ND	ND		
10/13/97	**2.8**	ND	ND	ND		
01/21/98	**0.58**	<0.6	1.3	< 1.7	< 1.7	3.5
04/28/98	16	24	3.1	9.3	3.8	4.0
07/29/98	9.5	9.9	2.1	0.7	< 1.7	4.7
12/17/98	68	136	11	113	**104**	**13**
03/17/99	75	**140**	2.2	6.2	7.6	5.5
06/25/99	< 0.32	< 0.34	< 0.35	< 1.0	< 0.64	11
10/06/99	**3.2**	< 0.34	< 0.35	< 1.0	< 0.64	1.3
01/13/2000	**1.4**	< 0.34	0.59	1.5	0.56	4.3
05/05/2000	31	56	5.5	31	19.89	5.4
08/11/2000	23	29	1.9	< 1.4	5.7	3.3
12/01/2000	**1.7**	< 0.4	0.87	< 1.4	< 0.63	8.6
03/21/2001	**1.2**	< 0.4	< 0.37	< 1.4	< 0.63	**12**

MW16						
Date	Benzene	E-benzene	Toluene	Xylene	TMB	MTBE
01/22/94	**	**	**	**		
02/28/94	**	**	**	**		
03/19/94	**	**	**	**		
05/25/94	**	**	**	**		
09/10/94	**	**	**	**		
10/27/94	**	**	**	**		
12/28/94	ND	ND	ND	ND		
01/26/95	ND	ND	ND	ND		
05/02/95	ND	ND	ND	ND		
08/03/95	ND	ND	ND	ND		
10/31/95	ND	ND	ND	ND		
05/28/96	ND	ND	ND	ND		
08/27/96	**	**	**	**		
12/12/96	ND	ND	ND	ND		
04/01/97	ND	ND	ND	ND		
07/10/97	**	**	**	**		
10/13/97	ND	ND	ND	ND		
01/21/98	< 0.5	< 0.6	< 0.6	< 1.7	< 1.7	< 0.92
04/28/98	< 0.5	< 0.6	< 0.6	< 1.7	< 1.7	< 0.92
07/29/98	< 0.5	< 0.6	< 0.6	< 1.7	< 1.7	< 0.92
12/17/98	< 0.5	< 0.6	< 0.6	< 1.7	< 1.7	< 0.92
03/17/99	< 0.25	< 0.32	< 0.38	< 0.67	< 0.36	0.32
06/25/99	< 0.32	< 0.34	< 0.35	< 1.0	< 0.64	< 0.31

MW17						
Date	Benzene	E-benzene	Toluene	Xylene	TMB	MTBE
01/22/94	**	**	**	**		
02/28/94	**	**	**	**		
03/19/94	**	**	**	**		
05/25/94	**	**	**	**		
09/10/94	**	**	**	**		
10/27/94	**	**	**	**		
12/28/94	ND	ND	ND	ND		
01/26/95	ND	ND	ND	ND		
05/02/95	ND	ND	ND	ND		
08/03/95	ND	ND	ND	ND		
10/31/95	ND	ND	ND	ND		
05/28/96	ND	ND	ND	ND		
08/27/96	**	**	**	**		
12/12/96	ND	ND	ND	ND		
04/01/97	**	**	**	**		
07/10/97	**	**	**	**		
10/13/97	ND	ND	ND	ND		
01/21/98	< 0.5	< 0.6	< 0.6	< 1.7	< 1.7	< 0.92
04/28/98	< 0.5	< 0.6	< 0.6	< 1.7	< 1.7	< 0.92
07/29/98	< 0.5	< 0.6	< 0.6	< 1.7	< 1.7	< 0.92
12/17/98	< 0.5	< 0.6	< 0.6	< 1.7	< 1.7	1.1
03/17/99	< 0.25	< 0.32	< 0.38	< 0.67	< 0.36	1.2
06/25/99	< 0.32	< 0.34	< 0.35	< 1.0	< 0.64	0.69
10/06/99	< 0.32	< 0.34	< 0.35	< 1.0	< 0.64	< 0.31
01/13/2000	< 0.32	< 0.34	< 0.35	< 1.0	< 0.64	< 0.31
05/05/2000	< 0.39	< 0.4	< 0.37	< 1.4	< 0.63	0.6
08/11/2000	< 0.39	< 0.4	< 0.37	< 1.4	< 0.63	10
12/01/2000	< 0.39	< 0.4	< 0.37	< 1.4	< 0.63	0.63
03/21/2001	< 0.39	< 0.4	< 0.37	< 1.4	< 0.63	< 0.47

MW18						
Date	Benzene	E-benzene	Toluene	Xylene	TMB	MTBE
01/22/94	**	**	**	**		
02/28/94	**	**	**	**		
03/19/94	**	**	**	**		
05/25/94	**	**	**	**		
09/10/94	**	**	**	**		
10/27/94	**	**	**	**		
12/28/94	ND	ND	ND	ND		
01/26/95	ND	ND	ND	ND		
05/02/95	ND	ND	ND	ND		
08/03/95	ND	ND	ND	ND		
10/31/95	ND	ND	ND	ND		
05/28/96	ND	ND	ND	ND		
08/27/96	**	**	**	**		
12/12/96	ND	ND	ND	ND		
04/01/97	ND	ND	ND	ND		
07/10/97	**	**	**	**		
10/13/97	ND	ND	ND	ND		
01/21/98	< 0.5	< 0.6	< 0.6	< 1.7	< 1.7	< 0.92
04/28/98	< 0.5	< 0.6	< 0.6	< 1.7	< 1.7	< 0.92
07/29/98	< 0.5	< 0.6	< 0.6	< 1.7	< 1.7	< 0.92
12/17/98	< 0.5	< 0.6	< 0.6	< 1.7	< 1.7	< 0.92
03/17/99	< 0.25	< 0.32	< 0.38	< 0.67	< 0.36	< 0.21
06/25/99	< 0.32	< 0.34	< 0.35	< 1.0	< 0.64	< 0.31
10/06/99	< 0.32	< 0.34	< 0.35	< 1.0	< 0.64	< 0.31
01/13/2000	< 0.32	< 0.34	< 0.35	< 1.0	< 0.64	< 0.31
05/05/2000	< 0.39	< 0.4	< 0.37	< 1.4	< 0.63	< 0.47
08/11/2000	< 0.39	< 0.4	< 0.37	< 1.4	< 0.63	< 0.47
12/01/2000	< 0.39	< 0.4	< 0.37	< 1.4	< 0.63	< 0.47