GIS REGISTRY
Cover Sheet

July, 2008
(RR 5367)

Source Property Information

CLOSURE DATE: Mar 29, 2010

BRRTS #: **03-34-000979**

FID #: 734008220

ACTIVITY NAME: KRAFT INC - ANTIGO

DATCP #: NA

PROPERTY ADDRESS: 907 9TH AVE

COMM #: NA

MUNICIPALITY: ANTIGO

PARCEL ID #: 201-1031, 201-1168

***WTM COORDINATES:**

X: **586308** Y: **518125**

** Coordinates are in WTM83, NAD83 (1991)*

WTM COORDINATES REPRESENT:

- (●) Approximate Center Of Contaminant Source
- ( ) Approximate Source Parcel Center

Please check as appropriate: (BRRTS Action Code)

Contaminated Media:

- [x] Groundwater Contamination > ES *(236)*
  - [x] Contamination in ROW
  - [x] Off-Source Contamination

  *(**note:** for list of off-source properties see "Impacted Off-Source Property")*

- [x] Soil Contamination > *RCL or **SSRCL *(232)*
  - [ ] Contamination in ROW
  - [ ] Off-Source Contamination

  *(**note:** for list of off-source properties see "Impacted Off-Source Property")*

Land Use Controls:

- [ ] Soil: maintain industrial zoning *(220)*

  *(**note:** soil contamination concentrations between residential and industrial levels)*

- [x] Structural Impediment *(224)*
- [ ] Site Specific Condition *(228)*
- [ ] Cover or Barrier *(222)*

  *(**note:** maintenance plan for groundwater or direct contact)*

- [ ] Vapor Mitigation *(226)*
- [ ] Maintain Liability Exemption *(230)*

  *(**note:** local government or economic development corporation)*

Monitoring wells properly abandoned? *(234)*

( ) Yes (●) No ( ) N/A

** Residual Contaminant Level*
***Site Specific Residual Contaminant Level*

GIS Registry Checklist

This Adobe Fillable form is intended to provide a list of information that is required for evaluation for case closure. It is to be used in conjunction with Form 4400-202, Case Closure Request. The closure of a case means that the Department has determined that no further response is required at that time based on the information that has been submitted to the Department.

NOTICE: Completion of this form is mandatory for applications for case closure pursuant to ch. 292, Wis. Stats. and ch. NR 726, Wis. Adm. Code, including cases closed under ch. NR 746 and ch. NR 726. The Department will not consider, or act upon your application, unless all applicable sections are completed on this form and the closure fee and any other applicable fees, required under ch. NR 749, Wis. Adm. Code, Table 1 are included. It is not the Department's intention to use any personally identifiable information from this form for any purpose other than reviewing closure requests and determining the need for additional response action. The Department may provide this information to requesters as required by Wisconsin's Open Records law [ss. 19.31 - 19.39, Wis. Stats.].

BRRTS #: 03-34-000979 PARCEL ID #: 201-1031, 201-1168

ACTIVITY NAME: KRAFT INC - ANTIGO WTM COORDINATES: X: 586308 Y: 518125

CLOSURE DOCUMENTS (the Department adds these items to the final GIS packet for posting on the Registry)

- [x] **Closure Letter**
- [ ] **Maintenance Plan** (*if activity is closed with a land use limitation or condition (land use control) under s. 292.12, Wis. Stats.*)
- [ ] **Conditional Closure Letter**
- [ ] **Certificate of Completion (COC)** for VPLE sites

SOURCE LEGAL DOCUMENTS

- [x] **Deed:** The most recent deed as well as legal descriptions, for the **Source Property** (where the contamination originated). Deeds for other, off-source (off-site) properties are located in the **Notification** section.
  Note: *If a property has been purchased with a land contract and the purchaser has not yet received a deed, a copy of the land contract which includes the legal description shall be submitted instead of the most recent deed. If the property has been inherited, written documentation of the property transfer should be submitted along with the most recent deed.*
- [x] **Certified Survey Map:** A copy of the certified survey map or the relevant section of the recorded plat map *for those properties where the legal description in the most recent deed refers to a certified survey map or a recorded plat map.* (lots on subdivided or platted property (e.g. lot 2 of xyz subdivision)).

  Figure #: -- **Title: GIS Map Server Antigo**
- [x] **Signed Statement:** A statement signed by the Responsible Party (RP), which states that he or she believes that the attached legal description accurately describes the correct contaminated property.

MAPS (meeting the visual aid requirements of s. NR 716.15(2)(h))

Maps must be no larger than 8.5 x 14 inches unless the map is submitted electronically.

- [x] **Location Map:** A map outlining all properties within the contaminated site boundaries on a U.S.G.S. topographic map or plat map in sufficient detail to permit easy location of all parcels. If groundwater standards are exceeded, include the location of all potable wells within 1200 feet of the site.
  Note: *Due to security reasons municipal wells are not identified on GIS Packet maps. However, the locations of these municipal wells must be identified on Case Closure Request maps.*

  Figure #: 1 - 1 **Title: Site Location and Local Topography**
- [x] **Detailed Site Map:** A map that shows all relevant features (buildings, roads, individual property boundaries, contaminant sources, utility lines, monitoring wells and potable wells) within the contaminated area. This map is to show the location of all contaminated public streets, and highway and railroad rights-of-way in relation to the source property and in relation to the boundaries of groundwater contamination exceeding a ch. NR 140 Enforcement Standard (ES), and/or in relation to the boundaries of soil contamination exceeding a Residual Contaminant Level (RCL) or a Site Specific Residual Contaminant Levels (SSRCL) as determined under s. NR 720.09, 720.11 and 720.19.

  Figure #: 1 **Title: Plant and Ulility Layout**
- [x] **Soil Contamination Contour Map:** For sites closing with residual soil contamination, <u>this map is to show the location of all contaminated soil and a single contour</u> showing the horizontal extent of each area of contiguous residual soil contamination that exceeds a Residual Contaminant Level (RCL) or a Site Specific Residual Contaminant Level (SSRCL)as determined under s. NR 720.09, 720.11 and 720.19.

  Figure #: 7-1 **Title: Estimated Extent of Impacted Soil June 2006**

BRRTS #: 03-34-000979 ACTIVITY NAME: KRAFT INC - ANTIGO

MAPS (continued)

☐ **Geologic Cross-Section Map:** A map showing the source location and vertical extent of residual soil contamination exceeding a Residual Contaminant Level (RCL) or a Site Specific Residual Contaminant Level (SSRCL). If groundwater contamination exceeds a ch. NR 140 Enforcement Standard (ES) when closure is requested, show the source location and vertical extent, water table and piezometric elevations, and locations and elevations of geologic units, bedrock and confining units, if any.

Figure #: **Title:**

Figure #: **Title:**

☒ **Groundwater Isoconcentration Map:** For sites closing with residual groundwater contamination, this map shows the horizontal extent of all groundwater contamination exceeding a ch. NR140 Preventive Action Limit (PAL) and an Enforcement Standard (ES). Indicate the direction and date of groundwater flow, based on the most recent sampling data.
Note: *This is intended to show the total area of contaminated groundwater.*

Figure #: 1 **Title: Water Table Map & Extent of GW Impacts**

☒ **Groundwater Flow Direction Map:** A map that represents groundwater movement at the site. If the flow direction varies by more then 20° over the history of the site, submit 2 groundwater flow maps showing the maximum variation in flow direction.

Figure #: 3 **Title: Groundwater Flow Direction Map**

Figure #: **Title:**

TABLES (meeting the requirements of s. NR 716.15(2)(h)(3))

Tables must be no larger than 8.5 x 14 inches unless the table is submitted electronically. Tables must not contain shading and/or cross-hatching. The use of **BOLD** or *ITALICS* is acceptable.

☒ **Soil Analytical Table:** A table showing remaining soil contamination with analytical results and collection dates.
Note: This is one table of results for the contaminants of concern. Contaminants of concern are those that were found during the site investigation, that remain after remediation. It may be necessary to create a new table to meet this requirement.

Table #: **Title: Table**

☒ **Groundwater Analytical Table:** Table(s) that show the most recent analytical results and collection dates, for all monitoring wells and any potable wells for which samples have been collected.

Table #: 1 **Title: Groundwater Analytical Results**

☒ **Water Level Elevations:** Table(s) that show the previous four (at minimum) water level elevation measurements/dates from all monitoring wells. If present, free product is to be noted on the table.

Table #: 2 **Title: Summary of Water Level Elevations**

IMPROPERLY ABANDONED MONITORING WELLS

For each monitoring well not properly abandoned according to requirements of s. NR 141.25 include the following documents.
Note: *If the site is being listed on the GIS Registry for only an improperly abandoned monitoring well you will only need to submit the documents in this section for the GIS Registry Packet.*

☐ **Not Applicable**

☒ **Site Location Map:** A map showing all surveyed monitoring wells with specific identification of the monitoring wells which have not been properly abandoned.
Note: *If the applicable monitoring wells are distinctly identified on the Detailed Site Map this Site Location Map is not needed.*

Figure #: 3 & 3-1 **Title: Groundwater Flow Direction Map & Water Table Map (December, 1993)**

☐ **Well Construction Report:** Form 4440-113A for the applicable monitoring wells.

☐ **Deed:** The most recent deed as well as legal descriptions for each property where a monitoring well was not properly abandoned.

☒ **Notification Letter:** Copy of the notification letter to the affected property owner(s).

BRRTS #: 03-34-000979 ACTIVITY NAME: KRAFT INC - ANTIGO

NOTIFICATIONS

Source Property

NA

☐ **Letter To Current Source Property Owner:** If the source property is owned by someone other than the person who is applying for case closure, include a copy of the letter notifying the current owner of the source property that case closure has been requested.

☐ **Return Receipt/Signature Confirmation:** Written proof of date on which confirmation was received for notifying current source property owner.

Off-Source Property

Group the following information per individual property and label each group according to alphabetic listing on the "Impacted Off-Source Property" attachment.

☒ **Letter To "Off-Source" Property Owners:** Copies of all letters sent by the Responsible Party (RP) to owners of properties with groundwater exceeding an Enforcement Standard (ES), and to owners of properties that will be affected by a land use control under s. 292.12, Wis. Stats.
Note: *Letters sent to off-source properties regarding residual contamination must contain standard provisions in Appendix A of ch. NR 726.*

Number of "Off-Source" Letters: 1

☐ **Return Receipt/Signature Confirmation:** Written proof of date on which confirmation was received for notifying any off-source property owner.

☐ **Deed of "Off-Source" Property:** The most recent deed(s) as well as legal descriptions, for all affected deeded **off-source property(ies).** This does not apply to right-of-ways.
Note: *If a property has been purchased with a land contract and the purchaser has not yet received a deed, a copy of the land contract which includes the legal description shall be submitted instead of the most recent deed. If the property has been inherited, written documentation of the property transfer should be submitted along with the most recent deed.* Not Submitted

☒ **Letter To "Governmental Unit/Right-Of-Way" Owners:** Copies of all letters sent by the Responsible Party (RP) to a city, village, municipality, state agency or any other entity responsible for maintenance of a public street, highway, or railroad right-of-way, within or partially within the contaminated area, for contamination exceeding a groundwater Enforcement Standard (ES) and/or soil exceeding a Residual Contaminant Level (RCL) or a Site Specific Residual Contaminant Level (SSRCL).

Number of "Governmental Unit/Right-Of-Way Owner" Letters: 1

State of Wisconsin \ DEPARTMENT OF NATURAL RESOURCES

Jim Doyle, Governor
Matthew J. Frank, Secretary
John Gozdzialski, Regional Director

Northern Region Headquarters
107 Sutliff Ave.
Rhinelander, Wisconsin 54501-3349
Telephone 715-365-8900
FAX 715-365-8932
TTY Access via relay - 711

March 29, 2010

Mr. Phillip McAndrew
Kraft Foods Global, Inc.
Three Lakes Drive
Northfield, IL 60093-2753

SUBJECT: Final Case Closure with Land Use Limitations or Conditions,
Former Kraft Foods facility, Antigo, Wisconsin
WDNR BRRTS Activity # 03-34-000979

Dear Mr. McAndrew:

On July 13, 2007, the Wisconsin Department of Natural Resources (Department) Northern Region Closure Committee reviewed the above referenced case for closure. This committee reviews environmental remediation cases for compliance with state laws and standards to maintain consistency in the closure of these cases. On July 13, 2007, you were notified that the Closure Committee had granted conditional closure to this case.

On January 10, 2008 the Department received correspondence indicating that you have complied with the requirements of closure. On February 5, 2008 the Department received modified maps for the site. Based on the correspondence and data provided, it appears that your case meets the requirements of ch. NR 726, Wisconsin Administrative Code. The Department considers this case closed and no further investigation or remediation is required at this time.

GIS Registry

The conditions of case closure set out below in this letter require that your site be listed on the Remediation and Redevelopment Program's GIS Registry. The specific reasons are summarized below:

- Residual soil contamination exists that must be properly managed should it be excavated or removed
- If a structural impediment that obstructs a complete site investigation or cleanup is removed or modified, additional environmental work must be completed
- Groundwater contamination is present above Chapter NR 140 enforcement standards
- One or more monitoring wells were not located and must be properly abandoned if found

Information that was submitted with your closure request application will be included on the GIS Registry. To review the sites on the GIS Registry web page, visit the RR Sites Map page at

http://dnr.wi.gov/org/aw/rr/gis/index.htm. If your property is listed on the GIS Registry because of remaining contamination and you intend to construct or reconstruct a well, you will need prior Department approval in accordance with s. NR 812.09(4)(w), Wis. Adm. Code. To obtain approval, Form 3300-254 needs to be completed and submitted to the DNR Drinking and Groundwater program's regional water supply specialist. This form can be obtained on-line http://dnr.wi.gov/org/water/dwg/3300254.pdf or at the web address listed above for the GIS Registry.

Closure Conditions

Please be aware that pursuant to s. 292.12 Wisconsin Statutes, compliance with the requirements of this letter is a responsibility to which the current property owner and any subsequent property owners must adhere. If these requirements are not followed or if additional information regarding site conditions indicates that contamination on or from the site poses a threat to public health, safety, welfare, or the environment, the Department may take enforcement action under s. 292.11 Wisconsin Statutes to ensure compliance with the specified requirements, limitations or other conditions related to the property or this case may be reopened pursuant to s. NR 726.09, Wis. Adm. Code. It is the Department's intent to conduct inspections in the future to ensure that the conditions included in this letter including compliance with referenced maintenance plans are met.

Structural Impediments

Structural impediments existing at the time of cleanup, the buildings identified as covering the impacted soil as delineated in Figure 7-1, Estimated Extent of Impacted Soil June 2006 prepared by GeoTrans and dated March 23, 2007, made complete remediation of the soil contamination on this property impracticable. Pursuant to s. 292.12(2)(b), Wis. Stats., if the structural impediments on this property that are described above are removed, the property owner shall conduct an investigation of the degree and extent of petroleum contamination. If contamination is found at that time, the Wisconsin Department of Natural Resources shall be immediately notified and the contamination shall be properly remediated in accordance with applicable statutes and rules. If soil in the specific locations described above is excavated, the property owner at the time of excavation must sample and analyze the excavated soil to determine if residual contamination remains. If sampling confirms that contamination is present the property owner at the time of excavation will need to determine whether the material would be considered solid or hazardous waste and ensure that any storage, treatment or disposal is in compliance with applicable statutes and rules. In addition, all current and future owners and occupants of the property need to be aware that excavation of the contaminated soil may pose an inhalation or other direct contact hazard and as a result special precautions may need to be taken during excavation activities to prevent a health threat to humans.

Remaining Residual Soil Contamination

Residual soil contamination remains beneath the parking lot and under the buildings as indicated in Figure 7-1, Estimated Extent of Impacted Soil June 2006 the information submitted to the Department of Natural Resources. If soil in the specific locations described above is excavated in the future, then pursuant to ch. NR 718 or, if applicable, ch. 289, Stats., and chs. 500 to 536, the property owner at the time of excavation must sample and analyze the excavated soil to determine if residual contamination remains. If sampling confirms that contamination is present the property owner at the time of excavation will need to determine whether the material would be considered solid or hazardous waste

and ensure that any storage, treatment or disposal is in compliance with applicable standards and rules. In addition, all current and future owners and occupants of the property need to be aware that excavation of the contaminated soil may pose an inhalation or other direct contact hazard and as a result special precautions may need to be taken to prevent a direct contact health threat to humans.

Remaining Residual Groundwater Contamination

Groundwater impacted by petroleum contamination greater than enforcement standards set forth in ch. NR140, Wis. Adm. Code, is present on the contaminated property. For more detailed information regarding the locations where groundwater samples have been collected (i.e., monitoring well locations) and the associated contaminant concentrations, refer to the Remediation and Redevelopment Program's GIS Registry at the RR Sites Map page at http://dnr.wi.gov/org/aw/rr/gis/index.htm.

Monitoring Wells that could not be properly abandoned

On January 10, 2008 your consultant GeoTrans notified the Department that monitoring well(s) MW-1, MW-4, and MW-7located on the property, and MW-15 located on the property identified as Zelazoski Wood Products as identified on Figure 3-1 Water Table Map (December 1993 prepared by Hydro-Search could not be properly abandoned because they had been lost due to being paved over, covered or removed during site development activities. Your consultant has made a reasonable effort to locate the lost well(s) to determine whether they were properly abandoned but has been unsuccessful in those efforts. You need to understand that in the future you may be held liable for any problems associated with the above listed wells if they create a conduit for contaminants to enter groundwater. If in the future any of the lost groundwater monitoring wells are found, the then current owner of the subject property will be required to notify the Department and to properly abandon the wells in compliance with the requirements in ch. NR 141, Wis. Adm. Code, and to submit the required documentation of that abandonment to the Department.

The Department appreciates your efforts to restore the environment at this site. If you have any questions regarding this closure decision or anything outlined in this letter, please contact John Sager at (715) 365-8959.

Sincerely,

John Robinson
Northern Region Remediation & Redevelopment Team Supervisor

Attachments: Figure 7-1 Estimated Extent of Impacted Soil June 2006
Figure 4 Soil Sample Locations
Figure 3-1 Water Table Map (December 1993)

cc: Mr. Dan Morgan, Geotrans, Inc.
175 North Corporate Drive
Suite 100
Brookfield, WI 53045

EXPLANATION

- MW-14 — MONITOR WELL LOCATION AND DESIGNATION
- RW-1 — RECOVERY WELL LOCATION AND DESIGNATION
- MW-4 — FORMER LOCATION OF MONITORING WELL
- B101 — FOTH AND VAN DYKE SOIL BOREHOLE LOCATION AND DESIGNATION, JUNE 2006
- APPROXIMATE EXTENT OF SOIL IMPACTS BASED ON SOIL RESULTS (PAHs AND PCBs) FROM FOTH AND VAN DYKE PHASE II ESA FOR SARTORI FOOD CORPORATION, JULY 2006
- EXCAVATED AREA

N

SCALE

0 160

Feet

FORMER KRAFT FACILITY ANTIGO, WISCONSIN	DATE: 3-23-07	
	DESIGNED:	HJW
ESTIMATED EXTENT OF IMPACTED SOIL JUNE 2006	CHECKED:	DLM
	APPROVED:	DLM
	DRAWN:	HJW
	PROJ.: 4604.006	
GeoTrans, Inc.	Figure 7-1	

G:\CADWorks\4604.006\Closure\4604006Fig7-1.dwg 03/23/2007 10:45:55

EXPLANATION

- MW-14 — MONITOR WELL LOCATION AND DESIGNATION
- RW-1 — RECOVERY WELL LOCATION AND DESIGNATION
- MW-4 — FORMER LOCATION OF MONITORING WELL
- APPROXIMATE EXTENT OF GROUNDWATER IMPACTS
- EXCAVATED AREA

N

SCALE

0 160

Feet

FORMER KRAFT FACILITY ANTIGO, WISCONSIN	DATE: 5-15-06	
	DESIGNED:	HJW
	CHECKED:	KFL
SOIL SAMPLE LOCATIONS	APPROVED:	DLM
	DRAWN:	HJW
	PROJ.: 4604.006	
GeoTrans, Inc.	Figure 4	

S:\CAD\Kraft\4604.006\Closure\4604006Fig4.dwg 05/15/2006 10:42:28

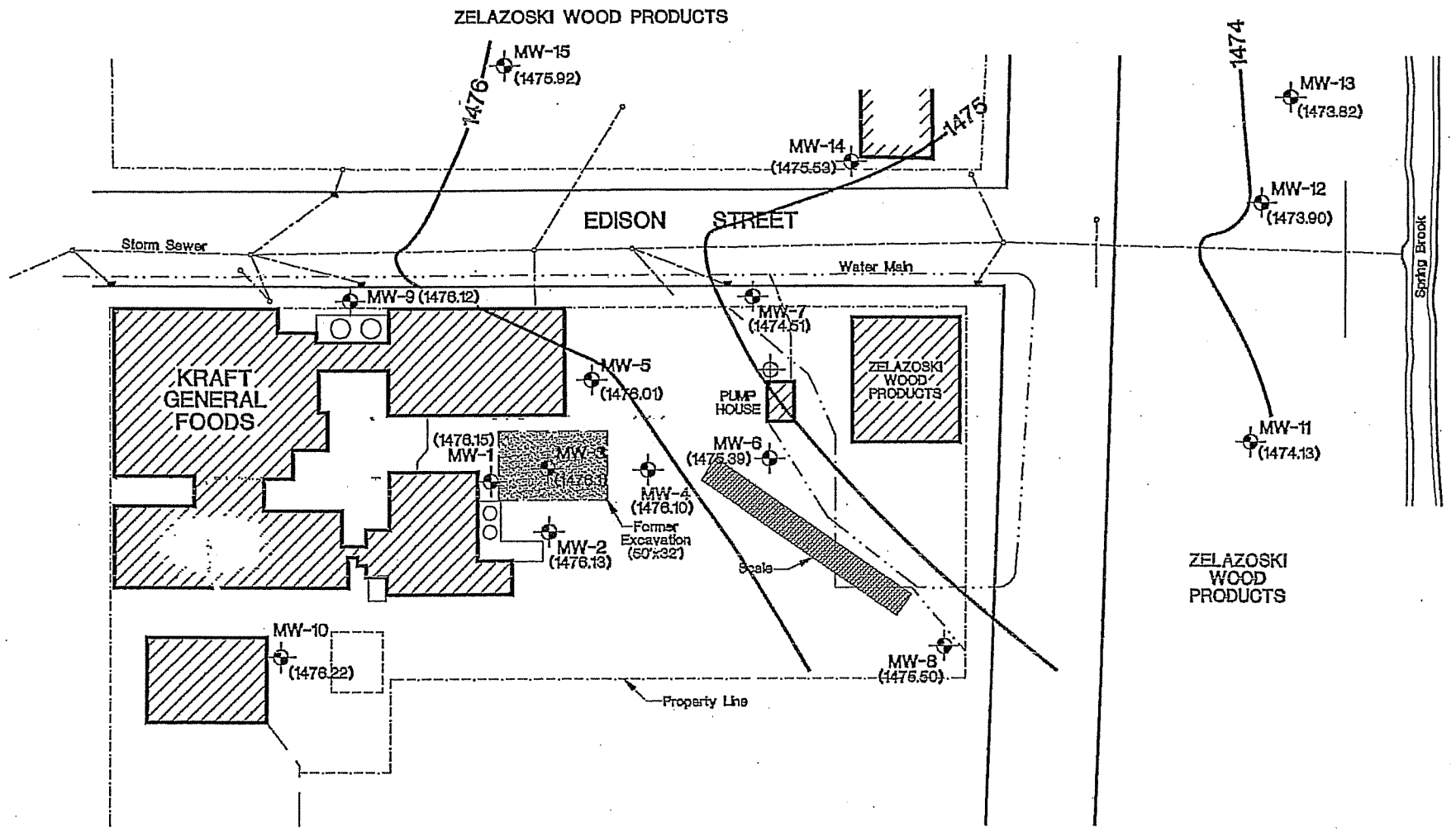

EXPLANATION

MW-14 (1475.53) — MONITOR WELL LOCATION, DESIGNATION, AND GROUND WATER ELEVATION (ft.msl)

1474 — GROUND WATER CONTOUR (ft.msl)

N

SCALE

0 150

Feet

FORMER KRAFT FACILITY ANTIGO, WISCONSIN	DATE: 01/31/95
WATER TABLE MAP (December, 1993)	DESIGNED: RAG CHECKED: BK APPROVED: SPF DRAWN: RAG PROJ.: 302093188
HYDRO-SEARCH INC A Tetra Tech Company	Figure 3-1

/hsi/209/3188/3188-b3.dwg

State of Wisconsin \ DEPARTMENT OF NATURAL RESOURCES

WISCONSIN
DEPT. OF NATURAL RESOURCES

Jim Doyle, Governor
Matthew J. Frank, Secretary
John Gozdzialski, Regional Director

Northern Region Headquarters
107 Sutliff Ave.
Rhinelander, Wisconsin 54501-3349
Telephone 715-365-8900
FAX 715-365-8932
TTY Access via relay - 711

March 29, 2010

Mr. Benjamin Zelazoski
Zelazoski Wood Products, Inc.
P.O. Box 506
835 Ninth Avenue
Antigo, WI 54409

SUBJECT: Continuing Obligations and Property Owner Requirements for Zelazoski Wood Products
Parcel Identification Number: 2011178
Final Case Closure for former Kraft Foods facility, Antigo, WI
WDNR BRRTS Activity #: 03-34-000979

Dear Mr. Zelazoski:

The purpose of this letter is to notify you that certain continuing obligations apply to the property at Zelazoski Wood Products, Parcel Identification Number 2011178, (referred to in this letter as the "Property") due to a lost groundwater monitoring well located on the property. The continuing obligations are part of the cleanup and case closure approved for the above referenced case, located at the former Kraft Foods facility, Antigo. The continuing obligations that apply to the Property are stated as conditions in the attached closure approval letter, and are consistent with s. 292.12, Wis. Stats., and ch. NR 700, Wis. Adm. Code, rule series. These continuing obligations will also apply to future owners of the Property, until the conditions no longer exist at the Property.

It is common for properties with approved cleanups to have continuing obligations as part of cleanup/closure approvals. Information on continuing obligations on properties is shown on the Internet at http://dnr.wi.gov/org/aw/rr/gis/index.htm. How to find further information about the closure and residual contamination for this site can be located at http://dnr.wi.gov/org/aw/rr/clean.htm.

No further investigation or cleanup is required at the former Kraft Foods facility at this time. However, the closure decision is conditioned on the long-term compliance with certain continuing obligations. These continuing obligations are stated in the final closure letter for the former Kraft Foods facility. A copy of the letter is attached. The continuing obligation affecting your property is a groundwater monitoring well (MW-15) that was located on your property could not be located and properly abandoned.

GIS Registry

Because of the residual soil and groundwater contamination on the former Kraft Foods facility and the continuing obligations following case closure, this site, which includes your Property, will be listed on the Department's internet accessible GIS Registry, at http://dnr.wi.gov/org/aw/rr/gis/index.htm. If at some time, all these continuing obligations are fulfilled, and the remaining contamination is either removed or meets applicable standards, you may request the removal of the Property from the GIS

Registry.

Property Owner Responsibilities

The owner (you and any subsequent property owner) of this Property is responsible for compliance with these continuing obligations, pursuant to s. 292.12, Wis. Stats. You are strongly encouraged to pass on the information about these continuing obligations to anyone who purchases this property from you (i.e. pass on this letter). For residential property transactions, you are required to make disclosures under Wis. Stats. s. 709.02. You may have additional obligations to notify buyers of the condition of the property and the continuing obligations set out in this letter and the closure letter.

These responsibilities are the property owner's. A property owner may enter into a legally binding agreement (such as a contract) with someone else (the person responsible for the cleanup) to take responsibility for compliance with the continuing obligations. If the person with whom any property owner has an agreement fails to adequately comply with the appropriate continuing obligations, the Department has the authority to require the property owner to complete the necessary work.

A legal agreement between you and another party to carry out any of the continuing obligations listed in this letter does not automatically transfer to a new owner of the property. If a subsequent property owner cannot negotiate a new agreement, the responsibility for compliance with the applicable continuing obligations resides with that Property owner.

Under s. 292.13, Wis. Stats., owners of properties affected by contamination from another property are generally exempt from investigating or cleaning up a hazardous substance discharge that has migrated onto a property from another property, through the soil, groundwater or sediment pathway. However, the exemption under s. 292.13, Wis. Stats., does not exempt the property owner from the responsibility to maintain a continuing obligation placed on the property in accordance with s. 292.12, Wis. Stats. To maintain this exemption, that statute requires the current property owner and any subsequent property owners, to meet the conditions in the statute, including:

- Granting reasonable access to DNR or responsible party, or their contractors;
- Avoiding interference with response actions taken; and
- Avoiding actions that make the contamination worse (e.g., demolishing a structure and causing or worsening the discharges to the environment).

The Department appreciates your efforts. If you have any questions regarding this closure decision or anything outlined in this letter, please contact John Sager at (715) 365-8959.

Sincerely,

John Sager for

John Robinson
Northern Region Remediation & Redevelopment Team Supervisor

Attach: March 25, 2010 Department letter to Kraft Foods Global, Inc.
RR 819 – Continuing Obligations Fact Sheet

cc: Mr. Phillip McAndrew, Kraft Food Global, Inc.
Mr. Dan Morgan, Geotrans, Inc.

Continuing Obligations for Environmental Protection

Responsibilities of Wisconsin Property Owners

PUB-RR-819 June 2009

This fact sheet is intended to help property owners understand their legal requirements under s. 292.12, Wis. Stats., regarding continuing obligations that arise due to the environmental condition of their property.

The term "continuing obligations" refers to certain actions for which property owners are responsible following a completed environmental cleanup. They are sometimes called environmental land use controls or institutional controls. These legal obligations, such as a requirement to maintain pavement over contaminated soil, are most often found in a cleanup approval letter from the state.

Less commonly, a continuing obligation may apply where a cleanup is not yet completed but a cleanup plan has been approved, or at a property owned by a local government that is exempt from certain cleanup requirements.

What Are Continuing Obligations?

Continuing obligations are legal requirements designed to protect public health and the environment in regard to contamination that remains on a property.

Continuing obligations still apply after a property is sold. Each new owner is responsible for complying with the continuing obligations.

Background

Wisconsin, like most states, allows some residual contamination to remain after cleanup of soil or groundwater contamination. This minimizes the transportation of contamination and reduces cleanup costs while still ensuring that public health and the environment are protected.

The Department of Natural Resources (DNR), through its Remediation and Redevelopment (RR) Program, places sites or properties with residual contamination on a public database in order to provide notice to interested parties about the residual contamination and any associated continuing obligations. Please see the "Public Information" section on page 3 to learn more about the database. (Prior to June 3, 2006, the state used deed restrictions recorded at county courthouses to establish continuing obligations, and those deed restrictions have also been added into the database.)

Wisconsin Department of Natural Resources
P.O. Box 7921, Madison, WI 53707
dnr.wi.gov/org/aw/rr/

Types of Continuing Obligations

1. **Manage Contaminated Soil that is Excavated**
   If the property owner intends to dig up an area with contaminated soil, the owner must ensure that proper soil sampling, followed by appropriate treatment or disposal, takes place. Managing contaminated soil must be done in compliance with state law and is usually done under the guidance of a private environmental professional.

2. **Manage Construction of Water Supply Wells**
   If there is soil or groundwater contamination and the property owner plans to construct or reconstruct a water supply well, the owner must obtain prior DNR approval to ensure that well construction is designed to protect the water supply from contamination.

Other Types of Continuing Obligations
Some continuing obligations are designed specifically for conditions on individual properties. Examples include:

- keeping clean soil and vegetation over contaminated soil;
- keeping an asphalt "cap" over contaminated soil or groundwater;
- maintaining a vapor venting system; and
- notifying the state if a structural impediment (e.g. building) that restricted the cleanup is removed. The owner may then need to conduct additional state-approved environmental work.

> It is common for properties with approved cleanups to have continuing obligations because the DNR generally does not require removal of all contamination.

Property owners with the types of continuing obligations described above will find these requirements described in the state's cleanup approval letter or cleanup plan approval, and must:

1. comply with these property-specific requirements; and
2. obtain the state's permission before changing portions of the property where these requirements apply.

The requirements apply whether or not the person owned the property at the time that the continuing obligations were placed on the property.

Changing a Continuing Obligation

A property owner has the option to modify a continuing obligation if environmental conditions change. For example, petroleum contamination can degrade over time and property owners may collect new samples showing that residual contamination is gone. They may then request that DNR modify or remove a continuing obligation. A fee is required for DNR's review of this request ($500 or $750, depending on the nature of the request). Fees are subject to change; current fees are found in Chapter NR 749, Wis. Admin. Code, on the web at www.legis.state.wi.us/rsb/code/nr/nr749.pdf.

Public Information

The DNR provides public information about continuing obligations on the Internet. This information helps property owners, purchasers, lessees and lenders understand legal requirements that apply to a property.

Properties with continuing obligations can generally be located in DNR's *GIS Registry*, part of the *RR Sites Map*. The information includes maps, deeds, contaminant data and the state's closure letter. The closure letter states that no additional environmental cleanup is needed for past contamination and includes information on property-specific continuing obligations. If a cleanup has not been completed, the state's approval of the remedial action plan will contain the information about continuing obligations.

However, some older cleanups may not be listed in the *GIS Registry*, so please consult DNR's comprehensive database of contaminated and cleaned up sites, *BRRTS on the Web*. This database shows all contamination activities known to DNR.

BRRTS on the Web and *RR Sites Map* are part of **CLEAN** (the **Contaminated Lands Environmental Action Network**) at dnr.wi.gov/org/aw/rr/clean.htm.

If a completed cleanup is shown in *BRRTS on the Web* but the site documents can not be found in the *GIS Registry*, DNR's closure letter can still be obtained from a regional office. For assistance, please contact a DNR Environmental Program Associate (see the RR Program's Staff Contact web page at dnr.wi.gov/org/aw/rr/technical/lists/contact_rr.htm).

Off-Site Contamination: When Continuing Obligations Cross the Property Line

An off-site property owner is someone who owns property that has been affected by contamination that moved through soil, sediment or groundwater from another property. Wisconsin law, s. 292.13, Wis. Stats., provides an exemption from environmental cleanup requirements for owners of "off-site" properties. The DNR will generally not ask off-site property owners to investigate or clean up contamination that came from a different property, as long as the off-site owner allows access to his or her property so that others who are responsible for the contamination may complete the cleanup.

However, off-site property owners are legally obligated to comply with continuing obligations on their property, even though they did not cause the contamination. For example, if the state approved a cleanup where the person responsible for the contamination placed clean soil over contamination on an off-site property, the owner of the off-site property must either keep that soil in place or obtain state approval before disturbing it.

Property owners and others should check the *Public Information* section above if they need to:

- determine whether and where continuing obligations exist on a property;
- review the inspection, maintenance and reporting requirements, and
- contact the DNR regarding changing that portion of the property. The person to contact is the person that approved the closure or remedial action plan.

Option for an Off-Site Liability Exemption Letter

In general, owners of off-site properties have a legal exemption from environmental cleanup requirements. This exemption does not require a state approval letter. Nonetheless, they may request a property-specific liability exemption letter from DNR if they have enough information to show that the source of the contamination is not on their property. This letter may be helpful in real estate transactions. The fee for this letter is $500 under Chapter NR 749, Wis. Adm. Code. For more information about this option, please see the RR Program's Liability web page at dnr.wi.gov/org/aw/rr/liability/index.htm.

Legal Obligations of Off-Site Property Owners

- Allow access so the person cleaning up the contamination may work on the off-site property (unless the off-site owner completes the cleanup independently).
- Comply with any required continuing obligations on the off-site property.

Required Notifications to Off-Site Property Owners

1. The person responsible for cleaning up contamination must notify affected off-site property owners of any proposed continuing obligations on their off-site property **before** asking the DNR to approve the cleanup. This is required by law and allows the off-site owners to provide the DNR with any technical information that may be relevant to the cleanup approval.

   When circumstances are appropriate, an off-site neighbor and the person responsible for the cleanup may enter into a "legally enforceable agreement" (i.e. a contract). Under this type of private agreement, the person responsible for the contamination may also take responsibility for maintaining a continuing obligation on an off-site property. This agreement would not automatically transfer to future owners of the off-site property. The state is not a party to the agreement and can not enforce it.

2. If a cleanup proposal that includes off-site continuing obligations is approved, DNR will send a letter to the off-site owners detailing the continuing obligations that are required for their property. Property owners should inform anyone interested in buying their property about maintaining these continuing obligations. For residential property, this would be part of the real estate disclosure obligation.

More Information

For more information, please visit the RR Program's Continuing Obligations web site at dnr.wi.gov/org/aw/rr/cleanup/obligations.htm.

Additional Information

For more information about DNR's Remediation and Redevelopment Program, see our web site at **dnr.wi.gov/org/aw/rr/**. This document contains information about certain state statutes and administrative rules but does not include all of the details found in the statutes and rules. Readers should consult the actual language of the statutes and rules to answer specific questions.

The Wisconsin Department of Natural Resources provides equal opportunity in its employment, programs, services, and functions under an Affirmative Action Plan. If you have any questions, please write to Equal Opportunity Office, Department of Interior, Washington, D.C. 20240. This publication is available in alternative format upon request. Please call 608-267-3543 for more information.

STATE OF WISCONSIN,
Langlade County } ss.

I, SANDRA M. FISCHER, Register of Deeds in and for Langlade County, Wisconsin, do hereby certify that the foregoing copy of Special Warranty Deed has been carefully compared by me with the original entry in my office, and now in my legal custody, and that the same is a true and correct transcript therefrom, and of all and every part of such original. And I do further certify that said record was made in the Office of the Register of Deeds of the County and State aforesaid on the 16 day of Dec A. D., 19 93, at 1:24 o'clock P M., in ~~Vol.~~ Doc ~~Page~~ # 306989.

Witness my hand and official seal at Antigo, Wisconsin, this 14 day of June A. D., 2006

Pamela Jankowski
Deputy Register of Deeds

306089

SPECIAL WARRANTY DEED

THIS DEED, made and entered into this 15th day of December, 1993, by and between KRAFT GENERAL FOODS, INC., a Delaware corporation, herein called "Grantor", and THE ANTIGO CHEESE COMPANY, a Wisconsin corporation, herein called "Grantee".

WITNESSETH:

THAT THE GRANTOR, for and in consideration of the sum of TEN AND NO/100 ($10.00) DOLLARS and other good and valuable consideration, paid by the Grantee to Grantor, the receipt of which is hereby acknowledged, does by these presents, GRANT, BARGAIN and SELL, CONVEY and CONFIRM, but solely under the special warranty hereinafter expressed, and subject to the permitted exceptions set forth in Exhibit B, which is attached hereto and made a part hereof, unto the said Grantee, its successors and assigns, the parcels of land lying and being situated in the County of Langlade, State of Wisconsin, more particularly described in Exhibit A attached hereto and made a part hereof for all purposes, together with all buildings and other improvements located thereon.

TO HAVE AND TO HOLD, the same, together with all rights and appurtenances to the same belonging, unto the said Grantee and to its successors and assigns forever. The Grantor hereby covenanting that except for the permitted exceptions set forth on Exhibit B attached hereto and made a part hereof, it, its successors and assigns, shall and will warrant and defend the title of the above described property, unto the Grantee, and to its successors and assigns forever, against the lawful claims of all persons whomsoever, lawfully claiming or to claim the same or any part thereof, by, through or under said Grantor, and no further.

IN WITNESS WHEREOF, the Grantor has caused this instrument to be executed by its officers thereunto duly authorized the day and year first above written.

PREPARED BY:
Alan J. Salle
Rudnick & Wolfe
203 North LaSalle Street
Chicago, Illinois 60601

AFTER RECORDING MAIL TO:
Thomas E. Klancnik
Michael, Best & Friedrich
One South Pinckney Street
P.O. Box 1806
Madison, Wisconsin 53701

KRAFT GENERAL FOODS, INC.

By: [signature]
Name: [illegible]
Title: [illegible]

907 Ninth Avenue
Antigo, Wisconsin 54409

Tax Key No: 201-1031; 201-1158

'93 DEC 16 PM 1 24
REGISTER OF DEEDS
LANGLADE COUNTY, WI

Transfer Fee 1,027.50
Recording Fee 015.00 1/2
Grantor ___ Grantee ___ Index ___ Micro ___

AJS2156 12/09/93 0905

STATE OF ILLINOIS)
) SS.
COUNTY OF COOK)

On this 15th day of December, 1993, before me, the undersigned, a Notary Public in and for said County and State, personally appeared [illegible], to me personally known, who being by me duly sworn did say that he is the [illegible] of KRAFT GENERAL FOODS, INC., a Delaware corporation; that said instrument was signed and sealed on behalf of said corporation by authority of its Board of Directors; and that said officer acknowledged said instrument to be the free act and deed of said corporation.

Witness my hand and Notarial Seal subscribed and affixed in said County and State, the day and year in this certificate above written.

OFFICIAL SEAL
DEBORAH A. STERNE
NOTARY PUBLIC, STATE OF ILLINOIS
MY COMMISSION EXPIRES 1-26-97

Deborah A. Sterne
Notary Public

My commission expires: 1/26/97

AJS2156 12/09/93 0905

306989

EXHIBIT A

LEGAL DESCRIPTION

PARCEL ONE:

LOTS NINE (9), TEN (10), ELEVEN (11), TWELVE (12), THIRTEEN (13) AND FOURTEEN (14) IN BLOCK SEVENTY-TWO (72) OF THE VILLAGE (NOW CITY) OF ANTIGO, AS PLATTED BY MARY DELEGLISE AND OF RECORD IN SAID COUNTY.

AND, THE EASTERLY FIFTY (50) FEET (MEASURED ALONG THE NORTHERLY AND SOUTHERLY LINES) OF LOT EIGHTEEN (18) AND THE EASTERLY FIFTY (50) FEET (MEASURED ALONG THE NORTHERLY AND SOUTHERLY LINES) OF THE SOUTH HALF OF LOT NINETEEN (19) IN BLOCK SEVENTY-TWO (72) OF THE VILLAGE OF ANTIGO AS PLATTED BY MARY DELEGLISE AND OF RECORD IN LANGLADE COUNTY, WISCONSIN;

AND, ALL THAT PORTION OF THE VACATED ALLEY LOCATED BETWEEN LOTS THIRTEEN (13) AND FOURTEEN (14) OF SAID BLOCK SEVENTY-TWO (72).

PARCEL TWO:

THE NORTH ONE HUNDRED THIRTY-TWO (132) FEET OF LOT ONE (1), ALL OF LOTS TWO (2), THREE (3), FOUR (4), FIVE (5), SIX (6), SEVEN (7), EIGHT (8), NINE (9), TEN (10), TWELVE (12), TWENTY-THREE (23), TWENTY-FOUR (24) AND THE NORTH EIGHTY-EIGHT (88) FEET OF LOTS TWENTY-FIVE (25) AND TWENTY-SIX (26) IN BLOCK EIGHTY-TWO (82) OF THE VILLAGE (NOW CITY) OF ANTIGO, AS PLATTED BY MARY DELEGLISE AND OF RECORD IN SAID COUNTY.

EXCEPT ALL THOSE PORTIONS OF LOTS TEN (10) AND TWELVE (12) LYING WITHIN THE FORMER SPUR TRACK OF THE CHICAGO AND NORTHWESTERN RAILROAD.

(CITY OF ANTIGO, LANGLADE COUNTY, WISCONSIN)

EXHIBIT B

PERMITTED EXCEPTIONS

1. General taxes for the year 1993.

2. Encroachment of Driveway and Truck Scales over the lands of Zelazoski Wood Products as it appears on the ALTA Survey from Wisconsin Land Surveyor, Edwin R. Abendroth, dated September 9, 1993.

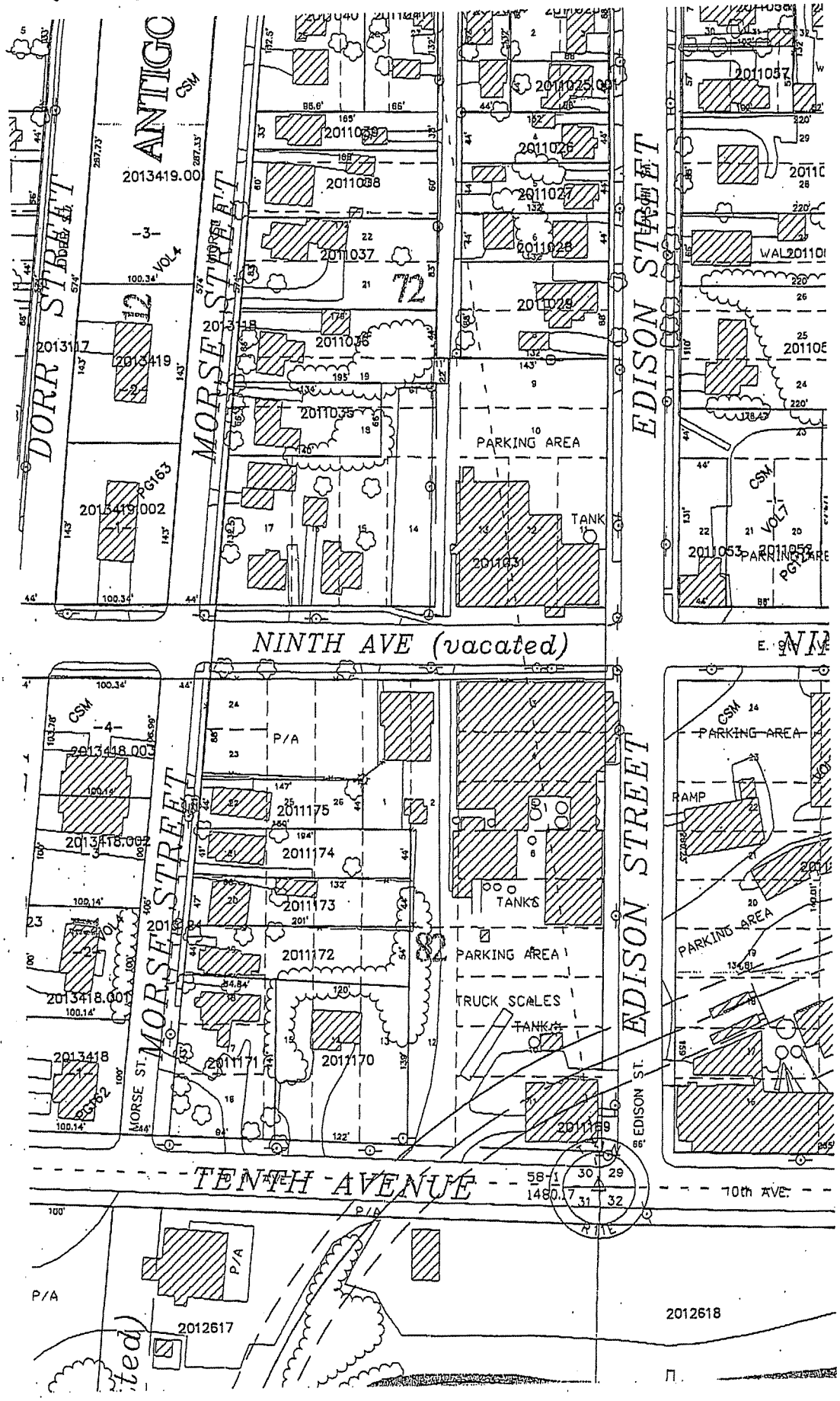
ANTIGO
DORR STREET
MORSE STREET
EDISON STREET
NINTH AVE (vacated)
TENTH AVENUE
PARKING AREA
TANK
TANKS
TRUCK SCALES
RAMP
P/A
2013419.00
2013419
2013419.002
2013418.003
2013418.002
2013418.001
2013418
2011175
2011174
2011173
2011172
2011171
2011170
2011169
2012617
2012618
2011037
2011025.001
2011026
2011027
2011028
2011029
2011031
2011053
2011052
MORSE ST.
EDISON ST.
70th AVE.

GIS Map Server

Antigo
"Antigo Area on the go"

City of Antigo Home Page

Created & hosted by Ruekert/Mielke, Inc.

Refresh Map

The Active Layer is:

Parcels

Return to Layer List

Zoom In | Zoom Out | Zoom Last | Zoom Full | Pan | Id Parcel | Clear Map | Print | Locator Map | Legend | Help

Search by: | Query Tools: | Identification Tools: | Buffer Tools:

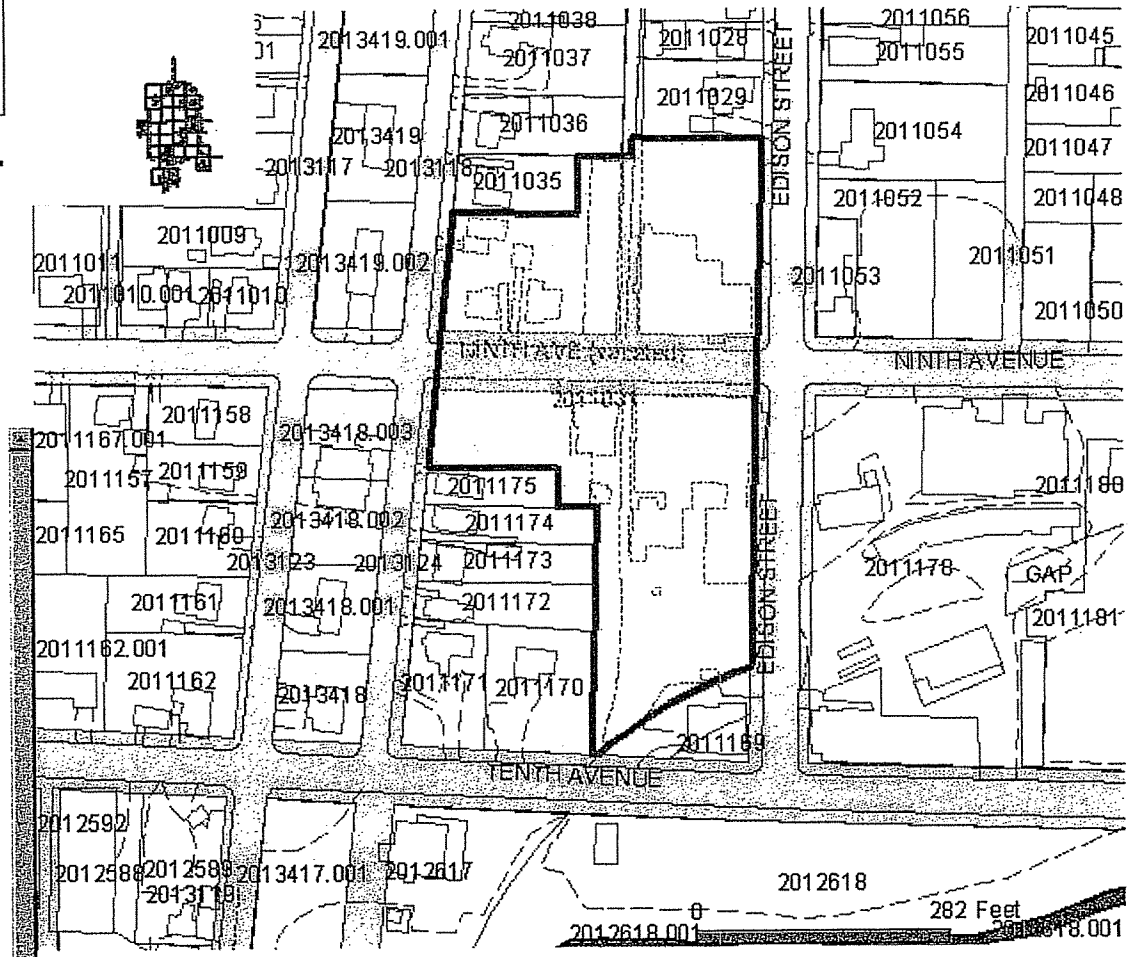

1 Total Records

ParcelNo	**2011031**
Last Name	ANTIGO CHEESE CO
First Name	
Address	201 MORSE ST
Alt Address	PO BOX 503
City	ANTIGO
State	WI
Zip Code	544090000
Total Acres	4.06
Description	ORIGINAL PLATLOTS 9-17 & E50' OF LOT 18& S1/2 OF E50' OF LOT 19BLOCK 72 & S220' OF VACATEDALLEY BLOCK 72 & LOT 1 EXCS88' & LOTS 2-10 & LOT 11LYG N & W RR/ROW ALL OF LOTS12 & 23 & 24 & N88' OF LOTS25 & 26 BLOCK 82 ALSO VACA-TED 9TH AVE LGY BETW BLOCK72 & 82
Prop Code	3
Acres	4.06
Land Value	0
Buile Value	0
Lake Distr	8030
House #	201
Street	MORSE ST
Property Address	
Deed Book	B
Volume	356
Page	419
Deed Book 2	B

Exporting or downloading property assessment information, digital map data or feature attributes is prohibited.
Only City staff and our agents are authorized to obtain this data.

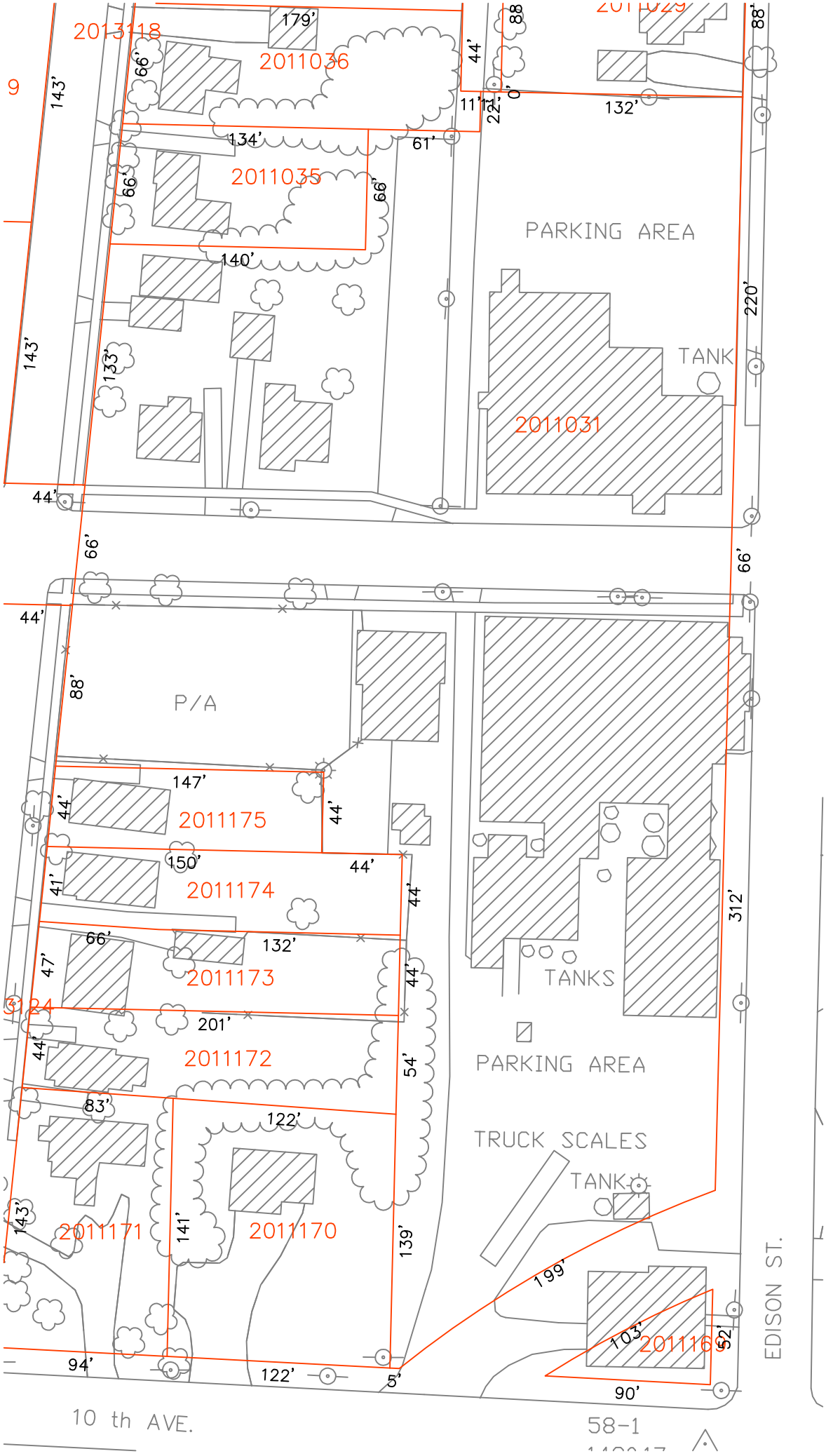
2013118
9
143'
66'
179'
2011036
44'
88'
2011029
88'
11'
22'
0'
132'
134'
61'
2011035
66'
66'
PARKING AREA
140'
220'
143'
133'
TANK
2011031
44'
66'
66'
44'
88'
P/A
147'
44'
2011175
44'
150'
44'
41'
2011174
44'
312'
66'
132'
47'
2011173
44'
TANKS
3124
201'
44'
2011172
54'
PARKING AREA
83'
122'
TRUCK SCALES
TANK
143'
2011171
141'
2011170
139'
199'
103'
2011163
52'
EDISON ST.
94'
122'
5'
90'
10 th AVE.
58-1

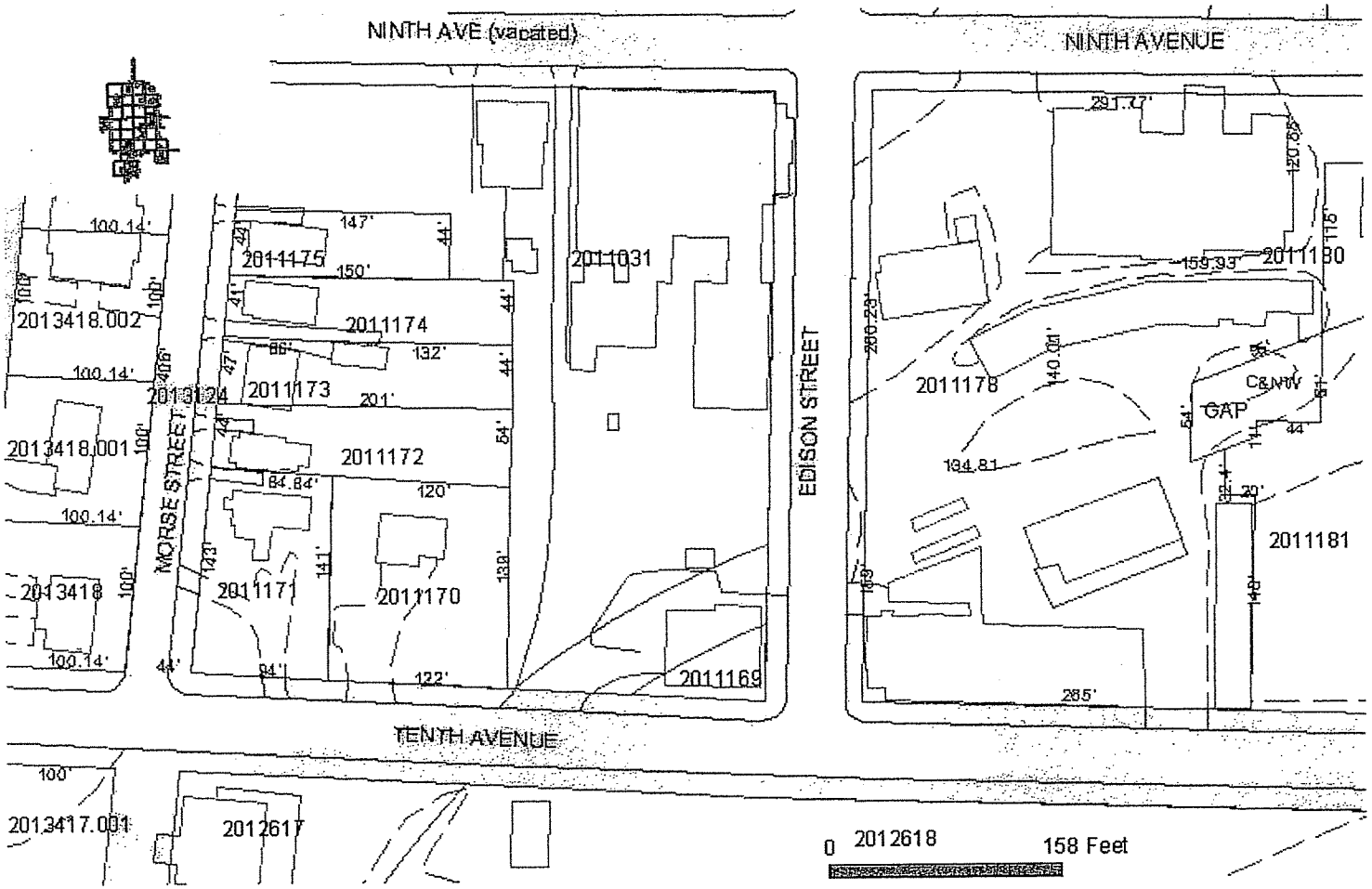
NINTH AVE (vacated)
NINTH AVENUE
TENTH AVENUE
MORSE STREET
EDISON STREET
2013418.002
2013418.001
2013418
2013417.001
2012617
2012618
2011175
2011174
2011173
2011172
2011171
2011170
2011169
2011031
2011178
2011180
2011181
C&NW
GAP
0
158 Feet

WDNR BRRTS Case # 03-34-000979 Former Kraft Foods Facility, Antigo, WI

Statement by the Responsible Party:

I believe that the legal description has been attached for each property that is within, or partially within, the contaminated site boundary. (*The purpose of this requirement is that a legal description for each of the contaminated properties has been submitted. The RP is not required to attest to the accuracy of the attached legal descriptions.)*

By: Philip McAndrew for Kraft Foods North America, Inc.

Print Name : PHILIP McANDREW

Date: July 28, 2006

Parcel Identification Number: 2011031

ParcelNo	2011031
Last Name	ANTIGO CHEESE CO
First Name	
Address	201 MORSE ST
Alt Address	PO BOX 503
City	ANTIGO
State	WI
Zip Code	544090000
Total Acres	4.06
Description	0RIGINAL PLATLOTS 9-17 & E50' OF LOT 18& S1/2 OF E50' OF LOT 19BLOCK 72 & S220' OF VACATEDALLEY BLOCK 72 & LOT 1 EXCS88' & LOTS 2-10 & LOT 11LYG N & W RR/ROW ALL OF LOTS12 & 23 & 24 & N88' OF LOTS25 & 26 BLOCK 82 ALSO VACA-TED 9TH AVE LGY BETW BLOCK72 & 82
Prop Code	3
Acres	4.06
Land Value	0
Buile Value	0
Lake Distr	8030
House #	201
Street	MORSE ST
Property Address	
Deed Book	B
Volume	356
Page	419
Deed Book 2	B
Volume 2	352
Page 2	293
Deed Book 3	B
Volume 3	339
Page 3	988
Deed Book 4	B
Volume 4	306
Page 4	989
MSTARP	0
MSTARL	0
MSTFPP	
Registration Date	20031104

Geographic position (WTM83/91): E 586314 N 518100
(Coordinates from RR GIS Registry web site)

Source: http://rmgis.ruekert-mielke.com/Antigo/Antigo.asp

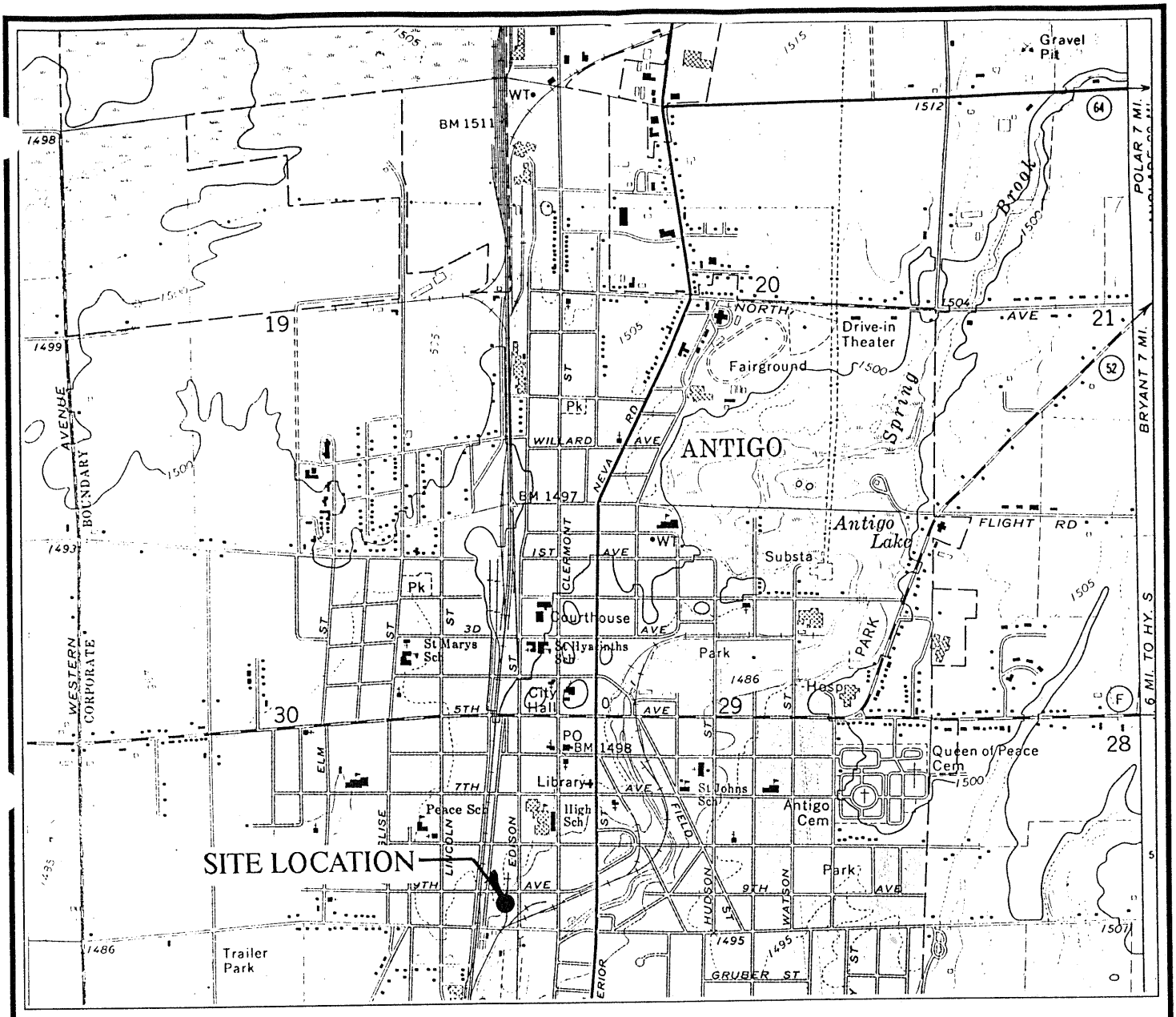

QUADRANGLE LOCATION

SCALE

0 5000

FEET

National Geodetic Vertical Datum of 1929
Contour Interval 10 Feet

N

Base map from U.S.G.S. 7.5' Antigo, Wisconsin topographic quadrangle map, photorevised 1973.

Hydro-Search, Inc.
A Tetra Tech Company
Integrated Water Resource Services
Reno • Denver • Milwaukee • Huntington Beach
Sacramento • Houston • Phoenix

KRAFT GENERAL FOODS
ANTIGO, WISCONSIN

SITE LOCATION and LOCAL TOPOGRAPHY

Dsgn. by: RAG	Chk. by: JEN	Apprv. by: MMN	
PROJECT: 302093188	DATE: 07/12/94	DRAWING:	FIGURE: 1-1

T 31N R 11E SEC. 30

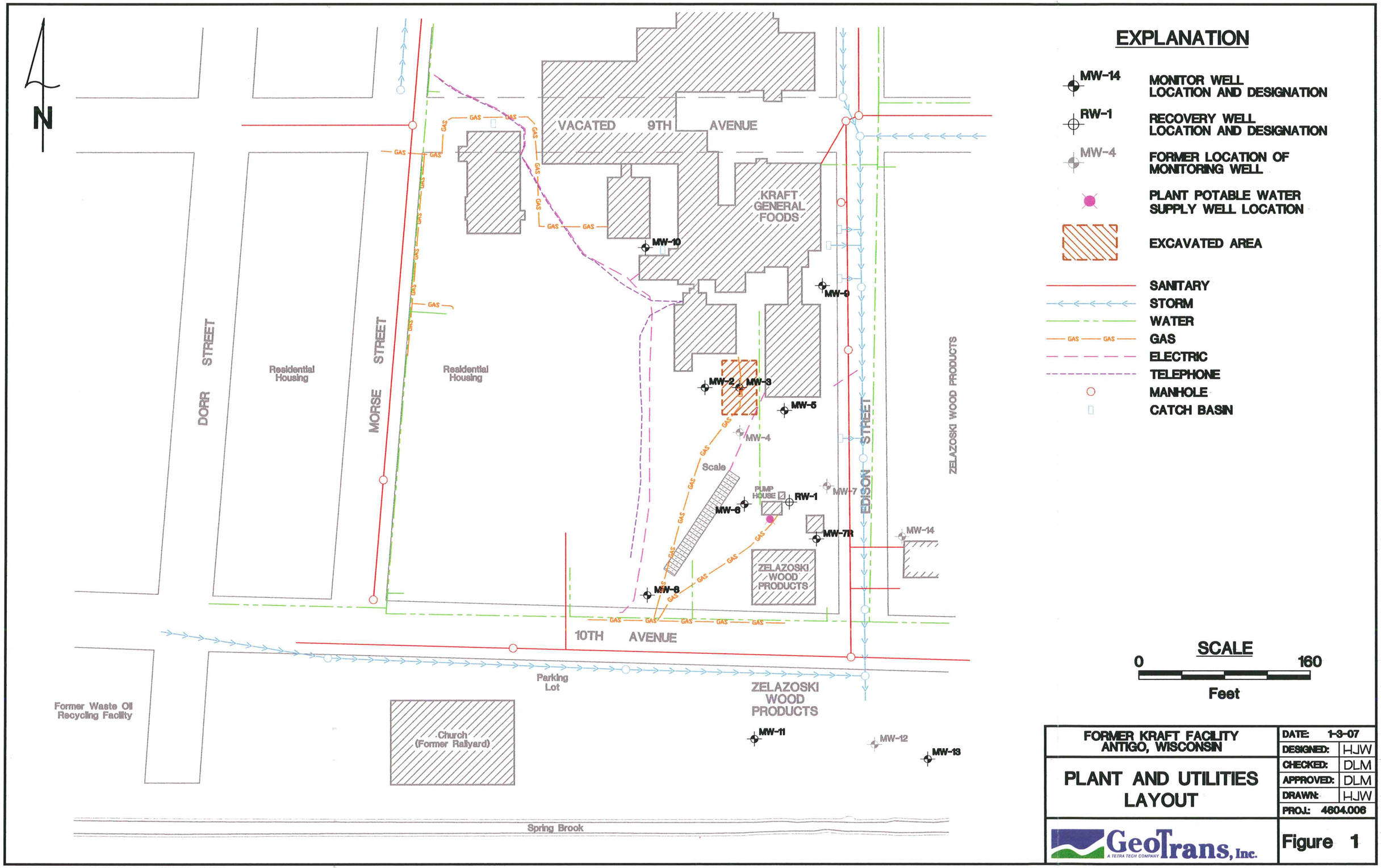

FORMER KRAFT FACILITY ANTIGO, WISCONSIN	DATE: 1-3-07
	DESIGNED: HJW
PLANT AND UTILITIES LAYOUT	CHECKED: DLM
	APPROVED: DLM
	DRAWN: HJW
	PROJ.: 4604.006
GeoTrans, Inc. A TETRA TECH COMPANY	Figure 1

G:\CAD\Kraft\4604.006\9-19-06\4604006Fig1.dwg 06/19/2006 14:04:01

EXPLANATION

- MW-14 — MONITOR WELL LOCATION AND DESIGNATION
- RW-1 — RECOVERY WELL LOCATION AND DESIGNATION
- MW-4 — FORMER LOCATION OF MONITORING WELL
- B101 — FOTH AND VAN DYKE SOIL BOREHOLE LOCATION AND DESIGNATION, JUNE 2006
- APPROXIMATE EXTENT OF SOIL IMPACTS BASED ON SOIL RESULTS (PAHs AND PCBs) FROM FOTH AND VAN DYKE PHASE II ESA FOR SARTORI FOOD CORPORATION, JULY 2006
- EXCAVATED AREA

N

SCALE

0 160

Feet

FORMER KRAFT FACILITY ANTIGO, WISCONSIN	DATE: 3-23-07	
	DESIGNED:	HJW
ESTIMATED EXTENT OF IMPACTED SOIL JUNE 2006	CHECKED:	DLM
	APPROVED:	DLM
	DRAWN:	HJW
	PROJ.: 4604.006	
GeoTrans, Inc.	Figure 7-1	

G:\CADWorks\4604.006\Closure\4604006Fig7-1.dwg 03/23/2007 10:45:55

EXPLANATION

- MW-14 — MONITOR WELL LOCATION AND DESIGNATION
- RW-1 — RECOVERY WELL LOCATION AND DESIGNATION
- MW-4 — FORMER LOCATION OF MONITORING WELL
- APPROXIMATE EXTENT OF GROUNDWATER IMPACTS
- EXCAVATED AREA

N

SCALE

0 160

Feet

FORMER KRAFT FACILITY ANTIGO, WISCONSIN	DATE: 5-15-06	
	DESIGNED:	HJW
	CHECKED:	KFL
SOIL SAMPLE LOCATIONS	APPROVED:	DLM
	DRAWN:	HJW
	PROJ.: 4604.006	
GeoTrans, Inc.	Figure 4	

S:\CAD\Kraft\4604.006\Closure\4604006Fig4.dwg 05/15/2006 10:42:28

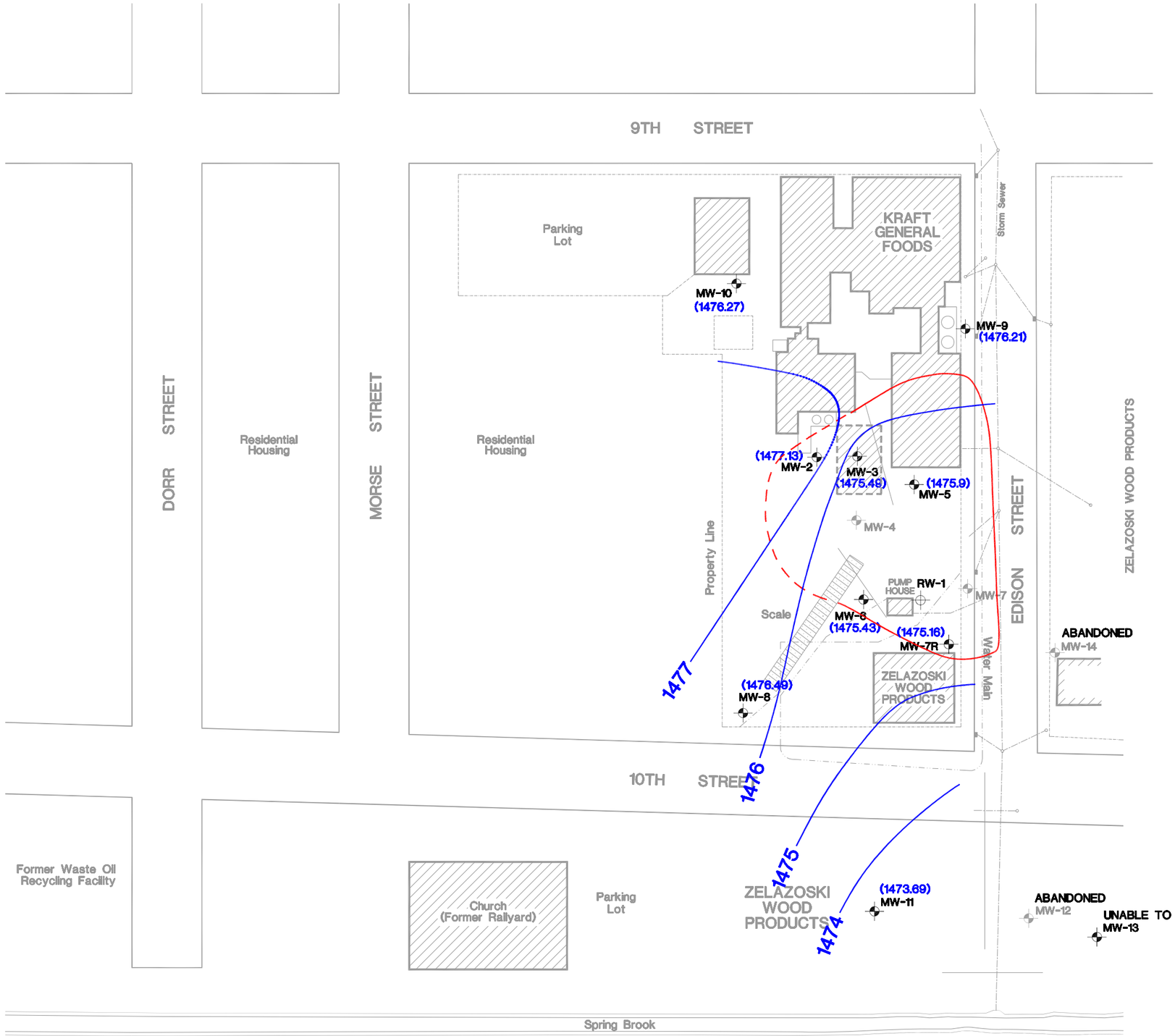

EXPLANATION

MW-14	MONITOR WELL LOCATION AND DESIGNATION
RW-1	RECOVERY WELL LOCATION AND DESIGNATION
1474	GROUND WATER CONTOUR (ft. msl)
	APPROXIMATE EXTENT OF GROUNDWATER IMPACTS
(1473.58)	WATER TABLE ELEVATION
MW-4	FORMER LOCATION OF MONITORING WELL

N

SCALE

0 160

Feet

FORMER KRAFT FACILITY ANTIGO, WISCONSIN	DATE: 1-18-06
	DESIGNED: HJW
WATER TABLE MAP AND EXTENT OF GROUNDWATER IMPACTS (NOVEMBER 2005)	CHECKED: KFL
	APPROVED: DLM
	DRAWN: HJW
	PROJ.: 4604.006
GeoTrans, Inc. A TETRA TECH COMPANY	Figure 1

S:\CAD\Kraft\4604.006\1-18-06\4604006Fig1.dwg 01/18/2006 11:39:20

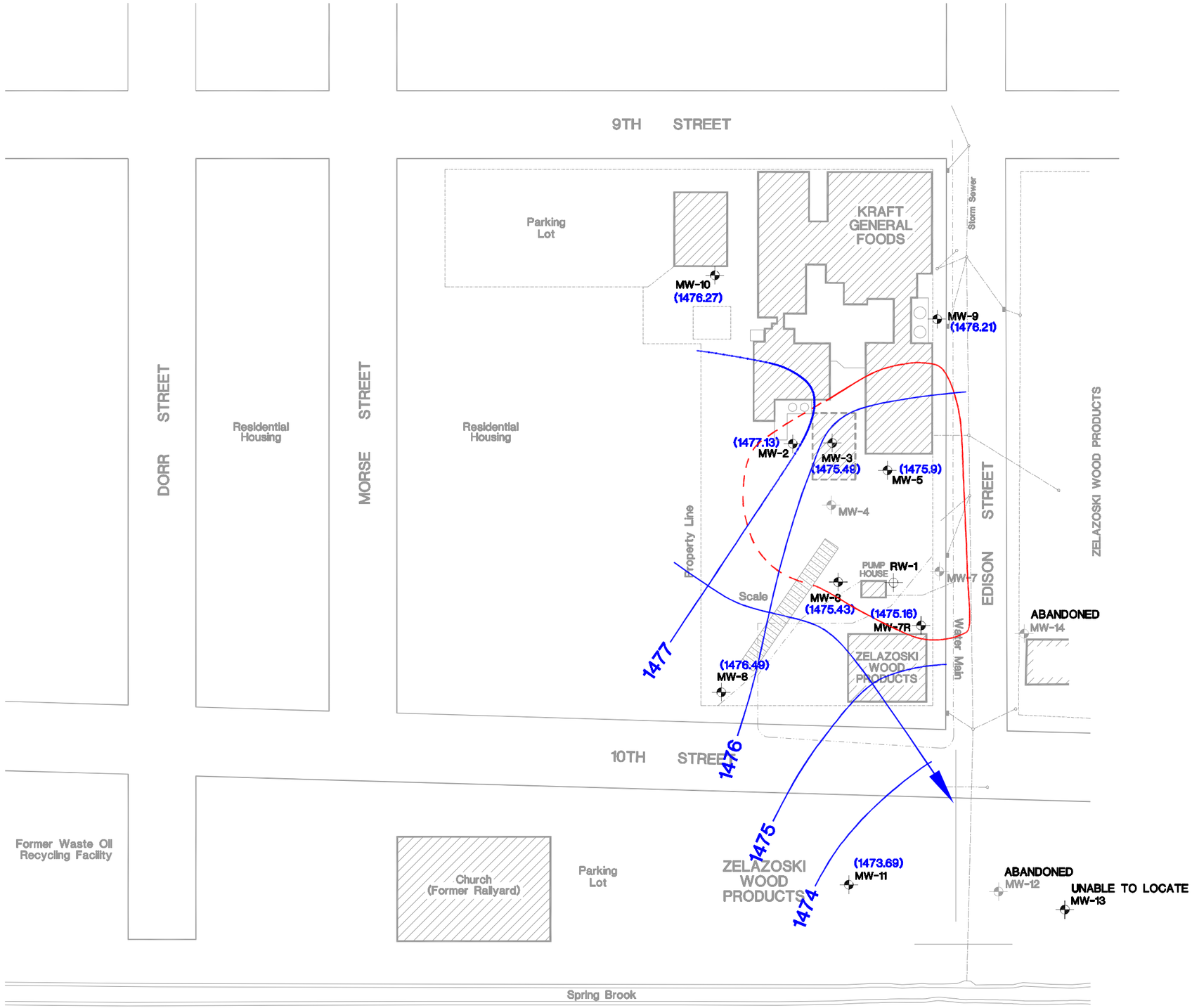

EXPLANATION

MW-14	MONITOR WELL LOCATION AND DESIGNATION
RW-1	RECOVERY WELL LOCATION AND DESIGNATION
1474	GROUND WATER CONTOUR (ft. msl)
	APPROXIMATE EXTENT OF GROUNDWATER IMPACTS
(1473.58)	WATER TABLE ELEVATION
MW-4	FORMER LOCATION OF MONITORING WELL

N

SCALE

0 160

Feet

FORMER KRAFT FACILITY ANTIGO, WISCONSIN	DATE: 5-15-06
	DESIGNED: HJW
	CHECKED: KFL
GROUNDWATER FLOW DIRECTION MAP	APPROVED: DLM
	DRAWN: HJW
	PROJ.: 4604.006
GeoTrans, Inc. A TETRA TECH COMPANY	Figure 3

S:\CAD\Kraft\4604.006\Closure\4604006Fig3.dwg 05/15/2006 13:24:60

Table
Sartori Food Corporation
Antigo Cheese Phase II
Soil Results (Metals and Volatiles)
June 2006

Parameter / Sample Number	Arsenic	Barium	Cadmium	Chromium	Lead	Mercury	Selenium	Silver	DRO	Napthalene	s-Butyl-benzene	Nitrogen, Soluble	Nitrogen, Ammonia
	mg/kg	mg/kg	mg/kg	mg/kg	mg/kg	mg/kg	mg/kg	mg/kg	mg/kg	ug/kg	ug/kg	mg/kg	mg/kg
B101 4-5'	9.6	480	0.37 A	11	40	0.070	1.4 Q	0.32 Q	NA	<32	<32	NA	NA
B102 7-8'	NA	NA	NA	NA	NA	NA	NA	NA	50	<25	<25	NA	NA
B103 3-5'	55	97	<0.061	7.6	28	0.034	3.8	<0.29	NA	NA	NA	NA	NA
B103 5-6'	20	100	<0.056	7.7	8.9	0.012	<0.89	<0.26	NA	64 Q	42 Q	NA	NA
B104 1.5-2'	33	130	<0.12 C	13	23	0.072	<1.9 C	<0.28	NA	NA	NA	NA	NA
B104 9-10'	1.3 Q	21	<0.054	7.4	1.4	0.0094	<0.85	<0.25	<4.4	<25	<25	NA	NA
B105 2-5'	1.4 Q	9.7	0.072 QA	6.5	2.3	0.061	<0.99	<0.29	NA	NA	NA	NA	NA
B105 6-7'	48	490	<0.057	6.2	21	0.0041	1.2	<0.27	NA	<25	<25	NA	NA
B106 2-3'	18	320 N	0.7	32 N	120	0.32	<1.4	<0.43	NA	NA	NA	NA	NA
B106 5-6'	NA	NA	NA	NA	NA	NA	NA	NA	NA	<25	<25	NA	NA
B107 3-4'	62	110	0.26	9.4	69.0	0.071	<1.1	<0.31	NA	NA	NA	NA	NA
B107 5-6'	NA	NA	NA	NA	NA	NA	NA	NA	NA	<25	<25	NA	NA
B108 1-2'	2.3 Q	180	0.22 Q	8.7	14.0	0.053	<1.1	<0.33	NA	<25	<25	NA	NA
B108 4-6'	NA	NA	NA	NA	NA	NA	NA	NA	NA	<25	<25	NA	NA
B109 9-10'	NA	NA	NA	NA	NA	NA	NA	NA	NA	<25	<25	NA	NA
RCL	1.6	NE	510	200*	500.0	NE	NE	NE	NE	NE	NE	NE	NE
Mean Conc. In Eastern US**	4.8	290	NE	33	14	0.081	0.3	NE	NE	NE	NE	NE	NE

Note: Only volatiles with one or more detection(s) are shown in this table. All volatiles not shown were below detection limits.
NA - not analyzed
NE - not established
RCL - residual contaminant level (NR 720)
RCL exceedances are shown in red
* - hexavalent chromium
** - Shacklette, 1984
Q - value detected between LOD and LOQ

Table
Sartori Food Corporation
Antigo Cheese Phase II
Soil Results (PAH's and PCB's)
June 2006

Parameter / Sample Number	1-Methyl-napthalene	2-Methyl-napthalene	Acena-phthene	Acenaph-thylene	Anthracene	Benzo(a) anthracene	Benzo(a) pyrene	Benzo(b) fluoranthene	Benzo(ghi) perylene	Benzo(k) fluoranthene	Chrysene	Dibenzo(a,h) anthracene	Fluoranthene	Fluorene	Indeno(1,2,3-cd)pyrene	Napthalene	Phen-anthrene	Pyrene
	ug/kg	ug/kg	ug/kg	ug/kg	ug/kg	ug/kg	ug/kg	ug/kg	ug/kg	ug/kg	ug/kg	ug/kg	ug/kg	ug/kg	ug/kg	ug/kg	ug/kg	ug/kg
B101 4-5'	<190	<200	270 Q	1600	5400	6400	7100	5500	3200	6800	5900	1100	16000	1900	3000	<260	12000	12000
B102 7-8'	17	28	21	540	310	370	830	770	490	570	500	180	360	13	420	34	150	420
B103 5-6'	290	260	54	290	260	460	730	610	330	570	560	120	490	60	290	110	270	610
B104 9-10'	<3.2	<3.3	<3.1	<3.0	<3.8	<5.6	<3.0	<3.0	<3.8	<3.2	<4.6	<2.9	<3.0	<3.6	<2.7	<4.2	<3.1	<2.6
B105 6-7'	<3.4	<3.5	<3.3	<3.2	<4.0	<5.9	<3.2	<3.1	<4.0	<3.4	<4.9	<3.1	<3.2	<3.8	<2.8	<4.5	<3.3	<2.8
B106 5-6'	<3.3	4 Q	<3.3	<3.2	<3.9	<5.8	<3.2 *	<3.1 *	<3.9 *	<3.4 *	<4.8	<3.0 *	<3.2	<3.8	<2.8 *	<4.4	<3.2	<2.7
B107 5-6'	8 Q	11 Q	<3.6	<3.5	<4.3	<6.4	<3.5	<3.4	<4.3	<3.7	<5.3	<3.3	<3.5	<4.1	<3.0	<4.8	5.1 Q	<3.0
B108 1-2'	<4.2	<4.3	<4.1	<4.0	<4.9	15 Q	18 *	15 *	12 Q*	19 *	18 Q	<3.8 *	27	<4.7	10 Q *	<5.5	9.5 Q	26
B109 9-10'	<3.2	<3.4	<3.2	<3.1	<3.8	<5.7	<3.1 *	<3.0 *	<3.8 *	<3.3 *	<4.7	<3.0 *	<3.1	<3.7	<2.7 *	<4.3	<3.2	<2.6
RCL	NE	NE	NE	NE	NE	NE	NE	NE	NE	NE	NE	NE	NE	NE	NE	NE	NE	NE
Guidance						3900	390	39000	39000	39000		390	40000000		3900	110000	390000	30000000

Parameter / Sample Number	Aroclor 1016	Aroclor 1221	Aroclor 1232	Aroclor 1242	Aroclor 1248	Aroclor 1254	Aroclor 1260	Total PCBs
	ug/kg	ug/kg	ug/kg	ug/kg	ug/kg	ug/kg	ug/kg	ug/kg
B103 3-5'	<32	<32	<32	<32	<32	<32	<32	<32
B104 1.5-2'	<31	<31	<31	<31	<31	<31	<31	<31
B105 2-5'	<32	<32	<32	<32	<32	<32	<32	<32
B106 2-3'	<47	<47	<47	<47	<47	<47	<47	<47
B108 1-2'	<37	<37	<37	<37	<37	<37	<37	<37
RCL	NE	NE	NE	NE	NE	NE	NE	NE
Mean Conc. In Eastern US**	NE	NE	NE	NE	NE	NE	NE	NE

NA - not analyzed
NE - not established
RCL - residual contaminant level (NR 720)
RCL exceedances are shown in red
** - Shacklette, 1984
Q - value detected between LOD and LOQ

Soil Boring Analytical Results

Sample ID	Depth (Feet)	Sample Date	Anthracene (mg/kg)	Fluorene (mg/kg)	Naphthalene (mg/kg)	Phenanthrene (mg/kg)	Fluoranthene (mg/kg)	Benzo(a)Pyrene (mg/kg)	Pyrene (mg/kg)	PID reading (ppm)
MW-1	6-8	8/17/1993	<0.016	<0.032	<0.080	0.11	<0.016	<0.016	<0.016	10
MW-1	8-10	8/17/1993	0.770	1.100	3.2	5.800	<0.016	<0.016	<0.016	30
MW-2	5-7	8/17/1993	<0.008	<0.016	<0.04	<0.016	<0.008	<0.008	<0.008	3
MW-2	7.5-9.5	8/17/1993	<0.008	<0.016	<0.04	<0.016	<0.008	<0.008	<0.008	40
MW-3	15-17	8/17/1993	<0.008	<0.016	<0.04	<0.016	<0.008	<0.008	<0.008	ND
MW-4	5-7	8/17/1993	<0.008	<0.016	<0.04	<0.016	<0.008	<0.008	<0.008	2
MW-4	7.5-9.5	8/17/1993	3.300	<0.008	**7.6**	**6.9**	<0.040	<0.040	<0.040	100
MW-5	5-7	8/18/1993	<0.008	<0.016	<0.04	<0.016	<0.008	<0.008	<0.008	2
MW-5	7.5-9.5	8/18/1993	<0.016	<0.032	<0.008	<0.032	<0.016	<0.016	<0.016	50
MW-6	5-7	8/18/1993	<0.008	<0.016	<0.04	<0.016	<0.008	<0.008	<0.008	3
MW-6	7.5-9.5	8/18/1993	3.800	<0.032	**4.000**	**7.800**	0.820	<0.016	<0.016	110
MW-7	5-7	8/18/1993	1.400	<0.016	**18.000**	**16.000**	4.700	<0.008	<0.008	ND
MW-7	7.5-9.5	8/18/1993	<0.008	0.048	<0.040	0.056	<0.008	<0.008	<0.008	ND
MW-8	5-7	8/18/1993	<0.008	<0.016	<0.040	<0.016	<0.008	<0.008	<0.008	0
MW-8	7.5-9.5	8/18/1993	<0.008	<0.016	<0.040	<0.016	<0.008	<0.008	<0.008	0
MW-9	2.5-4.5	8/19/1993	<0.008	<0.016	<0.040	<0.016	<0.008	<0.008	<0.008	1
MW-9	7.5-9.5	8/19/1993	<0.008	<0.016	<0.040	<0.016	<0.008	<0.008	<0.008	17
MW-10	5-7	8/19/1993	<0.008	<0.016	<0.040	<0.016	<0.008	<0.008	<0.008	0
MW-10	10-12	8/19/1993	<0.008	<0.016	<0.040	<0.016	<0.008	<0.008	<0.008	0
MW-11	6-8	12/8/1993	<0.058	<0.058	<0.058	<0.058	<0.006	<0.006	<0.006	0
MW-11	8-10	12/8/1993	<0.057	<0.057	<0.057	<0.057	<0.006	<0.006	<0.006	1
MW-12	4-6	12/8/1993	<1.260	<1.260	<1.260	<1.260	0.150	<0.126	<0.126	0
MW-12	6-8	12/8/1993	<0.056	<0.056	<0.056	<0.056	<0.006	0.008	<0.006	0
MW-13	4-6	12/8/1993	<0.057	<0.057	<0.057	<0.057	<0.006	<0.006	0.010	0
MW-13	6-8	12/8/1993	<0.603	<0.603	<0.603	<0.603	<0.061	<0.061	<0.061	0
MW-14	8-10	12/8/1993	<0.059	<0.059	<0.059	<0.059	<0.006	<0.006	<0.006	0
MW-14	10-12	12/8/1993	<0.059	<0.059	<0.059	<0.059	<0.006	<0.006	<0.006	0
MW-15	6-8	12/8/1993	<0.057	<0.057	<0.057	<0.057	<0.006	<0.006	<0.006	0
MW-15	8-10	12/8/1993	<0.060	<0.060	<0.060	<0.060	<0.006	<0.006	<0.006	0
NR746.06 Table 1	NA	NA	NA	NA	2.7	NA	NA	NA	NA	NA
RR 519 Table 1	NA	NA	3,000	100	0.4	1.8	500	0.0088	500	NA

mg/kg milligram/kilogram
NA Not Applicable
ND No Data
PID Photoionization Detector
ppm parts per million
Bold font : Value exceeds clean up level

Soil Sample Analytical Results

Sample ID	Date	sec-butylbenzene (ug/kg)	Ethylbenzene (ug/kg)	Isopropylbenzene (ug/kg)	p-Isopropyltoluene (ug/kg)	Naphthalene (ug/kg)	n-Propylbenzene (ug/kg)	1,2,4-Trimethylbenzene (ug/kg)	1,3,5-Trimethylbenzene (ug/kg)	Xylenes (total) (ug/kg)	Fluorene (ug/kg)	1-Methylnaphthalene (ug/kg)	2-Methylnaphthalene (ug/kg)	Phenanthrene (ug/kg)	GRO (mg/kg)	DRO (mg/kg)
SS-01*	9/23/1999	1,340	227	96	2,940	**14,700**	921	14,700	6,010	1,340	441	9,350	5,740	494		
CSS-01*	9/23/1999														**804**	**8,930**
STK 10181, 10182, 10183**	10/18/1999														**158**	**656**
NR720.09 RCLs		NS	2,900	NS	NS	NS	NS	NS	NS	4,100	NS	NS	NS	NS	100	100
NR746.06 Table 1		NS	4,600	NS	NS	2,700	NS	83,000	11,000	42,000	NS	NS	NS	NS	NS	NS
RR 519 Table 1		NS	NS	NS	NS	400	NS	NS	NS	NS	100,000	23,000	20,000	1,800	NS	NS

*These samples were collected during the soil excavation for the sewer relocation in Edison St.
No map identifying sample location, field notes or screening data is available.

** This sample was a confirmation sample collected from the stock pile of excavated soils stored at the landfill to determine the proper disposal method (for first 300cy of soil).

NS: No Standard Currently Published

Bold font : Value exceeds clean up level

Table 1: Groundwater Analytical Results
Former Kraft Facility, Antigo, Wisconsin

Parameter		Benzene	Ethylbenzene	Toluene	Xylenes	n-Butylbenzenes	sec-Butylbenzenes	1,2-Dichlorobenzene	1,3-Dichlorobenzene	1,4-Dichlorobenzene	Isopropylbenzene	p-Isopropyltoluene	Naphthalene	n-propylbenzene	Trichloroethene	Trimethylbenzenes	DRO (mg/l)	Acenaphthene	Anthracene	Benzo(a)Anthracene	Benzo(b)Fluoranthene	Benzo(a)Pyrene	Chrysene	Fluoranthene	Fluorene	1-Methylnaphthalene	2-Methylnaphthalene	Phenanthrene	Pyrene	Water Elevation
NR140	ES	5	700	1,000	10,000	NS	NS	600	1,250	75	NS	NS	40	NS	5	480	NS	NS	3,000	NS	0.2	0.2	0.2	400	400	NS	NS	NS	250	–
NR140	PAL	0.5	140	200	1,000	NS	1.5	60	125	15	NS	NS	8	NS	0.5	96	NS	NS	600	NS	0.02	0.02	0.02	80	80	NS	NS	NS	50	–
— MW-1 —																														
08/20/93	--	<25	80	<25	<75	<25	<25	<25	<25	<25	40	40	80	40	<0.80	160	3	<1.0	<0.20	<0.050	<0.050	<0.20	<0.10	<0.20	<0.40	NA	NA	<0.40	<0.20	NA
— MW-2 —																														
08/20/93	--	<25	<25	<25	<75	<25	<25	<25	<25	<25	<25	20	30	<25	<0.80	100	3.9	<1.0	<0.20	<0.050	<0.050	<0.20	<0.10	<0.20	<0.40	NA	NA	21	<0.20	NA
11/07/02	--	5.4	3.7	<0.10	3.4	<0.25	4.1	<0.25	<0.25	<0.25	6.6	<0.25	4.5	7	<0.80	8.5	2.7	NA	NA	NA	NA	NA	NA	NA	NA	NA	NA	NA	NA	1477.50
05/08/03	--	0.36	<0.50	<0.25	<0.50	<0.25	0.56	<0.25	<0.25	<0.25	<0.25	<0.25	<0.25	<0.50	<0.80	<0.50	0.62	<0.58	0.061	0.79	0.053	0.036	0.2	0.23	<0.064	<0.44	<0.30	0.077	0.27	1477.18
11/13/03	--	**20**	11	<0.20	1.2	<0.20	15	<0.20	<0.20	<0.20	20	<0.20	13	15	<0.80	5.4	1.4	NA	NA	NA	NA	NA	NA	NA	NA	NA	NA	NA	NA	1476.86
05/18/04	--	4	<0.50	<0.20	<0.50	<0.20	1.2	<0.20	<0.20	<0.20	1.5	<0.20	0.34	0.71	<0.20	<0.20	0.93	<0.58	<0.034	0.084	<0.053	<0.033	<0.049	0.24	<0.064	<0.44	<0.30	0.1	0.041	1477.16
11/10/04	--	2.5	3	<0.20	<0.50	<0.20	1.5	<0.20	<0.20	<0.20	2.5	<0.20	0.91	1.2	<0.20	0.44	0.5	NA	NA	NA	NA	NA	NA	NA	NA	NA	NA	NA	NA	1477.04
05/04/05	--	9.3	4.6	<0.20	3.4	0.25	2.8	<0.20	<0.20	<0.20	7.1	<0.20	1.1	3.8	<0.20	2.3	1.4	<0.33	0.045	0.23	<0.098	<0.032	<0.041	0.11	<0.062	<0.32	<0.31	<0.030	<0.044	1476.97
11/29/05	--	2.1	2.2	<0.20	1.1 J	<0.20	1.9	<0.20	<0.20	<0.20	3.5	0.24 J	1	2.8	<0.20	2.6	0.62	NA	NA	NA	NA	NA	NA	NA	NA	NA	NA	NA	NA	1477.13
— MW-3 —																														
08/20/93	--	<25	60	<25	175	60	40	<25	<25	<25	50	110	80	<25	<0.80	200	27	<1.0	<0.2	<0.050	<0.050	<0.050	<0.10	<0.20	28	NA	NA	98	<0.20	NA
04/28/00	--	1.5	<0.25	<0.10	<0.25	<0.25	44	<0.25	<0.25	<0.25	42	<0.25	2.8	55	<0.80	36.1	17	NA	NA	NA	NA	NA	NA	NA	NA	NA	NA	NA	NA	1475.86
11/07/02	--	<1.0	<2.5	<1.0	<2.5	<2.5	24	<2.5	<2.5	<2.5	22	<2.5	7.8	27	<0.80	10	7.1	NA	NA	NA	NA	NA	NA	NA	NA	NA	NA	NA	NA	1476.50
05/08/03	--	<0.25	<0.50	<0.25	<0.50	<0.25	7.5	<0.25	<0.25	<0.25	5.9	0.38	1.4	6.6	<0.80	0.59	18	3	2.4	17	0.6	0.26	3.4	9.4	11	50	44	11	12	1476.48
05/08/03	(Dup)	0.32	<0.50	<0.25	<0.50	<0.25	7.5	<0.25	<0.25	<0.25	10	0.62	1.3	12	<0.80	20	8.8	2.2	2.1	17	0.6	0.27	3.4	8.8	8.6	35	33	9.1	12	1476.48
11/13/03	--	1.4	<0.50	<0.20	<0.50	10	40	<0.20	<0.20	<0.20	32	3.4	<0.25	45	0.21	<0.20	8.5	NA	NA	NA	NA	NA	NA	NA	NA	NA	NA	NA	NA	1475.89
05/18/04	--	0.65	<0.50	<0.20	<0.50	<0.20	20	<0.20	<0.20	<0.20	11	0.38	<0.25	14	<0.20	<0.20	9.8	3	2.5	16	<0.053	<0.033	3.3	11	10	30	42	14	12	1476.31
11/10/04	--	0.55	<0.50	0.47	<0.50	6.4	32	<0.20	<0.20	<0.20	26	<0.20	1.5	27	<0.20	<0.20	3.3	NA	NA	NA	NA	NA	NA	NA	NA	NA	NA	NA	NA	1476.17
05/04/05	--	0.49	<0.50	<0.20	<0.50	3.4	26	<0.20	<0.20	<0.20	21	<0.20	0.93	16	<0.20	<0.20	10	3.5	1.4	9.3	0.32	<0.064	0.29	14	12	38	47	7	1.8	1475.34
11/29/05	*	0.51 J	<0.50	<0.20	0.40 J	2.9	25	<0.20	<0.20	<0.20	19	0.37 J	2.5	18	<0.20	<0.20	4.2	NA	NA	NA	NA	NA	NA	NA	NA	NA	NA	NA	NA	1475.89

Footnote:
Unless otherwise noted, all units in ug/L.
ES - Enforcement Standard
PAL - Preventive Action Limit
Bold ed Value - Over Enforcement Standard
Underlined Value - Over Preventive Action Limit
NA - Not Analyzed (For Water Level: Not Available)
NS - No Standard Specified
*tert-Butylbenzene detected in MW-3 at 0.26 J ug/l on 11/05

Table 1. Groundwater Analytical Results
Former Kraft Facility, Antigo, Wisconsin

Parameter		Benzene	Ethylbenzene	Toluene	Xylenes	n-Butylbenzene	sec-Butylbenzene	1,2-Dichlorobenzene	1,3-Dichlorobenzene	1,4-Dichlorobenzene	Naphthalene	1,2,4-Trimethylbenzene	DRO (mg/l)	Benzo(a)Pyrene	Benzo(b)Fluoranthene	Chyrsene	Fluoranthene	Fluorene	Phenanthrene	Pyrene	Water Elevation
NR140	ES	5	700	1,000	10,000	NS	NS	600	1,250	75	40	480	NS	0.2	0.2	0.2	NS	400	NS	250	--
NR140	PAL	0.5	140	200	1,000	NS	NS	60	125	15	8	96	NS	0.02	0.02	0.02	NS	80	NS	50	--
----- MW-4 -----																					
08/20/93	--	<25	30	<25	<75	50	25	<25	<25	<25	110	60	3.3	<0.46	<0.050	<0.10	<0.20	<0.40	41	<0.20	NA
11/16/94	--	<1.0	<1.0	1.0	3.0	NA	NA	<1.0	<1.0	<1.0	<10.0	NA	19.1	<10.0	<10.0	<10.0	<10.0	<10.0	<10.0	<10.0	1476.17
11/16/94	(Dup)	<1.0	<1.0	1.0	4.0	NA	NA	<1.0	<1.0	<1.0	<10.0	NA	17.7	<10.0	<10.0	<10.0	<10.0	14	18	<10.0	1476.17
02/09/95	--	<1.0	<1.0	<1.0	<2.0	NA	NA	<1.0	<1.0	<1.0	NA	NA	11.7	NA	NA	NA	NA	NA	NA	NA	1475.83
02/09/95	(Dup)	<1.0	<1.0	<1.0	<2.0	NA	NA	<1.0	<1.0	<1.0	NA	NA	11.7	NA	NA	NA	NA	NA	NA	NA	1475.83
05/23/95	--	<1.0	<1.0	<1.0	<2.0	NA	NA	2.0	3.0	2.9	NA	NA	4.67	NA	NA	NA	NA	NA	NA	NA	1476.02
08/03/95	--	<1.0	<1.0	<1.0	<2.0	NA	NA	<1.0	<1.0	<1.0	NA	NA	4.57	NA	NA	NA	NA	NA	NA	NA	1476.15
12/04/95	--	<1.0	<1.0	<1.0	<2.0	<1.0	<1.0	<1.0	<1.0	<1.0	<10	<1.0	3.66	<10.0	<10.0	<10.0	<10.0	<10.0	<10.0	<10.0	1476.25
05/15/96	--	<1.0	<1.0	<1.0	<2.0	<1.0	<1.0	<1.0	<1.0	<1.0	NA	<1.0	6.27	NA	NA	NA	NA	NA	NA	NA	1476.80
08/05/96	--	<1.0	<1.0	<1.0	<2.0	<1.0	<1.0	<1.0	<1.0	<1.0	NA	<1.0	7.17	NA	NA	NA	NA	NA	NA	NA	1476.42
10/31/96	--	<1.0	<1.0	<1.0	<2.0	<1.0	<1.0	<1.0	<1.0	<1.0	NA	<1.0	6.82	NA	NA	NA	NA	NA	NA	NA	1476.66
03/03/97	--	<1.0	<1.0	<1.0	<2.0	<1.0	<1.0	<1.0	<1.0	<1.0	<10	<1.0	0.8	<10.0	<10.0	<10.0	<10.0	<10.0	<10.0	<10.0	1476.00
03/03/97	(Dup)	<1.0	<1.0	<1.0	<2.0	<1.0	<1.0	<1.0	<1.0	<1.0	<10	<1.0	1.1	<10.0	<10.0	<10.0	<10.0	<10.0	<10.0	<10.0	1476.00
05/23/97	--	<1.0	<1.0	<1.0	<2.0	<1.0	<1.0	<1.0	<1.0	<1.0	NA	<1.0	1.51	NA	NA	NA	NA	NA	NA	NA	1476.38
05/23/97	(Dup)	<1.0	<1.0	<1.0	<2.0	<1.0	<1.0	<1.0	<1.0	<1.0	<10	<1.0	0.83	<10.0	<10.0	<10.0	<10.0	<10.0	<10.0	<10.0	1476.38
09/06/97	--	<1.0	<1.0	<1.0	<2.0	<1.0	<1.0	1.9	<1.0	<1.0	NA	<1.0	4.87	NA	NA	NA	NA	NA	NA	NA	1476.02
09/06/97	(Dup)	<1.0	<1.0	<1.0	<2.0	<1.0	<1.0	<1.0	<1.0	<1.0	<10	<1.0	NA	<10.0	<10.0	<10.0	<10.0	<10.0	<10.0	<10.0	1476.02
04/29/98	--	<1.0	<1.0	<1.0	<2.0	<1.0	<1.0	<1.0	<1.0	<1.0	<10	<1.0	0.71	<10.0	<10.0	<10.0	<10.0	<10.0	<10.0	<10.0	1476.24
11/11/98	--	<1.0	<1.0	<1.0	<2.0	<1.0	<1.0	<1.0	<1.0	<1.0	<10	<1.0	0.15	<10.0	<10.0	<10.0	<10.0	<10.0	<10.0	<10.0	1474.46
10/20/99	--	0.8	<0.25	<0.10	<0.25	<0.25	0.9	<0.25	<0.25	<0.25	0.12	<0.10	NA	<0.027	<0.043	**0.22**	0.31	<0.029	0.078	0.42	1475.78
10/20/99	(Dup)	1.3	<0.25	<0.10	<0.25	<0.25	0.96	<0.25	<0.25	<0.25	0.16	<0.10	NA	<0.027	<0.043	**0.61**	0.63	<0.029	0.14	0.76	1475.78
11/18/99	--	NA	NA	NA	NA	NA	NA	NA	NA	NA	NA	NA	0.88	NA	NA	NA	NA	NA	NA	NA	NA
04/28/00	--	2.9	<0.25	0.13	0.64	<0.25	1.5	<0.25	<0.25	<0.25	<0.25	<0.10	0.51	NA	NA	NA	NA	NA	NA	NA	1475.70
11/14/00	--	1.1	<0.25	<0.10	0.47	<0.25	1.6	<0.25	<0.25	<0.25	3.2	0.23	0.8	**0.46**	**0.43**	**0.41**	1.6	0.46	0.75	1.2	1475.68
05/02/01	--	0.38	<0.25	<0.10	<0.25	<0.25	3.6	<0.25	<0.25	<0.25	<0.25	4.3	<0.10	<0.015	<0.45	<0.035	<0.13	<0.16	<0.022	<0.014	1475.98
12/19/01	--	0.47	<0.25	<0.10	<0.25	<0.25	4.0	<0.25	<0.25	<0.25	<0.25	<0.10	0.67	<0.015	<0.45	<0.035	<0.13	<0.16	<0.022	<0.014	1475.49
05/07/02	--	<0.10	<0.25	0.13	<0.25	<0.25	1.0	<0.25	<0.25	<0.25	<0.25	<0.10	0.38	<0.015	<0.45	<0.035	<0.13	<0.16	<0.022	<0.014	1476.34

Footnote:
Unless otherwise noted, all units in ug/L.
ES - Enforcement Standard
PAL - Preventive Action Limit
Bold ed Value - Over Enforcement Standard
Underlined Value - Over Preventive Action Limit
NA - Not Analyzed (For Water Level: Not Available)
NS - No Standard Specified

Table 1: Groundwater Analytical Results
Former Kraft Facility, Antigo, Wisconsin

Parameter		Benzene	Ethylbenzene	Toluene	Xylenes	n-Butylbenzene	sec-Butylbenzene	1,2-Dichlorobenzene	1,3-Dichlorobenzene	1,4-Dichlorobenzene	Isopropylbenzene	p-Isopropyltoluene	Naphthalene	n-propylbenzene	Tetrachloroethene	Trimethylbenzenes	DRO (mg/l)	Acenaphthene	Anthracene	Benzo(a)Anthracene	Benzo(b)Fluoranthene	Benzo(a)Pyrene	Chrysene	Fluoranthene	Fluorene	1-Methylnaphthalene	2-Methylnaphthalene	Phenanthrene	Pyrene	Water Elevation	Free Product Present?
ES		5	700	1,000	10,000	NS	NS	600	1,250	75	NS	NS	40	NS	5	480	NS	NS	3,000	NS	0.2	0.2	0.2	400	400	NS	NS	NS	250	–	–
PAL		0.5	140	200	2,000	NS	NS	60	125	15	NS	NS	8	NS	0.5	96	13	NS	600	NS	0.02	0.02	0.02	80	80	NS	NS	NS	50	–	–
— MW-5 —																															
05/20/93	--	<25	200	<25	200	50	40	<25	<25	<25	40	100	120	<25	<25	30	11	<1.0	<0.20	<0.050	<0.050	<0.20	<0.10	<0.20	<0.40	NA	NA	18	<0.20	NA	N
11/15/96	--	NA	NA	NA	NA	NA	NA	NA	NA	NA	NA	NA	NA	NA	NA	NA	0.16	NA	NA	NA	NA	NA	NA	NA	NA	NA	NA	NA	NA	NA	N
04/25/02	--	9.9	[illegible]	[illegible]	98	<0.50	46	<0.50	<0.50	<0.50	26	17	74	71	<0.50	172	5.3	NA	NA	NA	NA	NA	NA	NA	NA	NA	NA	NA	NA	1475.74	N
04/25/02	(Dup)	9.7	<0.5	<0.50	91	<0.50	47	<0.50	<0.50	<0.50	25	17	71	69	<0.50	188.5	4.5	NA	NA	NA	NA	NA	NA	NA	NA	NA	NA	NA	NA	1475.74	N
[illegible]	--	11	[illegible]	[illegible]	94	[illegible]	52	<1.2	<1.2	<1.2	34	11	140	56	<1.2	[illegible]	5.6	14	0.36	2	<0.22	<0.14	0.5	5.8	16	NA	NA	20	2.5	1475.71	N
11/14/00	(Dup)	5.2	<1.2	<0.50	49	<1.2	39	<1.2	<1.2	<1.2	30	14	130	56	<1.2	115.2	3.7	14	0.74	1.9	<0.22	<0.14	0.53	5.7	16	NA	NA	19	2.5	1475.71	N
05/02/01	--	7	<1.2	<0.50	57	56	66	<1.2	<1.2	<1.2	71	21	73	82	<1.2	214	3.8	NA	NA	NA	NA	NA	NA	NA	NA	NA	NA	NA	NA	1476.12	N
05/02/01	(Dup)	7.2	<1.2	<0.50	62	73	73	<1.2	<1.2	<1.2	74	24	75	86	<1.2	229	3.5	NA	NA	NA	NA	NA	NA	NA	NA	NA	NA	NA	NA	1476.12	N
12/19/01	--	5.6	<1.2	<0.50	36	73	73	<1.2	<1.2	<1.2	59	15	52	82	<1.2	62	5.5	NA	NA	NA	NA	NA	NA	NA	NA	NA	NA	NA	NA	1475.50	N
12/19/01	(Dup)	5.1	<1.2	<0.50	34	76	76	<1.2	<1.2	<1.2	60	16	47	83	<1.2	60	4.9	NA	NA	NA	NA	NA	NA	NA	NA	NA	NA	NA	NA	1475.50	N
05/07/02	--	6.7	<1.2	<0.50	36	53	53	<1.2	<1.2	<1.2	48	3	77	59	<1.2	94	3	3.1	2.7	8.7	0.38	<0.014	0.97	9.5	13	120	92	13	7.5	1476.29	N
05/07/02	(Dup)	5.2	<1.2	<0.50	32	13	40	<1.2	<1.2	<1.2	47	2.8	73	61	<1.2	89	6.1	3.2	2.4	6.1	0.24	<0.014	0.68	7.4	13	130	96	12	5.6	1476.92	N
11/06/02	--	5.9	1.4	<0.40	48	<1.0	34	<1.0	<1.0	<1.0	49	8.9	83	53	<1.2	87	4	NA	NA	NA	NA	NA	NA	NA	NA	NA	NA	NA	NA	1476.33	N
11/06/02	(Dup)	5.7	1.6	<0.40	49	<1.0	33	<1.0	<1.0	<1.0	50	9.1	84	55	<1.2	87.4	5.2	NA	NA	NA	NA	NA	NA	NA	NA	NA	NA	NA	NA	1476.33	N
05/08/03	--	3	<0.50	<0.25	8.2	<0.25	7.9	<0.25	<0.25	<0.25	8.8	2	20	9.9	1.2	15	1.9	0.81	0.41	0.88	<0.053	<0.033	0.15	1.4	3.1	18	25	1.9	1.1	1476.19	N
11/13/03	--	10	<2.0	<0.80	15	8.4	31	<0.80	<0.80	<0.80	56	8.7	71	62	<2.0	33	3.2	NA	NA	NA	NA	NA	NA	NA	NA	NA	NA	NA	NA	1475.87	N
05/18/04	--	5.8	<2.0	<0.80	32	<0.80	27	<0.80	<0.80	<0.80	48	5.3	93	50	<0.80	45	3.9	2.9	0.71	1.1	<0.053	<0.033	0.19	2.2	6.8	82	67	5	1.5	1476.01	N
11/09/04	--	8	<1.0	<0.4	8.4	10	39	<0.40	<0.40	<0.40	54	8.2	72	56	<1.0	8.5	6.3	NA	NA	NA	NA	NA	NA	NA	NA	NA	NA	NA	NA	1475.98	N
05/04/05	--	10	<1.0	<0.4	7.1	11	38	<0.40	<0.40	<0.40	49	3.7	48	61	<1.0	4.4	3.2	2.8	0.97	0.88	<0.20	<0.064	0.2	3.5	8.4	58	43	19	2.3	1475.88	N
11/29/05	--	10	0.60 J	<0.20	8.9	10	42	<0.20	<0.20	<0.20	64	3.5	84	69	<0.50	5.2	4.7	NA	NA	NA	NA	NA	NA	NA	NA	NA	NA	NA	NA	1475.91	N
11/29/05	(Dup)[3]	9.8	0.52 J	<0.20	8.6	11	43	<0.20	<0.20	<0.20	63	3.4	74	68	<0.50	14	5.4	NA	NA	NA	NA	NA	NA	NA	NA	NA	NA	NA	NA	1475.91	N
— MW-6 —																															
08/20/93	--	<25	150	<25	120	60	<25	<25	<25	<25	40	90	140	<25		180	8.1	<1.0	<0.20	<0.050	<0.050	0.5	<0.10	<0.20	8	NA	NA	<0.40	<0.20	NA	N
10/20/99	--	1	4.3	<0.10	18	<0.25	18	<0.25	<0.25	<0.25	14	7.5	68	12		70	NA	<4.4	21	99	<0.86	<0.54	11	65	15	NA	NA	37	180	1474.83	Y
05/08/03	--	2.1	6	<0.25	37	<0.25	61	<0.25	<0.25	<0.25	30	29	80	30	<0.50	179	60	13	21	130	<0.26	<0.16	1.6	110	54	170	240	70	96	1475.23	N
11/14/03	--	1.8	2.3	<0.40	12	8.8	26	<0.40	<0.40	<0.40	20	6.5	30	15	<1.0	45.1	43	NA	NA	NA	NA	NA	NA	NA	NA	NA	NA	NA	NA	1475	N
05/19/04	--	1.1	4.6	<0.40	34	<0.40	23	<0.40	<0.40	<0.40	16	11	77	16	<1.0	118	280	17	30	200	<0.26	<0.16	39	180	73	210	350	98	160	1475.07	Y
05/19/04	dup	1.3	4.2	<0.20	31	<0.20	19	<0.20	<0.20	<0.20	17	9.6	71	16	<0.50	113	260	26	47	320	<0.53	<0.33	62	280	110	290	460	200	260	1475.5	Y
11/10/04	--	1.5	3.6	<0.40	26	<0.40	29	<0.40	<0.40	<0.40	23	15	75	21	<1.0	127	55	NA	NA	NA	NA	NA	NA	NA	NA	NA	NA	NA	NA	1475.61	Y
05/04/05	--	1.4	1.9	<0.20	12	10	24	<0.20	<0.20	<0.20	21	8.2	26	16	<0.50	66	37	9	2.3	55	1.1	<0.064	1.6	68	34	130	160	48	52	1475.48	N
11/29/05	--[4]	1	1.9	<0.20	8.7	<0.20	19	<0.20	<0.20	<0.20	18	5.9	30	14	<0.50	56	39	NA	NA	NA	NA	NA	NA	NA	NA	NA	NA	NA	NA	1475.43	Y
— MW-7R —																															
05/09/03	--	9.9	49	<2.0	28	<2.0	46	<2.0	<2.0	<2.0	62	17	120	55	<4.0	124	13	<0.25	4.3	23	0.68	0.32	4.1	20	21	140	240	23	20	1475.65	N
11/14/03	--	14	4.2	<0.40	7.4	9.3	28	<0.40	<0.40	<0.40	41	6.6	48	35	<1.0	18.6	6.9	NA	NA	NA	NA	NA	NA	NA	NA	NA	NA	NA	NA	1475.31	N
11/14/03	(Dup)	15	3.6	<0.40	7.4	9.1	27	<0.40	<0.40	<0.40	40	6.1	55	35	<1.0	18.6	7.1	NA	NA	NA	NA	NA	NA	NA	NA	NA	NA	NA	NA	1475.31	N
05/19/04	--	1	33	<0.20	10	<0.20	23	<0.20	<0.20	<0.20	22	13	46	18	<0.50	62	13	<5.8	44	330	<0.53	<0.33	64	290	100	250	600	210	250	1475.31	Y
11/10/04	--	11	5.6	<0.20	8.1	12	41	<0.20	<0.20	<0.20	50	9.6	63	31	<0.50	21.5	25	NA	NA	NA	NA	NA	NA	NA	NA	NA	NA	NA	NA	1475.43	Y
11/10/04	(Dup)	8	7	<0.20	9.6	11	34	<0.20	<0.20	<0.20	45	9.8	58	31	<0.50	32.4	35	NA	NA	NA	NA	NA	NA	NA	NA	NA	NA	NA	NA	1475.43	Y
05/04/05	--[1]	8.6	9.5	<0.20	16	7.4	17	<0.20	<0.20	<0.20	26	7.7	44	21	<0.50	31	59	30	39	73	6.9	0.84	110	490	120	220	450	210	73	1475.37	N
05/04/05	(Dup)[2]	8.8	9	<0.20	18	7.3	17	<0.20	<0.20	<0.20	28	10	48	22	<0.50	29.8	130	16	34	230	2.1	0.53	5.6	300	64	130	250	110	37	1475.37	N
11/29/05	--	<0.80	32	<0.80	7.4	<0.80	<0.80	<0.80	<0.80	<0.80	23	12	38	23	<2.0	58	100	NA	NA	NA	NA	NA	NA	NA	NA	NA	NA	NA	NA	1475.16	Y

Footnote:
Unless otherwise noted, all units in ug/L.
ES - Enforcement Standard
PAL - Preventive Action Limit
Bold ed Value - Over Enforcement Standard
Underlined Value - Over Preventive Action Limit
N - No
NA - Not Analyzed (For Water Level: Not Available)
NS - No Standard Specified
Y - Yes
[1]Benzo(k)fluoranthene detected at 2.2 ug/L.
[2]Methylene Chloride detected at 3.0 J ug/L.
[3]Benzo(k)fluoranthene detected at 0.25 ug/L.
[4]Methylene Chloride detected at 3.1 J ug/L.

Table 1: Groundwater Analytical Results
Former Kraft Facility, Antigo, Wisconsin

Parameter		Benzene	Ethylbenzene	Toluene	Tetrachloroethene	Xylenes	1,2-Dichlorobenzene	Naphthalene	n-Butylbenzenes	sec-Butylbenzenes	DRO (mg/l)	Benzo(a)Pyrene	Benzo(b)Fluoranthene	Fluorene	Phenanthrene	Water Elevation
NR140	ES	5	700	1,000	5	10,000	600	40	NS	NS	NS	0.2	0.2	400	NS	--
NR140	PAL	0.5	140	200	0.5	1,000	60	8	NS	NS	NS	0.02	0.02	80	NS	--
---- MW-7 ----																
08/20/93	--	<25	100	<25	<25	120	<25	260	<0.25	<0.25	18	<0.20	<0.050	13	56	NA
---- MW-8 ----																
08/20/93	--	<1.0	<1.0	<1.0	<1.0	<3.0	<1.0	1.1	<0.25	<0.25	<0.10	<0.20	<0.050	<0.40	0.46	NA
11/16/94	--	<1.0	<1.0	<1.0	<1.0	<1.0	<1.0	<10.0	<0.25	<0.25	<0.10	<10.0	<10.0	<10.0	<10.0	1475.92
02/09/95	--	<1.0	<1.0	<1.0	<1.0	<2.0	<1.0	NA	<0.25	<0.25	<0.10	NA	NA	NA	NA	1475.29
05/23/95	--	<1.0	<1.0	<1.0	<1.0	<2.0	<1.0	NA	<0.25	<0.25	<0.10	NA	NA	NA	NA	1475.98
08/03/95	--	<1.0	<1.0	<1.0	<1.0	<2.0	<1.0	NA	<0.25	<0.25	<0.10	NA	NA	NA	NA	1476.73
08/05/96	--	<1.0	<1.0	<1.0	<1.0	<2.0	<1.0	NA	<0.25	<0.25	<0.10	NA	NA	NA	NA	1476.04
10/31/96	--	<1.0	<1.0	<1.0	<1.0	<2.0	<1.0	NA	<0.25	<0.25	<0.10	NA	NA	NA	NA	NA
05/23/97	--	<1.0	<1.0	<1.0	<1.0	<2.0	<1.0	NA	<0.25	<0.25	<0.10	NA	NA	NA	NA	1476.10
09/06/97	--	<1.0	<1.0	<1.0	<1.0	<2.0	<1.0	NA	<0.25	<0.25	<0.10	NA	NA	NA	NA	1475.56
04/29/98	--	<1.0	<1.0	<1.0	<1.0	<2.0	<1.0	<10	<0.25	<0.25	<0.10	<10	<10	<10	<10	1475.87
04/28/00	--	<0.10	<0.25	<0.10	<0.25	<0.25	<0.25	<0.25	<0.25	<0.25	<0.10	NA	NA	NA	NA	1474.82
---- MW-9 ----																
08/20/93	--	<1.0	33	<1.0	<1.0	4.6	<1.0	82	<0.25	<0.25	1.6	<0.20	<0.050	<0.40	9.5	NA
11/16/94	--	<1.0	<1.0	<1.0	<1.0	<1.0	<1.0	<10.0	<0.25	<0.25	0.72	<10.0	<10.0	<10.0	<10.0	1476.30
02/09/95	--	<1.0	<1.0	<1.0	<1.0	<2.0	<1.0	NA	<0.25	<0.25	0.29	NA	NA	NA	NA	1475.92
08/03/95	--	<1.0	<1.0	<1.0	<1.0	<2.0	<1.0	NA	<0.25	<0.25	0.22	NA	NA	NA	NA	1476.24
12/05/95	--	<1.0	<1.0	<1.0	<1.0	<2.0	<1.0	<10.0	<0.25	<0.25	0.18	<10.0	<10.0	<10.0	<10.0	1476.47
05/15/95	--	<1.0	<1.0	<1.0	<1.0	<2.0	<1.0	NA	<0.25	<0.25	0.16	NA	NA	NA	NA	1476.89
08/05/96	--	<1.0	<1.0	<1.0	<1.0	<2.0	<1.0	NA	<0.25	<0.25	<0.10	NA	NA	NA	NA	1476.68
10/31/96	--	<1.0	<1.0	<1.0	<1.0	<2.0	<1.0	NA	<0.25	<0.25	<0.10	NA	NA	NA	NA	1476.90
03/03/97	--	<1.0	<1.0	<1.0	<1.0	<2.0	<1.0	<10.0	<0.25	<0.25	<0.10	<10.0	<10.0	<10.0	<10.0	1476.28
05/23/97	--	<1.0	<1.0	<1.0	<1.0	<2.0	<1.0	NA	<0.25	<0.25	<0.10	NA	NA	NA	NA	1476.61
09/06/97	--	<1.0	<1.0	<1.0	<1.0	<2.0	<1.0	NA	<0.25	<0.25	<0.10	NA	NA	NA	NA	1476.32
04/29/98	--	<1.0	<1.0	<1.0	<1.0	<2.0	<1.0	<10.0	<0.25	<0.25	<0.10	<10.0	<10.0	<10.0	<10.0	1476.46
11/11/98	--	<1.0	<1.0	<1.0	<1.0	<2.0	<1.0	<10.0	<0.25	<0.25	0.16	<10.0	<10.0	<10.0	<10.0	1474.74
10/20/99	--	<0.10	<1.0	<0.10	<1.0	<0.25	<0.25	<0.25	<0.25	<0.25	NA	<0.027	<0.043	<0.029	<0.014	1476.20
11/15/99	--	NA	NA	NA	NA	NA	NA	NA	<0.25	<0.25	<0.10	NA	NA	NA	NA	NA
04/25/00	--	<0.10	<0.25	<0.10	<0.25	<0.25	<0.25	<0.25	<0.25	<0.25	0.2	NA	NA	NA	NA	1475.99
11/14/00	--	<0.10	<0.25	<0.10	<0.25	<0.25	<0.25	<0.25	<0.25	<0.25	<0.10	<0.028	<0.044	<0.030	<0.014	1475.98
05/02/01	--	<0.10	<0.25	<0.10	<0.25	<0.25	<0.25	<0.25	<0.25	<0.25	<0.10	NA	NA	NA	NA	1476.26
12/11/01	--	<0.44	<0.50	<0.40	<0.41	<1.31	<0.36	0.64	<0.25	<0.25	<0.10	NA	NA	NA	NA	1475.76
05/02/02	--	<0.10	<0.25	<0.10	<0.25	<0.25	<0.25	<0.25	<0.25	<0.25	<0.10	<0.14	<0.042	<0.15	<0.021	1476.50
11/05/02	--	<0.10	<0.25	<0.10	<0.25	<0.25	<0.25	<0.25	<0.25	<0.25	<0.10	NA	NA	NA	NA	1477.51
05/08/03	--	<0.25	<0.50	<0.25	0.41	<0.50	<0.25	<0.25	<0.25	<0.25	<0.10	<0.033	<0.045	<0.064	<0.020	1477.20
11/13/03	--	<0.20	<0.50	<0.25	<0.20	<0.50	<0.20	<0.25	<0.25	0.36	<0.10	NA	NA	NA	NA	1476.83
05/18/04	--	<0.20	<0.50	<0.20	<0.50	<0.50	<0.20	<0.25	<0.20	<0.25	0.2	<0.033	<0.054	<0.065	<0.020	1477.27
11/09/04	--	<0.20	<0.50	<0.20	<0.50	<0.50	<0.20	<0.25	<0.20	0.27	<1.0	NA	NA	NA	NA	1476.15
05/04/05	--	<0.20	<0.50	<0.20	<0.50	<0.50	<0.20	<0.25	<0.20	<0.25	<0.10	<0.032	<0.098	<0.062	<0.030	1476.15
11/29/05	--	<0.20	<0.50	<0.20	<0.50	<0.50	<0.20	<0.25	<0.20	<0.25	<0.10	NA	NA	NA	NA	1476.21
---- MW-10 ----																
04/28/00	--	<0.10	<0.25	<0.10	<0.25	<0.25	<0.25	<0.25	<0.25	<0.25	<0.10	NA	NA	NA	NA	1476.09

Footnotes:
Unless otherwise noted, all values in ug/L
ES - Enforcement Standard
PAL - Preventive Action Limit
Bolded Value - Exceeds ES
Underlined Value - Exceeds PAL
NA - Not Analyzed or Not Available
NS - no standard established

Table 1: Groundwater Analytical Results
Former Kraft Facility, Antigo, Wisconsin

Parameter		Benzene	Ethylbenzene	Toluene	Tetrachloroethene	Xylenes	1,2-Dichlorobenzene	Naphthalene	n-Butylbenzenes	sec-Butylbenzenes	DRO (mg/l)	Benzo(a)Pyrene	Benzo(b)Fluoranthene	Fluorene	Phenanthrene	Water Elevation
NR140	ES	5	700	1,000	5	10,000	600	40	NS	NS	NS	0.2	0.2	400	NS	--
NR140	PAL	0.5	140	200	0.5	1,000	60	8	NS	NS	NS	0.02	0.02	80	NS	--
MW-11																
12/09/93	--	<1.0	<1.0	<1.0	<1.0	<1.0	<1.0	<2.0	<0.25	<0.25	<0.10	<0.1	<0.1	<2.0	<2.0	1474.13
11/16/94	--	<1.0	<1.0	<1.0	<1.0	<1.0	<1.0	<10.0	<0.25	<0.25	<0.10	<10.0	<10.0	<10.0	<10.0	1474.10
02/09/95	--	<1.0	<1.0	<1.0	<1.0	<2.0	<1.0	NA	<0.25	<0.25	<0.10	NA	NA	NA	NA	NA
05/23/95	--	<1.0	<1.0	<1.0	<1.0	<2.0	<1.0	NA	<0.25	<0.25	<0.10	NA	NA	NA	NA	1473.74
08/03/95	--	<1.0	<1.0	<1.0	<1.0	<2.0	<1.0	NA	<0.25	<0.25	<0.10	NA	NA	NA	NA	1473.92
12/04/95	--	<1.0	<1.0	<1.0	<1.0	<2.0	<1.0	<0.10	<0.25	<0.25	<0.10	<0.10	<0.10	<0.10	<0.10	1474.17
05/15/96	--	<1.0	<1.0	<1.0	<1.0	<2.0	<1.0	NA	<0.25	<0.25	<0.10	NA	NA	NA	NA	1474.60
08/05/96	--	<1.0	<1.0	<1.0	<1.0	<2.0	<1.0	NA	<0.25	<0.25	<0.10	NA	NA	NA	NA	1474.16
10/31/96	--	<1.0	<1.0	<1.0	<1.0	<2.0	<1.0	NA	<0.25	<0.25	<0.10	NA	NA	NA	NA	1474.44
03/04/97	--	<1.0	<1.0	<1.0	<1.0	<2.0	<1.0	<0.10	<0.25	<0.25	<0.10	<0.10	<0.10	<0.10	<0.10	1473.92
05/23/97	--	<1.0	<1.0	<1.0	<1.0	<2.0	<1.0	NA	<0.25	<0.25	<0.10	NA	NA	NA	NA	1474.20
09/06/97	--	<1.0	<1.0	<1.0	<1.0	<2.0	<1.0	NA	<0.25	<0.25	<0.10	NA	NA	NA	NA	1473.73
04/29/98	--	<1.0	<1.0	<1.0	<1.0	<2.0	<1.0	<0.10	<0.25	<0.25	<0.10	<0.10	<0.10	<0.10	<0.10	1473.93
11/11/98	--	<1.0	<1.0	<1.0	<1.0	<2.0	<1.0	<0.10	<0.25	<0.25	<0.10	<0.10	<0.10	<0.10	<0.10	1472.40
10/25/99	--	<0.10	<0.25	<0.10	<0.25	<0.25	<0.25	<0.10	<0.25	<0.25	NA	<0.027	<0.043	<0.029	<0.014	1473.34
11/14/99	--	NA	NA	NA	<0.25	NA	NA	NA	<0.25	<0.25	<0.10	NA	NA	NA	NA	NA
04/26/00	--	<0.10	<0.25	<0.10	<0.25	<0.25	<0.25	<0.25	<0.25	<0.25	<0.10	NA	NA	NA	NA	1473.27
11/14/00	--	<0.10	<0.25	<0.10	<0.25	<0.25	<0.25	0.4	<0.25	<0.25	<0.10	<0.029	<0.046	<0.031	<0.015	1473.34
05/02/01	--	<0.10	<0.25	<0.10	<0.25	<0.25	<0.25	<0.25	<0.25	<0.25	<0.10	NA	NA	NA	NA	1473.58
05/07/02	--	<0.10	<0.25	<0.10	<0.25	<0.25	<0.25	<0.25	<0.25	<0.25	<0.10	<0.14	<0.043	<0.15	<0.021	1473.84
11/06/02	--	<0.10	<0.25	<0.10	<0.25	0.37	<0.25	0.37	<0.25	<0.25	0.42	NA	NA	NA	NA	1473.74
05/14/03	--	<0.25	<0.50	<0.25	<0.25	<0.50	<0.25	<0.25	<0.25	<0.25	<0.10	<0.033	<0.045	<0.064	<0.020	1473.63
11/13/03	--	<0.20	<0.50	<0.25	<0.20	<0.50	<0.20	<0.25	<0.25	<0.25	<0.10	NA	NA	NA	NA	1473.24
05/14/04	--	<0.20	<0.50	<0.25	<0.50	<0.50	<0.20	<0.25	<0.20	<0.25	0.19	<0.082	<0.13	<0.16	<0.050	1473.61
11/09/04	--	<0.20	<0.50	<0.20	<0.50	<0.50	<0.20	<0.25	<0.20	<0.25	0.19	NA	NA	NA	NA	1473.40
05/04/05	--	<0.20	<0.50	<0.25	<0.50	<0.50	<0.20	<0.25	<0.20	<0.25	<0.10	<0.080	<0.24	<0.16	<0.075	1473.58
11/29/05	*	<0.20	<0.50	<0.20	<0.50	<0.50	<0.20	<0.25	<0.20	<0.25	<0.10	NA	NA	NA	NA	1473.67
MW-12																
05/23/95	--	14.3	<1.0	<1.0	<1.0	<2.0	3.8	NA	<0.25	<0.25	<0.10	NA	NA	NA	NA	1473.40
08/03/95	--	40	<1.0	1.3	<1.0	<2.0	<1.0	NA	<0.25	<0.25	<0.10	NA	NA	NA	NA	1473.55
12/04/95	--	7.3	<1.0	<1.0	<1.0	<2.0	<1.0	<10	<0.25	<0.25	<0.10	<10	<10	<10	<10	1473.75
05/15/96	--	17.6	<1.0	<1.0	<1.0	<2.0	<1.0	NA	<0.25	<0.25	<0.10	NA	NA	NA	NA	1473.99
08/05/96	--	<1.0	<1.0	<1.0	<1.0	<2.0	<1.0	NA	<0.25	<0.25	<0.10	NA	NA	NA	NA	1473.75
10/31/96	--	<1.0	<1.0	<1.0	<1.0	<2.0	<1.0	NA	<0.25	<0.25	<0.10	NA	NA	NA	NA	1474.01
03/04/97	--	<1.0	<1.0	<1.0	<1.0	<2.0	<1.0	<5.0	<0.25	<0.25	<0.10	<5.0	<5.0	<5.0	<5.0	1473.39
05/23/97	--	<1.0	<1.0	<1.0	<1.0	<2.0	<1.0	NA	<0.25	<0.25	<0.10	NA	NA	NA	NA	1473.78
09/06/97	--	<1.0	<1.0	<1.0	<1.0	<2.0	<1.0	NA	<0.25	<0.25	<0.10	NA	NA	NA	NA	1473.97
MW-13																
12/09/93	--	<1.0	<1.0	15	<1.0	<2.0	<1.0	<2.0	<0.25	<0.25	<0.1	<0.1	<0.1	<2.0	<2..0	1473.82
11/16/94	--	<1.0	<1.0	<1.0	<1.0	<1.0	<1.0	<10.0	<0.25	<0.25	0.1	<10.0	<10.0	<10.0	<10.0	1473.82
04/[illegible]/95	--	<1.0	<1.0	<1.0	<1.0	<2.0	<1.0	<10.0	<0.25	<0.25	0.16	<10.0	<10.0	<10.0	<10.0	1473.80
05/14/03	--	<0.25	<0.50	<0.25	<0.25	<0.50	<0.25	<0.25	<0.25	<0.25	0.47	<0.033	<0.045	<0.064	<0.020	1473.91
11/13/03	--	<0.20	<0.50	<0.25	<0.20	<0.50	<0.20	<0.25	<0.25	<0.25	<0.10	NA	NA	NA	NA	1472.79
MW-14																
12/09/93	--	<1.0	<1.0	19	<1.0	<2.0	<1.0	<2.0		<0.25	<0.1	<0.1	<0.1	<2.0	<2..0	1475.53
11/16/94	--	<1.0	<1.0	<1.0	<1.0	<1.0	<1.0	<10.0		<0.25	0.12	<10.0	<10.0	<10.0	<10.0	1475.55
05/23/95	--	<1.0	<1.0	<1.0	<1.0	<2.0	<1.0	NA		<0.25	<0.10	NA	NA	NA	NA	1475.29
08/03/95	--	<1.0	<1.0	<1.0	<1.0	<2.0	<1.0	NA		<0.25	<0.10	NA	NA	NA	NA	1475.45
12/04/95	--	<1.0	<1.0	<1.0	<1.0	<2.0	<1.0	<10.		<0.25	<0.10	<10	<10	<10	<10	1475.49
05/15/96	--	<1.0	<1.0	<1.0	<1.0	<2.0	<1.0	NA		<0.25	<0.10	NA	NA	NA	NA	1475.97
08/05/96	--	<1.0	<1.0	<1.0	<1.0	<2.0	<1.0	NA		<0.25	<0.10	NA	NA	NA	NA	1475.41
10/31/96	--	<1.0	<1.0	<1.0	<1.0	<2.0	<1.0	NA		<0.25	<0.10	NA	NA	NA	NA	1475.80
03/04/97	--	<1.0	<1.0	<1.0	<1.0	<2.0	<1.0	<10.		<0.25	<0.10	<10	<10	<10	<10	1475.33
05/23/97	--	<1.0	<1.0	<1.0	<1.0	<2.0	<1.0	NA		<0.25	<0.10	NA	NA	NA	NA	1475.68
09/06/97	--	<1.0	<1.0	<1.0	<1.0	<2.0	<1.0	NA		<0.25	<0.10	NA	NA	NA	NA	1475.27
04/29/98	--	<1.0	<1.0	<1	<1.0	<2.0	<1.0	<10.		<0.25	<0.10	<10	<10	<10	<10	1475.44
11/11/98	--	<1.0	<1.0	<1.0	<1.0	<2.0	<1.0	<10.		<0.25	0.15	<10	<10	<10	<10	NA
04/[illegible]/99	--	<0.10	<0.25	<0.10	<0.25	<0.25	<0.25	<0.25		<0.25	<0.10	NA	NA	NA	NA	1474.77

* Methylene chloride detected at 3.4 J ug/l in MW-11 on 11/05
** MTBE detected at 1.1 J ug/l and 1,2,4 trimethylbenzene detected 0.21 J ug/l in MW-9 on 11/05

Footnotes:
Unless otherwise noted, all values in ug/L
ES - Enforcement Standard
PAL - Preventive Action Limit
Bolded Value - Exceeds ES
Underlined Value - Exceeds PAL
NA - Not Analyzed or Not Available
NS - no standard established

Table 2 : Summary of Water Level Elevations

WELL ID	DATE	DTW (FEET)	DTP (FEET)	PROD. THICK. (FEET)	PROD. SP. GRAV.	CORR. DTW (FEET)	CORR. WAT. ELEV (FEET)	PRODUCT ELEVATION (FEET)
MW-2	12/07/93	8.15	---	0.00	0.00	8.15	1476.13	NA
	06/02/94	7.92	---	0.00	0.00	7.92	1476.36	NA
	11/16/94	7.98	---	0.00	0.00	7.98	1476.30	NA
	05/22/95	8.10	---	0.00	0.00	8.10	1476.18	NA
	08/02/95	7.90	---	0.00	0.00	7.90	1476.38	NA
	05/15/96	7.12	---	0.00	0.00	7.12	1477.16	NA
	08/06/96	6.84	---	0.00	0.00	6.84	1477.44	NA
	10/29/96	7.43	---	0.00	0.00	7.43	1476.85	NA
	05/23/97	7.58	---	0.00	0.00	7.58	1476.70	NA
	11/07/97	7.97	7.93	0.04	0.77	7.94	1476.34	1476.38
	04/30/98	7.78	7.74	0.04	0.77	7.75	1476.53	1476.57
	11/11/98	8.07	7.73	0.34	0.77	7.81	1476.47	1476.81
	05/10/99	7.60	---	0.00	0.00	7.60	1476.68	NA
	10/18/99	8.25	---	0.00	0.00	8.25	1476.03	NA
	11/15/00	8.40	8.39	0.01	0.77	8.39	1475.89	1475.90
	05/02/01	6.57	6.56	0.01	0.77	6.56	1477.72	1477.73
	12/19/01	8.28	---	0.00	0.00	8.28	1476.00	NA
	05/07/02	6.65	6.64	0.01	0.77	6.64	1477.64	1477.65
	11/07/02	6.78	---	0.00	0.00	6.78	1477.50	NA
	05/08/03	7.10	---	0.00	0.00	7.10	1477.18	NA
	11/13/03	7.42	---	0.00	0.00	7.42	1476.86	NA
	05/18/04	7.12	---	0.00	0.00	7.12	1477.16	NA
	11/10/04	7.24	---	0.00	0.00	7.24	1477.07	NA
	05/04/05	7.34	--	0.00	0.00	7.34	1476.97	NA
	11/29/05	7.18		0.00	0.00	7.18	1477.13	NA
MW-3	06/02/94	7.10	---	0.00	0.00	7.10	1477.21	NA
	11/16/94	8.05	---	0.00	0.00	8.05	1476.26	NA
	05/22/95	8.13	---	0.00	0.00	8.13	1476.18	NA
	08/02/95	8.04	---	0.00	0.00	8.04	1476.27	NA
	05/15/96	9.76	---	0.00	0.00	9.76	1474.55	NA
	08/06/96	7.66	---	0.00	0.00	7.66	1476.65	NA
	10/29/96	7.62	---	0.00	0.00	7.62	1476.69	NA
	05/23/97	7.68	---	0.00	0.00	7.68	1476.63	NA
	09/04/97	8.01	---	0.00	0.00	8.01	1476.30	NA
	11/07/97	8.02	---	0.00	0.00	8.02	1476.29	NA
	04/30/98	7.82	---	0.00	0.00	7.82	1476.49	NA
	11/11/98	9.64	---	0.00	0.00	9.64	1474.67	NA
	05/10/99	8.96	8.94	0.02	0.77	8.94	1475.37	1475.39
	10/18/99	8.27	---	0.00	0.00	8.27	1476.04	NA
	04/28/00	8.45	---	0.00	0.00	8.45	1475.86	NA
	11/15/00	8.41	8.40	0.01	0.77	8.40	1475.91	1475.92
	05/02/01	8.14	8.13	0.01	0.77	8.13	1476.18	1476.19
	12/19/01	8.50	---	0.00	0.00	8.50	1475.81	NA
	05/07/02	7.90	7.86	0.04	0.77	7.87	1476.44	1476.48
	11/06/02	7.81	---	0.00	0.00	7.81	1476.50	NA
	05/08/03	7.83	---	0.00	0.00	7.83	1476.48	NA
	11/13/03	8.42	---	0.00	0.00	8.42	1475.89	NA
	Well resurveyed							
	05/18/04	8.00	---	0.00	0.00	8.00	1476.32	NA
	11/10/04	8.14	---	0.00	0.00	8.14	1475.51	NA
	05/04/05	8.31		0.00	0.00	8.31	1475.34	NA
	11/29/05	8.16		0.00	0.00	8.16	1475.49	NA

Table 2 : Summary of Water Level Elevations

WELL ID	DATE	DTW (FEET)	DTP (FEET)	PROD. THICK. (FEET)	PROD. SP. GRAV.	CORR. DTW (FEET)	CORR. WAT. ELEV (FEET)	PRODUCT ELEVATION (FEET)
MW-4	12/07/93	7.55	---	0.00	0.00	7.55	1476.10	NA
	06/02/94	7.48	---	0.00	0.00	7.48	1476.17	NA
	11/16/94	7.48	---	0.00	0.00	7.48	1476.17	NA
	02/09/95	7.82	---	0.00	0.00	7.82	1475.83	NA
	05/22/95	7.63	---	0.00	0.00	7.63	1476.02	NA
	08/02/95	7.50	---	0.00	0.00	7.50	1476.15	NA
	12/04/95	7.40	---	0.00	0.00	7.40	1476.25	NA
	05/15/96	6.88	---	0.00	0.00	6.88	1476.80	NA
	08/05/96	7.26	---	0.00	0.00	7.26	1476.42	NA
	10/29/96	7.02	---	0.00	0.00	7.02	1476.66	NA
	03/03/97	7.68	---	0.00	0.00	7.68	1476.00	NA
	05/23/97	7.30	---	0.00	0.00	7.30	1476.38	NA
	09/04/97	7.66	---	0.00	0.00	7.66	1476.02	NA
	11/07/97	7.61	---	0.00	0.00	7.61	1476.07	NA
	04/29/98	7.44	---	0.00	0.00	7.44	1476.24	NA
	11/11/98	9.22	---	0.00	0.00	9.22	1474.46	NA
	05/10/99	7.55	7.54	0.01	0.77	7.54	1476.14	1476.15
	10/18/99	7.90	---	0.00	0.00	7.90	1475.78	NA
	04/28/00	7.98	---	0.00	0.00	7.98	1475.70	NA
	11/14/00	8.00	---	0.00	0.00	8.00	1475.68	NA
	05/02/01	7.70	---	0.00	1.77	7.70	1475.98	NA
	12/19/01	8.19	---	0.00	1.77	8.19	1475.49	NA
	05/07/02	7.34	---	0.00	0.00	7.34	1476.34	NA
	11/07/02	Well was pulled out during paving.						NA
MW-5	12/07/93	7.30	---	0.00	0.00	7.30	1476.01	NA
	06/02/94	7.17	---	0.00	0.00	7.17	1476.14	NA
	11/16/94	7.12	---	0.00	0.00	7.12	1476.19	NA
	05/22/95	7.33	---	0.00	0.00	7.33	1475.98	NA
	08/02/95	7.20	---	0.00	0.00	7.20	1476.11	NA
	05/15/96	6.54	---	0.00	0.00	6.54	1476.77	NA
	08/06/96	6.80	---	0.00	0.00	6.80	1476.51	NA
	10/29/96	6.80	---	0.00	0.00	6.80	1476.51	NA
	11/07/97	7.14	---	0.00	0.00	7.14	1476.17	NA
	04/29/98	7.04	---	0.00	0.00	7.04	1476.27	NA
	11/11/98	8.75	---	0.00	0.00	8.75	1474.56	NA
	05/10/99	7.17	---	0.00	0.00	7.17	1476.14	NA
	10/18/99	7.50	---	0.00	0.00	7.50	1475.81	NA
	04/28/00	7.57	---	0.00	0.00	7.57	1475.74	NA
	11/14/00	7.60	---	0.00	0.00	7.60	1475.71	NA
	05/02/01	7.19	---	0.00	0.77	7.19	1476.12	NA
	12/19/01	7.81	---	0.00	0.77	7.81	1475.50	NA
	05/07/02	7.02	---	0.00	0.00	7.02	1476.29	NA
	11/07/02	6.98	---	0.00	0.00	6.98	1476.33	NA
	05/08/03	7.12	---	0.00	0.00	7.12	1476.19	NA
	11/13/03	7.44	---	0.00	0.00	7.44	1475.87	NA
	Well resurveyed							NA
	05/18/04	7.30	---	0.00	0.00	7.30	1476.12	NA
	11/10/04	7.33	---	0.00	0.00	7.33	1475.98	NA
	05/04/05	7.43	---	0.00	0.00	7.43	1475.88	NA
	11/29/05	7.40	---	0.00	0.00	7.40	1475.91	NA

Table 2 : Summary of Water Level Elevations

WELL ID	DATE	DTW (FEET)	DTP (FEET)	PROD. THICK. (FEET)	PROD. SP. GRAV.	CORR. DTW (FEET)	CORR. WAT. ELEV (FEET)	PRODUCT ELEVATION (FEET)
MW-6	12/07/93	7.90	---	0.00	0.00	7.90	1475.41	NA
	06/02/94	8.19	7.35	0.84	0.77	7.54	1475.77	1476.61
	02/09/95	8.54	7.30	1.24	0.77	7.59	1475.72	1476.96
	05/22/95	8.50	7.62	0.88	0.77	7.82	1475.49	1476.37
	08/02/95	7.97	7.22	0.75	0.77	7.39	1475.92	1476.67
	12/05/95	8.00	7.20	0.80	0.77	7.38	1475.93	1476.73
	08/06/96	7.85	7.22	0.63	0.77	7.36	1475.95	1476.58
	05/23/97	7.78	7.53	0.25	0.77	7.59	1475.72	1475.97
	11/07/97	7.84	7.81	0.03	0.77	7.82	1475.49	1475.52
	04/30/98	7.83	7.54	0.29	0.77	7.61	1475.70	1475.99
	11/11/98	7.75	7.65	0.10	0.77	7.67	1475.64	1475.74
	05/10/99	7.83	---	0.00	0.00	7.83	1475.48	NA
	10/18/99	8.50	8.47	0.03	0.77	8.48	1474.83	1474.86
	11/15/00	8.65	8.45	0.20	0.77	8.50	1474.81	1475.01
	05/02/01	7.87	7.76	0.11	0.77	7.79	1475.52	1475.63
	12/19/01	8.71	---	0.00	0.00	8.71	1474.60	NA
	05/07/02	8.42	7.63	0.79	0.77	7.81	1475.50	1476.29
	11/07/02	8.48	7.69	0.79	0.77	7.87	1475.44	1476.23
	05/08/03	8.08	---	0.00	0.00	8.08	1475.23	NA
	11/14/03	8.31	---	0.00	0.00	8.31	1475.00	NA
	Well resurveyed							NA
	05/19/04	8.25	8.24	0.01	0.77	8.24	1475.50	1475.51
	11/10/04	8.15	8.13	0.02	0.77	8.13	1475.61	1475.63
	05/04/05	8.26	---	0.00	0.77	8.26	1475.48	NA
	11/29/05	8.33	8.31	0.02	0.77	8.31	1475.43	1475.45
MW-7	12/07/93	7.50	6.30	1.20	0.77	6.58	1475.43	1476.63
	06/02/94	6.84	6.15	0.69	0.77	6.31	1475.70	1476.39
	11/16/94	6.70	6.00	0.70	0.77	6.16	1475.85	1476.55
	02/09/95	7.14	6.10	1.04	0.77	6.34	1475.67	1476.71
	05/22/95	6.59	6.49	0.10	0.77	6.51	1475.50	1475.60
	08/02/95	6.19	6.18	0.01	0.77	6.18	1475.83	1475.84
	12/05/95	6.14	6.11	0.03	0.77	6.12	1475.89	1475.92
	08/06/96	6.86	6.41	0.45	0.77	6.51	1475.50	1475.95
	08/06/96	6.30	6.29	0.01	0.77	6.29	1475.72	1475.73
	11/07/97	6.62	6.60	0.02	0.77	6.60	1475.41	1475.43
	04/30/98	6.35	6.33	0.02	0.77	6.33	1475.68	1475.70
	11/11/98	6.41	6.31	0.10	0.77	6.33	1475.68	1475.78
	05/10/99	6.58	6.57	0.01	0.77	6.57	1475.44	1475.45
	12/19/01	Well could not be located.						0.00

Table 2 : Summary of Water Level Elevations

WELL ID	DATE	DTW (FEET)	DTP (FEET)	PROD. THICK. (FEET)	PROD. SP. GRAV.	CORR. DTW (FEET)	CORR. WAT. ELEV (FEET)	PRODUCT ELEVATION (FEET)
MW-7R	05/09/03	7.96	---	0.00	0.00	7.96	1475.65	NA
	11/14/03	8.30	---	0.00	0.00	8.30	1475.31	NA
	05/19/04	8.32	8.29	0.03	0.77	8.30	1475.31	1475.34
	11/10/04	8.33	8.14	0.19	0.77	8.18	1475.43	1475.62
	05/04/05	8.24	---	0.00	0.77	8.24	1475.37	NA
	11/29/05	8.60	8.44	0.16	0.77	8.48	1475.13	1475.29
MW-8	12/07/93	6.92	---	0.00	0.00	6.92	1475.50	NA
	06/02/94	6.54	---	0.00	0.00	6.54	1475.88	NA
	11/16/94	6.50	---	0.00	0.00	6.50	1475.92	NA
	02/09/95	7.13	---	0.00	0.00	7.13	1475.29	NA
	05/22/95	6.82	---	0.00	0.00	6.82	1475.60	NA
	08/02/95	5.69	---	0.00	0.00	5.69	1476.73	NA
	12/04/95	6.50	---	0.00	0.00	6.50	1475.92	NA
	05/15/95	5.78	---	0.00	0.00	5.78	1476.64	NA
	08/05/96	6.38	---	0.00	0.00	6.38	1476.04	NA
	05/23/97	6.32	---	0.00	0.00	6.32	1476.10	NA
	09/04/97	6.86	---	0.00	0.00	6.86	1475.56	NA
	11/06/97	6.83	---	0.00	0.00	6.83	1475.59	NA
	04/29/98	6.55	---	0.00	0.00	6.55	1475.87	NA
	05/10/99	6.59	6.58	0.01	0.77	6.58	1475.54	1475.55
	10/19/99	7.10	---	0.00	0.00	7.10	1475.02	NA
	04/28/00	7.30	---	0.00	0.00	7.30	1474.82	NA
	05/02/01	6.87	---	0.00	0.00	6.87	1475.55	NA
	12/19/01	7.65	---	0.00	0.00	7.65	1474.77	NA
	05/07/02	6.23	---	0.00	0.00	6.23	1476.19	NA
	11/06/02	6.69	---	0.00	0.00	6.69	1475.73	NA
	05/09/03	6.22	---	0.00	0.00	6.22	1476.20	NA
	11/14/03	7.21	---	0.00	0.00	7.21	1475.21	NA
	Well resurveyed							NA
	05/19/04	6.47	---	0.00	0.00	6.47	1476.22	NA
	11/10/04	6.85	---	0.00	0.00	6.85	1475.84	NA
	05/04/05	6.98	---	0.00	0.00	6.98	1475.71	NA
	11/29/05	6.20	---	0.00	0.00	6.20	1476.49	NA

Table 2 : Summary of Water Level Elevations

WELL ID	DATE	DTW (FEET)	DTP (FEET)	PROD. THICK. (FEET)	PROD. SP. GRAV.	CORR. DTW (FEET)	CORR. WAT. ELEV (FEET)	PRODUCT ELEVATION (FEET)
MW-9	12/07/93	6.00	---	0.00	0.00	6.00	1476.12	NA
	06/02/94	5.86	---	0.00	0.00	5.86	1476.26	NA
	11/16/94	5.82	---	0.00	0.00	5.82	1476.30	NA
	02/09/95	6.20	---	0.00	0.00	6.20	1475.92	NA
	05/22/95	6.01	---	0.00	0.00	6.01	1476.11	NA
	08/02/95	5.88	---	0.00	0.00	5.88	1476.24	NA
	12/04/95	5.65	---	0.00	0.00	5.65	1476.47	NA
	05/15/95	5.23	---	0.00	0.00	5.23	1476.89	NA
	08/05/96	5.44	---	0.00	0.00	5.44	1476.68	NA
	10/29/96	5.22	---	0.00	0.00	5.22	1476.90	NA
	03/03/97	5.84	---	0.00	0.00	5.84	1476.28	NA
	05/23/97	5.51	---	0.00	0.00	5.51	1476.61	NA
	09/04/97	5.80	---	0.00	0.00	5.80	1476.32	NA
	11/07/97	5.82	---	0.00	0.00	5.82	1476.30	NA
	04/29/98	5.66	---	0.00	0.00	5.66	1476.46	NA
	11/11/98	7.38	---	0.00	0.00	7.38	1474.74	NA
	05/10/99	5.85	5.84	0.01	0.77	5.84	1476.28	1476.29
	10/18/99	6.10	---	0.00	0.00	6.10	1476.02	NA
	04/28/00	6.13	---	0.00	0.00	6.13	1475.99	NA
	11/14/00	6.14	---	0.00	0.00	6.14	1475.98	NA
	05/02/01	5.86	---	0.00	0.00	5.86	1476.26	NA
	12/19/01	6.36	---	0.00	0.00	6.36	1475.76	NA
	05/07/02	5.62	---	0.00	0.00	5.62	1476.50	NA
	11/06/02	5.61	---	0.00	0.00	5.61	1476.51	NA
	05/08/03	5.72	---	0.00	0.00	5.72	1476.40	NA
	11/13/03	6.29	---	0.00	0.00	6.29	1475.83	NA
	05/18/04	5.85	---	0.00	0.00	5.85	1476.27	NA
	11/09/04	5.97	---	0.00	0.00	5.97	1476.15	NA
	05/04/05	5.97	---	0.00	0.00	5.97	1476.15	NA
	11/29/05	5.91	---	0.00	0.00	5.91	1476.21	NA
MW-10	12/07/93	14.80	---	0.00	0.00	14.80	1476.22	NA
	06/02/94	14.62	---	0.00	0.00	14.62	1476.40	NA
	11/16/94	14.62	---	0.00	0.00	14.62	1476.40	NA
	05/22/95	14.71	---	0.00	0.00	14.71	1476.31	NA
	08/02/95	14.68	---	0.00	0.00	14.68	1476.34	NA
	05/15/96	14.02	---	0.00	0.00	14.02	1477.00	NA
	08/05/96	14.16	---	0.00	0.00	14.16	1476.86	NA
	10/29/96	14.26	---	0.00	0.00	14.26	1476.76	NA
	05/23/97	14.23	---	0.00	0.00	14.23	1476.79	NA
	09/04/97	14.51	---	0.00	0.00	14.51	1476.51	NA
	11/07/97	14.52	---	0.00	0.00	14.52	1476.50	NA
	04/29/98	14.42	---	0.00	0.00	14.42	1476.60	NA
	04/28/00	14.93	---	0.00	0.00	14.93	1476.09	NA
	11/14/00	14.96	---	0.00	0.00	14.96	1476.06	NA
	05/02/01	14.65	---	0.00	0.00	14.65	1476.37	NA
	12/19/01	15.08	---	0.00	0.00	15.08	1475.94	NA
	05/07/02	14.55	---	0.00	0.00	14.55	1476.47	NA
	11/06/02	14.39	---	0.00	0.00	14.39	1476.63	NA
	05/09/03	14.46	---	0.00	0.00	14.46	1476.56	NA
	11/14/03	14.90	---	0.00	0.00	14.90	1476.12	NA
	Well resurveyed							NA
	05/19/04	14.42	---	0.00	0.00	14.42	1476.59	NA
	11/10/04	14.65	---	0.00	0.00	14.65	1476.36	NA
	05/04/05	14.78	---	0.00	0.00	14.78	1476.23	NA
	11/29/05	14.74	---	0.00	0.00	14.74	1476.27	NA

Table 2 : Summary of Water Level Elevations

WELL ID	DATE	DTW (FEET)	DTP (FEET)	PROD. THICK. (FEET)	PROD. SP. GRAV.	CORR. DTW (FEET)	CORR. WAT. ELEV (FEET)	PRODUCT ELEVATION (FEET)
MW-11	12/07/93	4.47	---	0.00	0.00	4.47	1474.13	NA
	11/16/94	4.50	---	0.00	0.00	4.50	1474.10	NA
	05/22/95	4.86	---	0.00	0.00	4.86	1473.74	NA
	08/02/95	4.68	---	0.00	0.00	4.68	1473.92	NA
	12/04/95	4.43	---	0.00	0.00	4.43	1474.17	NA
	05/15/96	4.00	---	0.00	0.00	4.00	1474.60	NA
	08/05/96	4.44	---	0.00	0.00	4.44	1474.16	NA
	10/29/96	4.16	---	0.00	0.00	4.16	1474.44	NA
	03/04/97	4.68	---	0.00	0.00	4.68	1473.92	NA
	05/23/97	4.40	---	0.00	0.00	4.40	1474.20	NA
	09/09/97	4.87	---	0.00	0.00	4.87	1473.73	NA
	11/06/97	4.88	---	0.00	0.00	4.88	1473.72	NA
	04/29/98	4.67	---	0.00	0.00	4.67	1473.93	NA
	11/11/98	6.20	---	0.00	0.00	6.20	1472.40	NA
	05/11/99	4.82	---	0.00	0.00	4.82	1473.78	NA
	10/18/99	5.26	---	0.00	0.00	5.26	1473.34	NA
	04/28/00	5.33	---	0.00	0.00	5.33	1473.27	NA
	11/14/00	5.26	---	0.00	0.00	5.26	1473.34	NA
	05/02/01	5.02	---	0.00	0.00	5.02	1473.58	NA
	12/19/01	Well could not be located.						NA
	05/06/02	3.76	---	0.00	0.00	3.76	1474.84	NA
	11/06/02	4.86	---	0.00	0.00	4.86	1473.74	NA
	05/08/03	4.97	---	0.00	0.00	4.97	1473.63	NA
	11/13/03	5.36	---	0.00	0.00	5.36	1473.24	NA
	05/18/04	4.99	---	0.00	0.00	4.99	1473.61	NA
	11/09/04	5.20	---	0.00	0.00	5.20	1473.40	NA
	05/04/05	5.02	---	0.00	0.00	5.02	1473.58	NA
	11/29/05	4.93	---	0.00	0.00	4.93	1473.67	NA
MW-12	12/07/93	3.23	---	0.00	0.00	3.23	1473.90	NA
	05/22/95	3.73	---	0.00	0.00	3.73	1473.40	NA
	08/02/95	3.60	---	0.00	0.00	3.60	1473.53	NA
	12/04/95	3.38	---	0.00	0.00	3.38	1473.75	NA
	05/15/96	3.14	---	0.00	0.00	3.14	1473.99	NA
	08/05/96	3.38	---	0.00	0.00	3.38	1473.75	NA
	10/29/96	3.12	---	0.00	0.00	3.12	1474.01	NA
	03/04/97	3.74	---	0.00	0.00	3.74	1473.39	NA
	05/23/97	3.35	---	0.00	0.00	3.35	1473.78	NA
	09/04/97	3.76	---	0.00	0.00	3.76	1473.37	NA
	11/06/97	3.71	---	0.00	0.00	3.71	1473.42	NA
	04/29/98	Well could not be located.						NA
	12/19/01	Well could not be located.						NA
	05/07/02	Well is filled with gravel.						NA
	11/10/04	Well Abandoned, Overdrilled full depth						NA

Table 2 : Summary of Water Level Elevations

WELL ID	DATE	DTW (FEET)	DTP (FEET)	PROD. THICK. (FEET)	PROD. SP. GRAV.	CORR. DTW (FEET)	CORR. WAT. ELEV (FEET)	PRODUCT ELEVATION (FEET)
MW-13	12/07/93	3.14	---	0.00	0.00	3.14	1473.82	NA
	11/16/94	3.14	---	0.00	0.00	3.14	1473.82	NA
	05/22/95	3.39	---	0.00	0.00	3.39	1473.57	NA
	08/02/95	3.28	---	0.00	0.00	3.28	1473.68	NA
	08/05/96	3.04	---	0.00	0.00	3.04	1473.92	NA
	11/06/97	3.51	---	0.00	0.00	3.51	1473.45	NA
	04/29/98	3.16	---	0.00	0.00	3.16	1473.80	NA
	05/11/99	3.50	3.43	0.07	0.77	3.45	1473.51	1473.58
	11/14/00	3.68	---	0.00	0.00	3.68	1473.28	NA
	12/19/01	Well could not be located.						NA
	05/07/02	Well could not be located.						NA
	11/07/02	Well could not be located.						NA
	05/08/03	3.05	---	0.00	0.00	3.05	1473.91	NA
	11/13/03	4.17	---	0.00	0.00	4.17	1472.79	NA
	05/18/04	Well could not be located.						NA
	11/10/04	Well could not be located.						NA
	05/04/05	Baler stuck in well, could not sample						NA
	11/29/05	Well could not be found						NA
MW-14	12/07/93	5.00	---	0.00	0.00	5.00	1475.53	NA
	11/16/94	4.98	---	0.00	0.00	4.98	1475.55	NA
	05/22/95	5.24	---	0.00	0.00	5.24	1475.29	NA
	08/02/95	5.08	---	0.00	0.00	5.08	1475.45	NA
	12/04/95	5.04	---	0.00	0.00	5.04	1475.49	NA
	05/15/96	4.56	---	0.00	0.00	4.56	1475.97	NA
	08/05/96	5.12	---	0.00	0.00	5.12	1475.41	NA
	10/29/96	4.73	---	0.00	0.00	4.73	1475.80	NA
	03/03/97	5.20	---	0.00	0.00	5.20	1475.33	NA
	05/23/97	4.85	---	0.00	0.00	4.85	1475.68	NA
	09/04/97	5.26	---	0.00	0.00	5.26	1475.27	NA
	11/06/97	5.29	---	0.00	0.00	5.29	1475.24	NA
	04/29/98	5.09	---	0.00	0.00	5.09	1475.44	NA
	05/10/99	5.27	5.26	0.01	0.77	5.26	1475.27	1475.28
	10/18/99	5.70	---	0.00	0.00	5.70	1474.83	NA
	04/28/00	5.76	---	0.00	0.00	5.76	1474.77	NA
	05/02/01	5.24	---	0.00	0.00	5.24	1475.29	NA
	12/19/01	5.98	---	0.00	0.00	5.98	1474.55	NA
	05/06/02	4.07	---	0.00	0.00	4.07	1476.46	NA
	11/07/02	5.09	---	0.00	0.00	5.09	1475.44	NA
	05/09/03	5.15	---	0.00	0.00	5.15	1475.38	NA
	11/14/03	Well filled with gravel.						
	11/10/04	Well Abandoned, Overdrilled full depth						

NOTES:

TOC ELEV. - Elevation at the top of the PVC wll casing relative to mean sea level

DTW - depth to water

DTP - Depth to separate-phase hydrocarbon product

PROD.THICK. - Separate-phase hydrocarbon thickness.

PROD. SP. GRAV. - Estimated specific gravity of the separate-phase hydrocarbon product.

CORR. DTW. - Depth to water corrected for product/water density difference.

CORR. WAT.ELEV. - Elevation of the water table using the corrected depth to water.

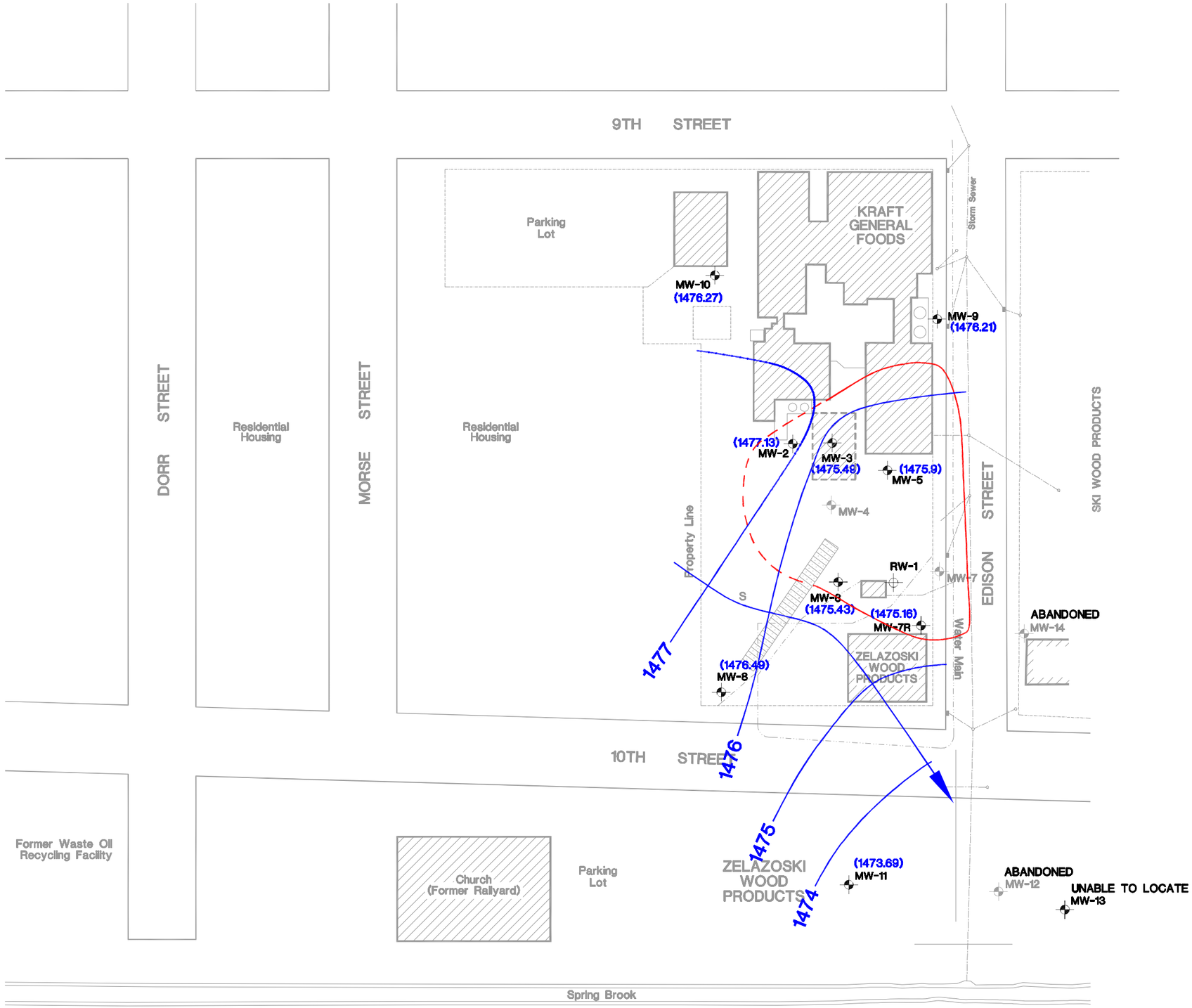

EXPLANATION

MW-14	MONITOR WELL LOCATION AND DESIGNATION
RW-1	RECOVERY WELL LOCATION AND DESIGNATION
1474	GROUND WATER CONTOUR (ft. msl)
	APPROXIMATE EXTENT OF GROUNDWATER IMPACTS
(1473.58)	WATER TABLE ELEVATION
MW-4	FORMER LOCATION OF MONITORING WELL

N

SCALE

0 160

Feet

FORMER KRAFT FACILITY ANTIGO, WISCONSIN	DATE: 5-15-06
	DESIGNED: HJW
	CHECKED: KFL
GROUNDWATER FLOW DIRECTION MAP	APPROVED: DLM
	DRAWN: HJW
	PROJ.: 4604.006
GeoTrans, Inc. A TETRA TECH COMPANY	Figure 3

S:\CAD\Kraft\4604.006\Closure\4604006Fig3.dwg 05/15/2006 13:24:60

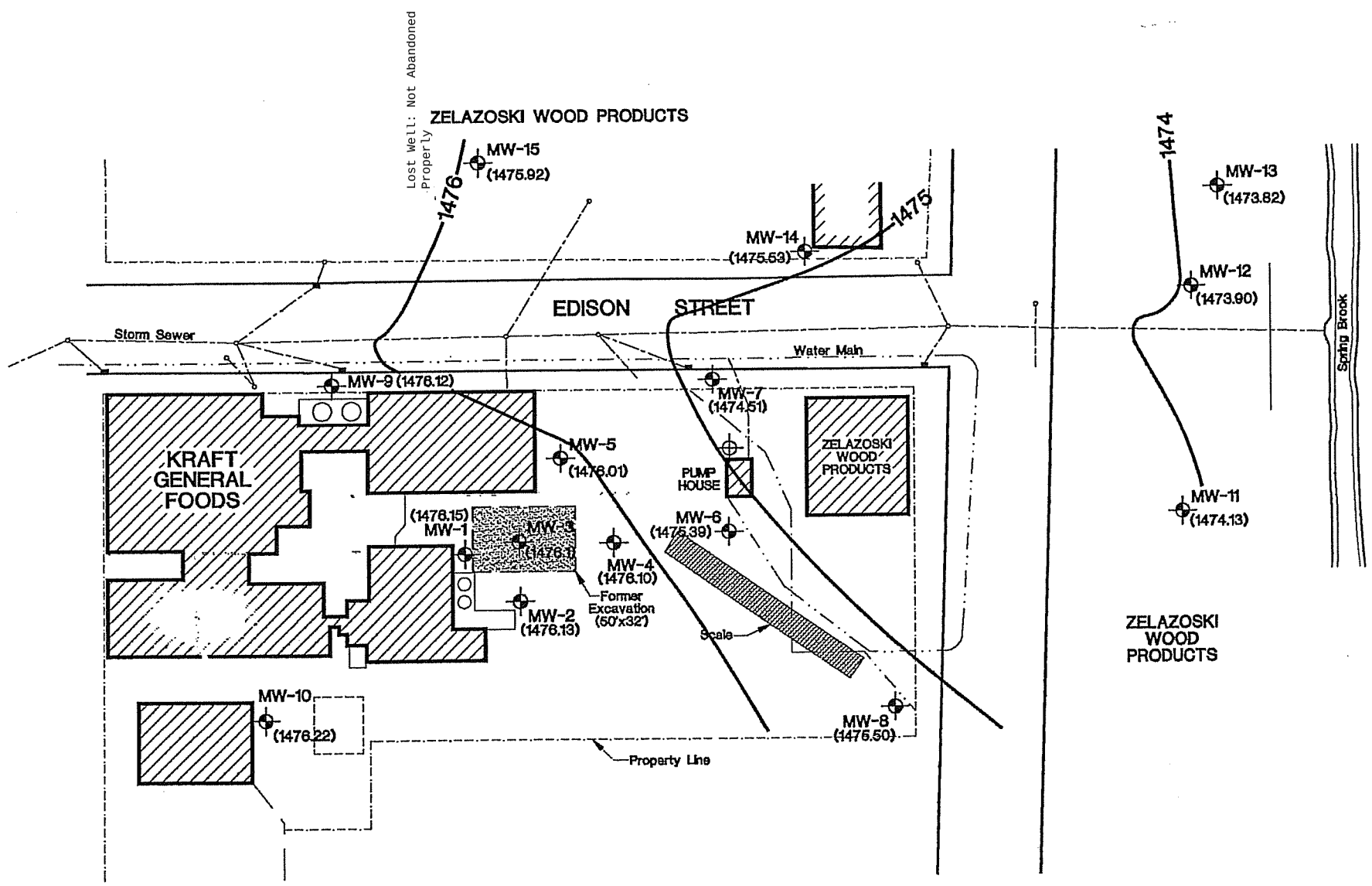

EXPLANATION

MW-14 (1475.53) — MONITOR WELL LOCATION, DESIGNATION, AND GROUND WATER ELEVATION (ft.msl)

1474 — GROUND WATER CONTOUR (ft.msl)

N

SCALE

0 — 150

Feet

FORMER KRAFT FACILITY ANTIGO, WISCONSIN	DATE: 01/31/95
WATER TABLE MAP (December, 1993)	DESIGNED: RAG CHECKED: BK APPROVED: SPF DRAWN: RAG PROJ: 302093188
HYDRO-SEARCH, INC A Tetra Tech Company	Figure 3-1

./hsi/209/3188/3188-b3.dwg

Kraft Foods

Jeffrey S. Srulovitz
Senior Environmental and Safety Counsel

March 29, 2007

Director of Administrative Services
City of Antigo
700 Edison Street
Antigo, WI 54409

RE: Notice of Possible Residual Groundwater Contamination in a Public Street (Edison Street)
Former Antigo Cheese Company Facility
201 Morse Street
Antigo, Wisconsin

To the Director of Administrative Services:

This notification is provided to you per the Wisconsin Department of Natural Resources (WDNR) regulations NR 726.05(2)(a)4, Wis. Adm. Code, to inform you that groundwater contamination that appears to have originated from the above-referenced facility could possibly exist under Edison Street just east of the property. Based on the results of the most recent round of groundwater sampling of monitor well MW-7R, the level of one substance in groundwater (i.e., naphthalene) was found to be above the state groundwater preventive action limit standard found in chapter NR 140, Wisconsin Administrative Code.

Excavation of potentially contaminated soils and groundwater in this area may pose inhalation or other direct contact hazards and will require soil and groundwater sampling and analysis, as well as proper storage, treatment, or disposal of any excavated materials based upon the results of the analysis.

If you have any questions, please contact me. Alternatively, you may contact Daniel Morgan, our outside environmental consultant, at GeoTrans, Inc., 175 North Corporate Drive, Suite 100, Brookfield, WI 53045 (phone: 262-792-1282).

Very truly yours,

Jeffrey S. Srulovitz

Three Lakes Drive • Northfield, IL 60093 • Phone 847.646.4822 • Fax 847.646.4431