GIS REGISTRY
Cover Sheet

July, 2008
(RR 5367)

Source Property Information

CLOSURE DATE: Jul 31, 2009

BRRTS #: **02-34-513142**

FID #: 734052220

ACTIVITY NAME: AMOCO ELCHO BULK PLT (FORMER)

DATCP #:

PROPERTY ADDRESS: W10564 COLE ST

COMM #: 54428999964

MUNICIPALITY: ELCHO

PARCEL ID #: 008-0257

***WTM COORDINATES:**

X: **584023** Y: **551555**

** Coordinates are in WTM83, NAD83 (1991)*

WTM COORDINATES REPRESENT:

- (●) Approximate Center Of Contaminant Source
- ( ) Approximate Source Parcel Center

Please check as appropriate: (BRRTS Action Code)

Contaminated Media:

- [x] Groundwater Contamination > ES *(236)*
  - [ ] Contamination in ROW
  - [x] Off-Source Contamination

  *(**note:** for list of off-source properties see "Impacted Off-Source Property")*

- [x] Soil Contamination > *RCL or **SSRCL *(232)*
  - [ ] Contamination in ROW
  - [x] Off-Source Contamination

  *(**note:** for list of off-source properties see "Impacted Off-Source Property")*

Land Use Controls:

- [ ] Soil: maintain industrial zoning *(220)*

  *(**note:** soil contamination concentrations between residential and industrial levels)*
- [ ] Structural Impediment *(224)*
- [ ] Site Specific Condition *(228)*
- [ ] Cover or Barrier *(222)*

  *(**note:** maintenance plan for groundwater or direct contact)*
- [ ] Vapor Mitigation *(226)*
- [ ] Maintain Liability Exemption *(230)*

  *(**note:** local government or economic development corporation)*

Monitoring wells properly abandoned? *(234)*

(●) Yes ( ) No ( ) N/A

** Residual Contaminant Level*
***Site Specific Residual Contaminant Level*

GIS Registry Checklist

Form 4400-245 (R 4/08)

This Adobe Fillable form is intended to provide a list of information that is required for evaluation for case closure. It is to be used in conjunction with Form 4400-202, Case Closure Request. The closure of a case means that the Department has determined that no further response is required at that time based on the information that has been submitted to the Department.

NOTICE: Completion of this form is mandatory for applications for case closure pursuant to ch. 292, Wis. Stats. and ch. NR 726, Wis. Adm. Code, including cases closed under ch. NR 746 and ch. NR 726. The Department will not consider, or act upon your application, unless all applicable sections are completed on this form and the closure fee and any other applicable fees, required under ch. NR 749, Wis. Adm. Code, Table 1 are included. It is not the Department's intention to use any personally identifiable information from this form for any purpose other than reviewing closure requests and determining the need for additional response action. The Department may provide this information to requesters as required by Wisconsin's Open Records law [ss. 19.31 - 19.39, Wis. Stats.].

BRRTS #: 02-34-513142 PARCEL ID #: 008-0257

ACTIVITY NAME: AMOCO ELCHO BULK PLT (FORMER) WTM COORDINATES: X: 584023 Y: 551555

CLOSURE DOCUMENTS (the Department adds these items to the final GIS packet for posting on the Registry)

- [x] **Closure Letter**
- [ ] **Maintenance Plan** (*if activity is closed with a land use limitation or condition (land use control) under s. 292.12, Wis. Stats.*)
- [x] **Conditional Closure Letter**
- [ ] **Certificate of Completion (COC)** for VPLE sites

SOURCE LEGAL DOCUMENTS

- [x] **Deed:** The most recent deed as well as legal descriptions, for the **Source Property** (where the contamination originated). Deeds for other, off-source (off-site) properties are located in the **Notification** section.
  Note: *If a property has been purchased with a land contract and the purchaser has not yet received a deed, a copy of the land contract which includes the legal description shall be submitted instead of the most recent deed. If the property has been inherited, written documentation of the property transfer should be submitted along with the most recent deed.*
- [x] **Certified Survey Map:** A copy of the certified survey map or the relevant section of the recorded plat map *for those properties where the legal description in the most recent deed refers to a certified survey map or a recorded plat map.* (lots on subdivided or platted property (e.g. lot 2 of xyz subdivision)).

  Figure #: **Title: Plat of Elcho**
- [x] **Signed Statement:** A statement signed by the Responsible Party (RP), which states that he or she believes that the attached legal description accurately describes the correct contaminated property.

MAPS (meeting the visual aid requirements of s. NR 716.15(2)(h))

Maps must be no larger than 8.5 x 14 inches unless the map is submitted electronically.

- [x] **Location Map:** A map outlining all properties within the contaminated site boundaries on a U.S.G.S. topographic map or plat map in sufficient detail to permit easy location of all parcels. If groundwater standards are exceeded, include the location of all potable wells within 1200 feet of the site.
  Note: *Due to security reasons municipal wells are not identified on GIS Packet maps. However, the locations of these municipal wells must be identified on Case Closure Request maps.*

  Figure #: 1 **Title: Site Location Map**
- [x] **Detailed Site Map:** A map that shows all relevant features (buildings, roads, individual property boundaries, contaminant sources, utility lines, monitoring wells and potable wells) within the contaminated area. This map is to show the location of all contaminated public streets, and highway and railroad rights-of-way in relation to the source property and in relation to the boundaries of groundwater contamination exceeding a ch. NR 140 Enforcement Standard (ES), and/or in relation to the boundaries of soil contamination exceeding a Residual Contaminant Level (RCL) or a Site Specific Residual Contaminant Levels (SSRCL) as determined under s. NR 720.09, 720.11 and 720.19.

  Figure #: 2 **Title: Site Map**
- [x] **Soil Contamination Contour Map:** For sites closing with residual soil contamination, this map is to show the location of all contaminated soil and a single contour showing the horizontal extent of each area of contiguous residual soil contamination that exceeds a Residual Contaminant Level (RCL) or a Site Specific Residual Contaminant Level (SSRCL)as determined under s. NR 720.09, 720.11 and 720.19.

  Figure #: 3 **Title: Soil Chemical Concentration Map**

BRRTS #: 02-34-513142 ACTIVITY NAME: AMOCO ELCHO BULK PLT (FORMER)

MAPS (continued)

☒ **Geologic Cross-Section Map:** A map showing the source location and vertical extent of residual soil contamination exceeding a Residual Contaminant Level (RCL) or a Site Specific Residual Contaminant Level (SSRCL). If groundwater contamination exceeds a ch. NR 140 Enforcement Standard (ES) when closure is requested, show the source location and vertical extent, water table and piezometric elevations, and locations and elevations of geologic units, bedrock and confining units, if any.

Figure #: 3 **Title: Geologic Cross-Section A - A'**

Figure #: 4 **Title: Geologic Cross-Section B - B'**

☒ **Groundwater Isoconcentration Map:** For sites closing with residual groundwater contamination, this map shows the horizontal extent of all groundwater contamination exceeding a ch. NR140 Preventive Action Limit (PAL) and an Enforcement Standard (ES). Indicate the direction and date of groundwater flow, based on the most recent sampling data.
Note: *This is intended to show the total area of contaminated groundwater.*

Figure #: 5 **Title: Groundwater Chemical Concentration Map - June 26, 2008**

☐ **Groundwater Flow Direction Map:** A map that represents groundwater movement at the site. If the flow direction varies by more then 20° over the history of the site, submit 2 groundwater flow maps showing the maximum variation in flow direction.

Figure #: **Title: Groundwater Elevation Contour Map - January 10, 2006**

Figure #: **Title: Groundwater Elevation Contour Map - June 26, 2008**

TABLES (meeting the requirements of s. NR 716.15(2)(h)(3))

Tables must be no larger than 8.5 x 14 inches unless the table is submitted electronically. Tables must not contain shading and/or cross-hatching. The use of **BOLD** or *ITALICS* is acceptable.

☒ **Soil Analytical Table:** A table showing remaining soil contamination with analytical results and collection dates.
Note: This is one table of results for the contaminants of concern. Contaminants of concern are those that were found during the site investigation, that remain after remediation. It may be necessary to create a new table to meet this requirement.

Table #: 1 **Title: Soil Analytical Results**

☒ **Groundwater Analytical Table:** Table(s) that show the most recent analytical results and collection dates, for all monitoring wells and any potable wells for which samples have been collected.

Table #: 3 **Title: Groundwater Analytical Results**

☒ **Water Level Elevations:** Table(s) that show the previous four (at minimum) water level elevation measurements/dates from all monitoring wells. If present, free product is to be noted on the table.

Table #: 2 **Title: Groundwater Elevation Summary**

IMPROPERLY ABANDONED MONITORING WELLS

For each monitoring well not properly abandoned according to requirements of s. NR 141.25 include the following documents.
Note: *If the site is being listed on the GIS Registry for only an improperly abandoned monitoring well you will only need to submit the documents in this section for the GIS Registry Packet.*

☒ **Not Applicable**

☐ **Site Location Map:** A map showing all surveyed monitoring wells with specific identification of the monitoring wells which have not been properly abandoned.
Note: *If the applicable monitoring wells are distinctly identified on the Detailed Site Map this Site Location Map is not needed.*

Figure #: **Title:**

☐ **Well Construction Report:** Form 4440-113A for the applicable monitoring wells.

☐ **Deed:** The most recent deed as well as legal descriptions for each property where a monitoring well was not properly abandoned.

☐ **Notification Letter:** Copy of the notification letter to the affected property owner(s).

BRRTS #: 02-34-513142 ACTIVITY NAME: AMOCO ELCHO BULK PLT (FORMER)

NOTIFICATIONS

Source Property

☐ **Letter To Current Source Property Owner:** If the source property is owned by someone other than the person who is applying for case closure, include a copy of the letter notifying the current owner of the source property that case closure has been requested.

☐ **Return Receipt/Signature Confirmation:** Written proof of date on which confirmation was received for notifying current source property owner.

Off-Source Property

Group the following information per individual property and label each group according to alphabetic listing on the "Impacted Off-Source Property" attachment.

☒ **Letter To "Off-Source" Property Owners:** Copies of all letters sent by the Responsible Party (RP) to owners of properties with groundwater exceeding an Enforcement Standard (ES), and to owners of properties that will be affected by a land use control under s. 292.12, Wis. Stats.
Note: *Letters sent to off-source properties regarding residual contamination must contain standard provisions in Appendix A of ch. NR 726.*

Number of "Off-Source" Letters: 1

☒ **Return Receipt/Signature Confirmation:** Written proof of date on which confirmation was received for notifying any off-source property owner.

☒ **Deed of "Off-Source" Property:** The most recent deed(s) as well as legal descriptions, for all affected deeded **off-source property(ies).** This does not apply to right-of-ways.
Note: *If a property has been purchased with a land contract and the purchaser has not yet received a deed, a copy of the land contract which includes the legal description shall be submitted instead of the most recent deed. If the property has been inherited, written documentation of the property transfer should be submitted along with the most recent deed.*

☐ **Letter To "Governmental Unit/Right-Of-Way" Owners:** Copies of all letters sent by the Responsible Party (RP) to a city, village, municipality, state agency or any other entity responsible for maintenance of a public street, highway, or railroad right-of-way, within or partially within the contaminated area, for contamination exceeding a groundwater Enforcement Standard (ES) and/or soil exceeding a Residual Contaminant Level (RCL) or a Site Specific Residual Contaminant Level (SSRCL).

Number of "Governmental Unit/Right-Of-Way Owner" Letters: NA

State of Wisconsin
Department of Natural Resources
http://dnr.wi.gov

Impacted Off-Source Property Information

Form 4400-246 (R 3/08)

This fillable form is intended to provide a list of information that must be submitted for evaluation for case closure. It is to be used in conjunction with Form 4400-202, Case Closure Request (Section H). The closure of a case means that the Department has determined that no further response is required at that time based on the information that has been submitted to the Department.

NOTICE: Completion of this form is mandatory for applications for case closure pursuant to ch. 292, Wis. Stats. and ch. NR 726, Wis. Adm. Code, including cases closed under ch. NR 746 and ch. NR 726. The Department will not consider, or act upon your application, unless all applicable sections are completed on this form and the closure fee and any other applicable fees, required under ch. NR 749, Wis. Adm. Code, Table 1 are included. It is not the Department's intention to use any personally identifiable information from this form for any purpose other than reviewing closure requests and determining the need for additional response action. The Department may provide this information to requesters as required by Wisconsin's Open Records law [ss. 19.31 - 19.39, Wis. Stats.].

BRRTS #: 02-34-513142

ACTIVITY NAME: AMOCO ELCHO BULK PLT (FORMER)

ID	Off-Source Property Address	Parcel Number	WTM X	WTM Y
A	N11130 Hunting River Rd, Town of Elcho	008-0256	584020	551530
B				
C				
D				
E				
F				
G				
H				
I				

State of Wisconsin \ DEPARTMENT OF NATURAL RESOURCES

WISCONSIN
DEPT. OF NATURAL RESOURCES

Jim Doyle, Governor
Matthew J. Frank, Secretary
John Gozdzialski, Regional Director

Northern Region Headquarters
107 Sutliff Ave.
Rhinelander, Wisconsin 54501-3349
Telephone 715-365-8900
FAX 715-365-8932
TTY Access via relay - 711

July 31, 2009

Mr. Nick Onufrak
BP Products North America
1 W Pennsylvania Ave., Suite 440
Townson, MD 21204-5076

SUBJECT: Final Case Closure with Continuing Obligations
Former Amoco Bulk Plant, W10564 Cole Street, Elcho, WI
WDNR BRRTS Activity #: 02-34-513142

Dear Mr. Onufrak:

On February 5, 2009, the Department of Natural Resources ("Department") Northern Region Closure Committee ("Closure Committee") reviewed the above referenced case for closure. The Closure Committee reviews environmental remediation cases for compliance with state laws and standards to maintain consistency during closure. On February 19, 2009, you were notified that the Closure Committee had granted conditional closure to this case. On May 14, 2009 the Department received documentation of monitoring well abandonment indicating that you have complied with the requirements for final closure.

Based on the correspondence and data provided, it appears that your case meets the closure requirements in ch. NR 726, Wisconsin Administrative Code. The Department considers this case closed and no further investigation or remediation is required at this time, however, you and future property owners must comply with certain continuing obligations as explained in this letter.

GIS Registry

This site will be listed on the Remediation and Redevelopment Program's GIS Registry. The specific reasons are summarized below:

- Residual soil contamination exists that must be properly managed should it be excavated or removed
- Groundwater contamination is present above Chapter NR 140 Wis. Admin. Code enforcement standards

This letter and information that was submitted with your closure request application will be included on the GIS Registry. To review the sites on the GIS Registry web page, visit the RR Sites Map page at http://dnr.wi.gov/org/aw/rr/gis/index.htm. If the property is listed on the GIS Registry because of remaining contamination and you intend to construct or reconstruct a well, you will need prior Department approval in accordance with s. NR 812.09(4)(w), Wis. Adm. Code. To obtain approval,

Form 3300-254 needs to be completed and submitted to the DNR Drinking and Groundwater program's regional water supply specialist. This form can be obtained on-line http://dnr.wi.gov/org/water/dwg/3300254.pdf or at the web address listed above for the GIS Registry.

Closure Conditions

Please be aware that pursuant to s. 292.12 Wisconsin Statutes, compliance with the requirements of this letter is a responsibility to which you and any subsequent property owners must adhere. You must pass on the information about these continuing obligations to the next property owner or owners. If these requirements are not followed or if additional information regarding site conditions indicates that contamination on or from the site poses a threat to public health, safety, welfare, or the environment, the Department may take enforcement action under s. 292.11 Wisconsin Statutes to ensure compliance with the specified requirements, limitations or other conditions related to the property or this case may be reopened pursuant to s. NR 726.09, Wis. Adm. Code.

Residual Soil Contamination

Residual soil contamination remains at the location identified on Figure 5 Soil Chemical Concentration Map which was prepared by Delta and submitted to the Department of Natural Resources, a copy is attached. If soil in the specific locations described above is excavated in the future, then pursuant to ch. NR 718 Wis. Admin. Code or, if applicable, ch. 289, Stats., and chs. 500 to 536 Wis. Admin. Code, the property owner at the time of excavation must sample and analyze the excavated soil to determine if residual contamination remains. If sampling confirms that contamination is present the property owner at the time of excavation will need to determine whether the material is considered solid or hazardous waste and ensure that any storage, treatment or disposal is in compliance with applicable standards and rules. In addition, all current and future owners and occupants of the property need to be aware that excavation of the contaminated soil may pose an inhalation or other direct contact hazard and as a result special precautions may need to be taken to prevent a direct contact health threat to humans.

Residual Groundwater Contamination

Groundwater impacted by benzene, ethylbenzene, trymethylbenzene and naphthalene contamination greater than enforcement standards set forth in ch. NR140, Wis. Adm. Code, is present both on this contaminated property and on neighboring properties. Figure 5 Groundwater Chemical Concentration Map, which is attached, delineates the area of impacted groundwater. Off-property owners have been notified of the presence of groundwater contamination. For more detailed information regarding the locations where groundwater samples have been collected (i.e., monitoring well locations) and the associated contaminant concentrations, refer to the Remediation and Redevelopment Program's GIS Registry at the RR Sites Map page at http://dnr.wi.gov/org/aw/rr/gis/index.htm.

The Department appreciates your efforts to restore the environment at this site. If you have any questions regarding this closure decision or anything outlined in this letter, please contact John Sager at 715-365-8959.

Sincerely,

John Robinson, Team Supervisor
Northern Region Remediation & Redevelopment Program

Attachments: Figure 3 Soil Chemical Concentration Map
Figure 5 Groundwater Chemical Concentration Map

C: Mr. Adam McIlheran, Delta, 175 North Patrick Blvd., Suite 175, Brookfield, WI 53045

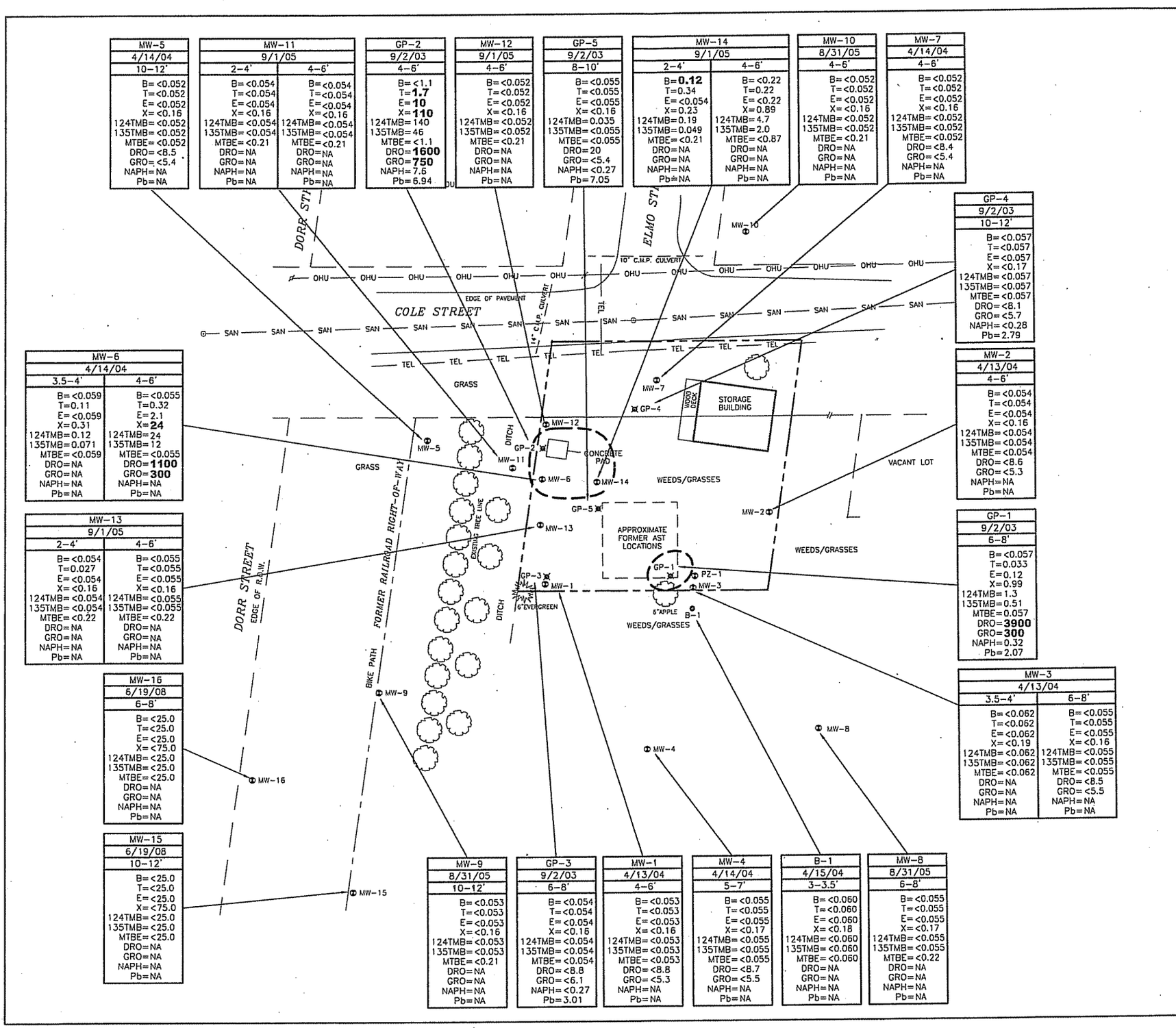

LEGEND:

- MONITORING WELL LOCATIONS
- SOIL BORING LOCATIONS
- GEOPROBE LOCATIONS
- UTILITY POLE
- MAN HOLE
- TEL — BURIED TELEPHONE CABLE (FIBER OPTIC)
- GAS — GAS LINE
- SAN — SANITARY SEWER
- OHU — OVERHEAD UTILITIES
- PROPERTY BOUNDARY

GP-2	
9/2/03	SAMPLE NAME
4-6'	SAMPLE DATE
	SAMPLE DEPTH (FT.)
B=<1.1	BENZENE
T=1.7	TOLUENE
E=10	ETHYLBENZENE
X=110	XYLENES
124TMB=140	1,2,4-TRIMETHYLBENZENE
135TMB=46	1,3,5-TRIMETHYLBENZENE
MTBE=<1.1	METHYL TERTIARY BUTYL ETHER
DRO=1600	DIESEL RANGE ORGANICS
GRO=750	GASOLINE RANGE ORGANICS
NAPH=7.6	NAPHTHALENE
Pb=6.94	TOTAL LEAD

ALL CONCENTRATIONS EXPRESSED IN MILLIGRAMS PER KILOGRAM (mg/kg).

NA = NOT ANALYZED FOR THE INDICATED PARAMETER

CONCENTRATIONS SHOWN IN BOLD TYPE EXCEED THE NR 720 RESIDUAL CONTAMINANT LEVELS (RCLs)

— — — — ESTIMATED EXTENT OF PETROLEUM COMPOUNDS ABOVE THE RCLs

North

0 40

SCALE IN FEET

FIGURE 3
SOIL CHEMICAL CONCENTRATION MAP
FORMER AMOCO BULK PLANT
W10564 COLE STREET
ELCHO, WISCONSIN

PROJECT NO.	PREPARED BY	DRAWN BY
HWI31046	AM	DD
DATE	REVIEWED BY	FILE NAME
12/9/08		Elcho-40

DELTA

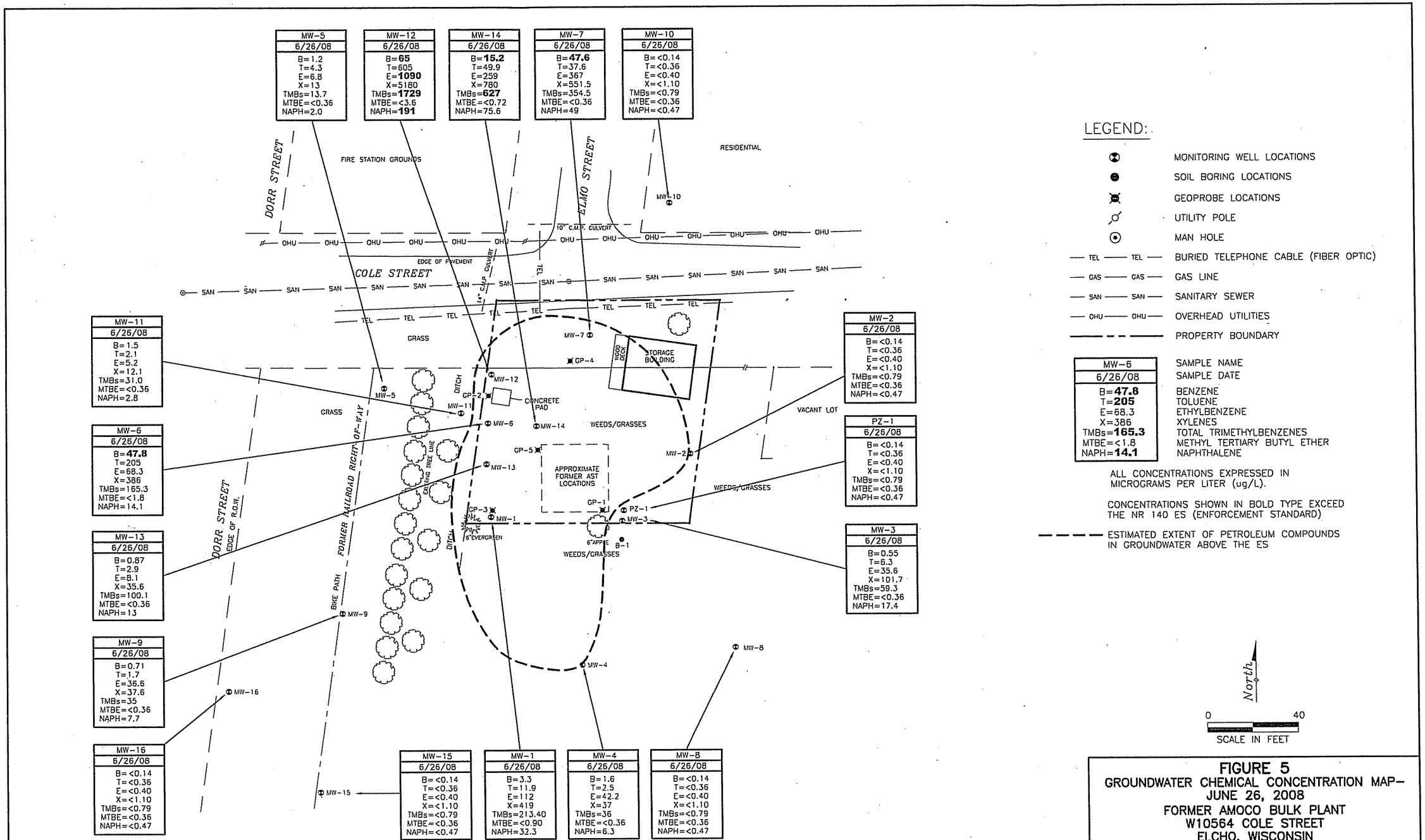

FIGURE 5
GROUNDWATER CHEMICAL CONCENTRATION MAP– JUNE 26, 2008
FORMER AMOCO BULK PLANT
W10564 COLE STREET
ELCHO, WISCONSIN

PROJECT NO.	PREPARED BY	DRAWN BY
HWI31046	JK	DD
DATE	REVIEWED BY	FILE NAME
8/1/08		Elcho-40

DELTA

State of Wisconsin \ DEPARTMENT OF NATURAL RESOURCES

Jim Doyle, Governor
Matthew J. Frank, Secretary
John Gozdzialski, Regional Director

Northern Region Headquarters
107 Sutliff Ave.
Rhinelander, Wisconsin 54501-3349
Telephone 715-365-8900
FAX 715-365-8932
TTY Access via relay - 711

February 19, 2009

Mr. Nick Onufrak
BP Products North America
1 W Pennsylvania Ave, Suite 440
Townson, MD 21204-5076

Subject: Conditional Closure Decision,
With Requirements to Achieve Final Closure
Former Amoco Elcho Bulk Plant, W10564 Cole Street, Elcho, Wisconsin
WDNR BRRTS Activity # 02-34-513142

Dear Mr. Onufrak:

On February 5, 2009, the Department of Natural Resources ("Department") Northern Region Closure Committee ("Closure Committee") reviewed your request for closure of the case described above. The Closure Committee reviews environmental remediation cases for compliance with state rules and statutes to maintain consistency in the closure of these cases. After careful review of the closure request, the Department has determined that the petroleum contamination on site appears to have been investigated and remediated to the extent practicable under site conditions. Your case has been remediated to Department standards in accordance with s. NR 726.05, Wis. Adm. Code and will be closed if the following conditions are satisfied:

The monitoring wells at the site must be properly abandoned in compliance with ch. NR 141, Wis. Adm. Code. Documentation of well abandonment must be submitted to me on Form 3300-005 found at http://dnr.wi.gov/org/water/dwg/gw/ or provided by the Department of Natural Resources.

Any remaining purge water, waste and/or soil piles generated as part of site investigation or remediation activities must be removed from the site and disposed of or treated in accordance with Department of Natural Resources' rules. Once that work is completed, please send appropriate documentation regarding the treatment or disposal of the remaining purge water, waste and/or soil piles.

When the above conditions have been satisfied, please submit the appropriate documentation (for example, well abandonment forms, disposal receipts, copies of correspondence, etc.) to verify that applicable conditions have been met, and your case will be closed. Your site will be listed on the DNR Remediation and Redevelopment GIS Registry. Information that was submitted with your closure request application will be included on the GIS Registry. To review the site on the GIS Registry web page, visit the RR Sites Map page at: http://dnr.wi.gov/org/aw/rr/gis/index.htm.

Section 101.143, Wis. Stats., requires that PECFA claimants seeking reimbursement of interest costs, for sites with petroleum contamination, submit a final reimbursement claim within 120 days after they receive a closure letter on their site. For claims not received by the PECFA Program within 120 days of the date of this letter, interest costs after 60 days of the date of this letter will not be eligible for

PECFA reimbursement. If there is equipment purchased with PECFA funds remaining at the site, contact the Commerce PECFA Program to determine the method for salvaging the equipment.

Please be aware that the case may be reopened pursuant to s. NR 726.09, Wis. Adm. Code, if additional information regarding site conditions indicates that contamination on or from the site poses a threat to public health, safety, or welfare or to the environment.

We appreciate your efforts to restore the environment at this site. If you have any questions regarding this letter, please contact me at (715) 365-8959.

Sincerely,

John Sager
Hydrogeologist
Remediation & Redevelopment Program

Enclosure

cc: Mr. Rick Carney, Delta,175 North Patrick Blvd., Suite 175, Brookfield, WI 53045

269286

REGISTERS OFFICE
LANGLADE COUNTY, WIS.
Received for record this 3rd day of Dec
A.D., 19 84 at 9:00 o'clock M.
Recorded on Micro Record
Register of Deeds
Transfer Fee 77.25 (10)
Recording Fee 10.00
Grantor Grantee Tract Micro

DEBTOR IN POSSESSION DEED
IN LIEU OF FORECLOSURE

THIS INDENTURE, Made as of the 2nd day of December, 1982, between HANDEYSIDE OIL CORPORATION, a Wisconsin corporation and debtor in possession under Bankruptcy Case No. 82-02955 in United States Bankruptcy Court for the Eastern District of Wisconsin ("Grantor"), and AMOCO OIL COMPANY, a Maryland corporation ("Grantee").

WITNESSETH, That Grantor, for and in consideration of the sum of One Dollar ($1.00) and other good and valuable consideration, the sufficiency and receipt of which is hereby acknowledged, hereby grants, conveys and releases unto Grantee and its successors and assigns forever, the following described real estate in Langlade County, State of Wisconsin:

See Attached Legal Description

Together with each and all of the appurtenances and privileges belonging thereto, and all the estate, right, title, interest and claim therein which Grantor had at the time of the filing of the Petition in Bankruptcy by it in the above-referenced Bankruptcy Case No. 82-02955, and all the estate, right, title, interest and claim therein which the Grantor has or had power to convey or dispose of either in law or equity as debtor in possession, subject to outstanding liens, encumbrances, taxes and easements.

This deed is an absolute conveyance of all of the Grantor's right, title and interest in and to the foregoing property, together with all buildings thereon, and with release of all dower and homestead rights in and to such property, and further conveys, transfers and assigns the Grantor's rights of possession,

Charles J Bradley
780 N Water St
Milw

rentals and equity of redemption in and to said premises. It is given in lieu of foreclosure of Grantee's rights under a Mortgage on such property dated March 6, 1978 and recorded in the office of the Register of Deeds in Langlade County, Wisconsin, on March 20, 1978 as Document No. 246054, securing a Personal Guaranty from Colin C. and Beverly J. Handeyside to Grantee dated July 12, 1976, which Personal Guaranty is part of a Loan Agreement between Grantor and Grantee dated December 31, 1977 and related Notes of even date therewith in the aggregate original principal amount of $475,528.

The value of the foregoing property is not in excess of the amount of the indebtedness presently due and owing under the Notes, Loan Agreement, Personal Guaranty and Mortgage, and nothing herein shall in any way operate as a release of any liability on such Notes, Personal Guaranty, Loan Agreement or Mortgage.

This deed is given voluntarily by the Grantor to the Grantee, in good faith on the part of the Grantor and Grantee, without any fraud, misrepresentation, duress, or undue influence whatsoever, or any misunderstanding on the part of Grantor or Grantee, and was not given as a preference against any other creditors of the Grantor. This deed shall not extinguish or reduce the debt outstanding under the Notes, Personal Guarantee or Loan Agreement, nor shall it restrict the rights of the Grantee to institute foreclosure proceedings and/or deficiency proceedings if the Grantee desires, nor shall it constitute or result in any satisfaction, release or merger of the Mortgage.

This conveyance is intended for the protection and benefit of the aforesaid Grantee, its successors and assigns, and all other parties hereafter dealing with or who may acquire an interest in the property described herein, and shall bind the respective heirs, executors, administrators and assigns of the undersigned.

IN WITNESS WHEREOF, the Grantor has executed this Deed in Lieu of Foreclosure as of the 2nd day of December, 1982.

HANDEYSIDE OIL CORPORATION

By: _____ (SEAL)
Colin C. Handeyside
President

Attest: _____ (SEAL)
Beverly J. Handeyside
Secretary

STATE OF WISCONSIN)
) SS.
Langlade COUNTY)

Personally came before me this 9 day of June, 1984, the above-named Colin C. Handeyside and Beverly J. Handeyside, his wife, to me known to be the persons who executed the foregoing instrument and acknowledged the same.

Lori Schuster
Notary Public
Langlade county, Wisconsin.

My Commission: expires Nov. 29, 1987

LORI SCHUSTER NOTARY PUBLIC STATE OF

This instrument was drafted by:

Andrew M. Barnes
Quarles & Brady

269286

EXHIBIT A

Legal Description for Deed from Handeyside Oil Corporation to Amoco Oil Company

A part of the Southeast Quarter (SE 1/4) of the Northeast Quarter (NE 1/4) of Section Thirteen (13), Township Thirty-four (34) North, Range Ten (10) East, described as follows, to-wit: Commencing at the point of intersection of the North line of said Quarter (1/4) Quarter (1/4) Section with the East line of the right of way of the Chicago & North Western Railway Company (successor to the Milwaukee, Lake Shore and Western Railway Company), thence in a Southerly direction along the East line of said right of way, One Hundred feet (100'), thence East, parallel to the North line of said Quarter (1/4) Quarter (1/4) Section, One Hundred feet (100'), thence in a Northerly direction on a line of One Hundred feet (100') distant and parallel to the East line of said right of way, One Hundred feet (100') to the North line of said Quarter (1/4) Quarter (1/4) Section, thence West on said North line of said Quarter (1/4) Section, One Hundred feet (100') to the point of beginning.

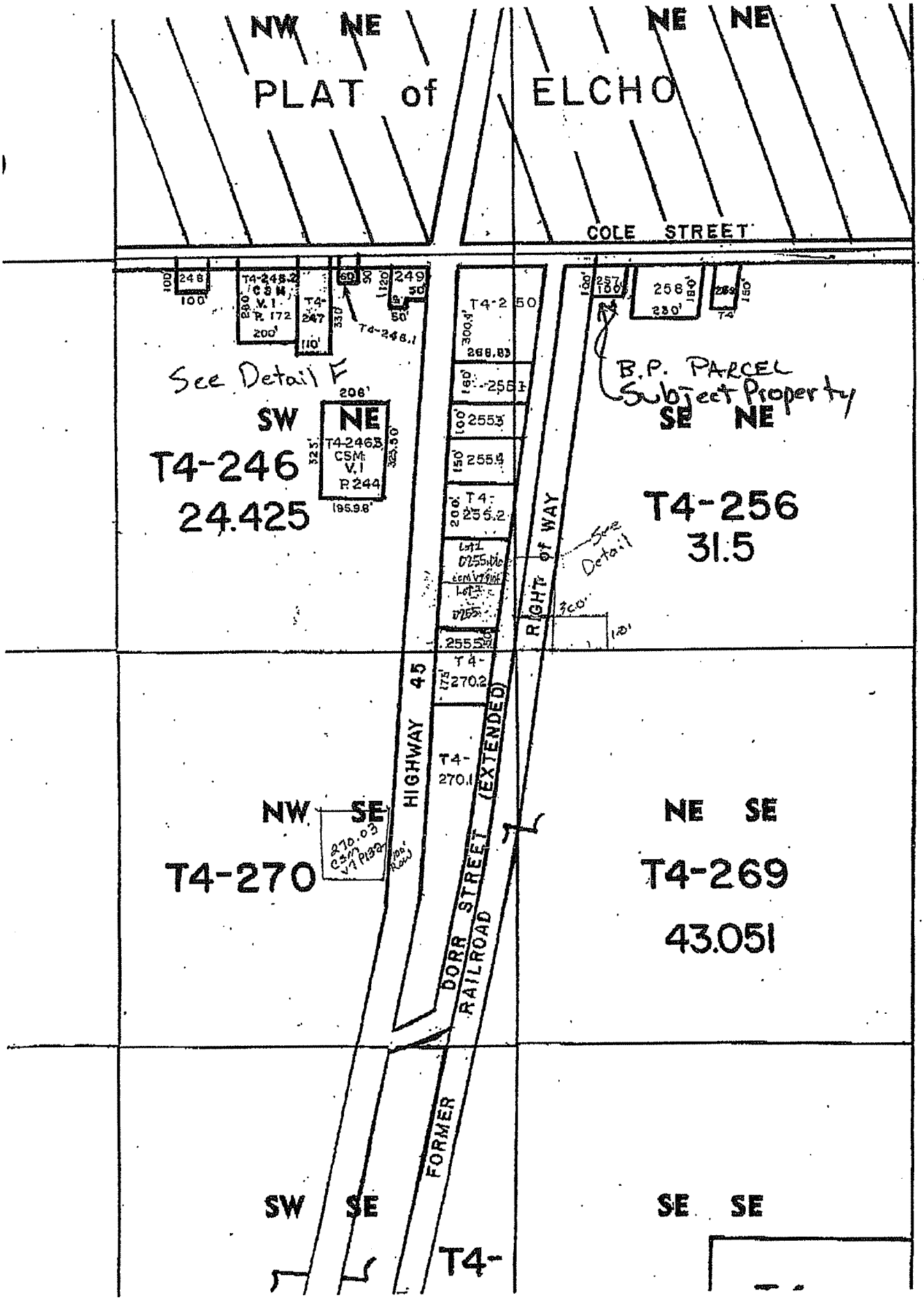
NW NE
NE NE
PLAT of ELCHO
COLE STREET
See Detail F
SW NE
T4-246
24.425
T4-246.2
CSM
V.1
P. 172
T4-247
T4-246.1
T4-250
T4-255.1
T4-255.3
T4-255.4
T4-256.2
T4-255.6
T4-270.2
T4-270.1
T4-270.03
CSM
V.1 P.132
B.P. PARCEL
Subject Property
SE NE
T4-256
31.5
See Detail
RIGHT of WAY
HIGHWAY 45
DORR STREET (EXTENDED)
FORMER RAILROAD
NW SE
T4-270
NE SE
T4-269
43.051
SW SE
SE SE
T4-

STATEMENT OF LEGAL DESCRIPTION ACCURACY

FOR

Former Amoco Elcho Bulk Plant
W10564 Cole Street
Elcho, Wisconsin
BRRTS No. 02-34-513142
Commerce No. 54428-9999-64

Parcel Identification Number: 008-0257

Geographic Position: 584026, 551571 WTM

AND

John Jacobs Property
N11130 Hunting River Road
Elcho, Wisconsin 54428

Parcel Identification Number: 008-0256

Geographic Position: 583971, 551545 WTM

The Langlade County Register of Deeds Office provided the attached legal descriptions as part of the deeds for the above-mentioned properties. According to the information available to Delta Consultants, the legal descriptions are accurate and complete.

DELTA CONSULTANTS

Adam S. McIlheran, Project Hydrogeologist

11/13/08
Date

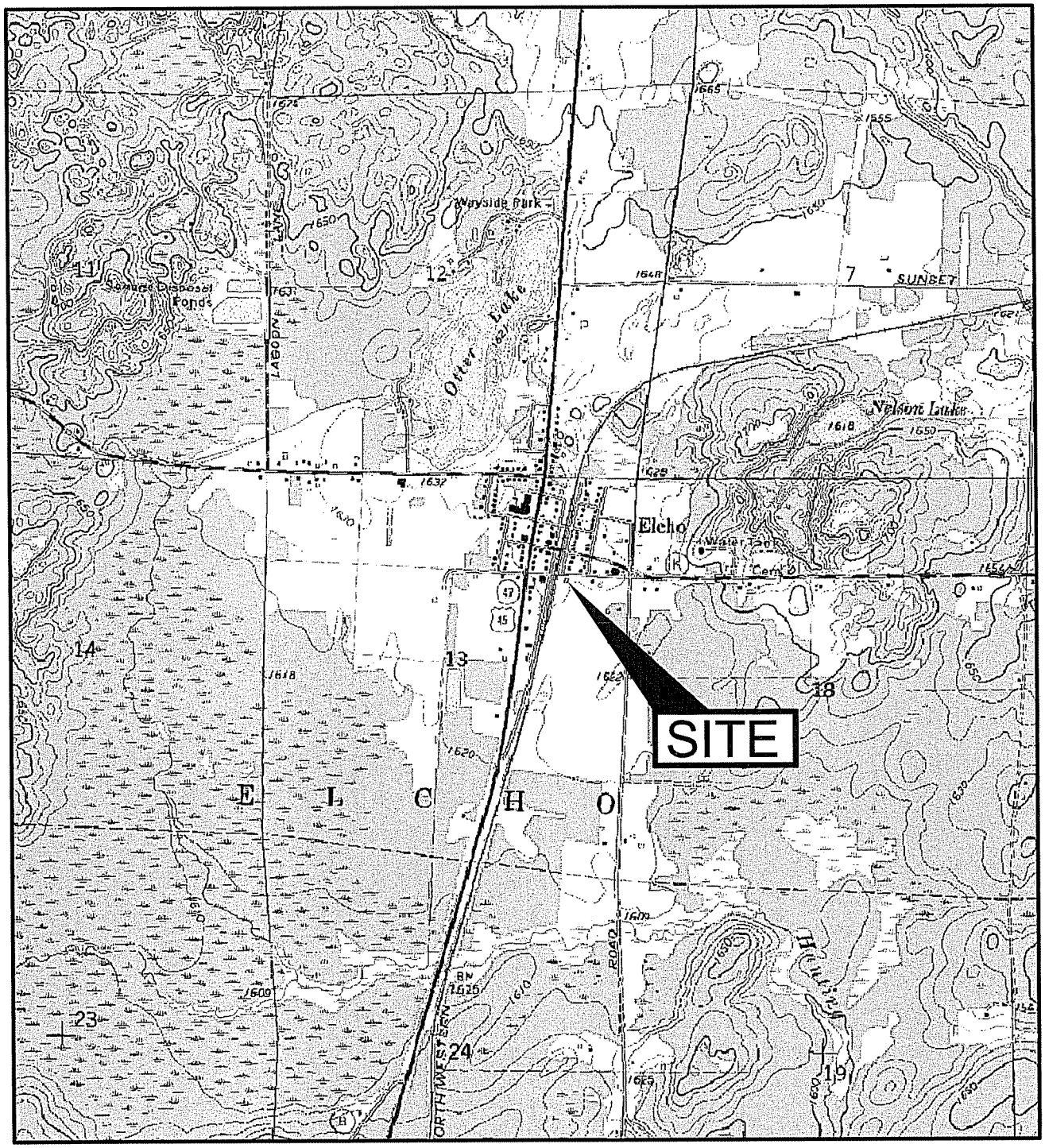

ELCHO QUADRANGLE
WISCONSIN
7.5 MINUTE SERIES (TOPOGRAPHIC)

QUADRANGLE LOCATION

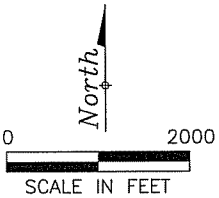

SCALE IN FEET

FIGURE 1
SITE LOCATION MAP
FORMER AMOCO BULK PLANT
W10564 COLE STREET
ELCHO, WISCONSIN

PROJECT NO.	PREPARED BY	DRAWN BY	
HWI-31046	AM	DD	DELTA®
DATE	REVIEWED BY	FILE NAME	
11/13/08		Elcho-1	

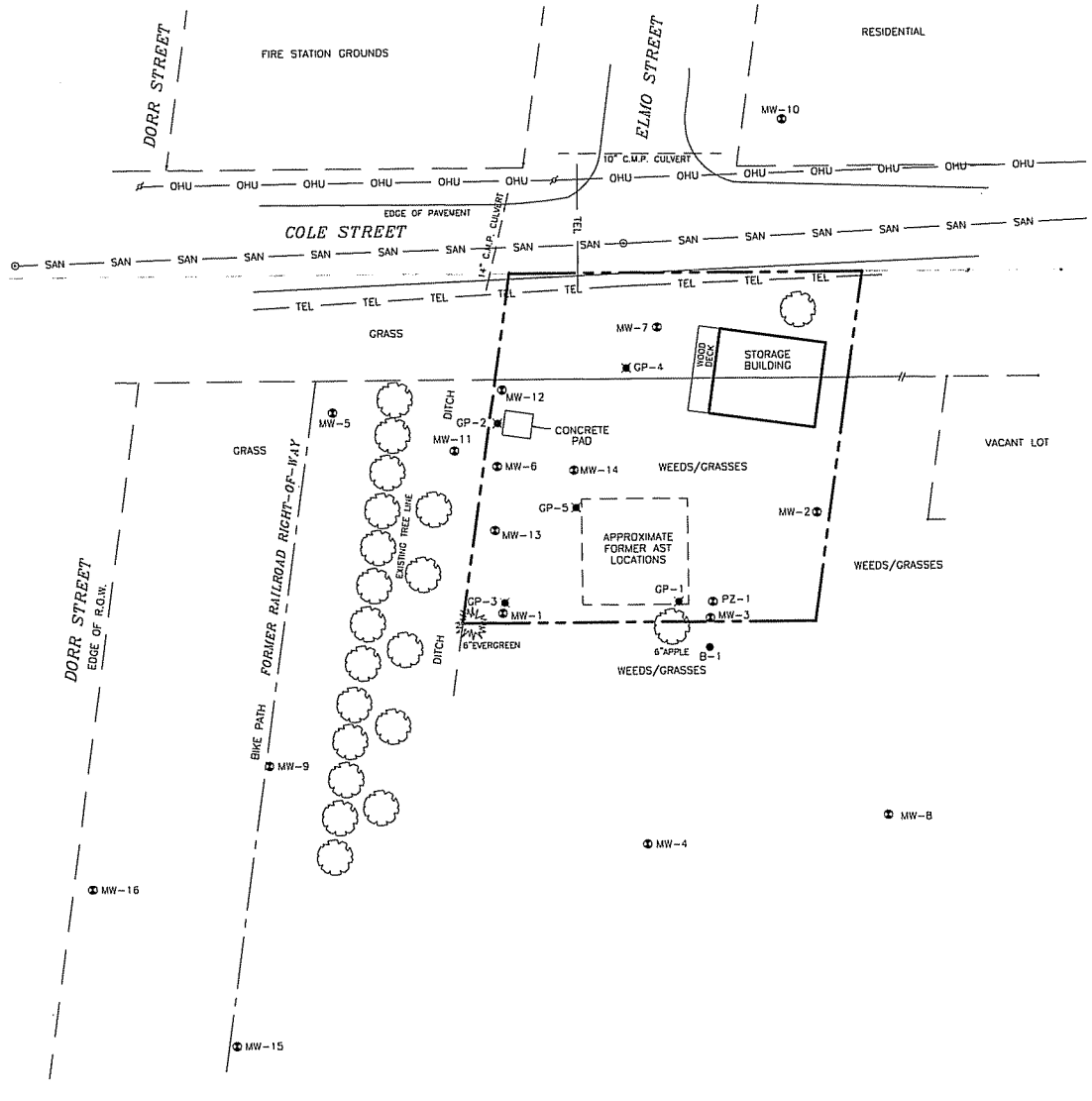

LEGEND:

- MONITORING WELL LOCATIONS
- SOIL BORING LOCATIONS
- GEOPROBE LOCATIONS
- UTILITY POLE
- MAN HOLE
- TEL — BURIED TELEPHONE CABLE (FIBER OPTIC)
- GAS — GAS LINE
- SAN — SANITARY SEWER
- OHU — OVERHEAD UTILITIES
- PROPERTY BOUNDARY

North

0 40

SCALE IN FEET

FIGURE 2
SITE MAP
FORMER AMOCO BULK PLANT
W10564 COLE STREET
ELCHO, WISCONSIN

PROJECT NO.	PREPARED BY	DRAWN BY
HWI31046	JK	DD
DATE	REVIEWED BY	FILE NAME
8/1/08		Elcho-40

DELTA®

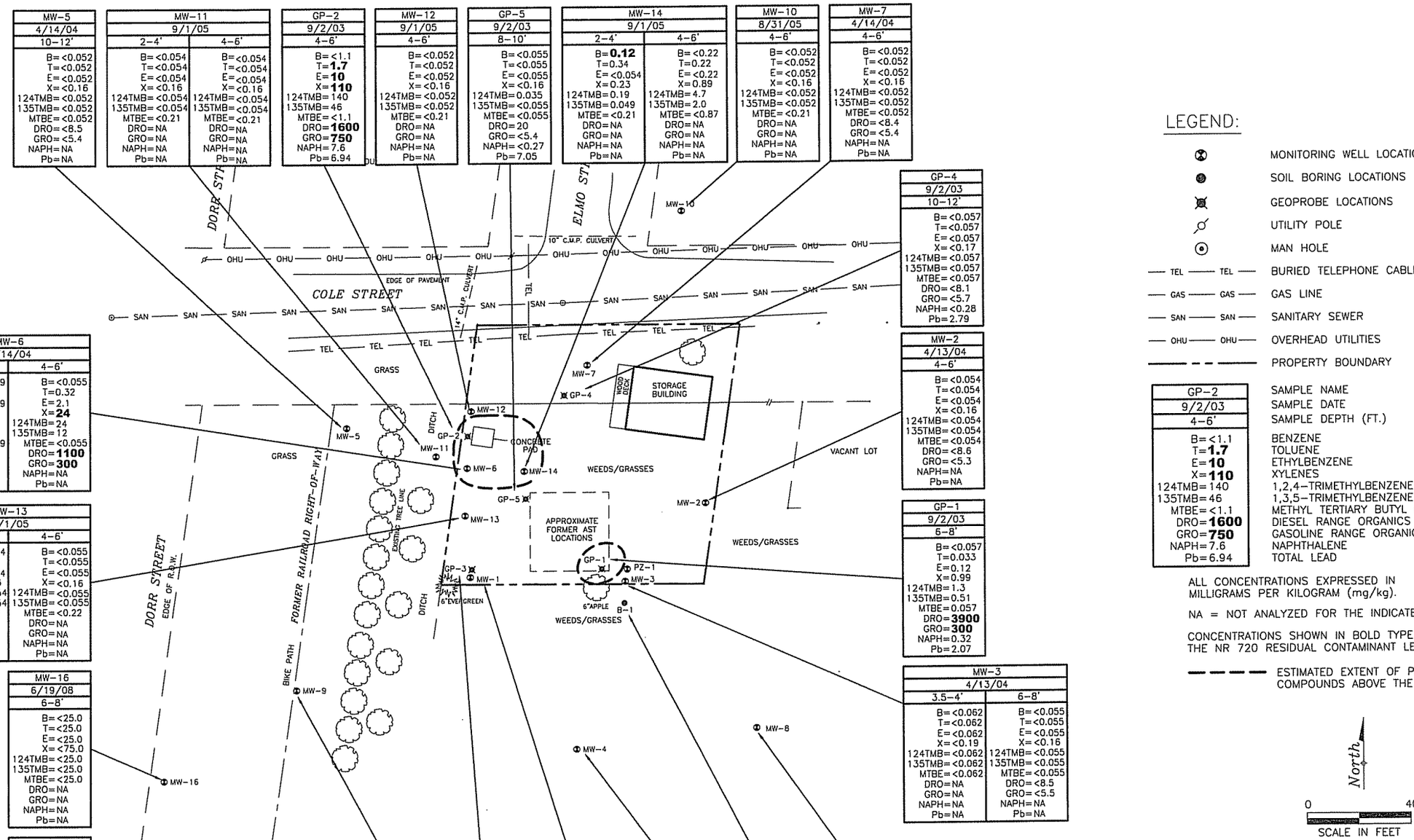

MW-5	MW-11		GP-2	MW-12	GP-5	MW-14		MW-10	MW-7
4/14/04	9/1/05		9/2/03	9/1/05	9/2/03	9/1/05		8/31/05	4/14/04
10–12'	2–4'	4–6'	4–6'	4–6'	8–10'	2–4'	4–6'	4–6'	4–6'
B=<0.052	B=<0.054	B=<0.054	B=<1.1	B=<0.052	B=<0.055	B=**0.12**	B=<0.22	B=<0.052	B=<0.052
T=<0.052	T=<0.054	T=<0.054	T=**1.7**	T=<0.052	T=<0.055	T=0.34	T=0.22	T=<0.052	T=<0.052
E=<0.052	E=<0.054	E=<0.054	E=**10**	E=<0.052	E=<0.055	E=<0.054	E=<0.22	E=<0.052	E=<0.052
X=<0.16	X=<0.16	X=<0.16	X=**110**	X=<0.16	X=<0.16	X=0.23	X=0.89	X=<0.16	X=<0.16
124TMB=<0.052	124TMB=<0.054	124TMB=<0.054	124TMB=140	124TMB=<0.052	124TMB=0.035	124TMB=0.19	124TMB=4.7	124TMB=<0.052	124TMB=<0.052
135TMB=<0.052	135TMB=<0.054	135TMB=<0.054	135TMB=46	135TMB=<0.052	135TMB=<0.055	135TMB=0.049	135TMB=2.0	135TMB=<0.052	135TMB=<0.052
MTBE=<0.052	MTBE=<0.21	MTBE=<0.21	MTBE=<1.1	MTBE=<0.21	MTBE=<0.055	MTBE=<0.21	MTBE=<0.87	MTBE=<0.21	MTBE=<0.052
DRO=<8.5	DRO=NA	DRO=NA	DRO=**1600**	DRO=NA	DRO=20	DRO=NA	DRO=NA	DRO=NA	DRO=<8.4
GRO=<5.4	GRO=NA	GRO=NA	GRO=**750**	GRO=NA	GRO=<5.4	GRO=NA	GRO=NA	GRO=NA	GRO=<5.4
NAPH=NA	NAPH=NA	NAPH=NA	NAPH=7.6	NAPH=NA	NAPH=<0.27	NAPH=NA	NAPH=NA	NAPH=NA	NAPH=NA
Pb=NA	Pb=NA	Pb=NA	Pb=6.94	Pb=NA	Pb=7.05	Pb=NA	Pb=NA	Pb=NA	Pb=NA

GP-4
9/2/03
10–12'
B=<0.057
T=<0.057
E=<0.057
X=<0.17
124TMB=<0.057
135TMB=<0.057
MTBE=<0.057
DRO=<8.1
GRO=<5.7
NAPH=<0.28
Pb=2.79

MW-6	
4/14/04	
3.5–4'	4–6'
B=<0.059	B=<0.055
T=0.11	T=0.32
E=<0.059	E=2.1
X=0.31	X=**24**
124TMB=0.12	124TMB=24
135TMB=0.071	135TMB=12
MTBE=<0.059	MTBE=<0.055
DRO=NA	DRO=**1100**
GRO=NA	GRO=**300**
NAPH=NA	NAPH=NA
Pb=NA	Pb=NA

MW-2
4/13/04
4–6'
B=<0.054
T=<0.054
E=<0.054
X=<0.16
124TMB=<0.054
135TMB=<0.054
MTBE=<0.054
DRO=<8.6
GRO=<5.3
NAPH=NA
Pb=NA

MW-13	
9/1/05	
2–4'	4–6'
B=<0.054	B=<0.055
T=0.027	T=<0.055
E=<0.054	E=<0.055
X=<0.16	X=<0.16
124TMB=<0.054	124TMB=<0.055
135TMB=<0.054	135TMB=<0.055
MTBE=<0.22	MTBE=<0.22
DRO=NA	DRO=NA
GRO=NA	GRO=NA
NAPH=NA	NAPH=NA
Pb=NA	Pb=NA

GP-1
9/2/03
6–8'
B=<0.057
T=0.033
E=0.12
X=0.99
124TMB=1.3
135TMB=0.51
MTBE=0.057
DRO=**3900**
GRO=**300**
NAPH=0.32
Pb=2.07

MW-16
6/19/08
6–8'
B=<25.0
T=<25.0
E=<25.0
X=<75.0
124TMB=<25.0
135TMB=<25.0
MTBE=<25.0
DRO=NA
GRO=NA
NAPH=NA
Pb=NA

MW-3	
4/13/04	
3.5–4'	6–8'
B=<0.062	B=<0.055
T=<0.062	T=<0.055
E=<0.062	E=<0.055
X=<0.19	X=<0.16
124TMB=<0.062	124TMB=<0.055
135TMB=<0.062	135TMB=<0.055
MTBE=<0.062	MTBE=<0.055
DRO=NA	DRO=<8.5
GRO=NA	GRO=<5.5
NAPH=NA	NAPH=NA
Pb=NA	Pb=NA

MW-15
6/19/08
10–12'
B=<25.0
T=<25.0
E=<25.0
X=<75.0
124TMB=<25.0
135TMB=<25.0
MTBE=<25.0
DRO=NA
GRO=NA
NAPH=NA
Pb=NA

MW-9	GP-3	MW-1	MW-4	B-1	MW-8
8/31/05	9/2/03	4/13/04	4/14/04	4/15/04	8/31/05
10–12'	6–8'	4–6'	5–7'	3–3.5'	6–8'
B=<0.053	B=<0.054	B=<0.053	B=<0.055	B=<0.060	B=<0.055
T=<0.053	T=<0.054	T=<0.053	T=<0.055	T=<0.060	T=<0.055
E=<0.053	E=<0.054	E=<0.053	E=<0.055	E=<0.060	E=<0.055
X=<0.16	X=<0.16	X=<0.16	X=<0.17	X=<0.18	X=<0.17
124TMB=<0.053	124TMB=<0.054	124TMB=<0.053	124TMB=<0.055	124TMB=<0.060	124TMB=<0.055
135TMB=<0.053	135TMB=<0.054	135TMB=<0.053	135TMB=<0.055	135TMB=<0.060	135TMB=<0.055
MTBE=<0.21	MTBE=<0.054	MTBE=<0.053	MTBE=<0.055	MTBE=<0.060	MTBE=<0.22
DRO=NA	DRO=<8.8	DRO=<8.8	DRO=<8.7	DRO=NA	DRO=NA
GRO=NA	GRO=<6.1	GRO=<5.3	GRO=<5.5	GRO=NA	GRO=NA
NAPH=NA	NAPH=<0.27	NAPH=NA	NAPH=NA	NAPH=NA	NAPH=NA
Pb=NA	Pb=3.01	Pb=NA	Pb=NA	Pb=NA	Pb=NA

LEGEND:

- MONITORING WELL LOCATIONS
- SOIL BORING LOCATIONS
- GEOPROBE LOCATIONS
- UTILITY POLE
- MAN HOLE
- TEL — TEL — BURIED TELEPHONE CABLE (FIBER OPTIC)
- GAS — GAS — GAS LINE
- SAN — SAN — SANITARY SEWER
- OHU — OHU — OVERHEAD UTILITIES
- PROPERTY BOUNDARY

GP-2	
9/2/03	SAMPLE NAME
4–6'	SAMPLE DATE
	SAMPLE DEPTH (FT.)
B=<1.1	BENZENE
T=**1.7**	TOLUENE
E=**10**	ETHYLBENZENE
X=**110**	XYLENES
124TMB=140	1,2,4–TRIMETHYLBENZENE
135TMB=46	1,3,5–TRIMETHYLBENZENE
MTBE=<1.1	METHYL TERTIARY BUTYL ETHER
DRO=**1600**	DIESEL RANGE ORGANICS
GRO=**750**	GASOLINE RANGE ORGANICS
NAPH=7.6	NAPHTHALENE
Pb=6.94	TOTAL LEAD

ALL CONCENTRATIONS EXPRESSED IN MILLIGRAMS PER KILOGRAM (mg/kg).

NA = NOT ANALYZED FOR THE INDICATED PARAMETER

CONCENTRATIONS SHOWN IN BOLD TYPE EXCEED THE NR 720 RESIDUAL CONTAMINANT LEVELS (RCLs)

— — — — ESTIMATED EXTENT OF PETROLEUM COMPOUNDS ABOVE THE RCLs

North

0 40

SCALE IN FEET

FIGURE 3
SOIL CHEMICAL CONCENTRATION MAP
FORMER AMOCO BULK PLANT
W10564 COLE STREET
ELCHO, WISCONSIN

PROJECT NO.	PREPARED BY	DRAWN BY
HWI31046	AM	DD
DATE	REVIEWED BY	FILE NAME
12/9/08		Elcho–40

DELTA

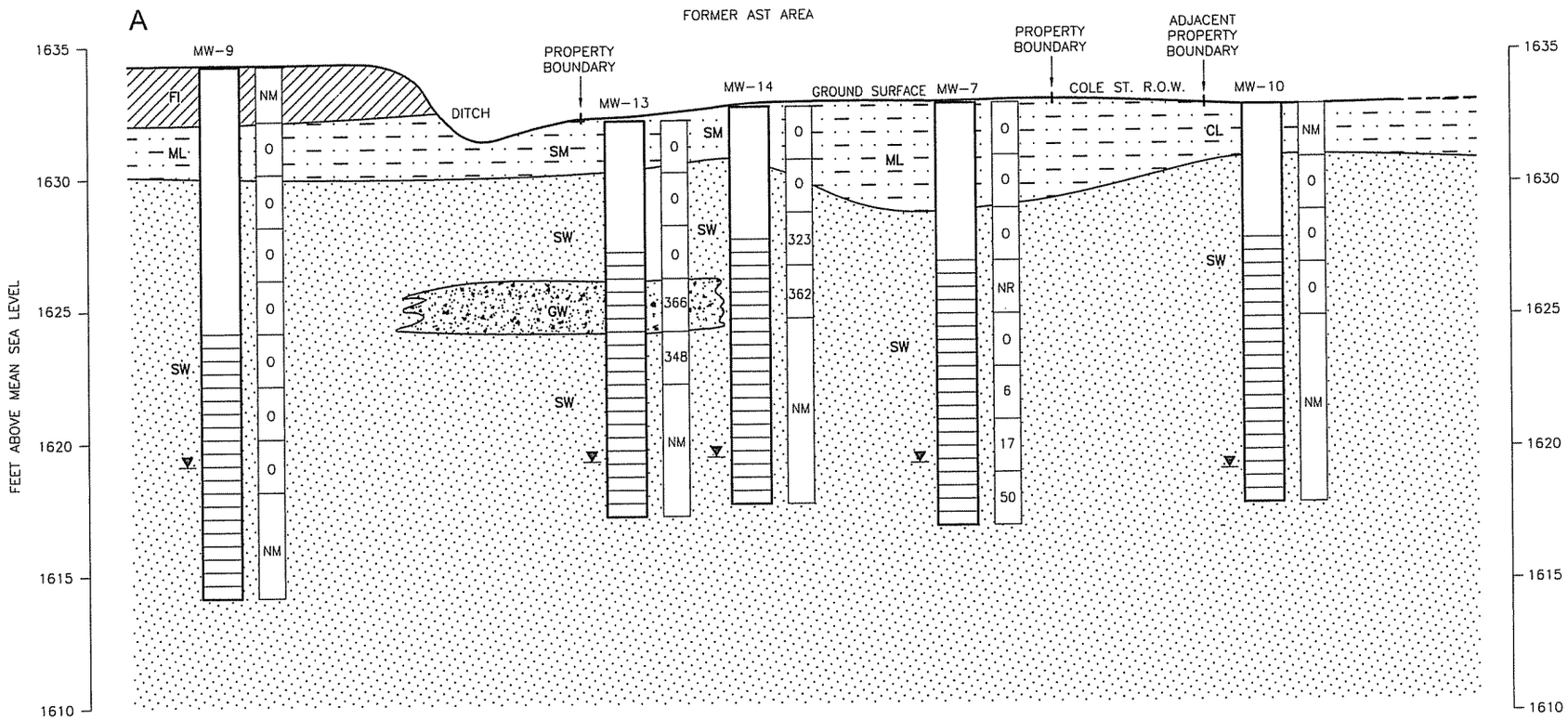

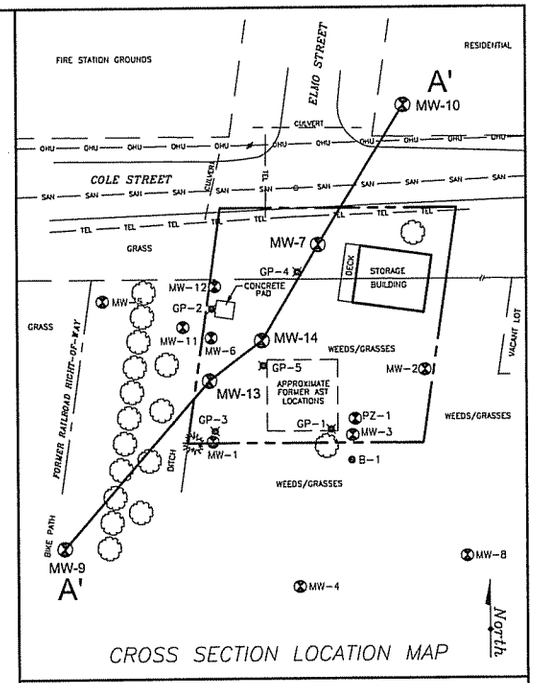

LEGEND

- (FI) PROBABLE FILL
- (SM/ML/CL) SANDY SILT/CLAY
- (SW) SAND WITH SOME GRAVEL
- (GW) GRAVEL WITH LITTLE SAND
- MONITORING WELL
- 0 PID READINGS
- SCREENED INTERVAL
- POTENTIOMETRIC SURFACE 1/10/06

VERTICAL SCALE (FEET): 5

HORIZONTAL SCALE (FEET): 20

FIGURE 3
GEOLOGIC CROSS-SECTION A-A'
FORMER AMOCO BULK PLANT
W10564 COLE STREET
ELCHO, WISCONSIN

PROJECT NO.	PREPARED BY	DRAWN BY	
HWI31046	AM	DD	DELTA
DATE	REVIEWED BY	FILE NAME	
12/9/08		Elcho-AA	

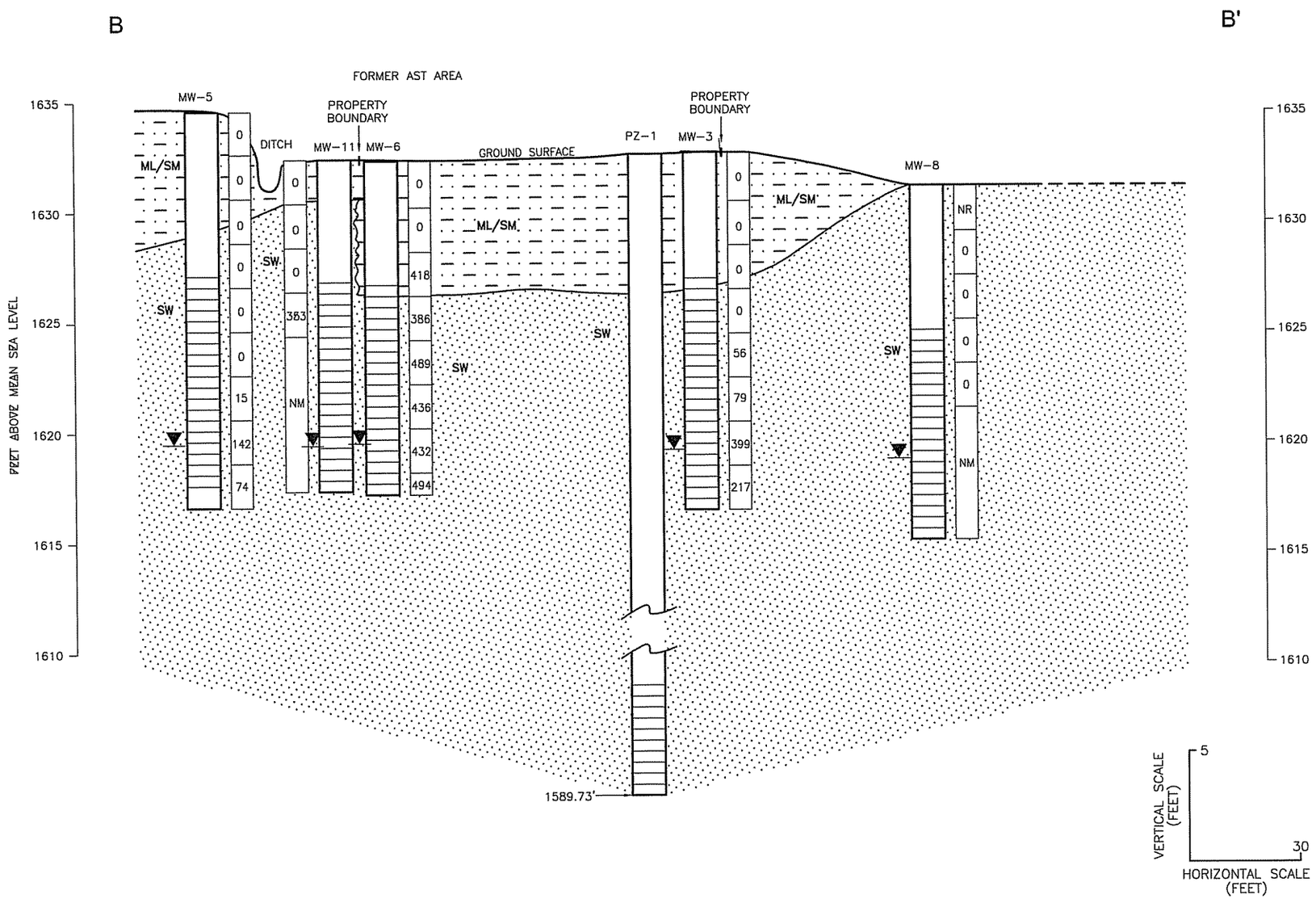

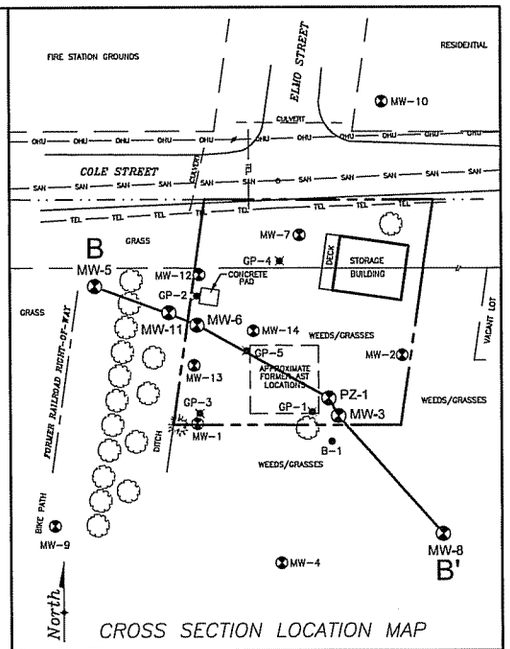

LEGEND

- (FI) PROBABLE FILL
- (SM/ML/CL) SANDY SILT/CLAY
- (SW) SAND WITH SOME GRAVEL
- (GW) GRAVEL WITH LITTLE SAND
- MONITORING WELL
- 0 — PID READINGS; NM = NOT MEASURED; NR = NOT RECOVERED
- SCREENED INTERVAL
- POTENTIOMETRIC SURFACE 1/10/06

FIGURE 4
GEOLOGIC CROSS-SECTION B-B'
FORMER AMOCO BULK PLANT
W10564 COLE STREET
ELCHO, WISCONSIN

PROJECT NO.	PREPARED BY	DRAWN BY	
G09KS-RP61	AM	DD	Delta Environmental Consultants, Inc.
DATE	REVIEWED BY	FILE NAME	
3/22/06		G09KS-BB	

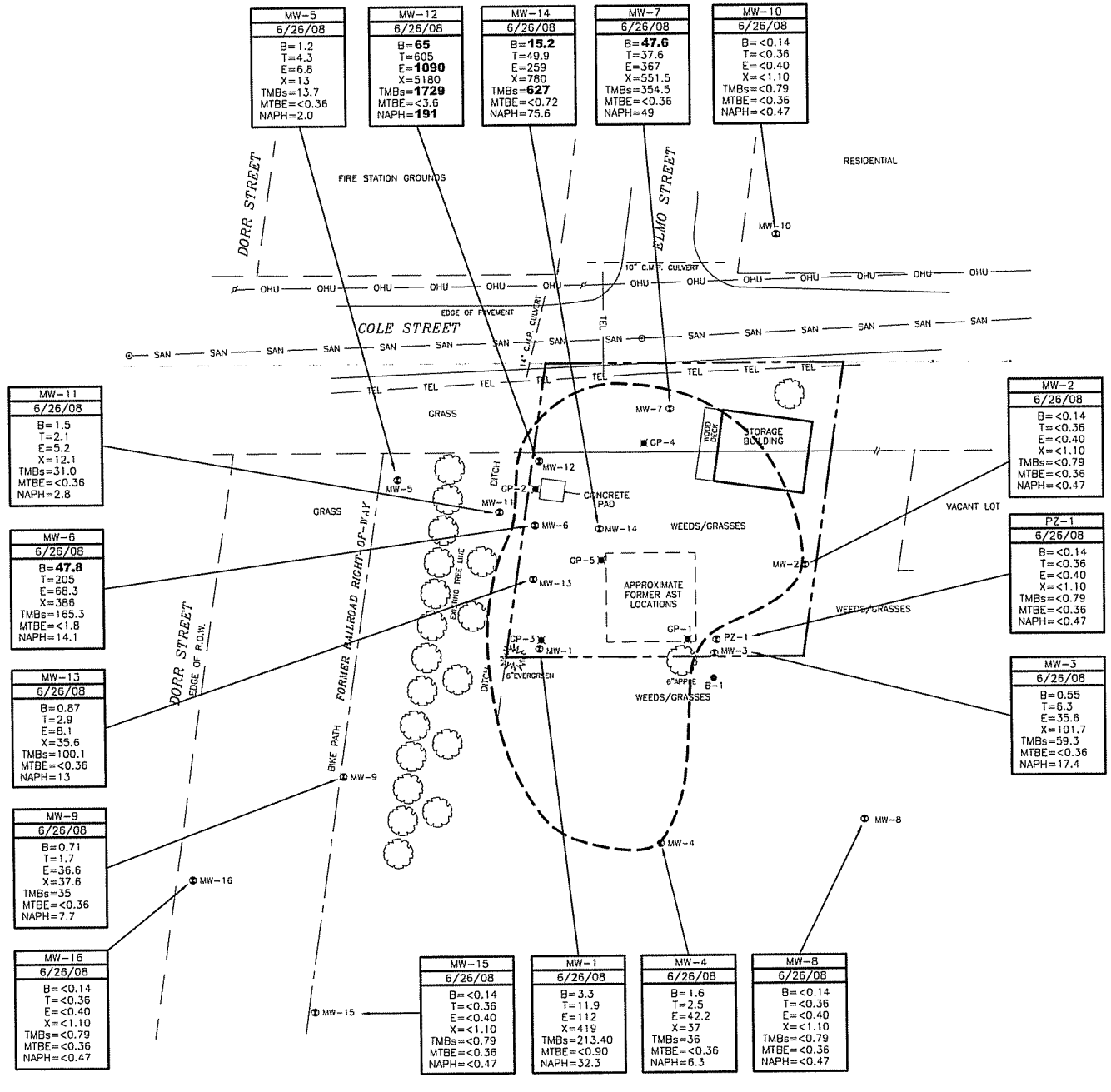

LEGEND:

- MONITORING WELL LOCATIONS
- SOIL BORING LOCATIONS
- GEOPROBE LOCATIONS
- UTILITY POLE
- MAN HOLE
- TEL — BURIED TELEPHONE CABLE (FIBER OPTIC)
- GAS — GAS LINE
- SAN — SANITARY SEWER
- OHU — OVERHEAD UTILITIES
- PROPERTY BOUNDARY

MW-6	SAMPLE NAME
6/26/08	SAMPLE DATE
B=**47.8**	BENZENE
T=**205**	TOLUENE
E=68.3	ETHYLBENZENE
X=386	XYLENES
TMBs=**165.3**	TOTAL TRIMETHYLBENZENES
MTBE=<1.8	METHYL TERTIARY BUTYL ETHER
NAPH=**14.1**	NAPHTHALENE

ALL CONCENTRATIONS EXPRESSED IN MICROGRAMS PER LITER (ug/L).

CONCENTRATIONS SHOWN IN BOLD TYPE EXCEED THE NR 140 ES (ENFORCEMENT STANDARD)

- - - - ESTIMATED EXTENT OF PETROLEUM COMPOUNDS IN GROUNDWATER ABOVE THE ES

FIGURE 5
GROUNDWATER CHEMICAL CONCENTRATION MAP– JUNE 26, 2008
FORMER AMOCO BULK PLANT
W10564 COLE STREET
ELCHO, WISCONSIN

PROJECT NO.	PREPARED BY	DRAWN BY
HWI31046	JK	DD
DATE	REVIEWED BY	FILE NAME
8/1/08		Elcho-40

DELTA

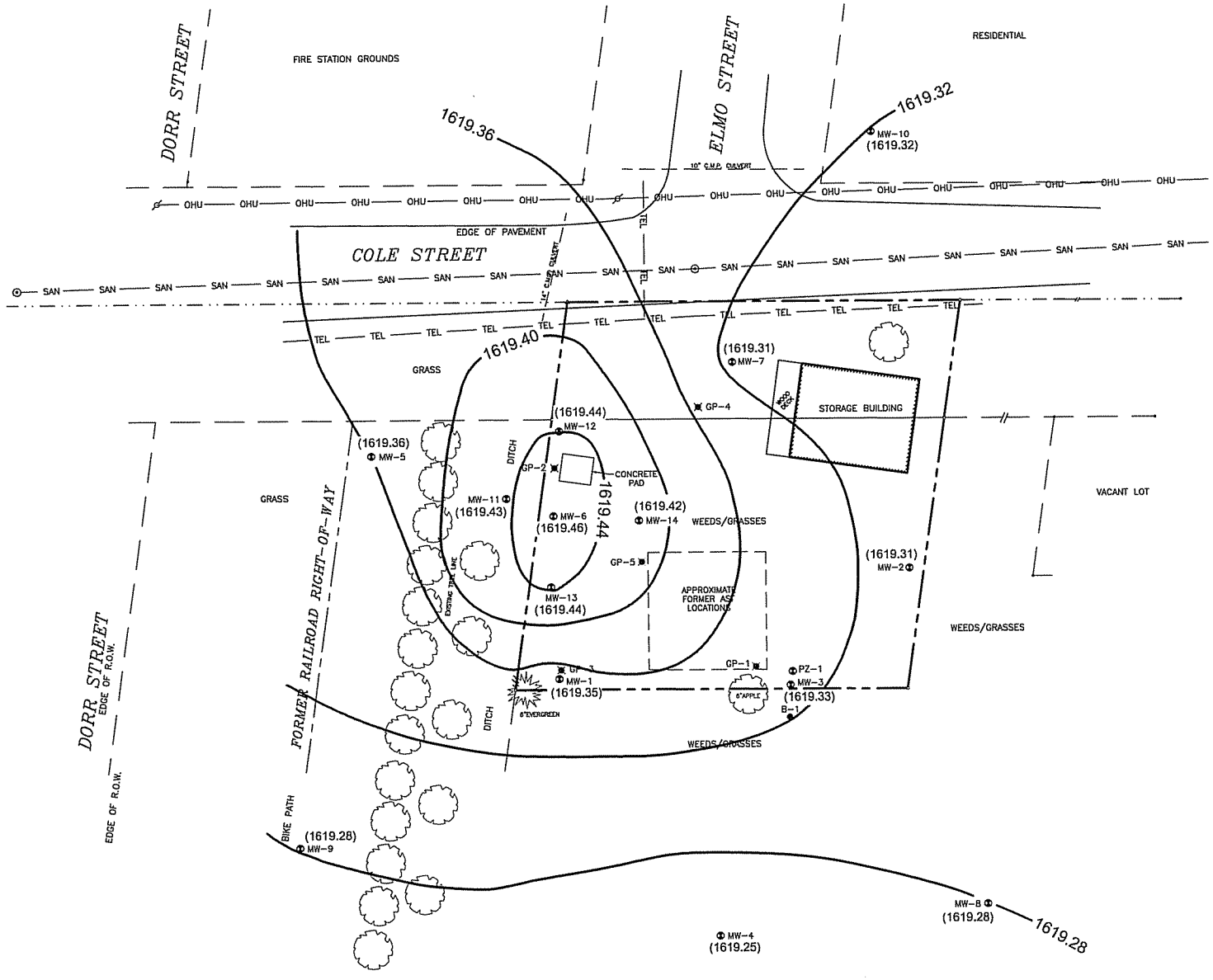

LEGEND:

⊗	MONITORING WELL LOCATIONS
●	SOIL BORING LOCATIONS
✱	GEOPROBE LOCATIONS
	UTILITY POLE
⊙	MAN HOLE
— TEL — TEL —	BURIED TELEPHONE CABLE (FIBER OPTIC)
— GAS — GAS —	GAS LINE
— SAN — SAN —	SANITARY SEWER
— OHU — OHU —	OVERHEAD UTILITIES
— — — —	PROPERTY BOUNDARY
(1619.31)	GROUNDWATER ELEVATION IN FEET ABOVE MEAN SEA LEVEL (FT.)
—— 1619.32	GROUNDWATER CONTOUR LINE CONTOUR INTERVAL = 0.04 FT.

North

0 30

SCALE IN FEET

FIGURE 6
GROUNDWATER ELEVATION CONTOUR MAP
JANUARY 10, 2006
FORMER AMOCO BULK PLANT
W10564 COLE STREET
ELCHO, WISCONSIN

PROJECT NO.	PREPARED BY	DRAWN BY
G09KS-BP61	AM	DD
DATE	REVIEWED BY	FILE NAME
3/27/06		Elcho-30-1

Delta Environmental Consultants, Inc.

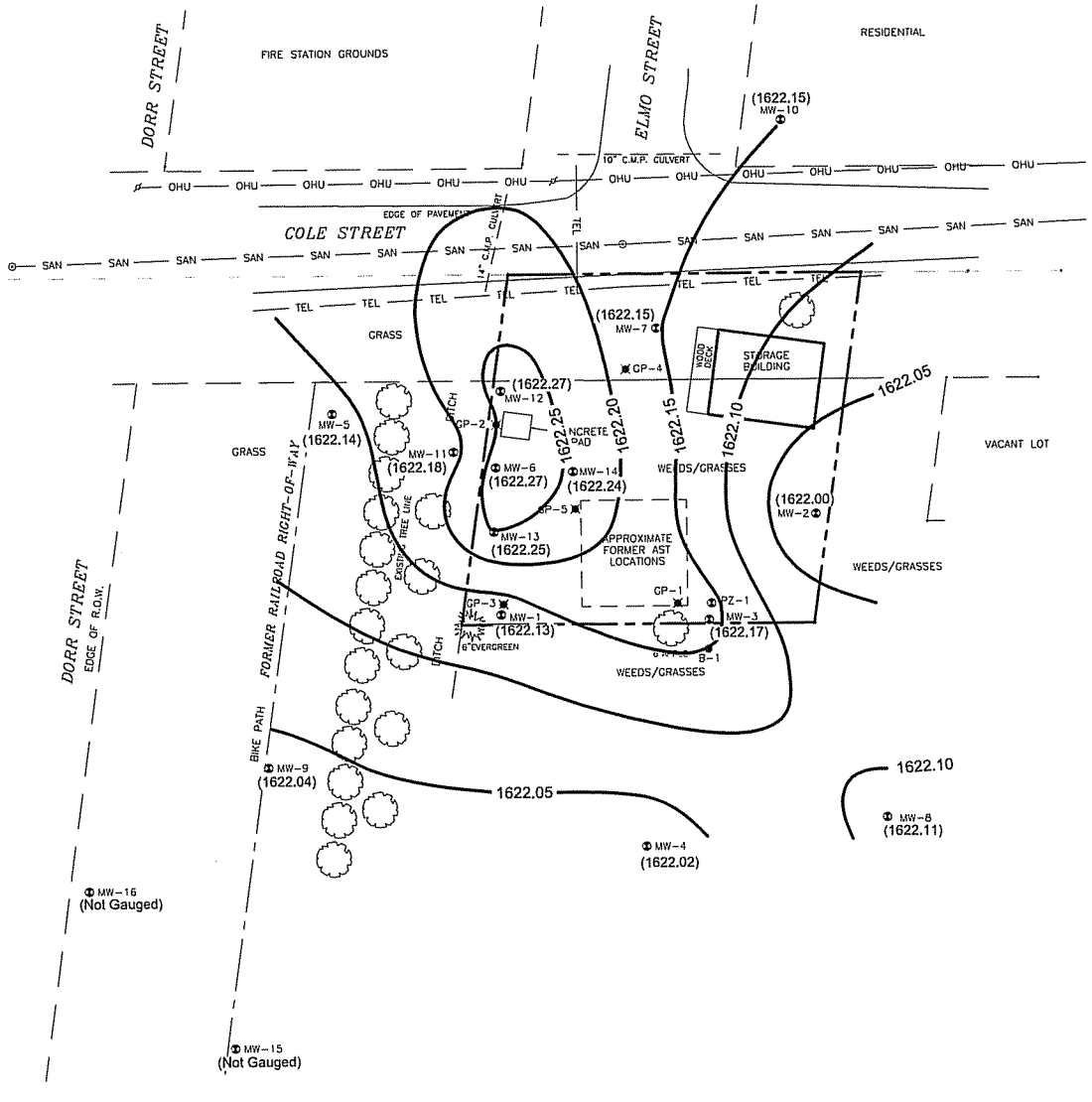

LEGEND:

	MONITORING WELL LOCATIONS
	SOIL BORING LOCATIONS
	GEOPROBE LOCATIONS
	UTILITY POLE
	MAN HOLE
— TEL — TEL —	BURIED TELEPHONE CABLE (FIBER OPTIC)
— GAS — GAS —	GAS LINE
— SAN — SAN —	SANITARY SEWER
— OHU — OHU —	OVERHEAD UTILITIES
— — — —	PROPERTY BOUNDARY
(1622.13)	GROUNDWATER ELEVATION IN FEET ABOVE MEAN SEA LEVEL (FT.)
1622.15	GROUNDWATER CONTOUR LINE CONTOUR INTERVAL = 0.05 FT.

North

0 40

SCALE IN FEET

FIGURE 4
GROUNDWATER ELEVATION CONTOUR MAP
JUNE 26, 2008
FORMER AMOCO BULK PLANT
W10564 COLE STREET
ELCHO, WISCONSIN

PROJECT NO.	PREPARED BY	DRAWN BY
HWI31046	JK	DD
DATE	REVIEWED BY	FILE NAME
8/1/08		Elcho-40

DELTA

Table 1
Soil Analytical Results
Former Amoco Bulk Plant
W10564 Cole Street
Elcho, Wisconsin
Delta Project No. HWI31046

				Analytical Parameters																		
Boring	Sample Date	Sample Depth	PID	DRO	GRO	Benzene	Toluene	Ethyl-benzene	Total Xylenes	1,2,4-TMB	1,3,5-TMB	MTBE	1,2-Dichloro-ethane	Naph-thalene	n-Butyl-benzene	sec-Butyl benzene	Isopropyl-benzene	p-Isopropyl-toluene	Methylene Chloride	n-Propyl-benzene	Total Lead	Total Cadmium
		Feet	ppm	mg/kg	mg/kg	mg/kg	mg/kg	mg/kg	mg/kg	mg/kg	mg/kg	mg/kg	mg/kg	mg/kg	mg/kg	mg/kg	mg/kg	mg/kg	mg/kg	mg/kg	mg/kg	mg/kg
NR 720 RCL -->				**100**	**100**	**0.0055**	**1.5**	**2.9**	**4.1**	--	--	--		--	--	--	--	--	--	--	**50**	**50**
NR 746 SSL -->				--	--	*8.5*	*38*	*4.6*	*42*	*83*	*11*	--		*2.7*	--	--	--	--	--	--	--	--
NR 746 Direct Contact Std. -->				--	--	1.1	--	--	--	--	--	--	*0.54*	--	--	--	--	--	--	--	--	--
EPA Calculated Site-Specific RCL -->								400	280	50	29			68								
GP-1	09/02/03	6 - 8	89	**3900**	**300**	<0.057	0.033	0.12	0.99	1.3	0.51	0.057	<0.057	0.32	0.47	0.14	0.059	0.16	<0.28	0.18	2.07	NA
GP-2	09/02/03	4 - 6	709	**1600**	**750**	<1.1	**1.7**	***10***	***110***	*140*	*46*	<1.1	<1.1	*7.6*	17	2.9	4.6	2.1	<5.5	19	6.94	NA
GP-3	09/02/03	6 - 8	0	<8.8	<6.1	<0.054	<0.054	<0.054	<0.16	<0.054	<0.054	<0.054	<0.054	<0.27	<0.27	<0.27	<0.27	<0.27	0.069(1)	<0.27	3.01	NA
GP-4	09/02/03	10 - 12	0	<8.1	<5.7	<0.057	<0.057	<0.057	<0.17	<0.057	<0.057	<0.057	<0.057	<0.28	<0.28	<0.28	<0.28	<0.28	0.082(1)	<0.28	2.79	NA
GP-5	09/02/03	8 - 10	30	20	<5.4	<0.055	<0.055	<0.055	<0.16	0.035	<0.055	<0.055	<0.055	<0.27	<0.27	<0.27	<0.27	<0.27	0.082(1)	<0.27	7.05	NA
MW-1	04/13/04	4 - 6	0	<8.8	<5.3	<0.053	<0.053	<0.053	<0.16	<0.053	<0.053	<0.053	NA	NA	NA	NA	NA	NA	NA	NA	NA	NA
MW-2	04/13/04	4 - 6	0	<8.6	<5.3	<0.054	<0.054	<0.054	<0.16	<0.054	<0.054	<0.054	NA	NA	NA	NA	NA	NA	NA	NA	NA	NA
MW-3	04/13/04	3.5 - 4	0	NA	NA	<0.062	<0.062	<0.062	<0.19	<0.062	<0.062	<0.062	<0.062	NA	NA	NA	NA	NA	NA	NA	NA	NA
	04/13/04	6 - 8	0	<8.5	<5.5	<0.055	<0.055	<0.055	<0.16	<0.055	<0.055	<0.055	NA	NA	NA	NA	NA	NA	NA	NA	NA	NA
MW-4	04/14/04	5 - 7	0	<8.7	<5.5	<0.055	<0.055	<0.055	<0.17	<0.055	<0.055	<0.055	NA	NA	NA	NA	NA	NA	NA	NA	NA	NA
MW-5	04/14/04	10 - 12	0	<8.5	<5.4	<0.052	<0.052	<0.052	<0.16	<0.052	<0.052	<0.052	NA	NA	NA	NA	NA	NA	NA	NA	NA	NA
MW-6	04/14/04	3.5 - 4	0	NA	NA	<0.059	0.11	<0.059	0.31	0.12	0.071	<0.059	<0.059	NA	NA	NA	NA	NA	NA	NA	NA	NA
	04/14/04	4 - 6	418	**1100**	**300**	<0.055	0.32	2.1	**24**	24	*12*	<0.055	NA	NA	NA	NA	NA	NA	NA	NA	NA	<0.259
MW-7	04/14/04	4 - 6	0	<8.4	<5.4	<0.052	<0.052	<0.052	<0.16	<0.052	<0.052	<0.052	NA	NA	NA	NA	NA	NA	NA	NA	NA	NA
B-1	04/15/04	3 - 3.5	3	NA	NA	<0.060	<0.060	<0.060	<0.18	<0.060	<0.060	<0.060	NA	NA	NA	NA	NA	NA	NA	NA	NA	<0.271
MW-8	08/31/05	6 - 8	0	NA	NA	<0.055	<0.055	<0.055	<0.17	<0.055	<0.055	<0.22	NA	NA	NA	NA	NA	NA	NA	NA	NA	NA
MW-9	08/31/05	10 - 12	0	NA	NA	<0.053	<0.053	<0.053	<0.16	<0.053	<0.053	<0.21	NA	NA	NA	NA	NA	NA	NA	NA	NA	NA
MW-10	08/31/05	4 - 6	0	NA	NA	<0.052	<0.052	<0.052	<0.16	<0.052	<0.052	<0.21	NA	NA	NA	NA	NA	NA	NA	NA	NA	NA
MW-11	09/01/05	2 - 4	0	NA	NA	<0.054	<0.054	<0.054	<0.16	<0.054	<0.054	<0.21	NA	NA	NA	NA	NA	NA	NA	NA	NA	NA
	09/01/05	4 - 6	0	NA	NA	<0.054	<0.054	<0.054	<0.16	<0.054	<0.054	<0.21	NA	NA	NA	NA	NA	NA	NA	NA	NA	NA
MW-12	09/01/05	4 - 6	0	NA	NA	<0:052	<0.052	<0.052	<0.16	<0.052	<0.052	<0.21	NA	NA	NA	NA	NA	NA	NA	NA	NA	NA
MW-13	09/01/05	2 - 4	0	NA	NA	<0.054	0.027 J	<0.054	<0.16	<0.054	<0.054	<0.22	NA	NA	NA	NA	NA	NA	NA	NA	NA	NA
	09/01/05	4 - 6	0	NA	NA	<0.055	<0.055	<0.055	<0.16	<0.055	<0.055	<0.22	NA	NA	NA	NA	NA	NA	NA	NA	NA	NA
MW-14	09/01/05	2 - 4	0	NA	NA	**0.12**	0.34	<0.054	0.23	0.19	0.049 J	<0.21	NA	NA	NA	NA	NA	NA	NA	NA	NA	NA
	09/01/05	4 - 6	323	NA	NA	<0.22	0.22	<0.22	0.89	4.7	2.0	<0.87	NA	NA	NA	NA	NA	NA	NA	NA	NA	NA
MW-15	06/19/08	10 - 12'	0	NA	NA	<25.0	<25.0	<25.0	<75.0	<25.0	<25.0	<25.0	NA	NA	NA	NA	NA	NA	NA	NA	NA	NA
MW-16	06/19/08	6 - 8'	1	NA	NA	<25.0	<25.0	<25.0	<75.0	<25.0	<25.0	<25.0	NA	NA	NA	NA	NA	NA	NA	NA	NA	NA

Table 1
Soil Analytical Results
Former Amoco Bulk Plant
W10564 Cole Street
Elcho, Wisconsin
Delta Project No. HWI31046

NOTES:

< ..... = Not Detected at or above the indicated method detection limit
(1) ..... = Methylene chloride is a common laboratory contaminant
DRO ..... = Diesel Range Organics
GRO ..... = Gasoline Range Organics
J ..... = Estimated concentration above the adjusted method detection limit and below the adjusted reporting limit.
ppm ..... = parts per million
mg/kg ..... = milligrams per kilogram (equivalent to parts per million)
MTBE ..... = Methyl Tertiary Butyl Ether
NA ..... = Not Analyzed for the indicated parameter
PID ..... = Volatile organic vapor level as measured with a photoionization detector
TMB ..... = Trimethylbenzene
NR 720 RCL ..... = Wisconsin Administrative Code Chapter NR 720 Non-Industrial Generic Residual Contaminant Level
NR 746 SSL ..... = Wisconsin Administrative Code Chapter NR 746 Table 1 Soil Screening Level
NR 746 Direct Contact Std. ..... = Wisconsin Administrative Code Chapter NR 746 Table 2 Direct Contact Standard (0 - 4 feet)
"BOLD TYPE" ..... = The indicated concentration exceeds the NR 720 RCL
"italics"..... = The indicated concentration exceeds the NR 746 Generic SSL
"UNDERLINED TYPE" ..... = The indicated concentration exceeds the EPA Calculated Site-Specific SSL

Table 3
Groundwater Analytical Results
Former Amoco Bulk Plant
W10564 Cole Street
Elcho, Wisconsin
Delta Project No. HWI31046

MW-1

	Analytical Parameters																			Bio-Parameters		
Date Sampled	DRO µg/L	GRO µg/L	Benzene µg/L	Toluene µg/L	Ethylbenzene µg/L	Total Xylenes µg/L	Total TMBs µg/L	MTBE µg/L	n-Butylbenzene µg/L	sec-Butylbenzene µg/L	Chloroform µg/L	Chloromethane µg/L	Isopropylbenzene µg/L	p-Isopropyltoluene µg/L	Methylene Chloride µg/L	Naphthalene µg/L	n-Propylbenzene µg/L	Dissolved Lead[1] µg/L	Dissolved Cadmium µg/L	DO ppm	REDOX milli Volts	Soluble Iron ppm
NR 140 PAL -->	--	--	*0.5*	*200*	*140*	*1,000*	*96*	*12*	--	--	*0.6*	*0.3*	--	--	*0.5*	*10*	--	*1.5*	*0.5*			
NR 140 ES -->	**--**	**--**	**5**	**1,000**	**700**	**10,000**	**480**	**60**	**--**	**--**	**3**	**3**	**--**	**--**	**5**	**100**	**--**	**15**	**5**			
06/17/04	6600	1800	<2.0	2.9	38	190	*257*	<2.0	<2.0	<2.0	*1.7 J*	<2.0	5.9	4.7	<2.0	9.9	22	*5.23*	<1.00	2.2	046	2
09/08/04	NA	NA	<20	120	**740**	*2,900*	**1,340**	<20	NA	NA	<20	NA	NA	NA	NA	**120**	NA	NA	NA	0.5	-126	NM
01/05/05	NA	NA	*2.8*	66.2	*598*	*2,050*	**1,193**	1.4 J	NA	NA	NA	NA	NA	NA	NA	*62.5*	NA	NA	NA	1.7	-084	10
09/27/05	NA	NA	<5.0	164	**705**	*2,890*	**873**	<5.0	NA	NA	NA	NA	NA	NA	NA	*82.8*	NA	NA	NA	NM	NM	NM
01/11/06	NA	NA	**8.9**	*330*	**1,660**	*6,710*	**1,669**	<5.0	NA	NA	NA	NA	NA	NA	NA	**232**	NA	NA	NA	NM	NM	NM
10/05/06	NA	NA	<20.0	*400*	**2,040**	*8,710*	**1,552**	<20.0	NA	NA	NA	NA	NA	NA	NA	**222**	NA	NA	NA	1.9	006	10+
06/26/08	NA	NA	*3.3*	11.9	112	419	*213.40*	<0.90	NA	NA	NA	NA	NA	NA	NA	*32.3*	NA	NA	NA	<1	NM	10+

MW-2

	Analytical Parameters																			Bio-Parameters		
Date Sampled	DRO µg/L	GRO µg/L	Benzene µg/L	Toluene µg/L	Ethylbenzene µg/L	Total Xylenes µg/L	Total TMBs µg/L	MTBE µg/L	n-Butylbenzene µg/L	sec-Butylbenzene µg/L	Chloroform µg/L	Chloromethane µg/L	Isopropylbenzene µg/L	p-Isopropyltoluene µg/L	Methylene Chloride µg/L	Naphthalene µg/L	n-Propylbenzene µg/L	Dissolved Lead[1] µg/L	Dissolved Cadmium µg/L	DO ppm	REDOX milli Volts	Soluble Iron ppm
NR 140 PAL -->	--	--	*0.5*	*200*	*140*	*1,000*	*96*	*12*	--	--	*0.6*	*0.3*	--	--	*0.5*	*10*	--	*1.5*	*0.5*			
NR 140 ES -->	**--**	**--**	**5**	**1,000**	**700**	**10,000**	**480**	**60**	**--**	**--**	**3**	**3**	**--**	**--**	**5**	**100**	**--**	**15**	**5**			
06/17/04	<110	<100	<1.0	<1.0	<1.0	<3.0	<1.0	<1.0	<1.0	<1.0	<1.0	<1.0	<1.0	<1.0	<1.0	<1.0	<1.0	<3.00	<1.00	7.6	016	0.1
09/08/04	NA	NA	*1.5*	<1.0	0.62 J	3.1	3.4	<1.0	NA	NA	<1.0	NA	NA	NA	NA	3.5	NA	NA	NA	0.7	056	NM
01/05/05	NA	NA	*0.65 J*	<1.0	<1.0	<3.0	<1.0	<1.0	NA	NA	NA	NA	NA	NA	NA	<1.0	NA	NA	NA	1.1	088	0.3
09/27/05	NA	NA	*2.5*	<1.0	<1.0	<3.0	<1.0	<1.0	NA	NA	NA	NA	NA	NA	NA	<1.0	NA	NA	NA	NM	NM	NM
01/11/06	NA	NA	**5.1**	<1.0	<1.0	<3.0	<1.0	<1.0	NA	NA	NA	NA	NA	NA	NA	<1.0	NA	NA	NA	NM	NM	NM
10/05/06	NA	NA	**36.1**	*556*	73.1	138	53.5	<1.0	NA	NA	NA	NA	NA	NA	NA	*16.1*	NA	NA	NA	2.2	-016	0
06/26/08	NA	NA	<0.14	<0.36	<0.40	<1.10	<0.79	<0.36	NA	NA	NA	NA	NA	NA	NA	<0.47	NA	NA	NA	3.0	NM	2

Table 3
Groundwater Analytical Results
Former Amoco Bulk Plant
W10564 Cole Street
Elcho, Wisconsin
Delta Project No. HWI31046

MW-3

Date Sampled	DRO µg/L	GRO µg/L	Benzene µg/L	Toluene µg/L	Ethylbenzene µg/L	Total Xylenes µg/L	Total TMBs µg/L	MTBE µg/L	n-Butylbenzene µg/L	sec-Butylbenzene µg/L	Chloroform µg/L	Chloromethane µg/L	Isopropylbenzene µg/L	p-Isopropyltoluene µg/L	Methylene Chloride µg/L	Naphthalene µg/L	n-Propylbenzene µg/L	Dissolved Lead[1] µg/L	Dissolved Cadmium µg/L	DO ppm	REDOX milli Volts	Soluble Iron ppm
	Analytical Parameters																			Bio-Parameters		
NR 140 PAL -->	--	--	*0.5*	*200*	*140*	*1,000*	*96*	*12*	--	--	*0.6*	*0.3*	--	--	*0.5*	*10*	--	*1.5*	*0.5*			
NR 140 ES -->	**--**	**--**	**5**	**1,000**	**700**	**10,000**	**480**	**60**	**--**	**--**	**3**	**3**	**--**	**--**	**5**	**100**	**--**	**15**	**5**			
06/17/04	8,500	2,100	*2.0*	2.0	38	94	*370*	<2.0	<2.0	<2.0	*2.1*	<2.0	14	11	<2.0	*34*	49	*3.28*	<1.00	2.0	048	5
09/08/04	NA	NA	**13**	12	130	320	**610**	<5.0	NA	NA	**4.2 J**	NA	NA	NA	NA	*97*	NA	NA	NA	1.5	-054	NM
01/05/05	NA	NA	**7.2**	5.6	110	267	**611**	<5.0	NA	NA	<5.0	NA	NA	NA	NA	**133**	NA	NA	NA	0.6	-064	10
09/27/05	NA	NA	**33.1**	32.3	*176*	562	*328.7*	<2.0	NA	NA	NA	NA	NA	NA	NA	*75.4*	NA	NA	NA	NM	NM	NM
01/11/06	NA	NA	**74.6**	78.2	*283*	904	*338.4*	<2.0	NA	NA	NA	NA	NA	NA	NA	**118**	NA	NA	NA	NM	NM	NM
10/05/06	NA	NA	**43.1**	40.0	*202*	625	*127.8*	<2.0	NA	NA	NA	NA	NA	NA	NA	*49.6*	NA	NA	NA	2.4	001	10+
06/26/08	NA	NA	*0.55J*	6.3	35.6	101.7	59.3	<0.36	NA	NA	NA	NA	NA	NA	NA	*17.4*	NA	NA	NA	<1	NM	10+

MW-4

Date Sampled	DRO µg/L	GRO µg/L	Benzene µg/L	Toluene µg/L	Ethylbenzene µg/L	Total Xylenes µg/L	Total TMBs µg/L	MTBE µg/L	n-Butylbenzene µg/L	sec-Butylbenzene µg/L	Chloroform µg/L	Chloromethane µg/L	Isopropylbenzene µg/L	p-Isopropyltoluene µg/L	Methylene Chloride µg/L	Naphthalene µg/L	n-Propylbenzene µg/L	Dissolved Lead[1] µg/L	Dissolved Cadmium µg/L	DO ppm	REDOX milli Volts	Soluble Iron ppm
	Analytical Parameters																			Bio-Parameters		
NR 140 PAL -->	--	--	*0.5*	*200*	*140*	*1,000*	*96*	*12*	--	--	*0.6*	*0.3*	--	--	*0.5*	*10*	--	*1.5*	*0.5*			
NR 140 ES -->	**--**	**--**	**5**	**1,000**	**700**	**10,000**	**480**	**60**	**--**	**--**	**3**	**3**	**--**	**--**	**5**	**100**	**--**	**15**	**5**			
06/17/04	300	770	*2.6*	3.2	75	47	80	<1.0	<1.0	<1.0	<1.0	<1.0	9.2	<1.0	<1.0	7.3	31	<3.00	<1.00	2.3	013	0.8
09/08/04	NA	NA	**13**	16	*340*	390	**910**	<1.0	NA	NA	<1.0	NA	NA	NA	NA	*65*	NA	NA	NA	1.5	-109	NM
01/05/05	NA	NA	*1.1*	0.83 J	16.2	3.3	10.3	<1.0	NA	NA	NA	NA	NA	NA	NA	4.8	NA	NA	NA	1.2	-072	2
09/27/05	NA	NA	**12.5**	10.6	*254*	263	*430*	<2.0	NA	NA	NA	NA	NA	NA	NA	*53.6*	NA	NA	NA	NM	NM	NM
01/11/06	NA	NA	**7.5**	6.1	*144*	52.1	*160.1*	<2.0	NA	NA	NA	NA	NA	NA	NA	*34.4*	NA	NA	NA	NM	NM	NM
10/05/06	NA	NA	**22.4**	17.4	*263*	192	*246*	<1.0	NA	NA	NA	NA	NA	NA	NA	*47.2*	NA	NA	NA	2.1	016	10+
06/26/08	NA	NA	*1.6*	2.5	42.2	37	36	<0.36	NA	NA	NA	NA	NA	NA	NA	6.3	NA	NA	NA	2.0	NM	2.0

Table 3
Groundwater Analytical Results
Former Amoco Bulk Plant
W10564 Cole Street
Elcho, Wisconsin
Delta Project No. HWI31046

MW-5

Date Sampled	DRO µg/L	GRO µg/L	Benzene µg/L	Toluene µg/L	Ethylbenzene µg/L	Total Xylenes µg/L	Total TMBs µg/L	MTBE µg/L	n-Butylbenzene µg/L	sec-Butylbenzene µg/L	Chloroform µg/L	Chloromethane µg/L	Isopropylbenzene µg/L	p-Isopropyltoluene µg/L	Methylene Chloride µg/L	Naphthalene µg/L	n-Propylbenzene µg/L	Dissolved Lead[1] µg/L	Dissolved Cadmium µg/L	DO ppm	REDOX milli Volts	Soluble Iron ppm
	Analytical Parameters																			Bio-Parameters		
NR 140 PAL -->	--	--	0.5	200	140	1,000	96	12	--	--	0.6	0.3	--	--	0.5	10	--	1.5	0.5			
NR 140 ES -->	**--**	**--**	**5**	**1,000**	**700**	**10,000**	**480**	**60**	**--**	**--**	**3**	**3**	**--**	**--**	**5**	**100**	**--**	**15**	**5**			
06/17/04	21,000	1,400	<2.0	1.7 J	26	99	173	<2.0	<2.0	<2.0	<2.0	<2.0	6.5	3.9	<2.0	<2.0	26	<3.00	<1.00	1.4	037	10+
09/08/04	NA	NA	<10	6.9 J	58	180	430	<10	NA	NA	<10	NA	NA	NA	NA	66	NA	NA	NA	0.6	-079	NM
01/05/05	NA	NA	<2.0	2.5	47.1	130	210.2	<2.0	NA	NA	NA	NA	NA	NA	NA	17.6	NA	NA	NA	1.2	-104	10
09/27/05	NA	NA	<2.0	7.3	52.1	143	344	<2.0	NA	NA	NA	NA	NA	NA	NA	18.5	NA	NA	NA	NM	NM	NM
01/11/06	NA	NA	<2.0	11.0	56.6	173	367	<2.0	NA	NA	NA	NA	NA	NA	NA	23.5	NA	NA	NA	NM	NM	NM
10/05/06	NA	NA	<2.0	16.5	110	309	386	<2.0	NA	NA	NA	NA	NA	NA	NA	22.8	NA	NA	NA	2.5	012	10+
06/26/08	NA	NA	1.2	4.3	6.8	13	13.7	<0.36	NA	NA	NA	NA	NA	NA	NA	2.0	NA	NA	NA	1.0	NM	10+

MW-6

Date Sampled	DRO µg/L	GRO µg/L	Benzene µg/L	Toluene µg/L	Ethylbenzene µg/L	Total Xylenes µg/L	Total TMBs µg/L	MTBE µg/L	n-Butylbenzene µg/L	sec-Butylbenzene µg/L	Chloroform µg/L	Chloromethane µg/L	Isopropylbenzene µg/L	p-Isopropyltoluene µg/L	Methylene Chloride µg/L	Naphthalene µg/L	n-Propylbenzene µg/L	Dissolved Lead[1] µg/L	Dissolved Cadmium µg/L	DO ppm	REDOX milli Volts	Soluble Iron ppm
	Analytical Parameters																			Bio-Parameters		
NR 140 PAL -->	--	--	0.5	200	140	1,000	96	12	--	--	0.6	0.3	--	--	0.5	10	--	1.5	0.5			
NR 140 ES -->	**--**	**--**	**5**	**1,000**	**700**	**10,000**	**480**	**60**	**--**	**--**	**3**	**3**	**--**	**--**	**5**	**100**	**--**	**15**	**5**			
06/17/04	9,400	25,000	**33**	**1,900**	**1,600**	9,500	**2,970**	<20	<20	<20	**10 J**	<20	100	<20	<20	**220**	280	**36.4**	<1.00	1.0	053	3
06/17/04 D	NA	NA	**36**	**2,200**	**1,900**	**11,000**	**3,930**	<5.0	<5.0	<5.0	<5.0	<5.0	130	18	<5.0	**270**	370	NA	NA	--	--	--
09/08/04	FP	FP	FP	FP	FP	FP	FP	FP	FP	FP	FP	FP	FP	FP	FP	FP	FP	FP	FP	NM	NM	NM
01/05/05	FP	FP	FP	FP	FP	FP	FP	FP	FP	FP	FP	FP	FP	FP	FP	FP	FP	FP	FP	NM	NM	NM
09/27/05	NA	NA	**122**	497	197	1,000	471	<5.0	NA	NA	NA	NA	NA	NA	NA	29.0	NA	NA	NA	NM	NM	NM
01/11/06	NA	NA	**172**	**1,670**	491	2,490	**1,922**	<50.0	NA	NA	NA	NA	NA	NA	NA	<50.0	NA	NA	NA	NM	NM	NM
10/05/06	NA	NA	**159**	**1,480**	452	1,970	**1,257**	<10.0	NA	NA	NA	NA	NA	NA	NA	34.7	NA	NA	NA	2.7	035	10+
06/26/08	NA	NA	**47.8**	205	68.3	386	165.3	<1.8	NA	NA	NA	NA	NA	NA	NA	14.1	NA	NA	NA	<1	NM	10+

Table 3
Groundwater Analytical Results
Former Amoco Bulk Plant
W10564 Cole Street
Elcho, Wisconsin
Delta Project No. HWI31046

MW-7

Date Sampled	DRO µg/L	GRO µg/L	Benzene µg/L	Toluene µg/L	Ethylbenzene µg/L	Total Xylenes µg/L	Total TMBs µg/L	MTBE µg/L	n-Butylbenzene µg/L	sec-Butylbenzene µg/L	Chloroform µg/L	Chloromethane µg/L	Isopropylbenzene µg/L	p-Isopropyltoluene µg/L	Methylene Chloride µg/L	Naphthalene µg/L	n-Propylbenzene µg/L	Dissolved Lead[1] µg/L	Dissolved Cadmium µg/L	DO ppm	REDOX milli Volts	Soluble Iron ppm
	Analytical Parameters																			Bio-Parameters		
NR 140 PAL -->	--	--	*0.5*	*200*	*140*	*1,000*	*96*	*12*	--	--	*0.6*	*0.3*	--	--	*0.5*	*10*	--	*1.5*	*0.5*			
NR 140 ES -->	**--**	**--**	**5**	**1,000**	**700**	**10,000**	**480**	**60**	**--**	**--**	**3**	**3**	**--**	**--**	**5**	**100**	**--**	**15**	**5**			
06/17/04	510	400	*4.1*	4.2	40	64	53	<1.0	<1.0	<1.0	<1.0	<1.0	2.8	<1.0	<1.0	5.4	7.8	<3.00	<1.00	1.2	049	4
09/08/04	NA	NA	**76**	110	**1,600**	*2,000*	**2,060**	<1.0	NA	NA	<1.0	NA	NA	NA	NA	**360**	NA	NA	NA	0.8	-032	NM
01/05/05	NA	NA	**80.9**	159	**1,960**	*2,650*	**2,361**	0.70 J	NA	NA	NA	NA	NA	NA	NA	<200	NA	NA	NA	0.8	-053	10.0
09/27/05	NA	NA	**54.9**	81.2	**981**	*1,580*	**1,418**	<5.0	NA	NA	NA	NA	NA	NA	NA	**188**	NA	NA	NA	NM	NM	NM
09/27/05 D	NA	NA	**52.6**	77.9	**1,130**	*1,680*	**1,519**	<1.0	NA	NA	NA	NA	NA	NA	NA	**194**	NA	NA	NA	--	--	--
01/11/06	NA	NA	**47.8**	78.0	**974**	*1,650*	**1,771**	<10.0	NA	NA	NA	NA	NA	NA	NA	**248**	NA	NA	NA	NM	NM	NM
01/11/06 D	NA	NA	**55.0**	93.6	**1,180**	*1,970*	**2,249**	<10.0	NA	NA	NA	NA	NA	NA	NA	**295**	NA	NA	NA	--	--	--
10/05/06	NA	NA	**84.0**	72.7	**1,140**	*1,670*	**1,194**	<10.0	NA	NA	NA	NA	NA	NA	NA	**158**	NA	NA	NA	3.7	043	10+
10/05/06 D	NA	NA	**93.0**	80.7	**1,260**	*1,840*	**1,285**	<20.0	NA	NA	NA	NA	NA	NA	NA	**169**	NA	NA	NA	--	--	--
06/26/08	NA	NA	**47.6**	37.6	*367*	551.5	*354.5*	<0.36	NA	NA	NA	NA	NA	NA	NA	*49*	NA	NA	NA	NM	NM	NM
06/26/08 D	NA	NA	**37.7**	28.3	*259*	382	*214.9*	<0.36	NA	NA	NA	NA	NA	NA	NA	*27.9*	NA	NA	NA	1.0	NM	10+

MW-8

Date Sampled	DRO µg/L	GRO µg/L	Benzene µg/L	Toluene µg/L	Ethylbenzene µg/L	Total Xylenes µg/L	Total TMBs µg/L	MTBE µg/L	n-Butylbenzene µg/L	sec-Butylbenzene µg/L	Chloroform µg/L	Chloromethane µg/L	Isopropylbenzene µg/L	p-Isopropyltoluene µg/L	Methylene Chloride µg/L	Naphthalene µg/L	n-Propylbenzene µg/L	Dissolved Lead[1] µg/L	Dissolved Cadmium µg/L	DO ppm	REDOX milli Volts	Soluble Iron ppm
	Analytical Parameters																			Bio-Parameters		
NR 140 PAL -->	--	--	*0.5*	*200*	*140*	*1,000*	*96*	*12*	--	--	*0.6*	*0.3*	--	--	*0.5*	*10*	--	*1.5*	*0.5*			
NR 140 ES -->	**--**	**--**	**5**	**1,000**	**700**	**10,000**	**480**	**60**	**--**	**--**	**3**	**3**	**--**	**--**	**5**	**100**	**--**	**15**	**5**			
09/27/05	NA	NA	<1.0	<1.0	<1.0	<3.0	<1.0	<1.0	<1.0	<1.0	<1.0	<1.0	<1.0	<1.0	<1.0	<1.0	<1.0	NA	NA	NM	NM	NM
01/11/06	NA	NA	<1.0	<1.0	<1.0	<3.0	<1.0	<1.0	NA	NA	NA	NA	NA	NA	NA	<1.0	NA	NA	NA	NM	NM	NM
10/05/06	NA	NA	<1.0	<1.0	<1.0	<3.0	<1.0	<1.0	NA	NA	NA	NA	NA	NA	NA	<1.0	NA	NA	NA	5.6	053	0
06/26/08	NA	NA	<0.14	<0.36	<0.40	<1.10	<0.79	<0.36	NA	NA	NA	NA	NA	NA	NA	<0.47	NA	NA	NA	5.0	NM	<1

Table 3
Groundwater Analytical Results
Former Amoco Bulk Plant
W10564 Cole Street
Elcho, Wisconsin
Delta Project No. HWI31046

MW-9

	Analytical Parameters																			Bio-Parameters		
Date Sampled	DRO µg/L	GRO µg/L	Benzene µg/L	Toluene µg/L	Ethylbenzene µg/L	Total Xylenes µg/L	Total TMBs µg/L	MTBE µg/L	n-Butylbenzene µg/L	sec-Butylbenzene µg/L	Chloroform µg/L	Chloromethane µg/L	Isopropylbenzene µg/L	p-Isopropyltoluene µg/L	Methylene Chloride µg/L	Naphthalene µg/L	n-Propylbenzene µg/L	Dissolved Lead[1] µg/L	Dissolved Cadmium µg/L	DO ppm	REDOX milli Volts	Soluble Iron ppm
NR 140 PAL -->	--	--	*0.5*	*200*	*140*	*1,000*	*96*	*12*	--	--	*0.6*	*0.3*	--	--	*0.5*	*10*	--	*1.5*	*0.5*			
NR 140 ES -->	**--**	**--**	**5**	**1,000**	**700**	**10,000**	**480**	**60**	**--**	**--**	**3**	**3**	**--**	**--**	**5**	**100**	**--**	**15**	**5**			
09/27/05	NA	NA	<5.0	20.6	*413*	*1,050*	**817**	<5.0	25.1	6.3	<5.0	<5.0	40.7	5.2	<5.0	*92.8*	113	NA	NA	NM	NM	NM
01/10/06	NA	NA	*4.4*	31.1	*522*	*1,270*	**1,049**	<1.0	NA	NA	NA	NA	NA	NA	NA	**154**	NA	NA	NA	NM	NM	NM
10/05/06	NA	NA	<5.0	24.3	*547*	*1,140*	**1,310**	<5.0	NA	NA	NA	NA	NA	NA	NA	**127**	NA	NA	NA	1.4	026	10+
06/26/08	NA	NA	*0.71J*	1.7	36.6	37.6	35	<0.36	NA	NA	NA	NA	NA	NA	NA	7.7	NA	NA	NA	1.0	NM	9.0

MW-10

	Analytical Parameters																			Bio-Parameters		
Date Sampled	DRO µg/L	GRO µg/L	Benzene µg/L	Toluene µg/L	Ethylbenzene µg/L	Total Xylenes µg/L	Total TMBs µg/L	MTBE µg/L	n-Butylbenzene µg/L	sec-Butylbenzene µg/L	Chloroform µg/L	Chloromethane µg/L	Isopropylbenzene µg/L	p-Isopropyltoluene µg/L	Methylene Chloride µg/L	Naphthalene µg/L	n-Propylbenzene µg/L	Dissolved Lead[1] µg/L	Dissolved Cadmium µg/L	DO ppm	REDOX milli Volts	Soluble Iron ppm
NR 140 PAL -->	--	--	*0.5*	*200*	*140*	*1,000*	*96*	*12*	--	--	*0.6*	*0.3*	--	--	*0.5*	*10*	--	*1.5*	*0.5*			
NR 140 ES -->	**--**	**--**	**5**	**1,000**	**700**	**10,000**	**480**	**60**	**--**	**--**	**3**	**3**	**--**	**--**	**5**	**100**	**--**	**15**	**5**			
09/27/05	NA	NA	<1.0	<1.0	<1.0	<3.0	<1.0	<1.0	<1.0	<1.0	<1.0	<1.0	<1.0	<1.0	<1.0	<1.0	<1.0	NA	NA	NM	NM	NM
01/10/06	NA	NA	<1.0	<1.0	<1.0	<3.0	<1.0	<1.0	NA	NA	NA	NA	NA	NA	NA	<1.0	NA	NA	NA	NM	NM	NM
10/05/06	NA	NA	<1.0	<1.0	<1.0	<3.0	<1.0	<1.0	NA	NA	NA	NA	NA	NA	NA	<1.0	NA	NA	NA	5.0	048	0
06/26/08	NA	NA	<0.14	<0.36	<0.40	<1.10	<0.79	<0.36	NA	NA	NA	NA	NA	NA	NA	<0.47	NA	NA	NA	4.0	NM	<1

Table 3
Groundwater Analytical Results
Former Amoco Bulk Plant
W10564 Cole Street
Elcho, Wisconsin
Delta Project No. HWI31046

MW-11	Analytical Parameters																			Bio-Parameters		
Date Sampled	DRO µg/L	GRO µg/L	Benzene µg/L	Toluene µg/L	Ethylbenzene µg/L	Total Xylenes µg/L	Total TMBs µg/L	MTBE µg/L	n-Butylbenzene µg/L	sec-Butylbenzene µg/L	Chloroform µg/L	Chloromethane µg/L	Isopropylbenzene µg/L	p-Isopropyltoluene µg/L	Methylene Chloride µg/L	Naphthalene µg/L	n-Propylbenzene µg/L	Dissolved Lead[1] µg/L	Dissolved Cadmium µg/L	DO ppm	REDOX milli Volts	Soluble Iron ppm
NR 140 PAL -->	--	--	*0.5*	*200*	*140*	*1,000*	*96*	*12*	--	--	*0.6*	*0.3*	--	--	*0.5*	*10*	--	*1.5*	*0.5*			
NR 140 ES -->	**--**	**--**	**5**	**1,000**	**700**	**10,000**	**480**	**60**	**--**	**--**	**3**	**3**	**--**	**--**	**5**	**100**	**--**	15	5			
09/27/05	NA	NA	<20.0	221	**1,030**	*4,150*	**2,887**	<20.0	120	23.0	<20.0	<20.0	107	20.0	<20.0	**197**	353	NA	NA	NM	NM	NM
01/11/06	NA	NA	**12.3**	32.9	191	662	**1,031**	<10.0	NA	NA	NA	NA	NA	NA	NA	**120**	NA	NA	NA	NM	NM	NM
10/05/06	NA	NA	<5.0	11.7	25.8	83.5	*109.8*	<5.0	NA	NA	NA	NA	NA	NA	NA	6.2	NA	NA	NA	2.0	035	10
06/26/08	NA	NA	*1.5*	2.1	5.2	12.1	31.0	<0.36	NA	NA	NA	NA	NA	NA	NA	2.8	NA	NA	NA	1.0	NM	10

MW-12	Analytical Parameters																			Bio-Parameters		
Date Sampled	DRO µg/L	GRO µg/L	Benzene µg/L	Toluene µg/L	Ethylbenzene µg/L	Total Xylenes µg/L	Total TMBs µg/L	MTBE µg/L	n-Butylbenzene µg/L	sec-Butylbenzene µg/L	Chloroform µg/L	Chloromethane µg/L	Isopropylbenzene µg/L	p-Isopropyltoluene µg/L	Methylene Chloride µg/L	Naphthalene µg/L	n-Propylbenzene µg/L	Dissolved Lead[1] µg/L	Dissolved Cadmium µg/L	DO ppm	REDOX milli Volts	Soluble Iron ppm
NR 140 PAL -->	--	--	*0.5*	*200*	*140*	*1,000*	*96*	*12*	--	--	*0.6*	*0.3*	--	--	*0.5*	*10*	--	*1.5*	*0.5*			
NR 140 ES -->	**--**	**--**	**5**	**1,000**	**700**	**10,000**	**480**	**60**	**--**	**--**	**3**	**3**	**--**	**--**	**5**	**100**	**--**	15	5			
09/27/05	NA	NA	**352**	**6,050**	**3,410**	**12,300**	**4,550**	<20.0	166	34.8	**38.2**	<20.0	188	28.9	<20.0	**676**	560	NA	NA	NM	NM	NM
01/11/06	NA	NA	**256**	**5,980**	**2,610**	**11,400**	**3,119**	<10.0	NA	NA	NA	NA	NA	NA	NA	**476**	NA	NA	NA	NM	NM	NM
10/05/06	NA	NA	**283**	**6,150**	**1,890**	*7,660*	**1,220**	<50.0	NA	NA	NA	NA	NA	NA	NA	**137**	NA	NA	NA	3.1	047	10+
06/26/08	NA	NA	**65**	*605*	**1,090**	*5,180*	**1,729**	<3.6	NA	NA	NA	NA	NA	NA	NA	**191**	NA	NA	NA	<1	NM	10+

Table 3
Groundwater Analytical Results
Former Amoco Bulk Plant
W10564 Cole Street
Elcho, Wisconsin
Delta Project No. HWI31046

MW-13

	Analytical Parameters																			Bio-Parameters		
Date Sampled	DRO µg/L	GRO µg/L	Benzene µg/L	Toluene µg/L	Ethylbenzene µg/L	Total Xylenes µg/L	Total TMBs µg/L	MTBE µg/L	n-Butylbenzene µg/L	sec-Butylbenzene µg/L	Chloroform µg/L	Chloromethane µg/L	Isopropylbenzene µg/L	p-Isopropyltoluene µg/L	Methylene Chloride µg/L	Naphthalene µg/L	n-Propylbenzene µg/L	Dissolved Lead[1] µg/L	Dissolved Cadmium µg/L	DO ppm	REDOX milli Volts	Soluble Iron ppm
NR 140 PAL -->	--	--	*0.5*	*200*	*140*	*1,000*	*96*	*12*	--	--	*0.6*	*0.3*	--	--	*0.5*	*10*	--	*1.5*	*0.5*			
NR 140 ES -->	--	--	**5**	**1,000**	**700**	**10,000**	**480**	**60**	--	--	**3**	**3**	--	--	**5**	**100**	--	15	5			
09/27/05	NA	NA	<20.0	42.6	**1,380**	*5,690*	**4,430**	<20.0	166	34.5	<20.0	<20.0	178	26.7	<20.0	**260**	515	NA	NA	NM	NM	NM
01/11/06	NA	NA	**52.3**	99.5	*611*	*2,280*	**3,590**	<20.0	NA	NA	NA	NA	NA	NA	NA	**165**	NA	NA	NA	NM	NM	NM
10/05/06	NA	NA	<20.0	29.9	42.9	180	*256.1*	<20.0	NA	NA	NA	NA	NA	NA	NA	<20.0	NA	NA	NA	2.3	055	10+
06/26/08	NA	NA	*0.87J*	2.9	8.1	35.6	*100.1*	<0.36	NA	NA	NA	NA	NA	NA	NA	*13*	NA	NA	NA	1.0	NM	10+

MW-14

	Analytical Parameters																			Bio-Parameters		
Date Sampled	DRO µg/L	GRO µg/L	Benzene µg/L	Toluene µg/L	Ethylbenzene µg/L	Total Xylenes µg/L	Total TMBs µg/L	MTBE µg/L	n-Butylbenzene µg/L	sec-Butylbenzene µg/L	Chloroform µg/L	Chloromethane µg/L	Isopropylbenzene µg/L	p-Isopropyltoluene µg/L	Methylene Chloride µg/L	Naphthalene µg/L	n-Propylbenzene µg/L	Dissolved Lead[1] µg/L	Dissolved Cadmium µg/L	DO ppm	REDOX milli Volts	Soluble Iron ppm
NR 140 PAL -->	--	--	*0.5*	*200*	*140*	*1,000*	*96*	*12*	--	--	*0.6*	*0.3*	--	--	*0.5*	*10*	--	*1.5*	*0.5*			
NR 140 ES -->	--	--	**5**	**1,000**	**700**	**10,000**	**480**	**60**	--	--	**3**	**3**	--	--	**5**	**100**	--	15	5			
09/27/05	NA	NA	**315**	*571*	**2,240**	*9,770*	**3,132**	<10.0	91.7	19.4	<10.0	**34.2**	124	16.9	<10.0	**409**	339	NA	NA	NM	NM	NM
01/11/06	NA	NA	**6.7**	15.5	65.8	210	*102*	<1.0	NA	NA	NA	NA	NA	NA	NA	*11.1*	NA	NA	NA	NM	NM	NM
10/05/06	NA	NA	**152**	*217*	*605*	*2,590*	**1,270**	<10.0	NA	NA	NA	NA	NA	NA	NA	*92.0*	NA	NA	NA	5.0	056	10+
06/26/06	NA	NA	**15.2**	49.9	*259*	780	**627**	<0.72	NA	NA	NA	NA	NA	NA	NA	*75.6*	NA	NA	NA	<1	NM	10+

Table 3
Groundwater Analytical Results
Former Amoco Bulk Plant
W10564 Cole Street
Elcho, Wisconsin
Delta Project No. HWI31046

MW-15	Analytical Parameters																			Bio-Parameters		
Date Sampled	DRO µg/L	GRO µg/L	Benzene µg/L	Toluene µg/L	Ethylbenzene µg/L	Total Xylenes µg/L	Total TMBs µg/L	MTBE µg/L	n-Butylbenzene µg/L	sec-Butylbenzene µg/L	Chloroform µg/L	Chloromethane µg/L	Isopropylbenzene µg/L	p-Isopropyltoluene µg/L	Methylene Chloride µg/L	Naphthalene µg/L	n-Propylbenzene µg/L	Dissolved Lead[1] µg/L	Dissolved Cadmium µg/L	DO ppm	REDOX milli Volts	Soluble Iron ppm
NR 140 PAL -->	--	--	*0.5*	*200*	*140*	*1,000*	*96*	*12*	--	--	*0.6*	*0.3*	--	--	*0.5*	*10*	--	*1.5*	*0.5*			
NR 140 ES -->	**--**	**--**	**5**	**1,000**	**700**	**10,000**	**480**	**60**	**--**	**--**	**3**	**3**	**--**	**--**	**5**	**100**	**--**	15	5			
06/26/08	NA	NA	<0.14	<0.36	<0.40	<1.10	<0.79	<0.36	NA	NA	NA	NA	NA	NA	NA	<0.47	NA	NA	NA	5.0	NM	<1

MW-16	Analytical Parameters																			Bio-Parameters		
Date Sampled	DRO µg/L	GRO µg/L	Benzene µg/L	Toluene µg/L	Ethylbenzene µg/L	Total Xylenes µg/L	Total TMBs µg/L	MTBE µg/L	n-Butylbenzene µg/L	sec-Butylbenzene µg/L	Chloroform µg/L	Chloromethane µg/L	Isopropylbenzene µg/L	p-Isopropyltoluene µg/L	Methylene Chloride µg/L	Naphthalene µg/L	n-Propylbenzene µg/L	Dissolved Lead[1] µg/L	Dissolved Cadmium µg/L	DO ppm	REDOX milli Volts	Soluble Iron ppm
NR 140 PAL -->	--	--	*0.5*	*200*	*140*	*1,000*	*96*	*12*	--	--	*0.6*	*0.3*	--	--	*0.5*	*10*	--	*1.5*	*0.5*			
NR 140 ES -->	**--**	**--**	**5**	**1,000**	**700**	**10,000**	**480**	**60**	**--**	**--**	**3**	**3**	**--**	**--**	**5**	**100**	**--**	15	5			
06/26/08	NA	NA	<0.14	<0.36	<0.40	<1.10	<0.79	<0.36	NA	NA	NA	NA	NA	NA	NA	<0.47	NA	NA	NA	4.0	NM	<1

Table 3
Groundwater Analytical Results
Former Amoco Bulk Plant
W10564 Cole Street
Elcho, Wisconsin
Delta Project No. HWI31046

PZ-1	Analytical Parameters																			Bio-Parameters		
Date Sampled	DRO µg/L	GRO µg/L	Benzene µg/L	Toluene µg/L	Ethylbenzene µg/L	Total Xylenes µg/L	Total TMBs µg/L	MTBE µg/L	n-Butylbenzene µg/L	sec-Butylbenzene µg/L	Chloroform µg/L	Chloromethane µg/L	Isopropylbenzene µg/L	p-Isopropyltoluene µg/L	Methylene Chloride µg/L	Naphthalene µg/L	n-Propylbenzene µg/L	Dissolved Lead[1] µg/L	Dissolved Cadmium µg/L	DO ppm	REDOX milli Volts	Soluble Iron ppm
NR 140 PAL -->	--	--	*0.5*	*200*	*140*	*1,000*	*96*	*12*	--	--	*0.6*	*0.3*	--	--	*0.5*	*10*	--	*1.5*	*0.5*			
NR 140 ES -->	**--**	**--**	**5**	**1,000**	**700**	**10,000**	**480**	**60**	**--**	**--**	**3**	**3**	**--**	**--**	**5**	**100**	**--**	15	5			
09/27/05	NA	NA	<1.0	<1.0	<1.0	<3.0	<1.0	<1.0	<1.0	<1.0	<1.0	<1.0	<1.0	<1.0	<1.0	<1.0	<1.0	NA	NA	NM	NM	NM
01/11/06	NA	NA	<1.0	<1.0	<1.0	<3.0	<1.0	<1.0	NA	NA	NA	NA	NA	NA	NA	<1.0	NA	NA	NA	NM	NM	NM
10/05/06	NA	NA	<1.0	<1.0	<1.0	<3.0	<1.0	<1.0	NA	NA	NA	NA	NA	NA	NA	<1.0	NA	NA	NA	2.4	NM	0
06/26/08	NA	NA	<0.14	<0.36	<0.40	<1.10	<0.79	<0.36	NA	NA	NA	NA	NA	NA	NA	<0.47	NA	NA	NA	1.0	NM	<1

GP-1	Analytical Parameters																			Bio-Parameters		
Date Sampled	DRO µg/L	GRO µg/L	Benzene µg/L	Toluene µg/L	Ethylbenzene µg/L	Total Xylenes µg/L	Total TMBs µg/L	MTBE µg/L	n-Butylbenzene µg/L	sec-Butylbenzene µg/L	Chloroform µg/L	Chloromethane µg/L	Isopropylbenzene µg/L	p-Isopropyltoluene µg/L	Methylene Chloride µg/L	Naphthalene µg/L	n-Propylbenzene µg/L	Dissolved Lead[1] µg/L	Dissolved Cadmium µg/L	DO ppm	REDOX milli Volts	Soluble Iron ppm
NR 140 PAL -->	--	--	*0.5*	*200*	*140*	*1,000*	*96*	*12*	--	--	*0.6*	*0.3*	--	--	*0.5*	*10*	--	*1.5*	*0.5*			
NR 140 ES -->	**--**	**--**	**5**	**1,000**	**700**	**10,000**	**480**	**60**	**--**	**--**	**3**	**3**	**--**	**--**	**5**	**100**	**--**	**15**	**5**			
09/02/03	**Push probe refusal**																					

Table 3
Groundwater Analytical Results
Former Amoco Bulk Plant
W10564 Cole Street
Elcho, Wisconsin
Delta Project No. HWI31046

GP-2	Analytical Parameters																			Bio-Parameters		
Date Sampled	DRO µg/L	GRO µg/L	Benzene µg/L	Toluene µg/L	Ethylbenzene µg/L	Total Xylenes µg/L	Total TMBs µg/L	MTBE µg/L	n-Butylbenzene µg/L	sec-Butylbenzene µg/L	Chloroform µg/L	Chloromethane µg/L	Isopropylbenzene µg/L	p-Isopropyltoluene µg/L	Methylene Chloride µg/L	Naphthalene µg/L	n-Propylbenzene µg/L	Dissolved Lead[1] µg/L	Dissolved Cadmium µg/L	DO ppm	REDOX milli Volts	Soluble Iron ppm
NR 140 PAL -->	--	--	0.5	200	140	1,000	96	12	--	--	0.6	0.3	--	--	0.5	10	--	1.5	0.5			
NR 140 ES -->	**--**	**--**	**5**	**1,000**	**700**	**10,000**	**480**	**60**	**--**	**--**	**3**	**3**	**--**	**--**	**5**	**100**	**--**	**15**	**5**			
09/02/03	NA	NA	**600**	**15,000**	**2,100**	**16,000**	**1,890**	<20	34	<20	<20	<20	72	<20	**10 J [2]**	**260**	190	**19.6**	NA	NM	NM	NM

GP-3	Analytical Parameters																			Bio-Parameters		
Date Sampled	DRO µg/L	GRO µg/L	Benzene µg/L	Toluene µg/L	Ethylbenzene µg/L	Total Xylenes µg/L	Total TMBs µg/L	MTBE µg/L	n-Butylbenzene µg/L	sec-Butylbenzene µg/L	Chloroform µg/L	Chloromethane µg/L	Isopropylbenzene µg/L	p-Isopropyltoluene µg/L	Methylene Chloride µg/L	Naphthalene µg/L	n-Propylbenzene µg/L	Dissolved Lead[1] µg/L	Dissolved Cadmium µg/L	DO ppm	REDOX milli Volts	Soluble Iron ppm
NR 140 PAL -->	--	--	0.5	200	140	1,000	96	12	--	--	0.6	0.3	--	--	0.5	10	--	1.5	0.5			
NR 140 ES -->	**--**	**--**	**5**	**1,000**	**700**	**10,000**	**480**	**60**	**--**	**--**	**3**	**3**	**--**	**--**	**5**	**100**	**--**	**15**	**5**			
09/02/03	**Push probe refusal**																					

GP-4	Analytical Parameters																			Bio-Parameters		
Date Sampled	DRO µg/L	GRO µg/L	Benzene µg/L	Toluene µg/L	Ethylbenzene µg/L	Total Xylenes µg/L	Total TMBs µg/L	MTBE µg/L	n-Butylbenzene µg/L	sec-Butylbenzene µg/L	Chloroform µg/L	Chloromethane µg/L	Isopropylbenzene µg/L	p-Isopropyltoluene µg/L	Methylene Chloride µg/L	Naphthalene µg/L	n-Propylbenzene µg/L	Dissolved Lead[1] µg/L	Dissolved Cadmium µg/L	DO ppm	REDOX milli Volts	Soluble Iron ppm
NR 140 PAL -->	--	--	0.5	200	140	1,000	96	12	--	--	0.6	0.3	--	--	0.5	10	--	1.5	0.5			
NR 140 ES -->	**--**	**--**	**5**	**1,000**	**700**	**10,000**	**480**	**60**	**--**	**--**	**3**	**3**	**--**	**--**	**5**	**100**	**--**	**15**	**5**			
09/02/03	NA	NA	**67**	150	**930**	2,700	**1,260**	<5.0	37	10	**4.9 J**	<5.0	64	7.3	<5.0	**150**	200	8.21	NA	NM	NM	NM

Table 3
Groundwater Analytical Results
Former Amoco Bulk Plant
W10564 Cole Street
Elcho, Wisconsin
Delta Project No. HWI31046

GP-5	Analytical Parameters																			Bio-Parameters		
Date Sampled	DRO µg/L	GRO µg/L	Benzene µg/L	Toluene µg/L	Ethylbenzene µg/L	Total Xylenes µg/L	Total TMBs µg/L	MTBE µg/L	n-Butylbenzene µg/L	sec-Butylbenzene µg/L	Chloroform µg/L	Chloromethane µg/L	Isopropylbenzene µg/L	p-Isopropyltoluene µg/L	Methylene Chloride µg/L	Naphthalene µg/L	n-Propylbenzene µg/L	Dissolved Lead[1] µg/L	Dissolved Cadmium µg/L	DO ppm	REDOX milli Volts	Soluble Iron ppm
NR 140 PAL -->	--	--	*0.5*	*200*	*140*	*1,000*	*96*	*12*	--	--	*0.6*	*0.3*	--	--	*0.5*	*10*	--	*1.5*	*0.5*			
NR 140 ES -->	**--**	**--**	**5**	**1,000**	**700**	**10,000**	**480**	**60**	**--**	**--**	**3**	**3**	**--**	**--**	**5**	**100**	**--**	**15**	**5**			
09/02/03	NA	NA	**55**	*510*	**2,000**	*8,700*	**1,680**	<20	48	13 J	<20	<20	69	12 J	**14 J [2]**	**280**	190	8.68	NA	NM	NM	NM

Notes:

< ..... = Not detected at or above the laboratory method detection limit
(1) ..... = The dissolved lead and dissolved cadmium samples were filtered in the field at the time of collection
(2) ..... = Methlyene chloride is a common laboratory contaminant
µg/L ..... = micrograms per liter (equivalent of parts per billion)
D ..... = Duplicate sample
DO ..... = Dissolved Oxygen
J ..... = Estimated concentration above the adjusted method detection limit and below the adjusted reporting limit
MTBE ..... = Methyl Tertiary Butyl Ether
NA ..... = Not Analyzed for indicated parameter
NM ..... = Not Measured
ppm ..... = parts per million
REDOX ..... = Reduction/Oxidation potential
TMBs ..... = Trimethylbenzenes
NR 140 ES ..... = Wisconsin Administrative Code Chapter NR 140 Enforcement Standard
NR 140 PAL ..... = Wisconsin Administrative Code Chapter NR 140 Preventive Action Limit
"BOLD TYPE"..... = The indicated concentration exceeds the NR 140 ES

Note: **Samples collected 9/03 and 6/04 were analyzed for volatile organic compounds using EPA Method 8260.**
Only PVOCs and additional detected VOCs are listed in the table above.
Toluene was detected in the 1/5/05 trip blank at a concentration of 9.3 ug/L

For the 10/5/06 sampling event, the REDOX meter was not working properly for PZ-1

Table 2
Groundwater Elevation Summary
Former Amoco Bulk Plant
W10564 Cole Street
Elcho, Wisconsin
Delta Project No. HWI31046

MW-1

			Well Depth (BTOC):	17.30		Screened Interval:	7.30 - 17.30	Above Ground Riser
Ground Elevation:	1632.07		Well Depth (bgs):	15.06		Well Diameter:	2 inches	WI Unique Well # PL935
Date	TOC Elevation	Depth to Product (below TOC)	Product Thickness	Depth to Water (Below TOC)	Depth to Water (Below Ground Surface)	Groundwater Elevation	Elevation Difference	Physical Observations
04/14/04	1634.31	NP	NP	10.75	8.51	1623.56	NA	Pre-development water level
06/17/04	1634.31	NP	NP	9.48	7.24	1624.83	NA	
09/08/04	1634.31	NP	NP	13.22	10.98	1621.09	-3.74	Cloudy, grayish brown, slight odor
01/05/05	1634.31	NP	NP	13.94	11.70	1620.37	-0.72	Cloudy, brown, odor
09/27/05	1634.31	NP	NP	14.21	11.97	1620.10	-0.27	Cloudy, odor, slight sheen
01/10/06	1634.31	NP	NP	14.96	12.72	1619.35	-0.75	Cloudy, slight odor
10/05/06	1634.31	NP	NP	14.65	12.41	1619.66	0.31	Cloudy, odor, sheen
06/26/08	1634.31	NP	NP	12.18	9.94	1622.13	2.47	Slight Cloudy, Odor & Sheen

MW-2

			Well Depth (BTOC):	17.38		Screened Interval:	7.30 - 17.30	Above Ground Riser
Ground Elevation:	1632.87		Well Depth (bgs):	14.99		Well Diameter:	2 inches	WI Unique Well # PL936
Date	TOC Elevation	Depth to Product (below TOC)	Product Thickness	Depth to Water (Below TOC)	Depth to Water (Below Ground Surface)	Groundwater Elevation	Elevation Difference	Physical Observations
04/14/04	1635.26	NP	NP	11.71	9.32	1623.55	NA	Pre-development water level
06/17/04	1635.26	NP	NP	10.47	8.08	1624.79	NA	
09/08/04	1635.26	NP	NP	14.18	11.79	1621.08	-3.71	Cloudy, tan
01/05/05	1635.26	NP	NP	14.91	12.52	1620.35	-0.73	Cloudy, brown
09/27/05	1635.26	NP	NP	15.20	12.81	1620.06	-0.29	Slightly cloudy
01/10/06	1635.26	NP	NP	15.95	13.56	1619.31	-0.75	Cloudy
10/05/06	1635.26	NP	NP	15.62	13.23	1619.64	0.33	Not enough water to purge
06/26/08	1635.26	NP	NP	13.26	10.87	1622.00	2.36	Cloudy

Table 2
Groundwater Elevation Summary
Former Amoco Bulk Plant
W10564 Cole Street
Elcho, Wisconsin
Delta Project No. HWI31046

MW-3

			Well Depth (BTOC):	17.47		Screened Interval:	7.47 - 17.47	Above Ground Riser
Ground Elevation:	1632.85		Well Depth (bgs):	15.00		Well Diameter:	2 inches	WI Unique Well # PL938
Date	TOC Elevation	Depth to Product (below TOC)	Product Thickness	Depth to Water (Below TOC)	Depth to Water (Below Ground Surface)	Groundwater Elevation	Elevation Difference	Physical Observations
04/14/04	1635.32	NP	NP	11.75	9.28	1623.57	NA	Pre-development water level
06/17/04	1635.32	NP	NP	10.47	8.00	1624.85	NA	
09/08/04	1635.32	NP	NP	14.25	11.78	1621.07	-3.78	Opaque, tan, slight odor
01/05/05	1635.32	NP	NP	14.99	12.52	1620.33	-0.74	Cloudy, brown, odor
09/27/05	1635.32	NP	NP	15.26	12.79	1620.06	-0.27	Clear, odor
01/10/06	1635.32	NP	NP	15.99	13.52	1619.33	-0.73	Clear, slight odor
10/05/06	1635.32	NP	NP	15.67	13.20	1619.65	0.32	Cloudy, odor, dry @ 0.5 gal
06/26/08	1635.32	NP	NP	13.15	10.68	1622.17	2.52	Clear

MW-4

			Well Depth (BTOC):	17.60		Screened Interval:	7.60 - 17.60	Above Ground Riser
Ground Elevation:	1631.75		Well Depth (bgs):	15.17		Well Diameter:	2 inches	WI Unique Well # PL937
Date	TOC Elevation	Depth to Product (below TOC)	Product Thickness	Depth to Water (Below TOC)	Depth to Water (Below Ground Surface)	Groundwater Elevation	Elevation Difference	Physical Observations
04/14/04	1634.18	NP	NP	10.66	8.23	1623.52	NA	Pre-development water level
06/17/04	1634.18	NP	NP	9.38	6.95	1624.80	NA	
09/08/04	1634.18	NP	NP	13.16	10.73	1621.02	-3.78	Cloudy, tan
01/05/05	1634.18	NP	NP	13.88	11.45	1620.30	-0.72	Cloudy, orange, odor
09/27/05	1634.18	NP	NP	14.19	11.76	1619.99	-0.31	Slightly cloudy
01/10/06	1634.18	NP	NP	14.93	12.50	1619.25	-0.74	Cloudy
10/05/06	1634.18	NP	NP	14.62	12.19	1619.56	0.31	Cloudy, odor
06/26/08	1634.18	NP	NP	12.16	9.73	1622.02	2.46	Clear

Table 2
Groundwater Elevation Summary
Former Amoco Bulk Plant
W10564 Cole Street
Elcho, Wisconsin
Delta Project No. HWI31046

MW-5

			Well Depth (BTOC):	20.10		Screened Interval:	10.10 - 20.10	Above Ground Riser
Ground Elevation:	1634.67		Well Depth (bgs):	17.52		Well Diameter:	2 inches	WI Unique Well # PL939
Date	TOC Elevation	Depth to Product (below TOC)	Product Thickness	Depth to Water (Below TOC)	Depth to Water (Below Ground Surface)	Groundwater Elevation	Elevation Difference	Physical Observations
04/14/04	1637.26	NP	NP	13.78	11.20	1623.48	NA	Pre-development water level
06/17/04	1637.26	NP	NP	12.49	9.90	1624.77	NA	
09/08/04	1637.26	NP	NP	16.18	13.59	1621.08	-3.69	Cloudy, brown, slight odor
01/05/05	1637.26	NP	NP	16.90	14.31	1620.36	-0.72	Cloudy, brown, odor
09/27/05	1637.26	NP	NP	17.12	14.53	1620.14	-0.22	Slightly cloudy, odor, slight sheen
01/10/06	1637.26	NP	NP	17.90	15.31	1619.36	-0.78	Cloudy, slight odor
10/05/06	1637.26	NP	NP	17.56	14.97	1619.70	0.34	Cloudy, odor
06/26/08	1637.26	NP	NP	15.12	12.53	1622.14	2.44	Clear

MW-6

			Well Depth (BTOC):	17.50		Screened Interval:	7.50 - 17.50	Above Ground Riser
Ground Elevation:	1632.42		Well Depth (bgs):	15.09		Well Diameter:	2 inches	WI Unique Well # PL940
Date	TOC Elevation	Depth to Product (below TOC)	Product Thickness (1)	Depth to Water (Below TOC)	Depth to Water (Below Ground Surface)	Corrected Groundwater Elevation	Elevation Difference	Physical Observations
04/14/04	1634.84	NP	NP	11.30	8.89	1623.54	NA	Pre-development water level
06/17/04	1634.84	NP	NP	10.19	7.78	1624.65	NA	
09/08/04	1634.84	NM	0.08*	14.71	12.29	1620.19	-4.45	* Approx 1" FP as observed in bailer. FP bailed from well.
01/05/05	1634.84	14.46	0.02	14.48	12.06	1620.38	0.18	Installed one sock
09/27/05	1634.84	NP	NP	14.58	12.16	1620.26	-0.12	Cloudy, odor, sheen
01/10/06	1634.84	NP	NP	15.38	12.96	1619.46	-0.80	Cloudy, slight sheen, strong odor
10/05/06	1634.84	NP	NP	15.13	12.71	1619.71	0.25	Cloudy, odor, sheen
06/26/08	1634.84	NP	NP	12.57	10.15	1622.27	2.56	Clear, moderate odor, sheen

Table 2
Groundwater Elevation Summary
Former Amoco Bulk Plant
W10564 Cole Street
Elcho, Wisconsin
Delta Project No. HWI31046

MW-7

		Well Depth (BTOC):	14.90		Screened Interval:	4.90 - 14.90	Flush Mount
Ground Elevation:	1633.04	Well Depth (bgs):	15.28		Well Diameter:	2 inches	WI Unique Well # PL991

Date	TOC Elevation	Depth to Product (below TOC)	Product Thickness	Depth to Water (Below TOC)	Depth to Water (Below Ground Surface)	Groundwater Elevation	Elevation Difference	Physical Observations
04/14/04	1632.66	NP	NP	9.24	9.62	1623.42	NA	Pre-development water level
06/17/04	1632.66	NP	NP	7.88	8.26	1624.78	NA	
09/08/04	1632.66	NP	NP	11.58	11.96	1621.08	-3.70	Opaque, tan, slight odor
01/05/05	1632.66	NP	NP	12.32	12.70	1620.34	-0.74	Cloudy, gray, odor
09/27/05	1632.66	NP	NP	12.57	12.95	1620.09	-0.25	Cloudy, odor
01/10/06	1632.66	NP	NP	13.35	13.73	1619.31	-0.78	Cloudy
10/05/06	1632.66	NP	NP	12.99	13.37	1619.67	0.36	Cloudy, odor, sheen, dry @ 0.5 gal
06/26/08	1632.66	NP	NP	10.51	10.89	1622.15	2.48	Clear

MW-8

		Well Depth (BTOC):	18.98		Screened Interval:	6.0-16.0	Above Ground Riser
Ground Elevation:	1631.51	Well Depth (bgs):	16.14		Well Diameter:	2 inches	WI Unique Well # PM624

Date	TOC Elevation	Depth to Product (below TOC)	Product Thickness	Depth to Water (Below TOC)	Depth to Water (Below Ground Surface)	Groundwater Elevation	Elevation Difference	Physical Observations
09/27/05	1634.35	NP	NP	14.34	11.50	1620.01	NA	Slightly cloudy
01/10/06	1634.35	NP	NP	15.07	12.23	1619.28	-0.73	Cloudy
10/05/06	1634.35	NP	NP	14.74	11.90	1619.61	0.33	Cloudy
06/26/08	1634.35	NP	NP	12.24	9.40	1622.11	2.50	Slighlyt Cloudy

MW-9

		Well Depth (BTOC):	19.70		Screened Interval:	10.0 - 20.0	Flush Mount
Ground Elevation:	1634.38	Well Depth (bgs):	20.22		Well Diameter:	2 inches	WI Unique Well # PM625

Date	TOC Elevation	Depth to Product (below TOC)	Product Thickness	Depth to Water (Below TOC)	Depth to Water (Below Ground Surface)	Groundwater Elevation	Elevation Difference	Physical Observations
09/27/05	1633.86	NP	NP	13.83	14.35	1620.03	NA	Slightly cloudy
01/10/06	1633.86	NP	NP	14.58	15.10	1619.28	-0.75	Cloudy
10/05/06	1633.86	NP	NP	14.24	14.76	1619.62	0.34	Cloudy, odor, film
06/26/08	1633.86	NP	NP	11.82	12.34	1622.04	2.42	Slightly cloudy

Table 2
Groundwater Elevation Summary
Former Amoco Bulk Plant
W10564 Cole Street
Elcho, Wisconsin
Delta Project No. HWI31046

MW-10

			Well Depth (BTOC):	14.80		Screened Interval:	5.0 - 15.0	Flush Mount
Ground Elevation:	1632.96		Well Depth (bgs):	15.29		Well Diameter:	2 inches	WI Unique Well # PM626
Date	TOC Elevation	Depth to Product (below TOC)	Product Thickness	Depth to Water (Below TOC)	Depth to Water (Below Ground Surface)	Groundwater Elevation	Elevation Difference	Physical Observations
09/27/05	1632.47	NP	NP	12.36	12.85	1620.11	NA	Cloudy
01/10/06	1632.47	NP	NP	13.15	13.64	1619.32	-0.79	Cloudy
10/05/06	1632.47	NP	NP	12.79	13.28	1619.68	0.36	Silty, dry @ 1.5 gal
06/26/08	1632.47	NP	NP	10.32	10.81	1622.15	2.47	Clear

MW-11

			Well Depth (BTOC):	18.27		Screened Interval:	5.0 - 15.0	Above Ground Riser
Ground Elevation:	1632.52		Well Depth (bgs):	15.42		Well Diameter:	2 inches	WI Unique Well # PM627
Date	TOC Elevation	Depth to Product (below TOC)	Product Thickness	Depth to Water (Below TOC)	Depth to Water (Below Ground Surface)	Groundwater Elevation	Elevation Difference	Physical Observations
09/27/05	1635.37	NP	NP	15.10	12.25	1620.27	NA	Cloudy, odor, sheen
01/10/06	1635.37	NP	NP	15.94	13.09	1619.43	-0.84	Cloudy, strong odor
10/05/06	1635.37	NP	NP	15.60	12.75	1619.77	0.34	Cloudy, odor, sheen
06/26/08	1635.37	NP	NP	13.19	10.34	1622.18	2.41	Clear, slight odor

MW-12

			Well Depth (BTOC):	18.08		Screened Interval:	5.0 - 15.0	Above Ground Riser
Ground Elevation:	1632.62		Well Depth (bgs):	15.07		Well Diameter:	2 inches	WI Unique Well # PM628
Date	TOC Elevation	Depth to Product (below TOC)	Product Thickness	Depth to Water (Below TOC)	Depth to Water (Below Ground Surface)	Groundwater Elevation	Elevation Difference	Physical Observations
09/27/05	1635.63	NP	NP	15.39	12.38	1620.24	NA	Cloudy, odor
01/10/06	1635.63	NP	NP	16.19	13.18	1619.44	-0.80	Cloudy, sheen, strong odor
10/05/06	1635.63	NP	NP	15.84	12.83	1619.79	0.35	Clear, odor, sheen
06/26/08	1635.63	NP	NP	13.36	10.35	1622.27	2.48	Clear, moderate odor, sheen

Table 2
Groundwater Elevation Summary
Former Amoco Bulk Plant
W10564 Cole Street
Elcho, Wisconsin
Delta Project No. HWI31046

MW-13

		Well Depth (BTOC):	18.31		Screened Interval:	5.0 - 15.0	Above Ground Riser
Ground Elevation:	1632.35	Well Depth (bgs):	15.41		Well Diameter:	2 inches	WI Unique Well # PM629

Date	TOC Elevation	Depth to Product (below TOC)	Product Thickness	Depth to Water (Below TOC)	Depth to Water (Below Ground Surface)	Groundwater Elevation	Elevation Difference	Physical Observations
09/27/05	1635.25	NP	NP	15.01	12.11	1620.24	NA	Cloudy, odor, sheen
01/10/06	1635.25	NP	NP	15.81	12.91	1619.44	-0.80	Cloudy, slight sheen, odor
10/05/06	1635.25	NP	NP	15.49	12.59	1619.76	0.32	Clear, odor, sheen
06/26/08	1635.25	NP	NP	13.00	10.10	1622.25	2.49	Clear, modorate odor, slight sheen

MW-14

		Well Depth (BTOC):	18.26		Screened Interval:	5.0 - 15.0	Above Ground Riser
Ground Elevation:	1632.86	Well Depth (bgs):	15.41		Well Diameter:	2 inches	WI Unique Well # PM630

Date	TOC Elevation	Depth to Product (below TOC)	Product Thickness	Depth to Water (Below TOC)	Depth to Water (Below Ground Surface)	Groundwater Elevation	Elevation Difference	Physical Observations
09/27/05	1635.71	NP	NP	15.50	12.65	1620.21	NA	Cloudy, odor, sheen
01/10/06	1635.71	NP	NP	16.29	13.44	1619.42	-0.79	Cloudy, sheen, strong odor
10/05/06	1635.71	NP	NP	15.96	13.11	1619.75	0.33	Cloudy, odor, sheen
06/28/08	1635.71	NP	NP	13.47	10.62	1622.24	2.49	Clear, slight Odor, slight sheen

Table 2
Groundwater Elevation Summary
Former Amoco Bulk Plant
W10564 Cole Street
Elcho, Wisconsin
Delta Project No. HWI31046

MW-15

			Well Depth (BTOC):	20.00		Screened Interval:	5.0 - 15.0	Above Ground Riser
Ground Elevation:	NS		Well Depth (bgs):	#VALUE!		Well Diameter:	2 inches	WI Unique Well # PM630
Date	TOC Elevation	Depth to Product (below TOC)	Product Thickness	Depth to Water (Below TOC)	Depth to Water (Below Ground Surface)	Groundwater Elevation	Elevation Difference	Physical Observations
06/26/08	NS	NP	NP	11.70	NA	NA	NA	Cloudy, Brown

MW-16

			Well Depth (BTOC):	19.30		Screened Interval:	5.0 - 15.0	Above Ground Riser
Ground Elevation:	NS		Well Depth (bgs):	#VALUE!		Well Diameter:	2 inches	WI Unique Well # PM630
Date	TOC Elevation	Depth to Product (below TOC)	Product Thickness	Depth to Water (Below TOC)	Depth to Water (Below Ground Surface)	Groundwater Elevation	Elevation Difference	Physical Observations
06/26/08	NS	NP	NP	9.61	NA	NA	NA	Cloudy, Brown

Table 2
Groundwater Elevation Summary
Former Amoco Bulk Plant
W10564 Cole Street
Elcho, Wisconsin
Delta Project No. HWI31046

PZ-1

		Well Depth (BTOC):	42.50		Screened Interval:	37.5 - 42.5	Flush Mount
Ground Elevation:	1632.94	Well Depth (bgs):	43.21		Well Diameter:	2 inches	WI Unique Well # PM623

Date	TOC Elevation	Depth to Product (below TOC)	Product Thickness	Depth to Water (Below TOC)	Depth to Water (Below Ground Surface)	Groundwater Elevation	Elevation Difference	Physical Observations
09/27/05	1632.23	NP	NP	15.20	15.91	1617.03	NA	Clear
01/10/06	1632.23	NP	NP	15.93	16.64	1616.30	-0.73	Clear
10/05/06	1632.23	NP	NP	15.60	16.31	1616.63	0.33	Clear
06/26/08	1632.23	NP	NP	13.11	13.82	1619.12	2.49	Clear

Date	Groundwater Flow Direction	Horizontal Gradient (ft/ft)
06/17/04	Indeterminate	Indeterminate
09/08/04	North 1/2 of site - radial toward MW-6 South 1/2 of site - southeast	Indeterminate 0.0009
01/05/05	North 1/2 of site - north and east South 1/2 of site - southeast	Indeterminate 0.0009
01/10/06	Generally S-SW but radial from MW-6 when all wells are included.	0.0016 (MW-6 to MW-9)
06/26/08	Generally S-SE but radial from MW-6 and MW-12 when all wells are included.	0.002 (MW-6 to MW-9)

Notes:
NA = Not Applicable
bgs = below ground surface
BTOC = Below Top of Casing
FP = Free Product
TOC = Top of Casing
Corrected elevation = TOC - (depth to water - (product thickness x 0.80)), where 0.80 is the estimated specific gravity of product
All values reported in feet unless otherwise indicated
Reported elevations are relative to USGS datum
Elevation survey conducted by Birrenkott Surveying Inc. of Sun Prairie, WI in June 2004
Project benchmark is the top of a railroad spike set in a utility pole located on the northwest corner of Cole Street and Elmo Street
Project Benchmark Elevation = 1634.83 feet
NP = No Product
NS = No Sample

November 17, 2008

Mr. John Jacobs
Jacobs Equipment Company
P.O. Box 37
Elcho, WI 54428

Certified Mail No. 7002 0860 0005 2649 1796

Subject: **Inclusion of Jacobs Property Adjacent to Former Amoco Elcho Bulk Plant, W10564 Cole Street, Elcho, Wisconsin into Wisconsin into Wisconsin Department of Natural Resources GIS Registry**
Delta Project No. HWI-31046

DELTA

Dear Mr. Jacobs:

Delta Consultants (Delta) is currently in the process of requesting case closure for the environmental investigation of the former Amoco bulk plant which is adjacent to your property along Cole Street in Elcho, Wisconsin. Monitoring wells for this investigation were installed on your property and used to collect data regarding the migration of petroleum contamination in the groundwater. As part of requesting case closure the Wisconsin Department of Natural Resources (WDNR) requires affected property owners to be informed if there is any impact to their property due to this petroleum release.

Delta is informing you that groundwater contamination that appears to have originated on the property located at W10564 Cole Street, (Former Amoco Elcho Bulk Plant) has migrated onto your adjacent property to the west and south of the former bulk plant property. The most recent concentrations of benzene in the groundwater on your property are above the state groundwater Preventive Action Limits (PALs) found in chapter NR 140, Wisconsin Administrative Code. Prior petroleum compound concentrations in groundwater on your property were above WAC NR 140 Enforcement Standards. The groundwater contaminant plume appears to be stable or receding and will naturally degrade over time. Delta believes that allowing natural attenuation to complete the cleanup at this site will meet the requirements for case closure that are found in chapter NR 726 and chapter NR 746, Wisconsin Administrative Code.

Delta will be requesting that the WDNR accept natural attenuation of soil and groundwater as the final remedy for this site and grant case closure. Closure, if granted, means that the WDNR will not be requiring any further investigation or cleanup action to be taken, other than the reliance on natural attenuation. A copy of the WDNR Fact Sheet titled *What Landowners Should Know: Information About Using Natural Attenuation to Clean Up Contaminated Groundwater* is enclosed for your information.

Since the source of the groundwater contamination on your property is the adjacent Former Amoco Bulk Plant property, neither you nor any subsequent owner of your properties will be held responsible for investigation or cleanup of this particular groundwater contamination that originated during Amoco's operation of the source property, as long as you and any subsequent owners comply with the requirements of section 292.13, Wisconsin Statutes, including allowing access to your properties for environmental investigation or cleanup if access is required.

175 NORTH PATRICK BOULEVARD SUITE 175 BROOKFIELD, WISCONSIN 53045 USA
PHONE 262.789.0254 / 800.477.7411 FAX 262.794.0663 WWW.DELTAENV.COM

GIS Notification for:
Former Amoco Elcho Bulk Plant
W10564 Cole Street
Elcho, Wisconsin
November 17, 2008

For further information on the requirements of section 292.13, Wisconsin Statutes, you may call 1-800-367-6076 for calls originating in Wisconsin, or 608-264-6020 if you are calling from out of state or within the Madison area, to obtain a copy of the Department of Natural Resources publication #RR-589, Fact Sheet 10: *Guidance for Dealing with Properties Affected by Off-Site Contamination*.

The WDNR will not review the closure request for at least 30 days after the date of this letter. As an affected property owner, you have a right to contact the WDNR to provide any technical information that you may have that indicates that closure should not be granted for this site. If you would like to submit any information to the WDNR that is relevant to this closure request, you should mail that information to:

Mr. John Sager c/o
Ms. Danielle Wincentsen
Wisconsin Department of Natural Resources
223 East Steinfest Road
Antigo, WI 54409

If this case is closed, all properties within the site boundaries where soil and groundwater contamination exceeds chapter NR 720 RCLs or the NR 140 ESs, respectively, will be listed on the WDNR's geographic information system (GIS) Registry of Closed Remediation Sites. The information on the GIS Registry includes maps showing the location of properties in Wisconsin where soil and groundwater contamination above chapter NR 720 RCLs or the NR 140 ESs were found at the time that the case was closed. This GIS Registry will be available to the general public on the Department of Natural Resources' internet web site. **Please review the enclosed legal description of your property and notify Delta within the next 30 days if the legal description is incorrect**.

If you or any subsequent property owner wish to construct or reconstruct a well on your property, special well construction standards may be necessary to protect the well from the residual groundwater contamination. Any well driller who proposes to construct a well on your property in the future will first need to call the Diggers Hotline (1-800-242-8511) if your property is located outside of the service area of a municipally owned water system, or contact the Drinking Water program within the Department of Natural Resources if your property is located within the designated service area of a municipally owned water system, to determine if there is a need for special well construction standards.

Once the WDNR makes a decision on the closure request, it will be documented in a letter. If the WDNR grants closure, you may obtain a copy of this letter by requesting a copy from Delta, by writing to the agency address given above, or by accessing the DNR GIS Register of Closed Remediation Sites on the internet at www.dnr.state.wi.us/org/at/et/geo/gwur. A copy of the closure letter is included as part of the site file on the GIS Registry of Closed Remediation Sites.

If you need more information, feel free to contact Rick Carney at 262/789-0254. You may also contact Mr. John Sager of the WDNR at (715) 365-8959.

Sincerely,

DELTA CONSULTANTS

Adam S. McIlheran
Project Hydrogeologist

Enclosures

cc: Rick Carney – Delta Consultants
John Sager – WDNR

CNW-Form

Resolution dated
June 30, 1982
(JACOBS)

DEED OF RELEASE

296034

KNOW ALL MEN BY THESE PRESENTS, that THE FIRST NATIONAL BANK OF CHICAGO, a National Banking Association duly organized and existing under the laws of the United States of America (hereinafter referred to as the "Trustee"), as Trustee under Indenture of Mortgage and Deed of Trust dated as of January 1, 1939, between Chicago and North Western Railway Company, a corporation duly organized under the laws of the State of Wisconsin, and said The First National Bank of Chicago, as Supplemented and amended (Chicago and North Western Transportation Company, a Delaware corporation, being Successor Mortgagor), recorded in the office of the Secretary of State of the State of Wisconsin on June 6, 1944, in Volume 37 of Railroad Mortgages, Page 165, et seq, as supplemented and amended.

FOR AND IN CONSIDERATION of the payment of the sum of One Dollar ($1.00) and other good and valuable consideration, the receipt of which is hereby acknowledged, does hereby RELEASE, REMISE, CONVEY and QUITCLAIM unto JOHN J. JACOBS and JO ANN C. JACOBS, his wife, as joint tenants and not tenants in common, all of the right, title and interest and every claim and demand whatsoever which said Trustee may now have or claim to have acquired in, under, through, or by virtue of said Indenture of Mortgage and Deed of Trust, as supplemented and amended, in and to the property situated in the County of Langlade, and the State of Wisconsin, and described as follows, to wit:

A strip of land 100 feet in width extending over and across the South Half of the Northeast Quarter of Section 13, Township 34 North, Range 10 East, of the Fourth Principal Meridian, said strip of land being 50 feet in width on each side of the center line of the main track (now removed) of the Milwaukee, Lake Shore and Western Railway Company (now the Chicago and North Western Transportation Company), as said main track center line was originally located and established over and across said Section 13.

LANGLADE COUNTY, WI
FILED FOR RECORD
'91 DEC 4 PM 12 17
REGISTER OF DEEDS
Sandra Jacobs

10.50

John Jacobs
BLBr. Elko 14 10.50

CCNW - Form 2748-A-11
(6/72)

This instrument shall in no manner affect the lien of said Indenture of Mortgage and Deed of Trust, as supplemented and amended, as to the remainder of the property therein described and not hereby specifically released.

IN WITNESS WHEREOF, said THE FIRST NATIONAL BANK OF CHICAGO, as Trustee as aforesaid, has caused its name to be signed to this deed of release by a Vice President or by an Assistant Vice President thereunto duly authorized, and its corporate seal to be affixed hereunto and attested by a Trust Officer or by an Assistant Secretary this 13th day of February, A.D., Nineteen Hundred and Eighty-Four.

THE FIRST NATIONAL BANK OF CHICAGO,
as Trustee as aforesaid,

By _____
R. D. Manella Vice President

ATTEST:

_____
D. Wax Trust Officer

WITNESSES:
TO THE SIGNATURES OF THE OFFICERS OF
THE FIRST NATIONAL BANK OF CHICAGO:

_____
R. E. SCHUTEN

_____
E. A. CZEKAJ

296034