GIS REGISTRY INFORMATION

SITE NAME: Midland Services - Hurley Bulk Plant

BRRTS #: 02-26-269909 **FID # (if appropriate):**

COMMERCE # (if appropriate): 54434-9999-98

CLOSURE DATE: 10/30/06

STREET ADDRESS: 98 9th Ave N.

CITY: Hurley

SOURCE PROPERTY GPS COORDINATES (meters in WTM91 projection): X= 505243 Y= 663948

CONTAMINATED MEDIA: Groundwater ☐ Soil ☐ Both ☒

OFF-SOURCE GW CONTAMINATION >ES: ☒ Yes ☐ No

IF YES, STREET ADDRESS 1: SW Corner of Gold St & 9th Ave

GPS COORDINATES (meters in WTM91 projection): X= 505246 Y= 663972

OFF-SOURCE SOIL CONTAMINATION >Generic or Site-Specific RCL (SSRCL): ☒ Yes ☐ No

IF YES, STREET ADDRESS 1: SW Corner of Gold St & 9th Ave

GPS COORDINATES (meters in WTM91 projection): X= 505246 Y= 663972

CONTAMINATION IN RIGHT OF WAY: ☒ Yes ☐ No

DOCUMENTS NEEDED:

Closure Letter, and any conditional closure letter or denial letter issued ☒

Copy of any maintenance plan referenced in the final closure letter. N/A ☐

Copy of (soil or land use) deed notice *if any required as a condition of closure* N/A ☐

Copy of most recent deed, including legal description, for all affected properties ☒

Certified survey map or relevant portion of the recorded plat map (*if referenced in the legal description*) for all affected properties ☒

County Parcel ID number, *if used for county*, for all affected properties 0154-0000 & 0075-0000 (on map) ☒

Location Map which outlines all properties within contaminated site boundaries on USGS topographic map or plat map in sufficient detail to permit the parcels to be located easily (8.5x14" if paper copy). If groundwater standards are exceeded, the map must also include the location of all municipal and potable wells within 1200' of the site. X

Detailed Site Map(s) for all affected properties, showing buildings, roads, property boundaries, contaminant sources, utility lines, monitoring wells and potable wells. (8.5x14", if paper copy) This map shall also show the location of all contaminated public streets, highway and railroad rights-of-way in relation to the source property and in relation to the boundaries of groundwater contamination exceeding ch. NR 140 ESs and soil contamination exceeding ch. NR 720 generic or SSRCLs. X

Tables of Latest Groundwater Analytical Results (no shading or cross-hatching) ☒

Tables of Latest Soil Analytical Results (no shading or cross-hatching) ☒

Isoconcentration map(s), *if required for site investigation (SI)* (8.5x14" if paper copy). The isoconcentration map should have flow direction and extent of groundwater contamination defined. **If not available, include the latest extent of contaminant plume map.** X

GW: Table of water level elevations, with sampling dates, and free product noted if present ☒

GW: Latest groundwater flow direction/monitoring well location map (should be 2 maps if maximum variation in flow direction is greater than 20 degrees) (above) ☒

SOIL: Latest horizontal extent of contamination exceeding generic or SSRCLs, with one contour ☒

Geologic cross-sections, *if required for SI.* (8.5x14' if paper copy) ☒

RP certified statement that legal descriptions are complete and accurate ☒

Copies of off-source notification letters (if applicable) ☒

Letter informing ROW owner of residual contamination (if applicable)(public, highway or railroad ROW) ☒

State of Wisconsin \ DEPARTMENT OF NATURAL RESOURCES

Jim Doyle, Governor
Scott Hassett, Secretary
John Gozdzialski, Regional Director

Ashland Service Center
2501 Golf Course Road
Ashland, Wisconsin 54806
Telephone 715-685-2900
FAX 715-685-2909

October 30, 2006

MR GORDON HAMBERG
MIDLAND SERVICES INC
PO BOX 500
ASHLAND WI 54806-0500

FILE COPY

SUBJECT: Final Case Closure
Former Midland Services – Hurley Bulk Plant
98 9th Avenue North, Hurley, Wisconsin
WDNR BRRTS Activity # 02-26-269909

Dear Mr. Hamberg:

As we informed you in a letter dated October 6, 2006, the Northern Region Closure Committee reviewed the above referenced case for closure. This committee reviews environmental remediation cases for compliance with state laws and standards to maintain consistency in the closure of these cases. Based on the correspondence and data provided, it appears that your case has been remediated to Department standards in accordance with s. NR 726.05, Wisconsin Administrative Code. The Department considers this case closed and no further investigation or remediation is required at this time.

Please note that residual soil contamination remains at the bases and perimeters of the four separate remedial excavation areas, denoted as A1, A2, A3 and A4, respectively, in the information submitted to the Department. If soil in the specific locations described above is excavated in the future, the property owner at the time of excavation must sample and analyze the excavated soil to determine if residual contamination remains. If sampling confirms that contamination is present the property owner at the time of excavation will need to determine whether the material would be considered solid or hazardous waste and ensure that any storage, treatment or disposal is in compliance with applicable standards and rules. In addition, all current and future owners and occupants of the property need to be aware that excavation of the contaminated soil may pose an inhalation or other direct contact hazard and as a result special precautions may need to be taken to prevent a direct contact health threat to humans.

Your site will be listed on the DNR Remediation and Redevelopment GIS Registry of Closed Remediation Sites. Information that was submitted with your closure request application will be included on the GIS Registry. To review the sites on the GIS Registry web page, visit http://dnr.wi.gov/org/aw/rr/gis/index.htm. If your property is listed on the GIS Registry because of remaining contamination and you intend to construct or reconstruct a well, you will need prior Department approval in accordance with s. NR 812.09(4)(w), Wis. Adm. Code. To obtain approval, Form 3300-254 needs to be completed and submitted to the DNR Drinking and Groundwater program's regional water supply specialist. This form can be obtained on-line at http://www.dnr.state.wi.us/org/water/dwg/3300254.pdf or at the web address listed above for the GIS Registry.

Section 101.143, Wis. Stats., requires that PECFA claimants seeking reimbursement of interest costs, for sites with petroleum contamination, submit a final reimbursement claim within 120 days after they receive a closure letter on their site. For claims not received by the PECFA Program within 120 days of the date of this letter, interest costs after 60 days of the date of this letter will not be eligible for PECFA reimbursement. If there is equipment purchased with PECFA funds remaining at the site, contact the Commerce PECFA Program to determine the method for salvaging the equipment.

The Department appreciates your efforts to restore the environment at this site. If you have any questions concerning this letter or the project in general, please do not hesitate to write or call me at 715-685-2920. I can also be reached by e-mail at Christopher.Saari@Wisconsin.gov.

Sincerely,

Christopher A. Saari
Hydrogeologist

cc: Matthew Rahn – REI
Anna Kazda – DNR Rhinelander
David Blair – Department of Commerce

State of Wisconsin \ DEPARTMENT OF NATURAL RESOURCES

Jim Doyle, Governor
Scott Hassett, Secretary
John Gozdzialski, Regional Director

Ashland Service Center
2501 Golf Course Road
Ashland, Wisconsin 54806
Telephone 715-685-2900
FAX 715-685-2909

October 6, 2006

FILE COPY

MR GORDON HAMBERG
MIDLAND SERVICES INC
PO BOX 500
ASHLAND WI 54806-0500

Subject: Conditional Closure Decision With Requirements to Achieve Final Closure
Former Midland Services – Hurley Bulk Plant, 98 9th Avenue North, Hurley
WDNR BRRTS Activity # 02-26-269909

Dear Mr. Hamberg:

On October 5, 2006, the Department of Natural Resources' Northern Region Closure Committee reviewed your request for closure of the case described above. The Northern Region Closure Committee reviews environmental remediation cases for compliance with state rules and statutes to maintain consistency in the closure of these cases. After careful review of the closure request, the Northern Region Closure Committee has determined that the petroleum contamination at the site appears to have been investigated and remediated to the extent practicable under site conditions. Your case has been remediated to Department standards in accordance with s. NR 726.05, Wis. Adm. Code and will be closed if the following conditions are satisfied:

MONITORING WELL ABANDONMENT

The monitoring wells at the site must be properly abandoned in compliance with ch. NR 141, Wis. Adm. Code. Documentation of well abandonment must be submitted to me at the above address using Form 3300-5B; this form can be accessed at www.dnr.state.wi.us/org/water/dwg/gw/ or provided by the Department of Natural Resources.

PURGE WATER, WASTE AND SOIL PILE REMOVAL

Any remaining purge water, waste and/or soil piles generated as part of site investigation or remediation activities must be removed from the site and disposed of or treated in accordance with Department of Natural Resources' rules. Once that work is completed, please send appropriate documentation regarding the treatment or disposal of the remaining purge water, waste and/or soil piles.

When the above conditions have been satisfied, please submit the appropriate documentation (for example, well abandonment forms, disposal receipts, copies of correspondence, etc.) to verify that applicable conditions have been met, and your case will be closed. Your site will be listed on the DNR Remediation and Redevelopment GIS Registry of Closed Remediation Sites. Information that was submitted with your closure request application will be included on the GIS Registry. To review the site on the GIS Registry web page, visit http://maps.dnr.state.wi.us/brrts.

If this is a PECFA site, section 101.143, Wis. Stats., requires that PECFA claimants seeking reimbursement of interest costs, for sites with petroleum contamination, submit a final reimbursement claim within 120 days after they receive a closure letter on their site. For claims not received by the PECFA Program within 120 days of the date of this letter, interest costs after 60 days of the date of this letter will not be eligible for PECFA reimbursement.

Please be aware that the case may be reopened pursuant to s. NR 726.09, Wis. Adm. Code, if additional information regarding site conditions indicates that contamination on or from the site poses a threat to public health, safety, or welfare or to the environment.

We appreciate your efforts to restore the environment at this site. If you have any questions regarding this letter, please contact me at 715-685-2920 or by e-mail at Christopher.Saari@Wisconsin.gov.

Sincerely,

Christopher A. Saari
Hydrogeologist

cc: Matthew Rahn – REI
Will Myers – Department of Commerce
Anna Kazda – DNR Rhinelander

DOCUMENT NO.
98085

STATE BAR OF WISCONSIN FORM 3 — 1982
QUIT CLAIM DEED

THIS SPACE RESERVED FOR RECORDING DATA

REGISTER'S OFFICE
IRON COUNTY, WIS.
Received for Record the 29th day of June 1990 at 3:15 o'clock P.M. and duly recorded in Vol. 160 of Records on Page 641
Robert Traczyk
Register of Deeds

RETURN TO - Thomas F. Anich
P.O. Box 388
Ashland, WI 54806

IRON COUNTY, WISCONSIN

quit-claims to MIDLAND SERVICES, INC. (cooperative association of Ashland, Wisconsin)

the following described real estate in Iron County, State of Wisconsin:

A parcel of real estate situated in the City of Hurley, County of Iron, State of Wisconsin;

That part of the Northwest Quarter of the Southwest Quarter of Section 24, Township 46 North, Range 2 East of the Fourth Principal Meridian, bounded as follows: On the West by the West line of said Quarter-Quarter Section, being also the Southerly extension of the West line of Tenth Avenue; on the North by the South line of Gold Street, on the East by the West line of Ninth Street; and on the South by a line parallel with and distant 50 feet Northerly, measured at right angles and radially, from the center line of the most Southerly or West Bound main track of the Chicago and North Western Railway Company, as said main track is now located. EXCEPTING THEREFROM that part, if any, lying Southerly of a line parallel with and distant 9 feet Northerly, measured at right angles or radially, from the center line of Chicago and North Western Railway Company spur track I.C.C.#9, as said spur track is now located.

FEE
77.25(3)
EXEMPT

To Have and to Hold the same, together with all and singular the appurtenances and privileges thereunto belonging or in anywise thereunto appertaining, and all the estate, right, title, interest and claim whatsoever of the said party of the first part, either in law or in equity, either in possession or expectancy of, to the only proper use, benefit and behoof of the said part.y. of the second part, their heirs and assigns forever.

In Witness Whereof, said Iron County has caused this deed to be executed in its behalf by George G. Reed, its County Clerk, and its official County Seal to be hereto affixed, this 28th day of June, 19 90

IN PRESENCE OF
Jean M. Grasso
Jean M. Grasso
Robert Traczyk
Robert Traczyk

IRON COUNTY
By George G. Reed
George G. Reed County Clerk.
(COUNTY SEAL)

State of Wisconsin,
Iron County. } ss.

Personally came before me this 28th day of June, 19 90, the above named George G. Reed, County Clerk of Iron County, Wisconsin, to me known to be such officer and to be the person who executed the foregoing instrument and acknowledged that he executed the same as the act and deed of said Iron County and by its authority.

Notary Public
State of Wisconsin
ROBERT TRACZYK

Robert Traczyk
Notary Public, Iron County, Wis.
My Commission Expires January 27, 1991

3-264 NOTE — The names of the parties to this instrument and of the witnesses and notary must be printed or typewritten thereon to entitle it to be recorded. Section 59.51 (1) (11), Wisconsin Statutes.

641

Attn: Andy. - This abandoned RR on South side North side Still owned by Wis Central

TAX DEED. Form 779 H.C. Miller Company

Section 75.16 Wisconsin Statutes

To All To Whom These Presents Shall Come, Greeting:

WHEREAS Mark D. Gianunzio assignee of Iron County has deposited in the office of the County Clerk of the County of Iron, in the State of Wisconsin, Eight (8) Certificate of Mark D. Gianunzio the then County Treasurer of said County, whereby it appears, as the fact is, that the following described pieces or parcels of land lying and being situated in the County of IRON, State of Wisconsin, to-wit:

Abandoned R.O.W's in Section 22-46-2E, 23-46-2E, 24-46-2E & 25-46-2E, City of Hurley. Certificates # 859,855, 860, 856, 876, 870, 878 & 871, dated 10/16/84 & 10/15/85, $1,057.28. CHICAGO & NORTHWESTERN RAILWAY CO. & FIRST NATIONAL BANK OF CHICAGO

(See Descriptions attached)

96374

REGISTER'S OFFICE
IRON COUNTY, WIS.
Received for Record the 13 day of July 1989 at 2:30 o'clock P.M. and duly recorded in Vol. 156 of Records on Page 691-694
Register of Deeds

FEE $77.25(4) EXEMPT

Were, for the non-payment of taxes, sold by the said Treasurer of said County, at public auction at the County Treasurer's office, in the County of Iron, on the 16th & 15th day of October, in the year of our Lord, one thousand nine hundred and Eighty Four & Five, to the said Iron County for the sum of One Thousand Fifty Seven Dollars and 28 Cents in the whole, which sum was the amount of taxes assessed and due, and unpaid on said tract of land, together with the costs and charges of such sale, due therewith at the time of making such sale, the whole of which sum of money has been paid by the aforesaid purchaser;

AND WHEREAS it further appears, as the fact is, that the owners or claimants of said lands have not redeemed from said sale the lands which were sold as aforesaid, and said lands are now unredeemed from such sale, whereby said described lands have become forfeited and the said purchaser, its heirs or assigns, are entitled to a conveyance thereof:

NOW, THEREFORE, KNOW ALL MEN BY THESE PRESENTS, that the County of Iron in said State; and the State of Wisconsin, in consideration of the said money aforesaid, and the premises, and in conformity to law, have given and hereby do give, grant and convey the said tracts of land above described, together with the hereditaments and appurtenances, to the said Iron County its heirs and assigns, to their sole use and benefit FOREVER.

IN TESTIMONY WHEREOF, I George G. Reed, the County Clerk of the County of Iron, have executed this Deed, pursuant to and in virtue of the authority in me vested by the statutes of the State of Wisconsin, and for and on behalf of said State, and the County of Iron aforesaid, and have hereunto subscribed my name officially, and affixed the seal of the said County, at Hurley, WIsconsin, in said County of Iron this 13th day of July, in the year of our Lord, one thousand nine hundred and Eighty Nine

(Seal)

DONE IN PRESENCE OF

Mark D. Gianunzio
Mark D. Gianunzio

George G. Reed
George G. Reed

96374

That part of the abandoned Chicago and North Western Transportation Company's railroad right of way located in the North half of the Southwest Quarter of Section 24, Township 46 North, Range 2 East as shown on the Northern Chief Iron Co. Addition to Hurley. Said parcel bounded on the East by the west line of Gentile Distributing Company, Inc. Real estate described in Vol. 130 of Records on Pages 89-91, said west line of Gentile Distributing Company, Inc. real estate more fully described as commencing at a point on the center line of Fifth Avenue, distant 75 feet Northwesterly, measured at right angles, from the center line of the main track of the Milwaukee, Lake Shore and Western Railway Company (now the Chicago and North Western Transportation Company), as said main track center line was originally located and established across said Section 24; thence Southwesterly parallel with said original main track center line a distance of 790 feet to the point of beginning; thence Southeasterly radial to the last described course a distance of 200 feet, more or less, to a point distant 50 feet Southeasterly, measured radially, from the center line of the most Southerly or West-bound main track (now removed) of the Chicago and North Western Transportation Company, as said main track was located prior to its removal, and the point of ending. Said parcel bounded on the West by the East line of 10th Avenue. Said parcel bounded on the North by the Southeasterly line of Gold Street. Said parcel bounded on the South by the following described line; Beginning at a point on the East line of Eighth Avenue, distant 10 feet Southeasterly, measured radially from the Center line of Chicago and North Western Transportation Company spur track ICC No. 14 (now removed), thence Northeasterly paralled with the centerline of the most Southerly or West bound main track of the Chicago and North Western Transportation Company (now removed) a distance of 390 feet, more or less, to a point distant of 50 feet, Southeasterly, measured at right angles, from the center line of said main track and the point of ending; and also bounded on the South by the North line of Lots 16 and 1 in Block 6 and the North line of Lots 11 and 1 in Block 7 of the plat of Northern Chief Iron Co's Addition to Hurley. Excepting any Right-of-ways and easements.

VOLUME 156 PAGE 692

96374

All that part of the abandoned main line of the Chicago and North Western Transportation Company Railroad lying in Government Lot 3, Section 24, Township 46 North, Range 2 East City of Hurley, Iron County, Wisconsin, more particularly described as follows: Commencing at the one quarter corner common to Sections 23 and 24, T46N, R2E, thence N87°-51'-08"E along the centerline of Division Street a distance of 2914.20 feet to a point on the centerline of Fourth Avenue and Division, thence N88°-42'-36"E a distance of 731.24 feet to the centerline of Second Avenue, thence continuing N88°-42'-36"E a distance of 220.57 feet to the Chicago and North Western Railroad Right of Way,

Thence N70°-02'-42"E along the south line of the abandoned Right of Way a distance of 503.33 feet to a meander corner, a distance of 85 feet more or less from the shore of the Montreal River, thence continuing N70°-02'-42"E a distance of 85 feet more or less to the shore of the Montreal River and the POINT OF BEGINNING of this description, thence retracing S70°-02'-42"W a distance of 85 feet more or less, thence N19°-57'-18"W along a meander line a distance of 100.00 feet to a meander corner, a distance of 80 feet more or less from the shore of the Montreal River, thence N70°-02'-42"E a distance of 80 feet more or less to the shore of the Montreal River, thence Southeasterly along the shore of the Montreal River a distance of 100 feet more or less to the POINT OF BEGINNING.

Excepting any right-of-ways and easements.

VOLUME 156 PAGE 693

96374

All that part of the abandoned main line of the Chicago and North Western Transportation Company Railroad being a strip of land 100 feet in width extending over and across the NE¼ - SE¼ Section 22; the N½ - S½ of Section 23; and The E½ - NE¼ of Section 25, all in Township 46 North, Range 2 East.

Excepting any Right-of-ways and easements.

VOLUME 156 PAGE 694

ON COUNTY
'Y OWNERSHIP MAP

TY OF HURLEY
est Quarter Section 24

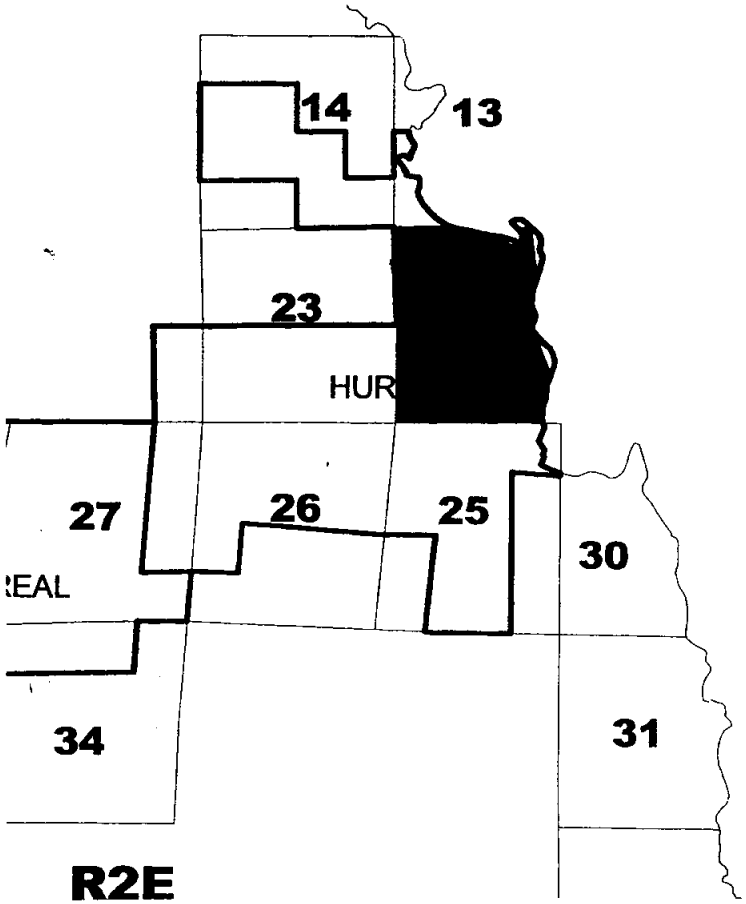

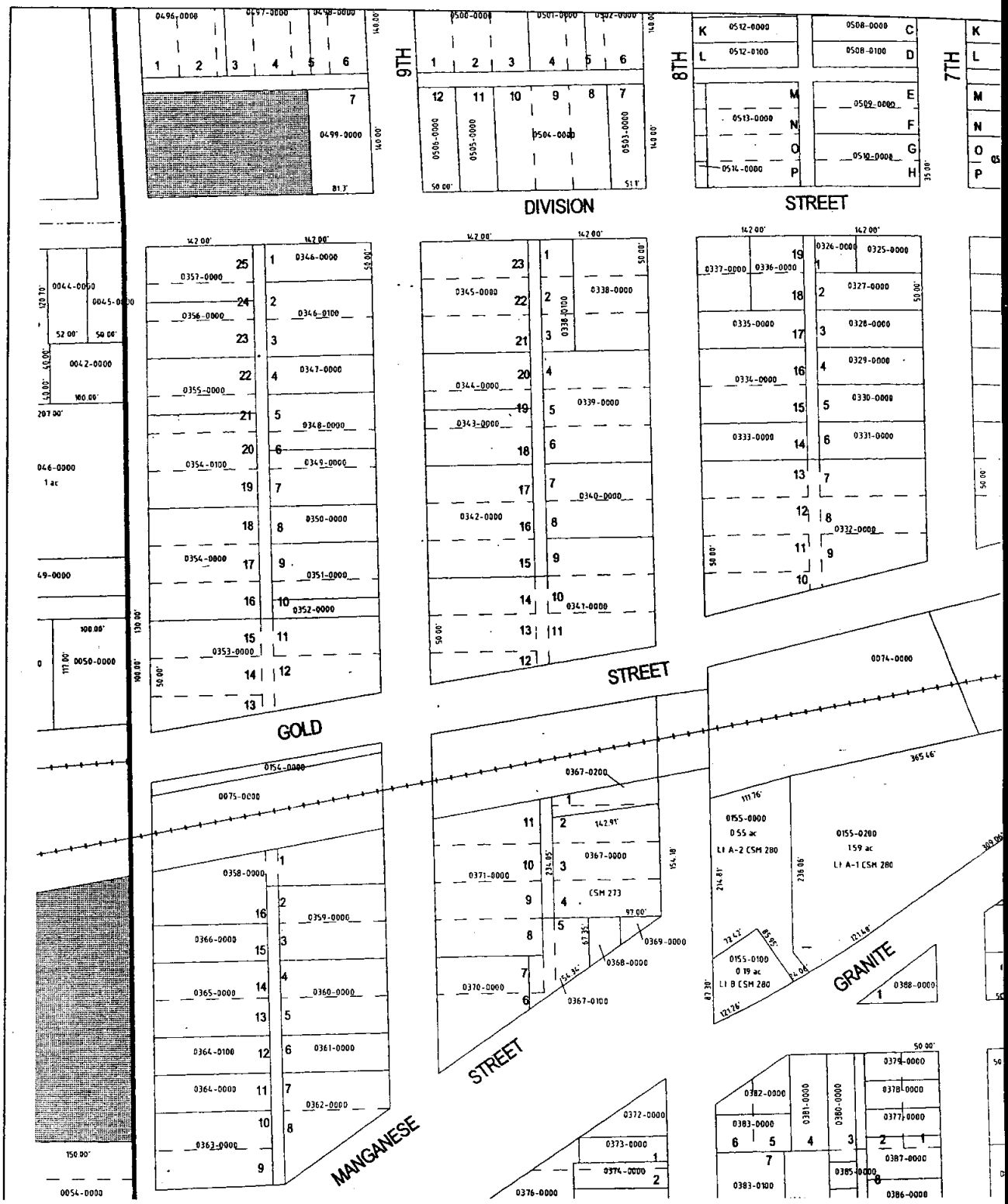

REI
CIVIL & ENVIRONMENTAL ENGINEERING, SURVEYING

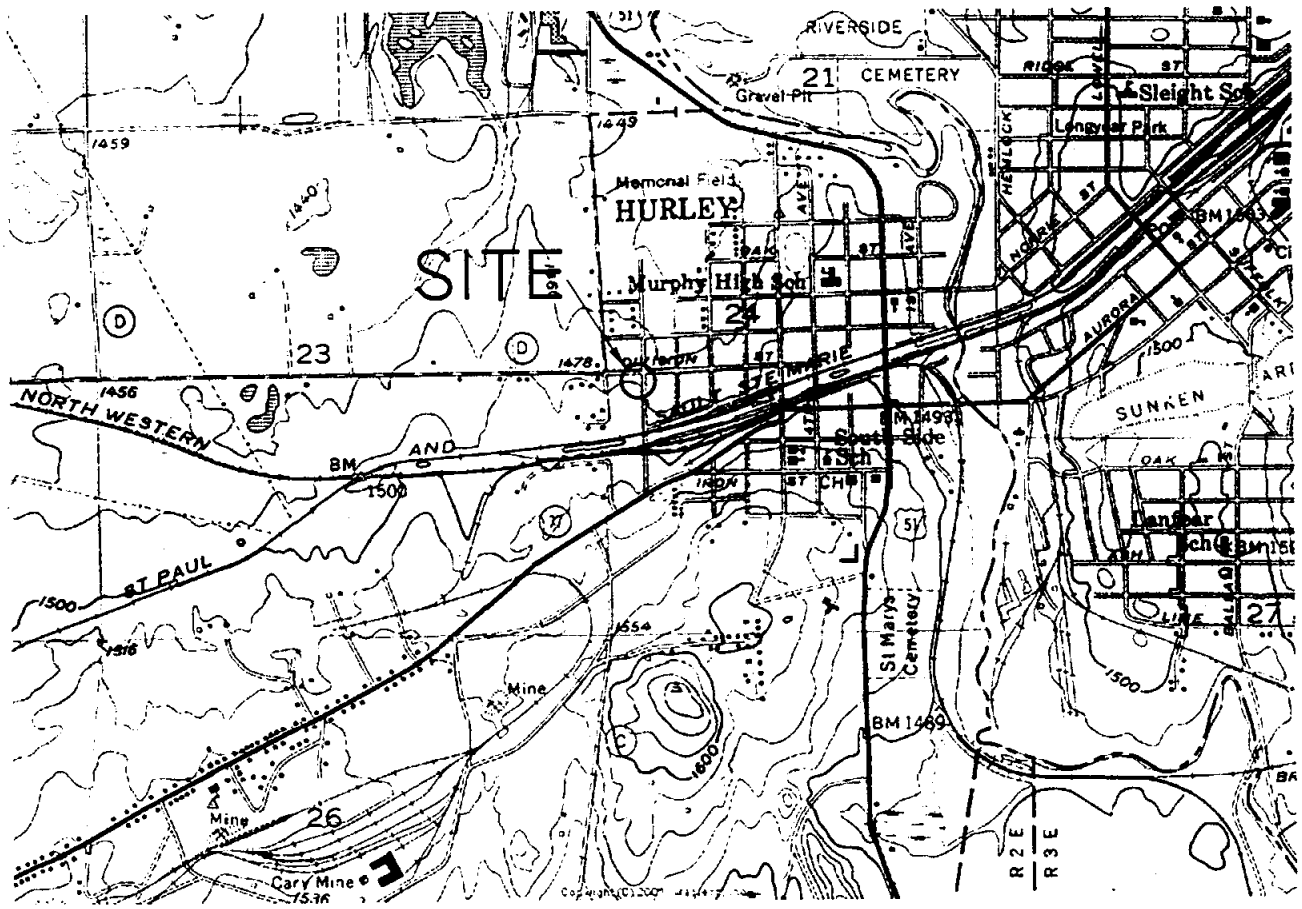

SCALE 1:24 000

1 MILE

1000 0 1000 2000 3000 4000 5000 6000 7000 FEET

1 KILOMETER

CONTOUR INTERVAL 20 FEET
NATIONAL GEODETIC VERTICAL DATUM OF 1929

MN
GN
1½°
27 MILS
2°02'
36 MILS

UTM GRID AND 1975 MAGNETIC NORTH DECLINATION AT CENTER OF SHEET

IRONWOOD, MICH.-WIS.

NW/4 IRONWOOD 15' QUADRANGLE
N4622.5-W9007.5
PHOTOINSPECTED 1981
1955
PHOTOREVISED 1975
AMS 2976 I NW-SERIES V861

WISCONSIN

QUADRANGLE LOCATION

REI Engineering, INC.

MIDLAND–HURLEY BULK PLANT 9TH AVENUE NORTH HURLEY, WI	FIGURE 1 : SITE VICINITY MAP		
	PROJECT NO. 3247	DRAWN BY: NAP	DATE: 8/17/06

DRAWING FILE: J:\DRAFTING\3247\DWG\3247_SITE.DWG LAYOUT: MODEL PLOTTED: AUG 17, 2006 - 5:57PM PLOTTED BY: NATHANP

NOTE: PROPERTY LINE INFORMATION IS FROM AVAILABLE TAX PARCEL MAPPING AND WAS ALIGNED TO EXISTING CENTERLINES OF STREETS AND FORMER RAILROADS. DISCREPENCIES EXIST BETWEEN IMPROVED STREETS, PARCEL MAPPING STREET AND RAILROAD LOCATIONS. THEREFORE, THE LOCATIONS OF ALL PROPERTY LINE INFORMATION SHOULD BE CONSIDERED APPROXIMATE. THIS MAP SHOULD NOT BE CONSTRUED OR USED AS A PROPER BOUNDARY SURVEY.

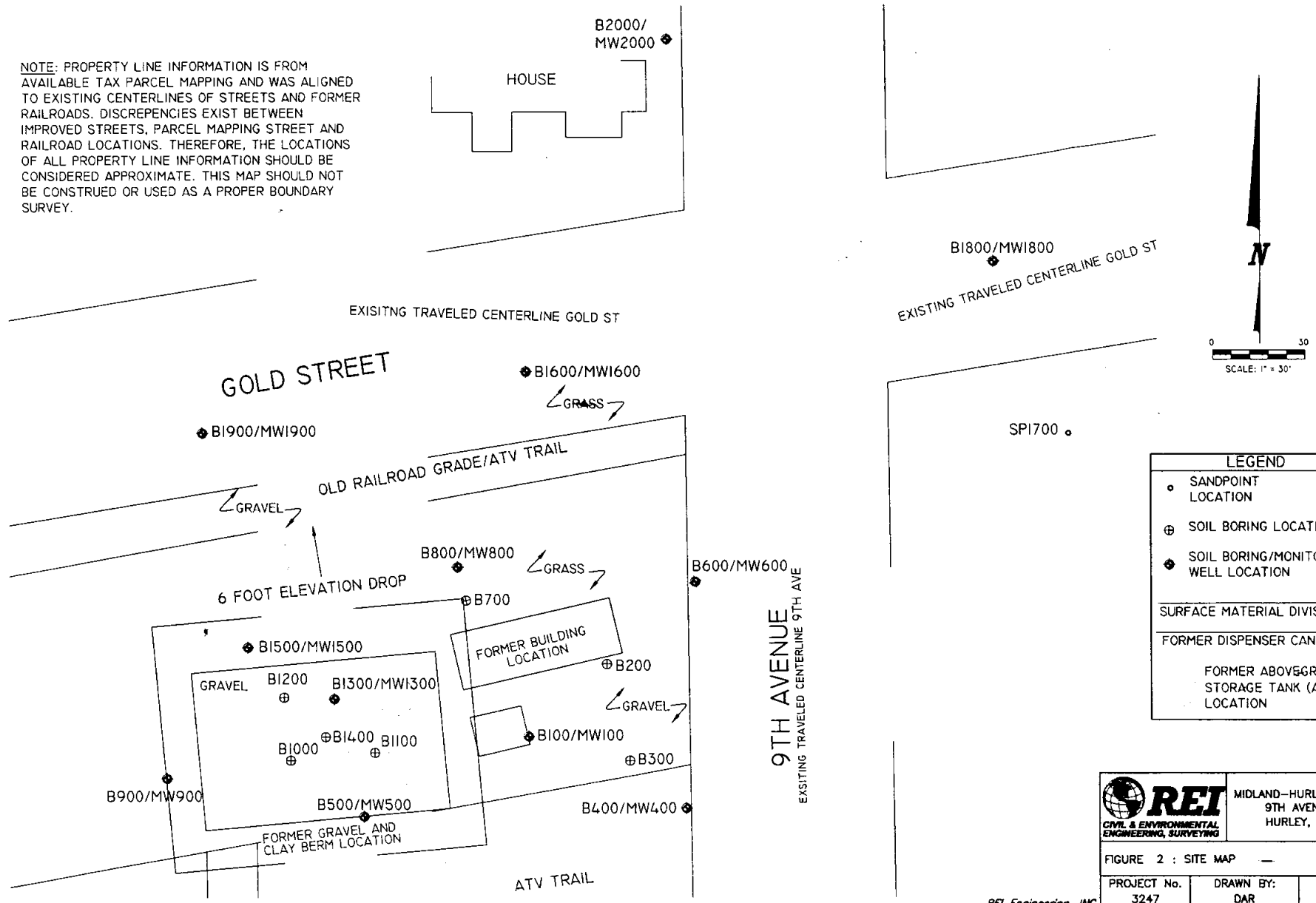

REI
CIVIL & ENVIRONMENTAL ENGINEERING, SURVEYING

MIDLAND–HURLEY BULK PLANT
9TH AVENUE NORTH
HURLEY, WISCONSIN

FIGURE 2 : SITE MAP

PROJECT No.	DRAWN BY:	DATE:
3247	DAR	8/17/06

REI Engineering, INC.

DRAWING FILE: J:\DRAFTING\3247\DWG\3247_BASE_Rev7-7-06.DWG LAYOUT: LAYOUT1 PLOTTED: Aug 17, 2006 - 4:58PM PLOTTED BY: NATHANP

Table 2a
Groundwater Analytical Results Summary
Former Midland Hurley Bulk Plant
98 9th Avenue North
Hurley, WI

			Monitoring Well #100								
			Sample Date								
PARAMETER	ES	PAL	10/15/2001	8/16/2002	9/8/2004	12/8/2004	3/22/2005	6/24/2005	9/20/2005	12/1/2005	3/1/2006
Detected VOC's (ug/L)											
Benzene	5	0.5	**1500**	790	**1900**	**1500**	Ice in Well - Not Sampled	**1300**	**1600**	**880**	**940**
Ethylbenzene	700	140	**440**	290	**1000**	**480**		**490**	**650**	**410**	**160**
Toluene	1000	200	**1300**	760	**2600**	**800**		**1500**	**1900**	**230**	**680**
Xylenes (Total)	10000	1000	**2370**	1200	**5400**	**2260**		**2340**	**3380**	**2100**	**1380**
Trimethylbenzenes (Total)	480	96	**1410**	**960**	**2720**	**1450**		**1250**	**1550**	**1120**	**750**
MTBE	60	12			**13**	<3.6		<7.2	<7.2	<3.6	<3.6
Napthalene	40	8	<70	NA	NA	NA		NA	NA	NA	NA
1,2-Dichloroethane	5	0.5			NA	NA		NA	NA	NA	NA
Detected PAH's (ug/L)											
Napthalene	40	8	NA	NA	**57**	**33**		**89**	**110**	**35**	**9.6**
Acenapthylene			NA	NA	<2.0	<2.0		7.2	3.4	<0.81	<0.41
1-Methyl Naphthalene			NA	NA	61	41		170	110	40	17
2-Methyl Naphthalene			NA	NA	90	55		210	170	53	15
Acenapthene			NA	NA	3.3	<2.0		6.3	3.5	0.85	0.54
Fluorene	400	80	NA	NA	6.4	3.6		23	13	3.3	1.6
Phenanthrene			NA	NA	6.9	3.0		25	15	3.2	1.3
Anthracene	3000	600	NA	NA	<1.8	<1.8		2.3	<4.7	<1.2	<0.58
Fluoranthene	400	80	NA	NA	<1.7	<1.7		<1.8	<6.3	<1.5	<0.77
Pyrene	250	50	NA	NA	<1.6	<1.7		<1.8	<5.9	<1.5	<0.73
Benzo (a) Anthracene			NA	NA	<2.0	<2.0		<2.1	<6.4	<1.6	<0.78
Chrysene	0.2	0.02	NA	NA	<1.7	<1.7		<1.8	<7.7	<1.9	<0.95
Benzo (b) Fluoranthene	0.2	0.02	NA	NA	<1.8	<1.8		<1.9	<6.4	<1.6	<0.78
Benzo (k) Fluoranthene			NA	NA	<1.9	<2.0		<2.1	<7.9	<1.9	<0.97
Benzo (a) Pyrene	0.2	0.02	NA	NA	<2.0	<1.8		<2.0	<7.5	<1.6	<0.92
Dibenzo (a,h) Anthracene			NA	NA	<2.2	<2.2		<2.4	<7.7	<1.9	<0.94
Benzo (g,h,i) Perylene			NA	NA	<2.1	<2.1		<2.2	<7.9	<1.9	<0.96
Ideno (1,2,3-cd) Pyrene			NA	NA	<1.7	<1.7		<1.8	<7.7	<1.9	<0.94
Inorganics (mg/L)											
Dissolved Iron	0.3	0.15	NA	NA	**11**	**12**		**7.7**	**11**	**7**	**13**
Nitrate-Nitrogen	10	2	NA	NA	0.088	<0.063		<0.061	<0.061	0.25	<0.061
Sulfate	250	125	NA	NA	2.3	1.1		15	3.5	16	1.7
Lead	15	1.5	7	NA	NA	NA					
Field Measurements											
Temperature (°F)			NA	NA	56.81	51.22		48.24	56.45	51.66	44.17
Conductivity (ms/cm)			NA	NA	510	700		698	769	660	724
Dissolved Oxygen (mg/L)			NA	NA	4.02	3.56		5.67	5.36	1.95	4.50
pH			NA	NA	4.99	5.11		7.24	7.21	6.66	6.56
Redox Potential (mV)			NA	NA	-100.2	-123.3		-74.6	-93.2	-58.1	-61.7

ES = Enforcement Standards
PAL=Preventive Action Limit
NA=Not Analyzed
X=Not Detected

BOLD Exceeds Enforcement Standard
BOLD Exceeds Preventive Action Limit

F:\REIPROJ\3200-3299\3247\Reports-Closure\[324Ctbls.xls]MW-100

Table 2b
Groundwater Analytical Results Summary
Former Midland Hurley Bulk Plant
98 9th Avenue North
Hurley, WI

Monitoring Well #400						
			Sample Date			
PARAMETER	ES	PAL	10/15/2001	7/2/2002	9/8/2004	9/20/2005
Detected VOC's (ug/L)						
Benzene	5	0.5	<0.10	<0.08	<0.14	<0.14
Ethylbenzene	700	140	<0.10	<0.08	<0.40	<0.40
Toluene	1000	200	<0.10	<0.08	<0.36	<0.36
Xylenes (Total)	10000	1000	<0.30	<0.34	<0.74	<0.74
Trimethylbenzenes (Total)	480	96	<0.50	<0.19	<0.40	<0.40
MTBE	60	12			<0.36	<0.36
Napthalene	40	8	NA	NA	NA	NA
1,2-Dichloroethane	5	0.5	NA	NA	NA	NA
Detected PAH's (ug/L)						
Napthalene	40	8	NA	NA	<0.023	NA
Acenapthylene			NA	NA	<0.020	NA
1-Methyl Naphthalene			NA	NA	<0.021	NA
2-Methyl Naphthalene			NA	NA	<0.023	NA
Acenapthene			NA	NA	<0.020	NA
Fluorene	400	80	NA	NA	<0.022	NA
Phenanthrene			NA	NA	<0.021	NA
Anthracene	3000	600	NA	NA	<0.018	NA
Fluoranthene	400	80	NA	NA	<0.017	NA
Pyrene	250	50	NA	NA	<0.017	NA
Benzo (a) Anthracene			NA	NA	<0.019	NA
Chrysene	0.2	0.02	NA	NA	<0.017	NA
Benzo (b) Fluoranthene	0.2	0.02	NA	NA	<0.018	NA
Benzo (k) Fluoranthene			NA	NA	<0.020	NA
Benzo (a) Pyrene	0.2	0.02	NA	NA	<0.019	NA
Dibenzo (a,h) Anthracene			NA	NA	<0.023	NA
Benzo (g,h,i) Perylene			NA	NA	<0.021	NA
Ideno (1,2,3-cd) Pyrene			NA	NA	<0.018	NA
Inorganics (mg/L)						
Dissolved Iron	0.3	0.15	NA	NA	0.044	NA
Nitrate-Nitrogen	10	2	NA	NA	1.2	NA
Sulfate	250	125	NA	NA	17	NA
Lead	15	1.5	<1.4	NA	NA	NA
Field Measurements						
Temperature (°F)			NA	NA	57.93	59.65
Conductivity (ms/cm)			NA	NA	554	851
Dissolved Oxygen (mg/L)			NA	NA	7.76	7.27
pH			NA	NA	4.56	7.57
Redox Potential (mV)			NA	NA	19.3	-6.0

ES = Enforcement Standards

PAL=Preventive Action Limit

NA=Not Analyzed

X=Not Detected

BOLD	Exceeds Enforcement Standard
BOLD	Exceeds Preventive Action Limit

Table 2c
Groundwater Analytical Results Summary
Former Midland Hurley Bulk Plant
98 9th Avenue North
Hurley, WI

Monitoring Well #500						
			Sample Date			
PARAMETER	ES	PAL	10/15/2001	7/2/2002	9/8/2004	9/20/2005
Detected VOC's (ug/L)						
Benzene	5	0.5	<0.10	<0.08	<0.14	<0.14
Ethylbenzene	700	140	<0.10	0.16	<0.40	<0.40
Toluene	1000	200	<0.10	<0.08	<0.36	<0.36
Xylenes (Total)	10000	1000	<0.30	0.72	<0.74	<0.74
Trimethylbenzenes (Total)	480	96	<0.50	<0.19	<0.40	<0.40
MTBE	60	12			<0.36	<0.36
Napthalene	40	8	<0.70	NA	NA	NA
1,2-Dichloroethane	5	0.5			NA	NA
Detected PAH's (ug/L)						
Napthalene	40	8	NA	NA	<0.023	0.051
Acenapthylene			NA	NA	<0.020	<0.0099
1-Methyl Naphthalene			NA	NA	<0.021	0.038
2-Methyl Naphthalene			NA	NA	<0.023	0.070
Acenapthene			NA	NA	<0.020	<0.0099
Fluorene	400	80	NA	NA	<0.022	<0.011
Phenanthrene			NA	NA	<0.021	0.014
Anthracene	3000	600	NA	NA	<0.018	<0.014
Fluoranthene	400	80	NA	NA	<0.017	<0.019
Pyrene	250	50	NA	NA	<0.017	<0.018
Benzo (a) Anthracene			NA	NA	<0.019	<0.019
Chrysene	0.2	0.02	NA	NA	<0.017	<0.023
Benzo (b) Fluoranthene	0.2	0.02	NA	NA	<0.018	<0.019
Benzo (k) Fluoranthene			NA	NA	<0.020	<0.024
Benzo (a) Pyrene	0.2	0.02	NA	NA	<0.019	<0.022
Dibenzo (a,h) Anthracene			NA	NA	<0.023	<0.023
Benzo (g,h,i) Perylene			NA	NA	<0.021	<0.023
Ideno (1,2,3-cd) Pyrene			NA	NA	<0.018	<0.023
Inorganics (mg/L)						
Dissolved Iron	0.3	0.15	<1.4	NA	<0.017	0.035
Nitrate-Nitrogen	10	2	NA	NA	0.45	0.52
Sulfate	250	125	NA	NA	62	37
Lead	15	1.5	NA	NA	NA	NA
Field Measurements						
Temperature (°F)			NA	NA	55.13	55.85
Conductivity (ms/cm)			NA	NA	396	583
Dissolved Oxygen (mg/L)			NA	NA	7.37	7.88
pH			NA	NA	5.51	7.78
Redox Potential (mV)			NA	NA	-67.9	-31.6

ES = Enforcement Standards

PAL=Preventive Action Limit

NA=Not Analyzed

X=Not Detected

BOLD	Exceeds Enforcement Standard
BOLD	Exceeds Preventive Action Limit

Table 2d
Groundwater Analytical Results Summary
Former Midland Hurley Bulk Plant
98 9th Avenue North
Hurley, WI

			Monitoring Well #600								
			Sample Date								
PARAMETER	ES	PAL	10/15/2001	7/2/2002	9/8/2004	12/8/2004	3/22/2005	6/24/2005	9/20/2005	12/1/2005	3/1/2006
Detected VOC's (ug/L)											
Benzene	5	0.5	**9.9**	Well Not Sampled - Free Product	Well Not Sampled - Free Product	Well Not Sampled - Free Product	**0.76**	**6.0**	**5.8**	**14**	**5.9**
Ethylbenzene	700	140	15				3.5	4.2	3.4	5.2	2.7
Toluene	1000	200	<0.50				<1.4	3.4	1.0	0.39	<0.36
Xylenes (Total)	10000	1000	28.65				10.9	10.6	2.22	4.6	0.75
Trimethylbenzenes (Total)	480	96	126				29	16.8	2.0	11.4	1.5
MTBE	60	12					<1.4	<0.36	<0.36	<0.36	<0.36
Napthalene	40	8	**19**				**110**	NA	NA	NA	NA
1,2-Dichloroethane	5	0.5					NA	NA	NA	NA	NA
Detected PAH's (ug/L)											
Napthalene	40	8	NA				**68**	**15**	0.73	4.8	0.46
Acenapthylene			NA				<20	24	0.37	<1.6	0.14
1-Methyl Naphthalene			NA				220	23	0.68	8.0	0.93
2-Methyl Naphthalene			NA				67	15	0.70	4.6	0.35
Acenapthene			NA				86	15	<0.19	<1.6	0.51
Fluorene	400	80	NA				**120**	29	0.36	3.9	0.71
Phenanthrene			NA				69	20	0.33	<2.3	0.38
Anthracene	3000	600	NA				84	18	0.27	3.0	0.30
Fluoranthene	400	80	NA				<17	<9.9	<0.36	<3.1	<0.19
Pyrene	250	50	NA				17	<9.8	<0.33	<2.9	<0.18
Benzo (a) Anthracene			NA				<19	<12	<0.36	<3.1	<0.19
Chrysene	0.2	0.02	NA				<17	<9.8	<0.43	<3.8	<0.24
Benzo (b) Fluoranthene	0.2	0.02	NA				<19	<11	<0.36	<3.1	<0.20
Benzo (k) Fluoranthene			NA				<20	<12	<0.44	<3.9	<0.24
Benzo (a) Pyrene	0.2	0.02	NA				<19	<11	<0.42	<3.7	<0.23
Dibenzo (a,h) Anthracene			NA				<23	<13	<0.43	<3.8	<0.24
Benzo (g,h,i) Perylene			NA				<22	<12	<0.44	<3.9	<0.24
Ideno (1,2,3-cd) Pyrene			NA				<18	<10	<0.43	<3.8	<0.24
Inorganics (mg/L)											
Dissolved Iron	0.3	0.15	NA				**1.7**	**14**	**16**	**2.7**	**8.5**
Nitrate-Nitrogen	10	2	NA				0.19	0.073	<0.061	0.28	<0.061
Sulfate	250	125	NA				13	34	9.0	13	14
Lead	15	1.5	**1.8**				NA	NA	NA	NA	NA
Field Measurements											
Temperature (°F)			NA					50.92	56.08	49.35	44.46
Conductivity (ms/cm)			NA					490	873	144	821
Dissolved Oxygen (mg/L)			NA					2.33	2.74	2.9	4.69
pH			NA					6.89	7.08	6.24	7.1
Redox Potential (mV)			NA					-49.9	-86.8	-28.7	-98.3

ES = Enforcement Standards
PAL=Preventive Action Limit
NA=Not Analyzed
X=Not Detected

BOLD	Exceeds Enforcement Standard
BOLD	Exceeds Preventive Action Limit

Table 2e
Groundwater Analytical Results Summary
Former Midland Hurley Bulk Plant
98 9th Avenue North
Hurley, WI

Monitoring Well #800											
			Sample Date								
PARAMETER	ES	PAL	10/15/2001	7/2/2002	9/8/2004	12/8/2004	3/22/2005	6/24/2005	9/20/2005	12/1/2005	3/1/2006
Detected VOC's (ug/L)											
Benzene	5	0.5	Well Dry - Not Sampled	Well Not Sampled - Free Product	Well Dry - Not Sampled	**2.2**	Well Dry - Not Sampled	Well Dry - Not Sampled	Well Dry - Not Sampled	<0.52	Well Dry - Not Sampled
Ethylbenzene	700	140				18				4.4	
Toluene	1000.	200				<3.6				<0.89	
Xylenes (Total)	10000	1000				51.2				8.3	
Trimethylbenzenes (Total)	480	96				**299**				69	
MTBE	60	12				<3.6				<0.90	
Napthalene	40	8				NA				NA	
1,2-Dichloroethane	5	0.5				NA				NA	
Detected PAH's (ug/L)											
Napthalene	40	8				NA				**15**	
Acenapthylene						NA				0.94	
1-Methyl Naphthalene						NA				89	
2-Methyl Naphthalene						NA				64	
Acenapthene						NA				4.4	
Fluorene	400	80				NA				15	
Phenanthrene						NA				11	
Anthracene	3000	600				NA				3.4	
Fluoranthene	400	80				NA				<1.5	
Pyrene	250	50				NA				<1.5	
Benzo (a) Anthracene						NA				<1.6	
Chrysene	0.2	0.02				NA				<1.9	
Benzo (b) Fluoranthene	0.2	0.02				NA				<1.6	
Benzo (k) Fluoranthene						NA				<1.9	
Benzo (a) Pyrene	0.2	0.02				NA				<1.8	
Dibenzo (a,h) Anthracene						NA				<1.9	
Benzo (g,h,i) Perylene						NA				<1.9	
Ideno (1,2,3-cd) Pyrene						NA				<1.9	
Inorganics (mg/L)						NA					
Dissolved Iron	0.3	0.15				NA				**0.51**	
Nitrate-Nitrogen	10	2				NA				<0.061	
Sulfate	250	125				NA				14	
Lead	15	1.5				NA				NA	
Field Measurements											
Temperature (°F)						NA				49.50	
Conductivity (ms/cm)						NA				191	
Dissolved Oxygen (mg/L)						NA				5.81	
pH						NA				5.54	
Redox Potential (mV)						NA				231.9	

ES = Enforcement Standards
PAL=Preventive Action Limit
NA=Not Analyzed
X=Not Detected

BOLD	Exceeds Enforcement Standard
BOLD	Exceeds Preventive Action Limit

F:\REIPROJ\3200-3299\3247\Reports\Closure\[324Ctble.xls]MW-800 324Ctble.xls]MW-800

Table 2f
Groundwater Analytical Results Summary
Former Midland Hurley Bulk Plant
98 9th Avenue North
Hurley, WI

Monitoring Well #900					
			Sample Date		
PARAMETER	ES	PAL	7/2/2002	9/8/2004	9/20/2005
Detected VOC's (ug/L)					
Benzene	5	0.5	<0.43	<0.14	0.17
Ethylbenzene	700	140	<0.49	<0.40	<0.40
Toluene	1000	200	<0.63	<0.36	<0.36
Xylenes (Total)	10000	1000	<1.45	<0.74	<0.74
Trimethylbenzenes (Total)	480	96	<1.14	<0.40	<0.40
MTBE	60	12		<0.36	<0.36
Napthalene	40	8	<1.4	NA	NA
1,2-Dichloroethane	5	0.5		NA	NA
Detected PAH's (ug/L)					
Napthalene	40	8	NA	<0.023	0.11
Acenapthylene			NA	<0.020	<0.021
1-Methyl Naphthalene			NA	<0.021	0.053
2-Methyl Naphthalene			NA	<0.023	0.089
Acenapthene			NA	<0.020	<0.021
Fluorene	400	80	NA	<0.022	<0.023
Phenanthrene			NA	<0.021	0.043
Anthracene	3000	600	NA	<0.018	<0.030
Fluoranthene	400	80	NA	<0.017	<0.040
Pyrene	250	50	NA	<0.017	<0.038
Benzo (a) Anthracene			NA	<0.019	<0.040
Chrysene	0.2	0.02	NA	<0.017	<0.049
Benzo (b) Fluoranthene	0.2	0.02	NA	<0.018	<0.040
Benzo (k) Fluoranthene			NA	<0.020	<0.050
Benzo (a) Pyrene	0.2	0.02	NA	<0.019	<0.047
Dibenzo (a,h) Anthracene			NA	<0.023	<0.049
Benzo (g,h,i) Perylene			NA	<0.021	<0.050
Ideno (1,2,3-cd) Pyrene			NA	<0.018	<0.049
Inorganics (mg/L)					
Dissolved Iron	0.3	0.15	NA	0.017	0.028
Nitrate-Nitrogen	10	2	NA	1.2	NA
Sulfate	250	125	NA	25	NA
Lead	15	1.5	<0.66	NA	NA
Field Measurements					
Temperature (°F)			NA	54.37	53.91
Conductivity (ms/cm)			NA	452	732
Dissolved Oxygen (mg/L)			NA	8.15	8.7
pH			NA	5.26	7.24
Redox Potential (mV)			NA	-47.4	-47.5

ES = Enforcement Standards

PAL=Preventive Action Limit

NA=Not Analyzed

X=Not Detected

BOLD	Exceeds Enforcement Standard
BOLD	Exceeds Preventive Action Limit

Table 2g
Groundwater Analytical Results Summary
Former Midland Hurley Bulk Plant
98 9th Avenue North
Hurley, WI

Monitoring Well #1300					
			Sample Date		
PARAMETER	ES	PAL	7/2/2002	9/8/2004	9/20/2005
Detected VOC's (ug/L)					Well Dry - Not Sampled
Benzene	5	0.5	<4.3	0.16	
Ethylbenzene	700	140	<4.9	<0.40	
Toluene	1000	200	<6.3	<0.36	
Xylenes (Total)	10000	1000	6.5	1.41	
Trimethylbenzenes (Total)	480	96	29	1.39	
MTBE	60	12		<0.36	
Napthalene	40	8	<14	NA	
1,2-Dichloroethane	5	0.5		NA	
Detected PAH's (ug/L)					
Napthalene	40	8	NA	NA	
Acenapthylene			NA	NA	
1-Methyl Naphthalene			NA	NA	
2-Methyl Naphthalene			NA	NA	
Acenapthene			NA	NA	
Fluorene	400	80	NA	NA	
Phenanthrene			NA	NA	
Anthracene	3000	600	NA	NA	
Fluoranthene	400	80	NA	NA	
Pyrene	250	50	NA	NA	
Benzo (a) Anthracene			NA	NA	
Chrysene	0.2	0.02	NA	NA	
Benzo (b) Fluoranthene	0.2	0.02	NA	NA	
Benzo (k) Fluoranthene			NA	NA	
Benzo (a) Pyrene	0.2	0.02	NA	NA	
Dibenzo (a,h) Anthracene			NA	NA	
Benzo (g,h,i) Perylene			NA	NA	
Ideno (1,2,3-cd) Pyrene			NA	NA	
Inorganics (mg/L)					
Dissolved Iron	0.3	0.15	NA	NA	
Nitrate-Nitrogen	10	2	NA	NA	
Sulfate	250	125	NA	NA	
Lead	15	1.5	NA	NA	
Field Measurements					
Temperature (°F)			NA	NA	
Conductivity (ms/cm)			NA	NA	
Dissolved Oxygen (mg/L)			NA	NA	
pH			NA	NA	
Redox Potential (mV)			NA	NA	

ES = Enforcement Standards

PAL=Preventive Action Limit

NA=Not Analyzed

X=Not Detected

BOLD	Exceeds Enforcement Standard
BOLD	Exceeds Preventive Action Limit

Table 2h
Groundwater Analytical Results Summary
Former Midland Hurley Bulk Plant
98 9th Avenue North
Hurley, WI

Monitoring Well #1500				
			Sample Date	
PARAMETER	ES	PAL	9/8/2004	9/20/2005
Detected VOC's (ug/L)				
Benzene	5	0.5	<0.14	Well Dry - Not Sampled
Ethylbenzene	700	140	<0.40	
Toluene	1000	200	<0.36	
Xylenes (Total)	10000	1000	<0.74	
Trimethylbenzenes (Total)	480	96	<0.40	
MTBE	60	12	<0.36	
Naphthalene	40	8	NA	
1,2-Dichloroethane	5	0.5	NA	
Detected PAH's (ug/L)				
Napthalene	40	8	NA	
Acenapthylene			NA	
1-Methyl Naphthalene			NA	
2-Methyl Naphthalene			NA	
Acenapthene			NA	
Fluorene	400	80	NA	
Phenanthrene			NA	
Anthracene	3000	600	NA	
Fluoranthene	400	80	NA	
Pyrene	250	50	NA	
Benzo (a) Anthracene			NA	
Chrysene	0.2	0.02	NA	
Benzo (b) Fluoranthene	0.2	0.02	NA	
Benzo (k) Fluoranthene			NA	
Benzo (a) Pyrene	0.2	0.02	NA	
Dibenzo (a,h) Anthracene			NA	
Benzo (g,h,i) Perylene			NA	
Ideno (1,2,3-cd) Pyrene			NA	
Inorganics (mg/L)				
Dissolved Iron	0.3	0.15	NA	
Nitrate-Nitrogen	10	2	NA	
Sulfate	250	125	NA	
Lead	15	1.5	NA	
Field Measurements				
Temperature (°F)			NA	
Conductivity (ms/cm)			NA	
Dissolved Oxygen (mg/L)			NA	
pH			NA	
Redox Potential (mV)			NA	

ES = Enforcement Standards

PAL=Preventive Action Limit

NA=Not Analyzed

X=Not Detected

BOLD	Exceeds Enforcement Standard
BOLD	Exceeds Preventive Action Limit

Table 2i
Groundwater Analytical Results Summary
Former Midland Hurley Bulk Plant
98 9th Avenue North
Hurley, WI

Monitoring Well #1600										
			Sample Date							
PARAMETER	ES	PAL	7/2/2002	9/8/2004	12/8/2004	3/22/2005	6/24/2005	9/20/2005	12/1/2005	3/1/2006
Detected VOC's (ug/L)										
Benzene	5	0.5	**20**	**120**	**210**	**180**	**170**	**110**	<0.21	**84**
Ethylbenzene	700	140	<0.49	7.2	24	41	18	12	<0.40	7.6
Toluene	1000	200	<0.63	1.2	3.0	3.6	1.9	1.4	<0.36	0.85
Xylenes (Total)	10000	1000	3.4	23.51	91.1	122.1	78.9	15.65	<0.74	10.4
Trimethylbenzenes (Total)	480	96	3.84	32.5	**187**	**212**	**158**	52.89	<0.40	45.3
MTBE	60	12		<0.36	1.1	2.4	0.55	0.41	<0.36	1.5
Napthalene	40	8	<1.4	NA	NA	**52**	NA	NA	NA	NA
1,2-Dichloroethane	5	0.5		NA	NA	NA	NA	NA	NA	NA
Detected PAH's (ug/L)										
Napthalene	40	8	NA	3.5	**20**	5.4	**9.5**	2.1	0.025	2.6
Acenapthylene			NA	0.037	<0.20	<0.39	<0.83	0.22	<0.0081	0.016
1-Methyl Naphthalene			NA	4.8	24	9	12	6.1	0.013	2.6
2-Methyl Naphthalene			NA	1.8	13	5.3	4.9	2.1	0.015	1.0
Acenapthene			NA	0.17	0.59	<0.39	<0.83	0.22	<0.0082	0.085
Fluorene	400	80	NA	0.43	1.4	0.6	<0.93	0.50	<0.0091	0.18
Phenanthrene			NA	0.1	0.30	<0.41	<0.87	<0.27	<0.011	0.035
Anthracene	3000	600	NA	<0.018	<0.18	<0.36	<0.76	<0.28	<0.012	0.013
Fluoranthene	400	80	NA	<0.016	<0.17	<0.33	<0.71	<0.37	<0.015	<0.016
Pyrene	250	50	NA	<0.016	<0.17	<0.33	<0.70	<0.35	<0.015	<0.015
Benzo (a) Anthracene			NA	<0.020	<0.20	<0.40	<0.84	<0.38	<0.016	<0.016
Chrysene	0.2	0.02	NA	<0.016	<0.17	<0.33	<0.70	<0.46	<0.019	<0.019
Benzo (b) Fluoranthene	0.2	0.02	NA	<0.018	<0.18	<0.36	<0.77	<0.38	<0.016	<0.016
Benzo (k) Fluoranthene			NA	<0.019	<0.20	<0.39	<0.83	<0.47	<0.019	<0.020
Benzo (a) Pyrene	0.2	0.02	NA	<0.018	<0.18	<0.37	<0.78	<0.44	<0.018	<0.019
Dibenzo (a,h) Anthracene			NA	<0.022	<0.22	<0.44	<0.94	<0.45	<0.019	<0.019
Benzo (g,h,i) Perylene			NA	<0.021	<0.21	<0.42	<0.88	<0.46	<0.019	<0.020
Ideno (1,2,3-cd) Pyrene			NA	<0.017	<0.17	<0.34	<0.73	<0.45	<0.019	<0.019
Inorganics (mg/L)										
Dissolved Iron	0.3	0.15	NA	**2.1**	**20**	**6.5**	**3.9**	**15**	**0.15**	**0.63**
Nitrate-Nitrogen	10	2	NA	0.15	<0.063	0.09	0.13	<0.061	0.069	<0.061
Sulfate	250	125	NA	2.3	1.7	2.2	5.6	3.7	9.7	7.1
Lead	15	1.5	<0.66	NA	NA	NA	NA	NA	NA	NA
Field Measurements										
Temperature (°F)			NA	54.11	50.36	40.4	48.11	54.83	47.10	43.36
Conductivity (ms/cm)			NA	495	500	0.829	508	754	80	641
Dissolved Oxygen (mg/L)			NA	6.97	6.33	6.00	4.66	8.49	7.48	3.71
pH			NA	6.51	6.79	6.58	7.29	7.23	6.20	6.59
Redox Potential (mV)			NA	-213.2	-198.6	5.9	-42.5	-87.2	213.9	-131.4

ES = Enforcement Standards
PAL=Preventive Action Limit
NA=Not Analyzed
X=Not Detected

BOLD	Exceeds Enforcement Standard
BOLD	Exceeds Preventive Action Limit

F:\REIPROJ\3200-3299\3247\Reports\Closure\[324Ctbls.xls]MW-1600

Table 2j
Groundwater Analytical Results Summary
Former Midland Hurley Bulk Plant
98 9th Avenue North
Hurley, WI

Monitoring Well #1800					
			Sample Date		
PARAMETER	ES	PAL	10/2/2002	9/8/2004	9/20/2005
Detected VOC's (ug/L)					
Benzene	5	0.5	<0.25	<0.14	<0.14
Ethylbenzene	700	140	<0.53	<0.40	<0.40
Toluene	1000	200	<0.84	<0.36	<0.36
Xylenes (Total)	10000	1000	<1.83	<0.74	<0.74
Trimethylbenzenes (Total)	480	96	<1.33	<0.40	<0.40
MTBE	60	12		<0.36	<0.36
Napthalene	40	8	<0.63	NA	NA
1,2-Dichloroethane	5	0.5		NA	NA
Detected PAH's (ug/L)					
Napthalene	40	8	NA	0.045	0.068
Acenapthylene			NA	0.039	0.043
1-Methyl Naphthalene			NA	0.039	0.063
2-Methyl Naphthalene			NA	0.056	0.095
Acenapthene			NA	<0.020	<0.010
Fluorene	400	80	NA	<0.022	0.014
Phenanthrene			NA	0.061	0.068
Anthracene	3000	600	NA	0.045	0.041
Fluoranthene	400	80	NA	0.078	0.088
Pyrene	250	50	NA	0.11	0.13
Benzo (a) Anthracene			NA	0.073	0.10
Chrysene	0.2	0.02	NA	**0.08**	**0.09**
Benzo (b) Fluoranthene	0.2	0.02	NA	**0.085**	**0.093**
Benzo (k) Fluoranthene			NA	0.065	0.066
Benzo (a) Pyrene	0.2	0.02	NA	**0.083**	**0.089**
Dibenzo (a,h) Anthracene			NA	0.025	0.031
Benzo (g,h,i) Perylene			NA	0.088	0.099
Ideno (1,2,3-cd) Pyrene			NA	0.059	0.072
Inorganics (mg/L)					
Dissolved Iron	0.3	0.15	NA	**6.1**	**0.57**
Nitrate-Nitrogen	10	2	NA	<0.063	<0.061
Sulfate	250	125	NA	11	11
Lead	15	1.5	<0.74	NA	NA
Field Measurements					
Temperature (°F)			NA	59.08	61.69
Conductivity (ms/cm)			NA	381	601
Dissolved Oxygen (mg/L)			NA	7.99	6.27
pH			NA	3.97	7.44
Redox Potential (mV)			NA	-24.6	-95.5

ES = Enforcement Standards

PAL=Preventive Action Limit

NA=Not Analyzed

X=Not Detected

BOLD	Exceeds Enforcement Standard
BOLD	Exceeds Preventive Action Limit

Table 2k
Groundwater Analytical Results Summary
Former Midland Hurley Bulk Plant
98 9th Avenue North
Hurley, WI

Monitoring Well #1900					
			Sample Date		
PARAMETER	ES	PAL	10/2/2002	9/8/2004	9/20/2005
Detected VOC's (ug/L)					
Benzene	5	0.5	<0.25	<0.14	<0.14
Ethylbenzene	700	140	<0.53	<0.40	<0.40
Toluene	1000	200	<0.84	<0.36	<0.36
Xylenes (Total)	10000	1000	<1.83	<0.74	<0.74
Trimethylbenzenes (Total)	480	96	<1.33	<0.40	<0.40
MTBE	60	12		<0.36	<0.36
Napthalene	40	8	<0.63	NA	NA
1,2-Dichloroethane	5	0.5		NA	NA
Detected PAH's (ug/L)					
Napthalene	40	8	NA	<0.023	0.046
Acenapthylene			NA	<0.020	<0.0082
1-Methyl Naphthalene			NA	<0.021	0.015
2-Methyl Naphthalene			NA	<0.023	0.025
Acenapthene			NA	<0.020	0.014
Fluorene	400	80	NA	<0.022	0.016
Phenanthrene			NA	<0.021	0.049
Anthracene	3000	600	NA	<0.018	<0.012
Fluoranthene	400	80	NA	<0.017	<0.016
Pyrene	250	50	NA	<0.017	<0.015
Benzo (a) Anthracene			NA	<0.019	<0.016
Chrysene	0.2	0.02	NA	<0.017	<0.019
Benzo (b) Fluoranthene	0.2	0.02	NA	<0.018	<0.016
Benzo (k) Fluoranthene			NA	<0.020	<0.020
Benzo (a) Pyrene	0.2	0.02	NA	<0.019	<0.019
Dibenzo (a,h) Anthracene			NA	<0.023	<0.019
Benzo (g,h,i) Perylene			NA	<0.021	<0.020
Ideno (1,2,3-cd) Pyrene			NA	<0.018	<0.019
Inorganics (mg/L)					
Dissolved Iron	0.3	0.15	NA	**0.24**	**0.21**
Nitrate-Nitrogen	10	2	NA	<0.31	0.41
Sulfate	250	125	NA	26	24
Lead	15	1.5	<0.74	NA	NA
Field Measurements					
Temperature (°F)			NA	49.04	51.07
Conductivity (ms/cm)			NA	416	651
Dissolved Oxygen (mg/L)			NA	5.01	7.65
pH			NA	7.94	7.37
Redox Potential (mV)			NA	-6.6	-44.3

ES = Enforcement Standards

PAL=Preventive Action Limit

NA=Not Analyzed

X=Not Detected

BOLD	Exceeds Enforcement Standard
BOLD	Exceeds Preventive Action Limit

Table 21
Groundwater Analytical Results Summary
Former Midland Hurley Bulk Plant
98 9th Avenue North
Hurley, WI

Monitoring Well #2000										
			Sample Date							
PARAMETER	ES	PAL	10/2/2002	9/8/2004	12/8/2004	3/22/2005	6/24/2005	9/20/2005	12/1/2005	3/1/2006
Detected VOC's (ug/L)										
Benzene	5	0.5	<0.25	<0.14	<0.14	<0.14	<0.14	<0.14	<0.21	<0.14
Ethylbenzene	700	140	<0.53	<0.40	<0.40	<0.40	<0.40	<0.40	<0.40	<0.40
Toluene	1000	200	<0.84	<0.36	<0.36	<0.36	<0.36	<0.36	<0.36	<0.36
Xylenes (Total)	10000	1000	<1.83	<0.74	<0.74	<0.74	<0.74	<0.74	<0.74	<0.74
Trimethylbenzenes (Total)	480	96	<1.33	<0.40	<0.40	<0.40	<0.40	<0.40	<0.40	<0.40
MTBE	60	12		<0.36	<0.36	<0.36	<0.36	<0.36	<0.36	<0.36
Napthalene	40	8	<0.63	NA	NA	NA	NA	NA	NA	NA
1,2-Dichloroethane	5	0.5		NA	NA	NA	NA	NA	NA	NA
Detected PAH's (ug/L)										
Napthalene	40	8	NA	<0.023	<0.023	0.037	0.11	0.026	0.053	<0.012
Acenapthylene			NA	<0.020	<0.020	<0.020	<0.020	<0.0081	<0.0081	<0.0081
1-Methyl Naphthalene			NA	<0.021	<0.021	<0.021	0.029	<0.010	0.048	<0.010
2-Methyl Naphthalene			NA	<0.023	<0.023	<0.023	0.050	0.013	0.055	<0.011
Acenapthene			NA	<0.020	<0.020	<0.020	0.031	<0.0082	<0.0082	<0.0082
Fluorene	400	80	NA	<0.022	<0.022	<0.022	0.025	<0.0091	<0.0091	<0.0091
Phenanthrene			NA	<0.021	<0.021	<0.021	0.041	<0.011	<0.011	<0.011
Anthracene	3000	600	NA	<0.018	<0.018	<0.018	<0.018	<0.012	<0.012	<0.012
Fluoranthene	400	80	NA	<0.017	<0.017	<0.017	<0.017	<0.016	<0.015	<0.015
Pyrene	250	50	NA	<0.017	<0.017	<0.017	<0.017	<0.015	<0.015	<0.015
Benzo (a) Anthracene			NA	<0.019	<0.019	<0.019	<0.020	<0.016	<0.016	<0.016
Chrysene	0.2	0.02	NA	<0.017	<0.017	<0.017	<0.017	<0.019	<0.019	<0.019
Benzo (b) Fluoranthene	0.2	0.02	NA	<0.018	<0.018	<0.018	<0.018	<0.016	<0.016	<0.016
Benzo (k) Fluoranthene			NA	<0.020	<0.020	<0.020	<0.020	<0.019	<0.019	<0.019
Benzo (a) Pyrene	0.2	0.02	NA	<0.019	<0.019	<0.019	<0.018	<0.018	<0.018	<0.018
Dibenzo (a,h) Anthracene			NA	<0.023	<0.023	<0.023	<0.022	<0.019	<0.019	<0.019
Benzo (g,h,i) Perylene			NA	<0.021	<0.021	<0.021	<0.021	<0.019	<0.019	<0.019
Ideno (1,2,3-cd) Pyrene			NA	<0.018	<0.018	<0.018	<0.017	<0.019	<0.019	<0.019
Inorganics (mg/L)										
Dissolved Iron	0.3	0.15	NA	0.054	0.028	0.056	0.11	0.057	0.041	<0.05
Nitrate-Nitrogen	10	2	NA	0.24	0.4	0.43	0.32	0.16	0.43	0.19
Sulfate	250	125	NA	6.7	5.4	6.4	6.5	7.8	9.3	5.9
Lead	15	1.5	<0.74	NA	NA	NA	NA	NA	NA	NA
Field Measurements										
Temperature (°F)			NA	53.08	48.99	45.16	49.84	55.36	53.26	48.26
Conductivity (ms/cm)			NA	504	480	0.694	695	739	703	676
Dissolved Oxygen (mg/L)			NA	7.52	6.99	4.61	4.00	7.25	1.90	3.93
pH			NA	6.46	6.64	7.71	7.74	8.16	6.70	7.51
Redox Potential (mV)			NA	-215	-199.6	-206.5	-73.5	-54.3	57.4	-49.7

ES = Enforcement Standards

PAL=Preventive Action Limit

NA=Not Analyzed

X=Not Detected

BOLD	Exceeds Enforcement Standard
BOLD	Exceeds Preventive Action Limit

Table 2m
Groundwater Analytical Results Summary
Former Midland Hurley Bulk Plant
98 9th Avenue North
Hurley, WI

Monitoring Well #SP-1700					
				Sample Date	
PARAMETER	ES	PAL	7/2/2002	9/8/2004	9/20/2005
Detected VOC's (ug/L)					
Benzene	5	0.5	<0.43	<0.14	<0.14
Ethylbenzene	700	140	<0.49	<0.40	<0.40
Toluene	1000	200	<0.63	0.48	0.48
Xylenes (Total)	10000	1000	<1.83	<0.74	<0.74
Trimethylbenzenes (Total)	480	96	<1.33	<0.40	<0.40
MTBE	60	12		<0.36	<0.36
Napthalene	40	8	<0.63	NA	NA
1,2-Dichloroethane	5	0.5		NA	NA
Detected PAH's (ug/L)					
Napthalene	40	8	NA	<0.022	0.096
Acenapthylene			NA	<0.019	0.038
1-Methyl Naphthalene			NA	<0.020	0.076
2-Methyl Naphthalene			NA	<0.023	0.13
Acenapthene			NA	<0.019	0.0095
Fluorene	400	80	NA	<0.022	0.011
Phenanthrene			NA	<0.020	0.12
Anthracene	3000	600	NA	<0.018	0.05
Fluoranthene	400	80	NA	0.025	0.17
Pyrene	250	50	NA	0.03	0.17
Benzo (a) Anthracene			NA	<0.020	0.11
Chrysene	0.2	0.02	NA	0.019	**0.11**
Benzo (b) Fluoranthene	0.2	0.02	NA	0.026	**0.11**
Benzo (k) Fluoranthene			NA	<0.019	0.076
Benzo (a) Pyrene	0.2	0.02	NA	0.022	**0.10**
Dibenzo (a,h) Anthracene			NA	<0.022	0.025
Benzo (g,h,i) Perylene			NA	0.025	0.09
Ideno (1,2,3-cd) Pyrene			NA	<0.017	0.067
Inorganics (mg/L)					
Dissolved Iron	0.3	0.15	NA	**16**	**16**
Nitrate-Nitrogen	10	2	NA	<0.063	<0.061
Sulfate	250	125	NA	1.7	6.2
Lead	15	1.5	<0.66	NA	NA
Field Measurements					
Temperature (°F)			NA	59.31	57.67
Conductivity (ms/cm)			NA	353	498
Dissolved Oxygen (mg/L)			NA	7.17	8.72
pH			NA	6.18	7.11
Redox Potential (mV)			NA	-90.9	-124.5

ES = Enforcement Standards

PAL=Preventive Action Limit

NA=Not Analyzed

X=Not Detected

BOLD	Exceeds Enforcement Standard
BOLD	Exceeds Preventive Action Limit

Table 1a
Summary of Soil Boring Analytical Results
Midland Services - Hurley Bulk Plant
98 9th Avenue North
Hurley, WI

	RCL	Table 1	Table 2	B100	B100	B200	B200	B300	B400	B400	B500	B500	B600	B700	B700	B800	B900	B900	B1000	B1000
Sample Depth :				2.5-4.5	7.5-9.5	2.5-4.5	10-12	2-4	2.5-4.5	7.5-9.5	2.5-4.5	10-12	2.5-4.5	2.5-4.5	5-7	10-12	2.5-4.5	7.5-9.5	2.5-4.5	7.5-9.5
				27-Sep-01	27-Sep-01	27-Sep-01	27-Sep-01	27-Sep-01	27-Sep-01	27-Sep-01	27-Sep-01	27-Sep-01	27-Sep-01	27-Sep-01	27-Sep-01	27-Sep-01	20-Dec-01	20-Dec-01	20-Dec-01	20-Dec-01
PVOC PARAMETERS (ug/kg)																				
Methyl tert Butyl Ether	NS	NS	NS	<950	<25	<950	<380	<950	<25	<25	<25	<25	<950	<190	<190	<25	<25	<25	<25	<25
Benzene	5.5	8,500	1,100	*2,900*	**82**	**1,500**	**300**	**720**	<25	<25	<25	<25	<350	<70	<70	<25	<25	<25	<25	<25
Toluene	1,500	38,000	NS	**53,000**	140	1,100	**1,600**	**4,400**	<25	<25	<25	<25	<650	270	470	<25	<25	<25	<25	<25
Ethylbenzene	2,900	4,600	NS	**22,000**	50	**16,000**	2,400	**7,900**	<25	<25	<25	<25	**3,300**	<140	660	<25	<25	<25	<25	<25
Xylenes (Total)	4,100	42,000	NS	**171,000**	363	**11,000**	660	**63,000**	<50	<50	<50	<50	**11,000**	830	950	<50	<50	<50	<50	<50
1,3,5-Trimethylbenzene	NS	11,000	NS	26,000	49	20,000	6,700	21,000	<25	<25	<25	<25	13,000	3,600	3,100	<25	<25	<25	<25	<25
1,2,4-Trimethylbenzene	NS	83,000	NS	99,000	220	71,000	23,000	64,000	<25	<25	<25	<25	42,000	9,900	8,200	<25	<25	<25	<25	<25
1,2 Dichloroethane	4.9	600	540	<950	<25	<950	<380	<950	<25	<25	<25	<25	<950	<190	<190	<25	<25	<25	<25	<25
Naphthalene	400*	2,700	NS	**24,000**	110	**17,000**	**8,900**	**10,000**	<25	<25	<25	<25	**35,000**	**10,000**	**11,000**	<25	<25	<25	<25	<25
GRO (mg/kg)	100	NS	NS	**3,100**	1.8	**3,100**	**1,100**	**1,800**	<1.1	<1.1	<1.1	<1.1	**7,200**	**1,300**	**1,100**	<1.1	<1.6	<1.6	3.5	<1.6
DRO (mg/kg)	100	NS	NS	**5,500**	<2.8	**5,800**	**1,600**	**310**	<3.0	<2.9	<2.9	<3.0	**28,000**	**4,900**	**960**	<2.9	<3.2	<2.9	<2.9	<2.9
Lead (mg/kg)	50	NS	NS	10.5	5.9	10.4	**61.3**	9.4	3.5	9.7	2.5	2.9	4.8	4.1	3.3	2.4	2.7	2.6	3	3.6

	RCL	Table 1	Table 2	B1100	B1100	B1200	B1200	B1300	B1300	B1400	B1400	B1500	B1500	B1600	B1600	B1800	B1900	B1900	B2000	B2000
Sample Depth :				2.5-4.5	7.5-9.5	2.5-4.5	7.5-9.5	2.5-4.5	7.5-9.5	2.5-4.5	10-12	2.5-4.5	10-12	2.5-4.5	5-7	5-7	2.5-4.5	12.5-14.5	2.5-4.5	7.5-9.5
				20-Dec-01	20-Dec-01	20-Dec-01	20-Dec-01	20-Dec-01	20-Dec-01	20-Dec-01	20-Dec-01	27-Jun-02	27-Jun-02	27-Jun-02	27-Jun-02	27-Jun-02	27-Jun-02	27-Jun-02	27-Jun-02	27-Jun-02
PVOC PARAMETERS (ug/kg)																				
Methyl tert Butyl Ether	NS	NS	NS	<1900	<25	<25	<25	<480	<25	<25	<25	<25	<25	<25	<25	<25	<25	<25	<25	<25
Benzene	5.5	8,500	1,100	*4,900*	<25	<25	<25	<180	<25	**80**	<25	<25	<25	<25	<25	<25	<25	<25	<25	<25
Toluene	1,500	38,000	NS	**28,000**	<25	<25	<25	<330	<25	1,200	<25	<25	<25	<25	<25	<25	<25	<25	<25	<25
Ethylbenzene	2,900	4,600	NS	**30,000**	<25	<25	<25	1,100	<25	150	<25	<25	<25	<25	<25	<25	<25	<25	<25	<25
Xylenes (Total)	4,100	42,000	NS	**18,000**	<50	<50	<50	3,300	<50	1,880	<50	<75	<75	<75	64	<50	<50	<50	<50	<50
1,3,5-Trimethylbenzene	NS	11,000	NS	35,000	<25	<25	<25	2,300	<25	290	<25	<25	<25	<25	<25	<25	<25	<25	<25	<25
1,2,4-Trimethylbenzene	NS	83,000	NS	120,000	<25	<25	<25	12,000	<25	790	<25	<25	<25	<25	<25	<25	<25	<25	<25	<25
1,2 Dichloroethane	4.9	600	540	<1900	<25	<25	<25	<480	<25	<25	<25	<25	<25	<25	<25	<25	<25	<25	<25	<25
Naphthalene	400*	2,700	NS	**30,000**	<25	67	<25	**7,800**	<25	390	<25	<25	<25	<25	<25	<25	<25	<25	<25	<25
GRO (mg/kg)	100	NS	NS	**3,000**	<1.6	3.3	2.1	**1,700**	<1.6	35	<1.6	<10	<10	<10	<10	<2.9	<2.7	<2.8	<2.8	<2.7
DRO (mg/kg)	100	NS	NS	**1,900**	<2.9	<3.0	<2.9	**970**	<2.9	15	<2.9	<10	<10	<10	<10	<10	<4.4	32	<4.3	<4.2
Lead (mg/kg)	50	NS	NS	4.1	2.2	3.2	2.7	3	2.5	2.9	2.1	<3	<3	<3	12	9.4	4.7	2.1	5.5	4.1

GRO	=Gasoline Range Organics
DRO	=Diesel Range Organics
RCL	= Residual Contaminant Level
Table 1	=NR 746 Table 1 Value - Indicative of free product in soil pores
Table 2	=NR 746 Table 2 Value - Direct contact threat in top 4 feet of soil
*	Naphthalene RCL is "suggested" NR 720 groundwater pathway standard
BOLD	= RCL Exceeded
BOLD	= Table 1 value exceeded
ITALIC	= Table 2 Value Exceeded
NS	=No Standard

Table 1b
Summary of Excavation Confirmation Soil Analytical Results
Midland Services - Hurley Bulk Plant
98 9th Avenue North
Hurley, WI

Sample ID:				A1-NW1	A1-WW1	A1-WW2	A1-EW1	A1-EW2	A1-SW1	A1-B1	A1-B2	A2-NW1	A2-EW1	A2WW1	A2-SW1	A2-B1
Sample Depth :				6.0	5.0	6.0	6.0	6.0	5.0	9.0	8.0	6.0	4.0	6.0	5.0	7.0
	RCL	Table 1		16-Jun-04	16-Jun-04	16-Jun-04	17-Jun-04	17-Jun-04	17-Jun-04	17-Jun-04	17-Jun-04	17-Jun-04	17-Jun-04	17-Jun-04	17-Jun-04	17-Jun-04
PVOC PARAMETERS																
Methyl tert Butyl Ether	NS	NS	µg/kg	34	<100	<62	<50	<50	<25	<50	<25	<62	<25	<25	<310	<310
Benzene	5.5	8,500	µg/kg	<25	<100	<62	<50	<50	<25	<50	<25	<62	<25	<25	<310	<310
Toluene	1,500	38,000	µg/kg	260	<100	<62	<50	<50	<25	250	<25	<62	<25	<25	<310	<310
Ethylbenzene	2,900	4,600	µg/kg	370	270	180	100	180	90	400	32	150	<25	<25	940	<310
Xylenes (Total)	4,100	42,000	µg/kg	2,300	820	309	483	546	313	2,480	127	530	84	<50	**8,700**	**6,100**
1,3,5-Trimethylbenzene	NS	11,000	µg/kg	1,100	790	530	1,000	1,400	690	1,500	340	590	95	<25	**14,000**	**11,000**
1,2,4-Trimethylbenzene	NS	83,000	µg/kg	2,500	2,300	1,500	1,400	2,000	1,000	3,000	390	1,700	300	<25	**28,000**	**20,000**
PAH Parameters																
Acenaphthene	38,000	NS	µg/kg	68	27	28	63	69	57	40	<26	<13	<67	<13	690	1,500
Acenaphthylene	700	NS	µg/kg	<19	34	54	41	30	34	<38	<42	<22	190	48	510	310
Anthracene	3,000,000	NS	µg/kg	29	13	14	29	<11	26	27	27	<13	120	31	370	230
Benzo (a) Anthracene	17,000	NS	µg/kg	<6.3	<6.4	<6.5	<6.3	6.9	<6.3	<13	<14	<7.3	<36	<7.3	<36	<73
Benzo (a) Pyrene	48,000	NS	µg/kg	<6.3	<6.4	<6.5	6.3	7.4	<6.3	<13	<14	<7.3	<36	<7.3	<36	<73
Benzo (b) Fluoranthene	360,000	NS	µg/kg	8.7	<7.0	<7.1	11	13	9.3	<14	<15	<7.9	<39	<7.9	<39	<79
Benzo (k) Fluoranthene	870,000	NS	µg/kg	<9.5	<9.7	<9.8	<9.4	<9.3	<9.4	<19	<21	<11	<54	<11	<54	<110
Benzo (ghi) Perylene	680,000	NS	µg/kg	<13	<13	<13	<13	<12	<13	<25	<28	<15	<73	<15	<72	<150
Chrysene	37,000	NS	µg/kg	11	<7.4	<7.5	11	14	10	<15	<16	<8.4	<42	<8.4	<42	<84
Dibenzo (a,h) Anthracene	38,000	NS	µg/kg	<7.8	<7.9	<8.0	<7.7	<7.7	<7.8	<16	<17	<9.0	<45	<9.0	<45	<90
Fluoranthene	500,000	NS	µg/kg	13	9.6	19	14	15	11	<17	<19	<9.8	<48	<9.7	87	<97
Fluorene	10,000	NS	µg/kg	240	69	79	240	240	200	24	110	<7.3	<36	<7.3	2,600	2,000
Indeno (1,2,3-cd) Pyrene	68,000	NS	µg/kg	<12	<12	<12	<11	<11	<12	<23	<26	<13	<67	<13	<66	<130
1-Methyl Naphthalene	23,000	NS	µg/kg	1,100	250	430	950	1,000	860	1,100	110	8.7	79	<8.5	7,500	9,800
2-Methyl Naphthalene	20,000	NS	µg/kg	1,300	100	150	1,000	1,000	820	1,400	31	12	59	<9.1	6,600	11,000
Naphthalene	400	2,700	µg/kg	210	20	66	67	67	38	360	18	<9.2	<45	<9.1	**1,800**	**890**
Phenanthrene	1,800	NS	µg/kg	280	100	110	300	310	250	260	110	<9.8	50	27	1,700	1,300
Pyrene	8,700,000	NS	µg/kg	27	<14	<14	29	34	25	35	<31	<16	<79	<16	140	<160
Inorganic Parameters																
Total Solids	NS	NS	%	95.0	93.3	91.9	95.8	96.6	95.5	94.7	85.1	81.8	82.6	82.4	83.0	82.2

Sample ID:				A3-NW1	A3-SW1	A3-EW1	A3-WW1	A3-B1	A4-EW1	A4-EW2	A4-NW1	A4-NW2	A4-SW1	A4-SW2	A4-B1	A4-B2
Sample Depth :				5.0	4.5	4.5	5.0	5.0	5.0	5.0	4.5	5.0	4.5	6.0	6.0	6.0
	RCL	Table 1		17-Jun-04	17-Jun-04	17-Jun-04	17-Jun-04	17-Jun-04	17-Jun-04	17-Jun-04	17-Jun-04	17-Jun-04	17-Jun-04	17-Jun-04	17-Jun-04	17-Jun-04
PVOC PARAMETERS																
Methyl tert Butyl Ether	NS	NS	µg/kg	<50	<25	<250	<25	<500	<620	<500	<25	<25	<120	<25	<50	<25
Benzene	5.5	8,500	µg/kg	<50	<25	**1,500**	<25	**2,200**	**1,700**	**1,600**	<25	<25	**1,200**	32	340	<25
Toluene	1,500	38,000	µg/kg	93	34	**1,100**	55	1,100	950	720	<25	<25	**3,800**	<25	1,300	<25
Ethylbenzene	2,900	4,600	µg/kg	190	98	**3,100**	78	**3,900**	**4,000**	**3,000**	<25	<25	870	<25	330	64
Xylenes (Total)	4,100	42,000	µg/kg	680	470	**21,000**	318	**25,800**	**28,000**	**20,400**	<50	<50	**6,700**	320	2,930	400
1,3,5-Trimethylbenzene	NA	11,000	µg/kg	1,100	740	**22,000**	450	**26,000**	**31,000**	**21,000**	<25	<25	3,800	220	1,800	220
1,2,4-Trimethylbenzene	NA	83,000	µg/kg	1,700	1,000	**20,000**	710	**28,000**	**34,000**	**22,000**	<25	<25	3,900	320	2,100	380
PAH Parameters																
Acenaphthene	38,000	NS	µg/kg	35	350	<14	<12	<13	51	<13	<12	<12	77	<14	50	35
Acenaphthylene	700	NS	µg/kg	39	390	<23	<20	<21	44	27	<20	<20	42	<23	85	78
Anthracene	3,000,000	NS	µg/kg	50	300	22	<12	<13	37	14	<12	<12	31	<14	73	19
Benzo (a) Anthracene	17,000	NS	µg/kg	<6.8	<36	<7.5	7.8	<7.1	<7.5	<7.2	<6.7	<6.5	31	<7.5	45	<7.8
Benzo (a) Pyrene	48,000	NS	µg/kg	<6.8	<36	<7.5	<6.6	<7.1	<7.5	<7.2	<6.7	<6.5	25	<7.5	41	<7.8
Benzo (b) Fluoranthene	360,000	NS	µg/kg	9.6	<39	<8.1	8.4	<7.7	<8.1	<7.8	<7.2	<7.0	37	<8.1	45	<8.5
Benzo (k) Fluoranthene	870,000	NS	µg/kg	<10	<54	<11	<9.9	<11	<11	<11	<10	<9.8	20	<11	46	<12
Benzo (ghi) Perylene	680,000	NS	µg/kg	<14	<73	<15	<13	<14	<15	<14	<13	<13	13	<15	19	<16
Chrysene	37,000	NS	µg/kg	11	<42	11	8.6	<8.2	13	<8.3	<7.7	<7.5	47	<8.6	61	<9.0
Dibenzo (a,h) Anthracene	38,000	NS	µg/kg	<8.3	<45	<9.3	<8.1	<8.8	<9.3	<8.9	<8.2	<8.0	<8.1	<9.3	<8.2	<9.6
Fluoranthene	500,000	NS	µg/kg	18	59	<10	9.1	<9.5	14	<9.6	<8.9	<8.7	81	<10	110	21
Fluorene	10,000	NS	µg/kg	170	1900	<7.5	14	<7.1	150	<7.2	<6.7	<6.5	100	<7.5	110	30
Indeno (1,2,3-cd) Pyrene	68,000	NS	µg/kg	<12	<67	<14	<12	<13	<14	<13	<12	<12	<12	<14	15	<14
1-Methyl Naphthalene	23,000	NS	µg/kg	280	4,500	100	77	49	1,000	49	<7.8	<7.6	520	11	450	37
2-Methyl Naphthalene	20,000	NS	µg/kg	320	1,200	120	160	60	1,100	51	9.1	<8.1	960	17	790	70
Naphthalene	400	2,700	µg/kg	65	630	45	59	36	260	15	<8.3	<8.1	**680**	12	**420**	24
Phenanthrene	1,800	NS	µg/kg	110	1,100	14	31	14	180	9.8	<8.9	<8.7	180	<10	200	<10
Pyrene	8,700,000	NS	µg/kg	22	110	<16	<14	<15	<16	<16	<14	<14	140	<16	140	27
Inorganic Parameters																
Total Solids	NS	NS	%	88.7	82.6	79.8	91.0	84.2	80.0	83.2	90.0	92.2	91.9	79.8	90.3	76.9

BOLD = RCL Exceeded
BOLD = Table 1 value exceeded
NA = Not Applicable
RCL = Residual Contaminant Level
RCL For PAHs = "Suggested" NR 720 Groundwater Pathway Standard

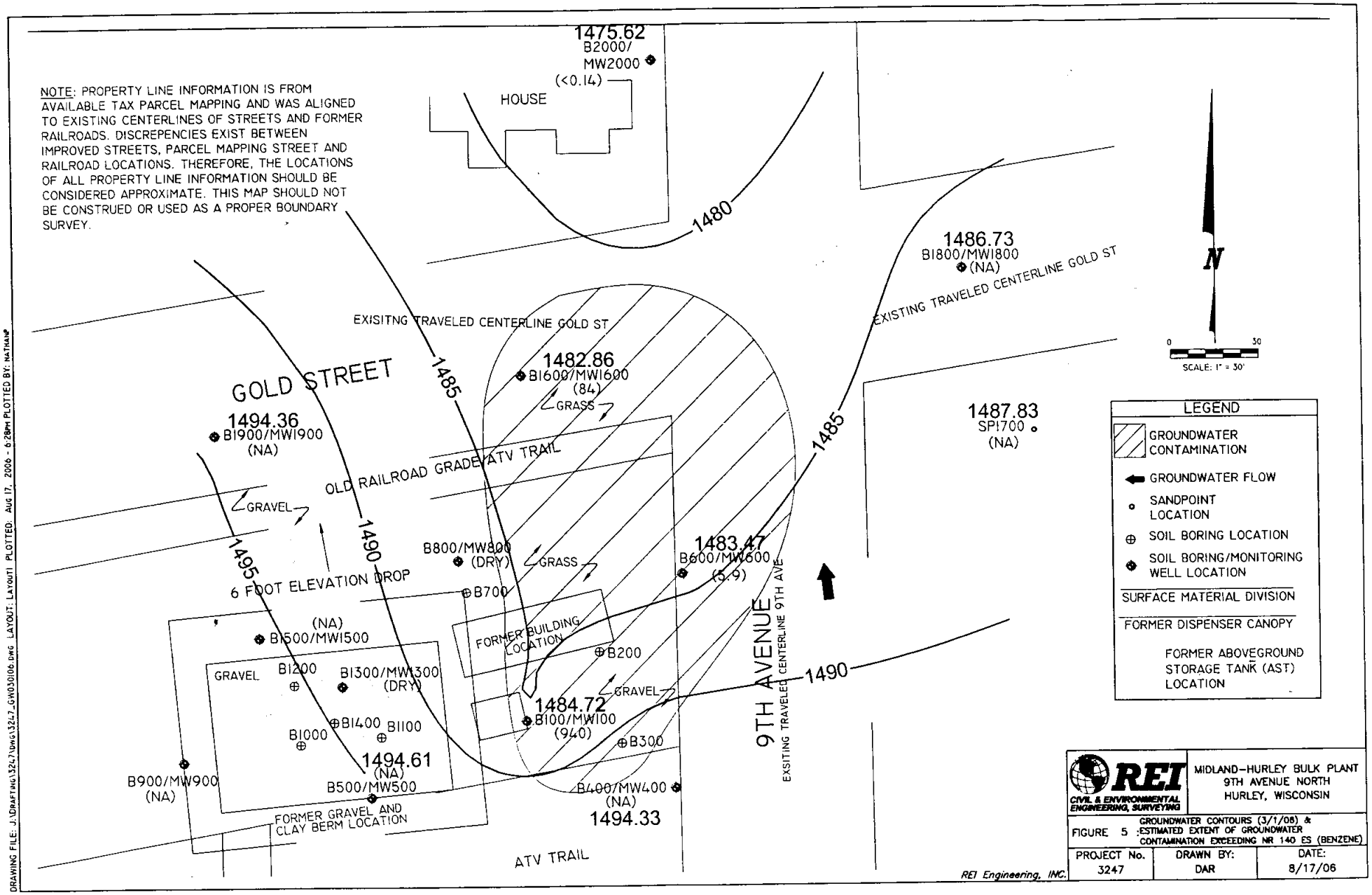
NOTE: PROPERTY LINE INFORMATION IS FROM AVAILABLE TAX PARCEL MAPPING AND WAS ALIGNED TO EXISTING CENTERLINES OF STREETS AND FORMER RAILROADS. DISCREPENCIES EXIST BETWEEN IMPROVED STREETS, PARCEL MAPPING STREET AND RAILROAD LOCATIONS. THEREFORE, THE LOCATIONS OF ALL PROPERTY LINE INFORMATION SHOULD BE CONSIDERED APPROXIMATE. THIS MAP SHOULD NOT BE CONSTRUED OR USED AS A PROPER BOUNDARY SURVEY.
1475.62
B2000/
MW2000
(<0.14)
HOUSE
1480
1486.73
BI800/MWI800
(NA)
EXISTING TRAVELED CENTERLINE GOLD ST
N
0
30
SCALE: 1" = 30'
EXISITNG TRAVELED CENTERLINE GOLD ST
GOLD STREET
1485
1482.86
BI600/MWI600
(84)
GRASS
1494.36
BI900/MWI900
(NA)
OLD RAILROAD GRADE/ATV TRAIL
GRAVEL
1490
1495
B800/MW800
(DRY)
GRASS
6 FOOT ELEVATION DROP
B700
1483.47
B600/MW600
(5.9)
1487.83
SPI700
(NA)
1485
(NA)
BI500/MWI500
FORMER BUILDING LOCATION
B200
GRAVEL
BI200
BI300/MWI300
(DRY)
GRAVEL
1484.72
B100/MW100
(940)
BI400
BI100
BI000
B300
1494.61
(NA)
B900/MW900
(NA)
B500/MW500
B400/MW400
(NA)
1494.33
FORMER GRAVEL AND CLAY BERM LOCATION
ATV TRAIL
9TH AVENUE
EXISITING TRAVELED CENTERLINE 9TH AVE
1490
LEGEND
GROUNDWATER CONTAMINATION
GROUNDWATER FLOW
SANDPOINT LOCATION
SOIL BORING LOCATION
SOIL BORING/MONITORING WELL LOCATION
SURFACE MATERIAL DIVISION
FORMER DISPENSER CANOPY
FORMER ABOVEGROUND STORAGE TANK (AST) LOCATION
REI
CIVIL & ENVIRONMENTAL ENGINEERING, SURVEYING
MIDLAND-HURLEY BULK PLANT
9TH AVENUE NORTH
HURLEY, WISCONSIN
FIGURE 5 :GROUNDWATER CONTOURS (3/1/08) & ESTIMATED EXTENT OF GROUNDWATER CONTAMINATION EXCEEDING NR 140 ES (BENZENE)
PROJECT No. 3247
DRAWN BY: DAR
DATE: 8/17/06
REI Engineering, INC.
DRAWING FILE: J:\DRAFTING\3247\DWG\3247_GW030106.DWG LAYOUT: LAYOUT1 PLOTTED: AUG 17, 2006 - 6:28PM PLOTTED BY: NATHAN

Table 3
Depth to Water and Water Level Elevations
Midland Hurley Bulk Plant
Hurley, WI

Depth To Water (feet) below Reference Elevation

Date	MW-100	MW-400	MW-500	MW-600	MW-800	MW-900	MW-1300	MW-1500	MW-1600	MW-1800	MW-1900	MW-2000	SP-1700
9/8/2004	10.80	10.26	10.54	7.85	DRY	15.64	14.97	15.03	7.29	3.95	14.02	9.37	3.78
12/8/2004	10.84	10.32	10.68	7.62	16.20	15.79	DRY	DRY	7.35	4.02	14.10	9.44	3.91
3/22/2005	Frozen	11.31	11.62	8.82	DRY	16.74	DRY	DRY	7.36	4.05	14.13	9.53	Frozen
6/24/2005	10.91	DRY	12.11	9.27	DRY	17.02	DRY	DRY	7.42	4.22	14.55	9.34	4.03
9/20/2005	10.98	10.45	10.87	7.50	DRY	15.90	DRY	DRY	7.37	3.88	14.31	9.80	3.53
12/1/2005	10.08	9.66	9.97	6.78	15.03	15.28	DRY	15.02	5.96	3.69	13.88	9.03	3.26
3/1/2006	9.74	NM	NM	7.49	DRY	NM	DRY	DRY	7.43	NM	NM	9.50	NM

Measuring Point Elevations

Elevations Referenced to a U.S.G.S. Benchmark (feet MSL)

Original	1,494.46	1,494.33	1,494.61	1,490.96	1,499.44	1,499.97	1,500.37	1,498.91	1,490.29	1,486.73	1,494.36	1,485.12	1,487.83
Resurvey													

Depth To Water (feet) below Ground Surface

Average	10.56	10.40	10.97	7.90	15.62	16.06	14.97	15.03	7.17	3.97	14.17	9.43	3.70
Maximum	10.98	11.31	12.11	9.27	16.20	17.02	14.97	15.03	7.43	4.22	14.55	9.80	4.03
Minimum	9.74	9.66	9.97	6.78	15.03	15.28	14.97	15.02	5.96	3.69	13.88	9.03	3.26
Range	1.24	1.65	2.14	2.49	1.17	1.74	0.00	0.01	1.47	0.53	0.67	0.77	0.77

Water Level Elevation (feet MSL)

Date	MW-100	MW-400	MW-500	MW-600	MW-800	MW-900	MW-1300	MW-1500	MW-1600	MW-1800	MW-1900	MW-2000	SP-1700
9/8/2004	1483.66	1484.07	1484.07	1483.11	-	1484.33	1485.40	1483.88	1483.00	1482.78	1480.34	1475.75	1484.05
12/8/2004	1483.62	1484.01	1483.93	1483.34	1483.24	1484.18	-	-	1482.94	1482.71	1480.26	1475.68	1483.92
3/22/2005	-	1483.02	1482.99	1482.14	-	1483.23	-	-	1482.93	1482.68	1480.23	1475.59	-
6/24/2005	1483.55	-	1482.50	1481.69	-	1482.95	-	-	1482.87	1482.51	1479.81	1475.78	1483.80
9/20/2005	1483.48	1483.88	1483.74	1483.46	-	1484.07	-	-	1482.92	1482.85	1480.05	1475.32	1484.30
12/1/2005	1484.38	1484.67	1484.64	1484.18	1484.41	1484.69	-	1483.89	1484.33	1483.04	1480.48	1476.09	1484.57
3/1/2006	1484.72	NM	NM	1483.47	-	NM	-	-	1482.86	NM	NM	1475.62	NM

NM = Not Measured

Table 4
Free Product Thickness and Removal
Midland Hurley Bulk Plant
Hurley, WI

	MW600				MW800			
	DEPTH TO PRODUCT (FEET)	DEPTH TO WATER (FEET)	PRODUCT THICKNESS (FEET)	VOLUME REMOVED (GALLONS)	DEPTH TO PRODUCT (FEET)	DEPTH TO WATER (FEET)	PRODUCT THICKNESS (FEET)	VOLUME REMOVED (GALLONS)
6/27/02	NM	NM	0.83	0.1	NM	NM	0.16	0.01
7/2/02	NM	NM	0.02	0.008	NM	NM	0.08	0.01
7/19/02	NM	NM	0.02	0.04	NM	NM	-	0
7/31/02	NM	NM	0.02	0.008	NM	NM	0.08	0.008
8/8/02	NM	NM	0.02	0.002	NM	NM	0.02	0.004
8/16/02	NM	NM	0.02	0.001	NM	NM	0.03	0.004
6/16/04	Excavation							
9/8/04	-	7.85	-	-	Dry			
12/8/04	-	7.62	-	-	-	16.20	-	-
3/22/05	-	8.82	-	-	Dry			
6/24/05	-	9.27	-	-	Dry			
9/20/05	-	7.50	-	-	Dry			
12/1/05	-	6.78	-	-	-	15.03	-	-
3/1/06	-	7.49	-	-	Dry			

- = Free Product Not Present
NM = Not Measured

NOTE: PROPERTY LINE INFORMATION IS FROM AVAILABLE TAX PARCEL MAPPING AND WAS ALIGNED TO EXISTING CENTERLINES OF STREETS AND FORMER RAILROADS. DISCREPENCIES EXIST BETWEEN IMPROVED STREETS, PARCEL MAPPING STREET AND RAILROAD LOCATIONS. THEREFORE, THE LOCATIONS OF ALL PROPERTY LINE INFORMATION SHOULD BE CONSIDERED APPROXIMATE. THIS MAP SHOULD NOT BE CONSTRUED OR USED AS A PROPER BOUNDARY SURVEY.

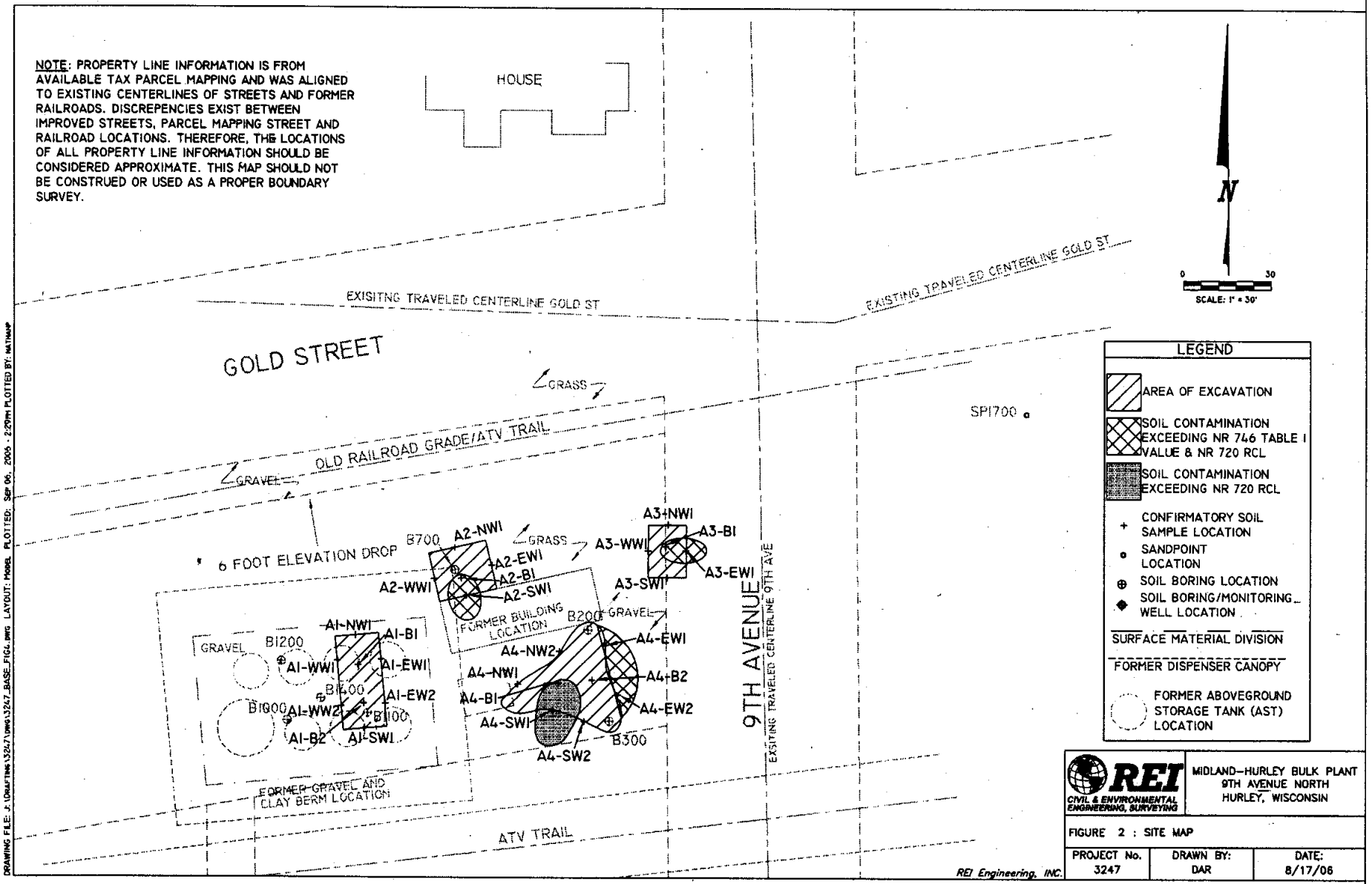

REI CIVIL & ENVIRONMENTAL ENGINEERING, SURVEYING

MIDLAND–HURLEY BULK PLANT
9TH AVENUE NORTH
HURLEY, WISCONSIN

FIGURE 2 : SITE MAP

PROJECT No.	DRAWN BY:	DATE:
3247	DAR	8/17/06

REI Engineering, INC.

DRAWING FILE: J:\DRAFTING\3247\DWG\3247_BASE_FIG2.DWG LAYOUT: MODEL PLOTTED: SEP 06, 2006 - 2:29PM PLOTTED BY: NATHANP

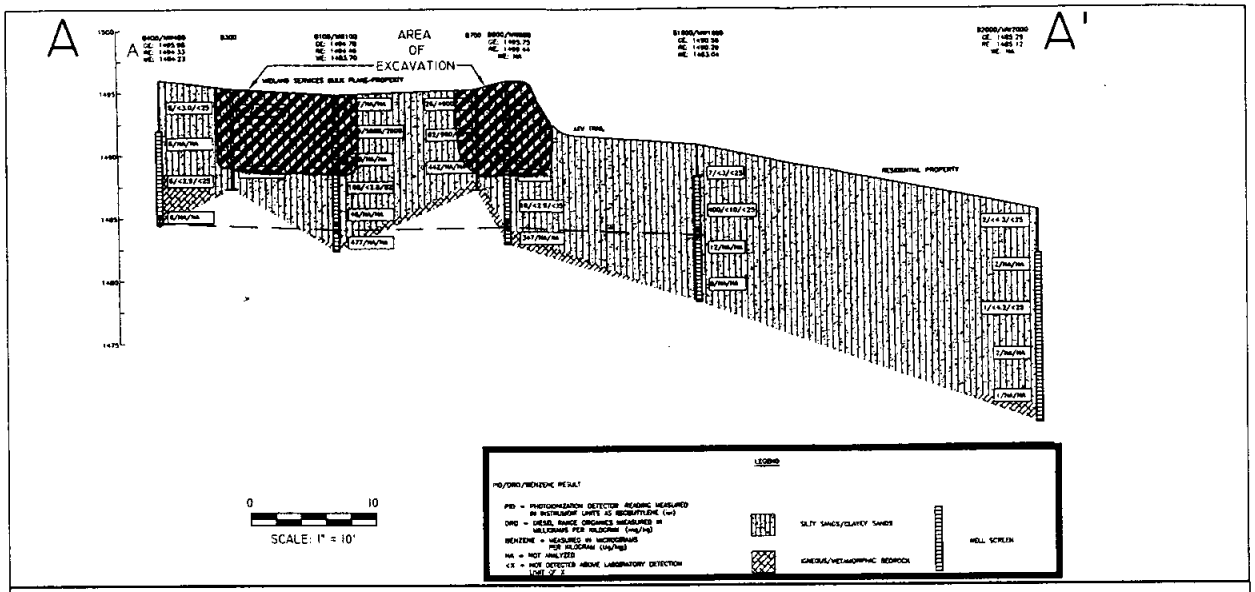

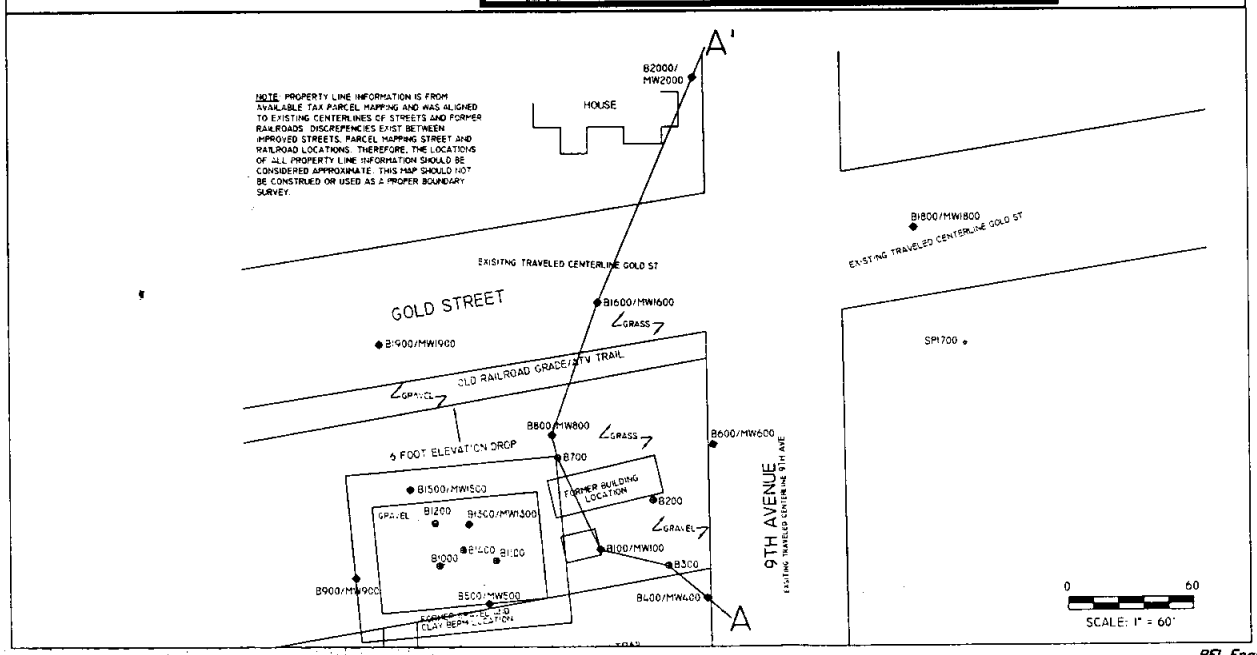

LEGEND

- SANDPOINT LOCATION
- SOIL BORING LOCATION
- SOIL BORING/MONITORING WELL LOCATION

SURFACE MATERIAL DIVISION

FORMER DISPENSER CANOPY

FORMER ABOVEGROUND STORAGE TANK (AST) LOCATION

REI CIVIL & ENVIRONMENTAL ENGINEERING, SURVEYING

MIDLAND–HURLEY BULK PLANT
9TH AVENUE NORTH
HURLEY, WISCONSIN

FIGURE 3 : CROSS SECTION A–A'

PROJECT No.	DRAWN BY:	DATE:
3247	NAP	8/17/06

REI Engineering, INC.

DRAWING FILE: J:\DRAFTING\3247\DWG\3247_X-SECTION.DWG LAYOUT: LAYOUT1 PLOTTED: AUG 17, 2006 - 4:43PM PLOTTED BY: NATHANP

AD

August 17, 2006

Re: Midland Services – Hurley Bulk Plant
WDNR BRRTS # 02-26-269909
98 9th Avenue North
Hurley, WI 54534

The property described in Volume 160, Page 641, Iron County Register of Deeds as:

A parcel of real estate situated in the City of Hurley, County of Iron, State of Wisconsin;

That part of the Northwest Quarter of the Southwest Quarter of Section 24, Township 46 North, Range 2 East of the Fourth Principal Meridian, bounded as follows: On the West by the West line of said Quarter-Quarter Section, being also the Southerly extension of the West line of Tenth Avenue; on the North by the South line of Gold Street, on the East by the West line of Ninth Street; and on the South by a line parallel with and distant 50 feet Northerly, measured at right angles and radially, from the center line of the most Southerly or West Bound main track of the Chicago and North Western Railway Company as said main track is now located. EXCEPTING THEREFROM that part, if any, lying Southerly of a line parallel with an distant 9 feet Northerly, measured at right angles or radially, from the center line of Chicago and North Western Railway Company spur track I.C.C.#9, as said spur track is now located.

I have reviewed the above referenced legal description, and hereby certify that it is correct for the Midland Services – Hurley Bulk Plant site.

Gordon Hamberg, Midland Services

Date

F:\REISHARE\RAHN\3247 Hurley\3247closure\3247gislegalcorrect.DOC

REI
CIVIL & ENVIRONMENTAL
ENGINEERING, SURVEYING

FILE COPY

MAILED
8-18-06

Transportation • Municipal • Site Development • GPS
Remediation • Environmental Assessments • Emergency Response • Safety

August 17, 2006

Iron County Clerk
303 Taconite Street, #101
Hurley, WI 54534

Subject: Midland Services – Hurley Bulk Plant
98 9th Avenue North
Hurley, WI
WDNR BRRTS # 02-26-269909

To Whom It May Concern

This letter is to inform you that the above referenced site is being submitted for closure to the Wisconsin Department of Natural Resources (WDNR). Residual soil and groundwater contamination originating from the site may extend off site onto your property located at the southwest corner of Gold Street and 9th Avenue (former Chicago and Northwestern Railway Right-of-Way), and will be recorded with the Wisconsin Department of Natural Resources (WDNR) through a geographic information systems (GIS) listing. This letter is notification to you as owner of the above listed property, and is a requirement of the GIS process.

Groundwater contamination appears to have originated at the subject property at 98 9th Avenue North, Hurley, WI. The levels of benzene, toluene, ethylbenzene, xylenes, and trimethylbenzenes in the soil and benzene, trimethylbenzenes, and naphthalene in the groundwater on your property are above the state Residual Contaminant Levels found in chapter NR 720, and Enforcement Standard levels found in chapter NR 140, Wisconsin Administrative Code. However, the remaining soil groundwater contamination does not pose a risk to human health or the environment and will naturally degrade over time. Allowing natural attenuation to complete the cleanup at this site will meet the requirements for case closure that are found in Chapter NR 726 and Chapter COMM 46, Wisconsin Administrative Code, and REI will be requesting that the WDNR accept natural attenuation as the final remedy for this site and grant case closure. Closure means that the Department will not be requiring any further investigation or cleanup action to be taken, other than the reliance on natural attenuation.

The WDNR will not review the closure request for at least 30 days after the date of this letter. As an affected property owner, you have a right to contact the WDNR to provide any technical information that is relevant to this closure request. You should mail that information to: *Chris Saari, WDNR, 2501 Golf Course Road, Ashland, WI 54806.*

4080 N. 20TH AVENUE • WAUSAU, WI 54401 • TOLL FREE: 1.877.734.7745 • TEL: 715.675.9784
FAX: 715.675.4060 • www.REIengineering.com

When this case is closed, the area where the soil contamination exceeds Chapter NR 720 RCLs, and the groundwater contamination exceeds Chapter NR 140 Enforcement Standards will be listed on the Department of Natural Resources' geographic information system (GIS) Registry of Closed Remediation Sites. The information on the GIS Registry includes maps showing the location of properties in Wisconsin where soil and groundwater contamination above chapter NR 720 RCLs and NR 140 enforcement standards was found at the time that the case was closed. This GIS Registry will be available to the general public on the Department of Natural Resources' internet web site.

Once the WDNR makes a decision on the closure request, it will be documented in a letter. When the WDNR grants closure, you may obtain a copy of this letter from REI Engineering, Inc., by writing to the agency address given above, or by accessing the DNR GIS Registry of Closed Remediation Sites on the internet at www.dnr.state.wi.us/org/at/et/geo/. A copy of the closure letter is included as part of the site file on the GIS Registry of Closed Remediation Sites.

If you need more information, you may contact me at (715) 675-9784, or Chris Saari, WDNR 2501 Golf Course Road, Ashland, WI 54806, (715) 682-2920.

Sincerely,
REI Engineering, Inc.

Matthew W. Rahn

Matthew W. Rahn
Environmental Scientist/Project Manager

CC: Janet Kazda, WDNR, 107 Sutliff Avenue, Rhinelander, WI 54501
Gordon Hamberg, Midland Services, P.O. Box 500, Ashland, WI 54534

REI
CIVIL & ENVIRONMENTAL
ENGINEERING, SURVEYING

Transportation • Municipal • Site Development • GPS
Remediation • Environmental Assessments • Emergency Response • Safety

FILE COPY

MAILED
8-18-06

August 18, 2006

Hurley City Clerk
405 5th Avenue North
Hurley, WI 54534

Subject: Midland Services – Hurley Bulk Plant (former)
98 9th Avenue North
Hurley, WI
WDNR BRRTS # 02-26-269909

Two whom it May Concern:

This letter and enclosed information is to serve as notice that contaminated soil and groundwater originating from the Midland Services – Hurley Bulk Plnat property is present beneath the 9th Avenue and Gold Street Right-of-Ways at depths of 4-10 feet below land surface. The approximate limits of soil and groundwater contamination are shown on the enclosed figures. After a period of groundwater monitoring, and using the standards established in NR 700 and the risk criteria of NR 746, it has been established by REI that this site does not pose a significant risk to the environment and human health and no further action is necessary. Before the Wisconsin Department of Natural Resources will review the Closure Report, REI must acknowledge that the City of Hurley is aware of the associated soil and groundwater contamination beneath 9th Avenue and Gold Street in the event that disturbance of these soils is necessary.

Thank you for your assistance with this project. Please call me with questions or comments at (715) 675-9784.

Sincerely,
REI Engineering, Inc.

Matthew W. Rahn

Matthew W. Rahn

Environmental Scientist/Project Manager

CC: Janet Kazda, WDNR 107 Sutliff Avenue, Rhinelander, WI 54501
Gordon Hamberg, Midland Services, P.O. Box 500, Ashland, WI 54806

F:\REIPROJ\3200-3299\3247\Letters\Other\3247bl4.DOC

4080 N. 20TH AVENUE • WAUSAU, WI 54401 • TOLL FREE: 1.877.734.7745 • TEL: 715.675.9784
FAX: 715.675.4060 • www.REIengineering.com

NOTE: PROPERTY LINE INFORMATION IS FROM AVAILABLE TAX PARCEL MAPPING AND WAS ALIGNED TO EXISTING CENTERLINES OF STREETS AND FORMER RAILROADS. DISCREPENCIES EXIST BETWEEN IMPROVED STREETS, PARCEL MAPPING STREET AND RAILROAD LOCATIONS. THEREFORE, THE LOCATIONS OF ALL PROPERTY LINE INFORMATION SHOULD BE CONSIDERED APPROXIMATE. THIS MAP SHOULD NOT BE CONSTRUED OR USED AS A PROPER BOUNDARY SURVEY.

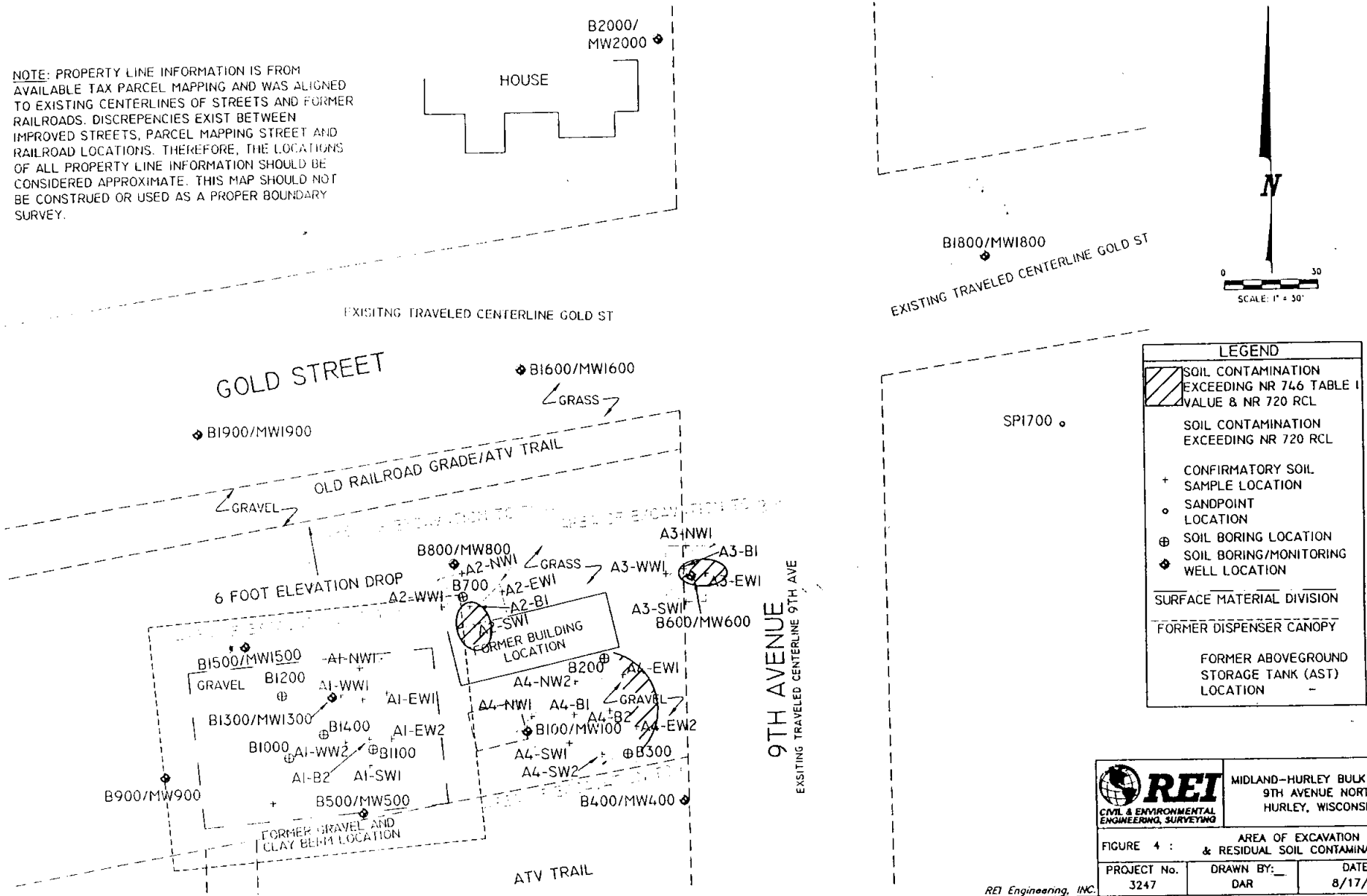

REI CIVIL & ENVIRONMENTAL ENGINEERING, SURVEYING

MIDLAND-HURLEY BULK PLANT
9TH AVENUE NORTH
HURLEY, WISCONSIN

FIGURE 4 : AREA OF EXCAVATION & RESIDUAL SOIL CONTAMINATION

PROJECT No.	DRAWN BY:	DATE:
3247	DAR	8/17/06

REI Engineering, INC.

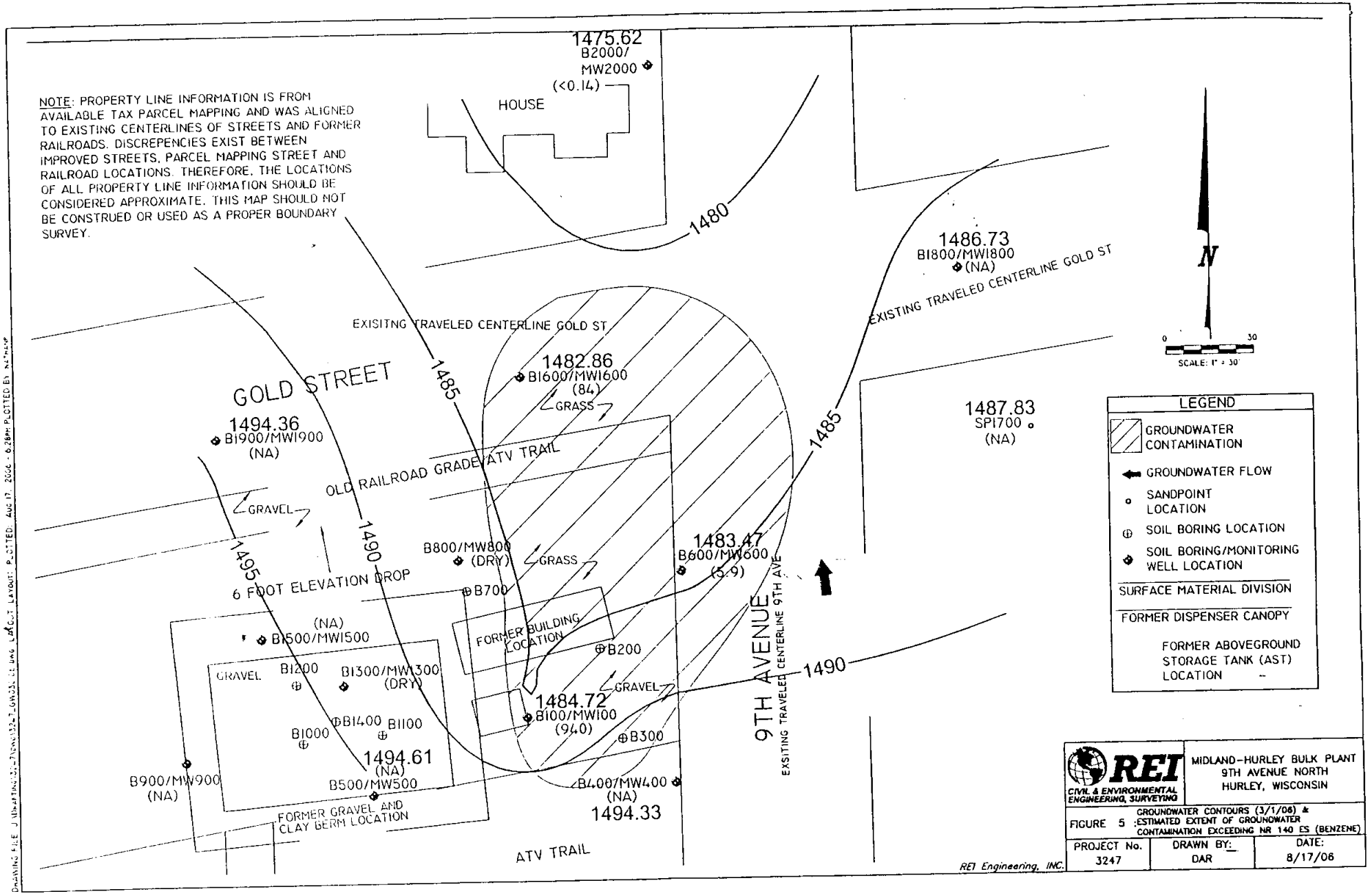
NOTE: PROPERTY LINE INFORMATION IS FROM AVAILABLE TAX PARCEL MAPPING AND WAS ALIGNED TO EXISTING CENTERLINES OF STREETS AND FORMER RAILROADS. DISCREPENCIES EXIST BETWEEN IMPROVED STREETS, PARCEL MAPPING STREET AND RAILROAD LOCATIONS. THEREFORE, THE LOCATIONS OF ALL PROPERTY LINE INFORMATION SHOULD BE CONSIDERED APPROXIMATE. THIS MAP SHOULD NOT BE CONSTRUED OR USED AS A PROPER BOUNDARY SURVEY.
1475.62
B2000/
MW2000
(<0.14)
HOUSE
1480
1486.73
BI800/MWI800
(NA)
EXISTING TRAVELED CENTERLINE GOLD ST
N
0
30
SCALE: 1" = 30'
EXISITNG TRAVELED CENTERLINE GOLD ST
GOLD STREET
1485
1482.86
BI600/MWI600
(84)
GRASS
1494.36
BI900/MWI900
(NA)
OLD RAILROAD GRADE/ATV TRAIL
GRAVEL
1490
1495
B800/MW800
(DRY)
GRASS
6 FOOT ELEVATION DROP
B700
1483.47
B600/MW600
(5.9)
1485
1487.83
SPI700
(NA)
(NA)
BI500/MWI500
FORMER BUILDING LOCATION
B200
GRAVEL
BI200
BI300/MWI300
(DRY)
1484.72
B100/MWI00
(940)
GRAVEL
9TH AVENUE
EXISITNG TRAVELED CENTERLINE 9TH AVE
1490
BI400
BI100
BI000
B300
1494.61
(NA)
B900/MW900
(NA)
B500/MW500
B400/MW400
(NA)
1494.33
FORMER GRAVEL AND CLAY BERM LOCATION
ATV TRAIL
LEGEND
GROUNDWATER CONTAMINATION
GROUNDWATER FLOW
SANDPOINT LOCATION
SOIL BORING LOCATION
SOIL BORING/MONITORING WELL LOCATION
SURFACE MATERIAL DIVISION
FORMER DISPENSER CANOPY
FORMER ABOVEGROUND STORAGE TANK (AST) LOCATION
REI
CIVIL & ENVIRONMENTAL ENGINEERING, SURVEYING
MIDLAND-HURLEY BULK PLANT
9TH AVENUE NORTH
HURLEY, WISCONSIN
FIGURE 5 : GROUNDWATER CONTOURS (3/1/06) & ESTIMATED EXTENT OF GROUNDWATER CONTAMINATION EXCEEDING NR 140 ES (BENZENE)
PROJECT No. 3247
DRAWN BY: DAR
DATE: 8/17/06
REI Engineering, INC.