GIS REGISTRY INFORMATION

SITE NAME:	Walentowski Brothers Trucking
BRRTS #:	03-21-183077 **FID # (if appropriate):**
COMMERCE # (if appropriate):	54520-9629-60
CLOSURE DATE:	September 23, 2005
STREET ADDRESS:	2960 Black Joe Rd
CITY:	Crandon

SOURCE PROPERTY GPS COORDINATES (meters in WTM91 projection):	**X =**	601011		**Y =**	557051		
CONTAMINATED MEDIA:	Groundwater		Soil	**X**	Both		
OFF-SOURCE GW CONTAMINATION >ES:		**Yes**			**No**	**X**	
• **IF YES, STREET ADDRESS:**							
• **GPS COORDINATES** (meters in WTM91 projection):	**X =**			**Y =**			
OFF-SOURCE SOIL CONTAMINATION >Generic or Site-Specific RCL (SSRCL):		**Yes**			**No**		
• **IF YES, STREET ADDRESS 1:**							
• **GPS COORDINATES** (meters in WTM91 projection):	**X =**			**Y =**			
CONTAMINATION IN RIGHT OF WAY:		**Yes**			**No**	**X**	

DOCUMENTS NEEDED

Closure Letter, and any conditional closure letter issued	**X**
Copy of most recent deed, including legal description, for all affected properties	**X**
Certified survey map or relevant portion of the recorded plat map (*if referenced in the legal description*) for all affected properties	
County Parcel ID number, *if used for county*, for all affected properties	**X**
Location Map which outlines all properties within contaminated site boundaries on USGS topographic map or plat map in sufficient detail to permit the parcels to be located easily (8.5x14" if paper copy). If groundwater standards are exceeded, the map must also include the location of all municipal and potable wells within 1200' of the site.	**X**
Detailed Site Map(s) for all affected properties, showing buildings, roads, property boundaries, contaminant sources, utility lines, monitoring wells and potable wells. (8.5x14", if paper copy) This map shall also show the location of all contaminated public streets, highway and railroad rights-of-way in relation to the source property and in relation to the boundaries of groundwater contamination exceeding ch. NR 140 ESs and soil contamination exceeding ch. NR 720 generic or SSRCLs.	**X**
Tables of Latest Groundwater Analytical Results (no shading or cross-hatching)	
Tables of Latest Soil Analytical Results (no shading or cross-hatching)	**X**
Isoconcentration map(s), *if required for site investigation (SI)* (8.5x14" if paper copy*).*** The isoconcentration map should have flow direction and extent of groundwater contamination defined. **If not available, include the latest extent of contaminant plume map.**	
GW: Table of water level elevations, with sampling dates, and free product noted if present	**X**
GW: Latest groundwater flow direction/monitoring well location map (should be 2 maps if maximum variation in flow direction is greater than 20 degrees)	**X**
SOIL: Latest horizontal extent of contamination exceeding generic or SSRCLs, with one contour	**X**
Geologic cross-sections, *if required for SI.* (8.5x14' if paper copy)	**X**
RP certified statement that legal descriptions are complete and accurate	**X**
Copies of off-source notification letters (if applicable)	
Letter informing ROW owner of residual contamination (if applicable)(public, highway or railroad ROW)	
Copy of (soil or land use) deed restriction (s) or deed notice if any required as a condition of closure	

ENVIRONMENTAL & REGULATORY SERVICES DIVISION
BUREAU OF PECFA
P.O. Box 8044
Madison, Wisconsin 53708-8044
TDD #: (608) 264-8777
Fax #: (608) 267-1381
Jim Doyle, Governor
Mary P. Burke, Secretary

commerce.wi.gov
Wisconsin
Department of Commerce

September 23, 2005

Sandra Walentowski
Walentowski Bros Trucking Inc
2960 Black Joe Rd
Crandon, WI 54520-8848

RE: **Final Closure**

Commerce # 54520-9629-60 WDNR BRRTS # 03-21-183077
Walentowski Brothers Trucking, 2960 Black Joe Rd, Crandon

Dear Ms. Walentowski:

The Wisconsin Department of Commerce (Commerce) has received all items required as conditions for closure of the site referenced above. This case is now listed as "closed" on the Commerce database and will be included on the Wisconsin Department of Natural Resources (WDNR) Geographic Information System (GIS) Registry of Closed Remediation Sites to address residual contamination. It is in your best interest to keep all documentation related to the environmental activities that were conducted.

If residual contamination is encountered in the future, it must be managed in accordance with all applicable state and federal regulations. If it is determined that any remaining contamination poses a threat, the case may be reopened and further investigation or remediation may be required.

Thank you for your efforts to bring this case to closure. If you have any questions, please contact me in writing at the letterhead address or by telephone at (608) 261-2515.

Sincerely,

David E. Blair
Hydrogeologist
Site Review Section

cc: Brian Hoppe, REI
Case File

File Ref: G:\Electronic Mailbox\545\54520\962960\Close Final 092305.doc

ENVIRONMENTAL & REGULATORY SERVICES DIVISION
BUREAU OF PECFA
P.O. Box 8044
Madison, Wisconsin 53708-8044
TDD #: (608) 264-8777
Fax #: (608) 267-1381
http://www.commerce.wi.gov
http://www.wisconsin.gov
Jim Doyle, Governor
Cory L. Nettles, Secretary

Wisconsin
Department of Commerce

March 15, 2004

Sandra Walentowski
Walentowski Brothers Trucking Inc
2960 Black Joe Rd
Crandon, WI 54520

RE: **Conditional Case Closure**

Commerce # 54520-9629-60 WDNR BRRTS # 03-21-183077
Walentowski Brothers Trucking, 2960 Black Joe Rd, Crandon

Dear Ms. Walentowski:

The Wisconsin Department of Commerce (Commerce) has reviewed the request for case closure prepared by your consultant, REI, for the site referenced above. It is understood that residual soil contamination remains on-site. Commerce has determined that this site does not pose a significant threat to the environment and human health. No further investigation or remedial action is necessary.

During the final groundwater sampling event conducted on October 31, 2002, the preventive action limits (PAL) for naphthalene and total trimethylbenzenes were exceeded at monitoring well MW-5, at 9 and 281 parts per billion respectively. Commerce is issuing a PAL exemption, per NR 140.28(2), Wis. Adm. Code, for naphthalene and total trimethylbenzenes at the referenced property.

The following condition must be satisfied to obtain final closure:

- All five monitoring wells and piezometer PZ-2 must be properly abandoned. The appropriate documentation must be forwarded to the letterhead address.

This letter serves as your written notice of "no further action". Timely filing of your final PECFA claim (if applicable) is encouraged. If your claim is not received within 120 days of the date of this letter, interest costs incurred after 60 days of the date of this letter will not be eligible for PECFA reimbursement.

Thank you for your efforts to protect Wisconsin's environment. If you have any questions, please contact me in writing at the letterhead address or by telephone at (608) 261-2515.

Sincerely,

David E. Blair
Hydrogeologist
Site Review Section
cc: Brian Hoppe, REI
Case File

161244
DOCUMENT NO.

WARRANTY DEED
Document Title

VOL 207 PAGE 824

DATA ENTRY ✓
TRACT INDEX ✓
RECORDING FEE $12.00 due

REGISTER'S OFFICE
Forest County, WI
Received for record this 18th day of March A.D. 19 98 at 2:48 o'clock P M. and recorded in Vol. 207 of records on page 824-825
[signature] Deputy REGISTER
Recording Area

Name and Return Address
[signature]

Parcel Identification Number (PIN)

THIS DEED, made between HAROLD WALENTOWSKI and RUTH WALENTOWSKI, NANCY J. SHELDON, BARBARA L. ZASTROW, BRIAN H. WALENTOWSKI and TAMMY R. McKEE, Grantors, and CLEMENT WALENTOWSKI AND SANDRA WALENTOWSKI, his wife, as survivorship marital property, Grantees.

WITNESSETH, That the said Grantors, for valuable consideration conveys unto Grantees the following described real estate in Forest County, Wisconsin:

TRANSFER

See Reverse Side for Legal Description $ 465.00 pd
FEE

EXCEPTING any and all Mineral Rights which are reserved by the Grantors, Nancy J. Sheldon, Barbara L. Zastrow, Brian H. Walentowski, and Tammy R. McKee.

SUBJECT to easements, reservations, highways and restrictions of record, if any.

This is not homestead property.

Together with all and singular the hereditaments and appurtenances thereunto belonging;
And Grantors warrant that the title is good, indefeasible in fee simple and free and clear of encumbrances and will warrant and defend the same.

DATED this 24th day of February, 1998.

Harold Walentowski (SEAL)
Harold Walentowski

Ruth Walentowski (SEAL)
Ruth Walentowski

Nancy J. Sheldon (SEAL)
Nancy J. Sheldon

Barbara L. Zastrow (SEAL)
Barbara L. Zastrow

Brian H. Walentowski (SEAL)
Brian H. Walentowski

Tammy R. McKee (SEAL)
Tammy R. McKee

AUTHENTICATION

Signatures of Harold Walentowski, Ruth Walentwoski, Nancy J. Sheldon,

The West One-half of Northwest Quarter (W 1/2 NW 1/4) of Section Twenty-five (25), Township Thirty-five (35) North, Range Twelve (12) East.

The Northwest Quarter of Northeast Quarter (NW 1/4 NE 1/4) AND the South One-half of Northeast Quarter (S 1/2 NE 1/4) of Section Twenty-six (26), Township Thirty-five (35) North, Range Twelve (12) East.

The Southeast Quarter of Northwest Quarter (SE 1/4 NW 1/4) of Section Twenty-six (26), Township Thirty-five (35) North, Range Twelve (12) East, EXCEPT the following: Beginning at the northwest corner of said SE 1/4 NW 1/4; running thence East along the north line thereof to the west bank of Swamp Creek; thence running southwesterly along the west bank of Swamp Creek to the west line of said SE 1/4 NW 1/4; thence North along the west line thereof to the place of beginning of excepted parcel.

The Northwest Quarter of Southwest Quarter (NW 1/4 SW 1/4) of Section Twenty-six (26), Township Thirty-five (35) North, Range Twelve (12) East, EXCEPT the following: Commencing at the northwest corner of said NW 1/4 SW 1/4; thence S 84°36' E along the north line of said NW 1/4 SW 1/4, 33.16 feet to the east edge of a town road and the point of beginning; thence continue S 84°36' E along the north line of said NW 1/4 SW 1/4, 192.16 feet; thence South parallel with the west line of said NW 1/4 SW 1/4, 237.60 feet; thence N 78°50' W, 195.00 feet to the east edge of the same before mentioned town road; thence North along the east edge of said town road 217.97 feet to the point of beginning of excepted parcel.

The Southwest Quarter of Southwest Quarter (SW 1/4 SW 1/4) of Section Twenty-six (26), Township Thirty-five (35) North, Range Twelve (12) East, EXCEPT the following:

EXCEPTED Parcel #1: Commencing at the northwest corner of said SW 1/4 Sw 1/4; thence running South along the west line thereof a distance of 34 rods to the place of beginning; thence East parallel with the north line thereof a distance of 20 rods; thence South 8 rods; thence West 20 rods to the west line of said SW 1/4 SW 1/4; thence north along the west line thereof to the place of beginning.

EXCEPTED Parcel #2: Commencing at the Northeast corner of said SW 1/4 SW 1/4; thence running West along the north line thereof a distance of 10 rods to the place of beginning; thence running South parallel with the east line thereof a distance of 16 rods; thence running West parallel with the north line thereof to the west line of said SW 1/4 SW 1/4; thence running north along said west line to the north line thereof; thence running East along the north line to the place of beginning.

That part of the N 1/2 of the SE 1/4 Sec. 26, T35N, R 12 E, Forest County, Wisconsin, described as follows:

Commencing at the center of said Sec. 26, then south 83 deg. 36' 29" east a distance of 1327.68 feet; thence north 89 deg. 23' 22" east a distance of 318.66 feet; thence north 85 deg. 15' 30" east a distance of 1123.58 feet to the east quarter corner of Sec. 26; thence westerly along the north boundary line of said N 1/2 of SE 1/4 to the point of beginning.

PIN# 22.263512.011.005.

REI
CIVIL & ENVIRONMENTAL ENGINEERING, SURVEYING

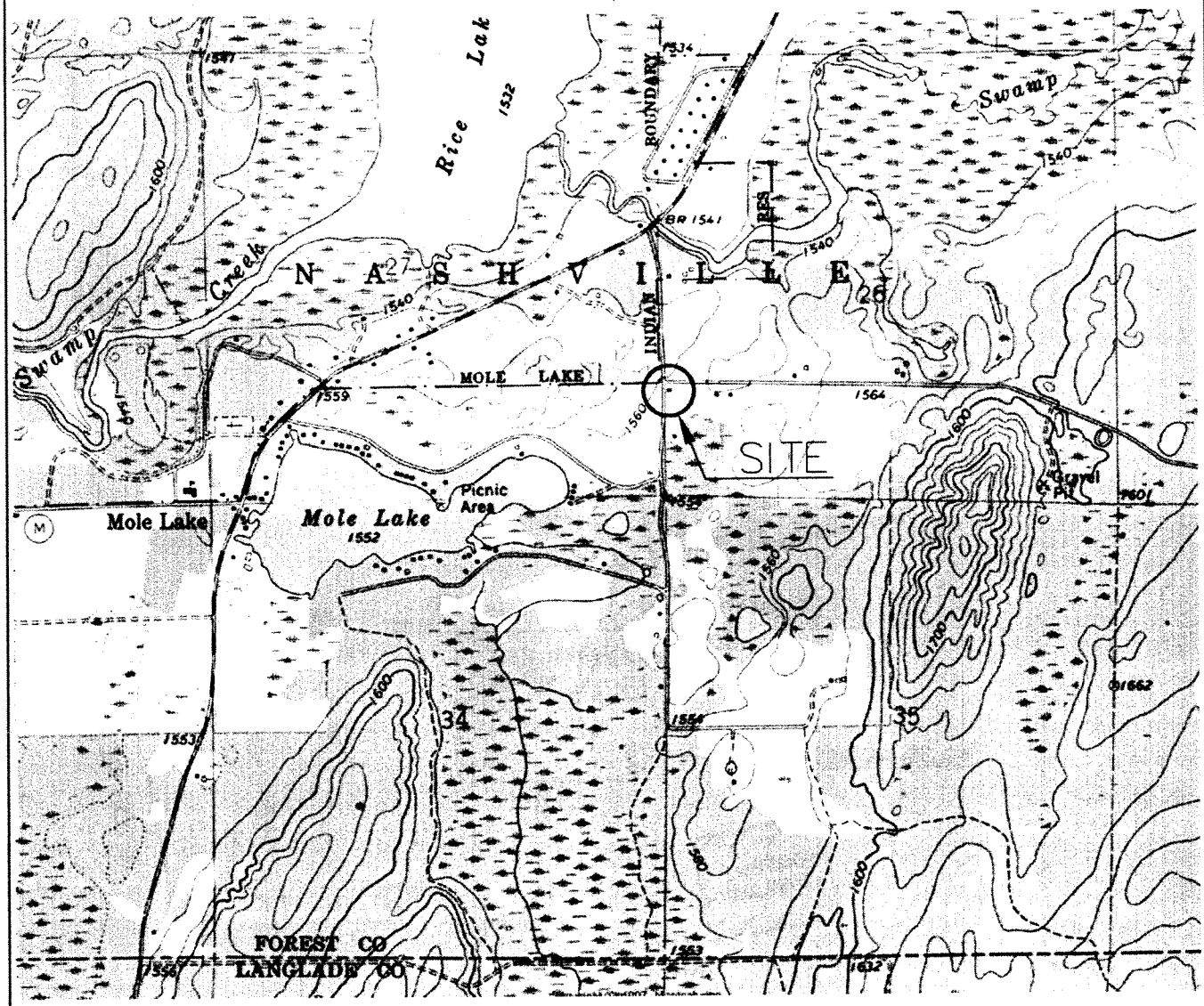

SCALE 1:24 000

1 0 1 MILE

1000 0 1000 2000 3000 4000 5000 6000 7000 FEET

1 .5 0 1 KILOMETER

CONTOUR INTERVAL 20 FEET
DOTTED LINES REPRESENT 10-FOOT CONTOURS
NATIONAL GEODETIC VERTICAL DATUM OF 1929

QUADRANGLE LOCATION

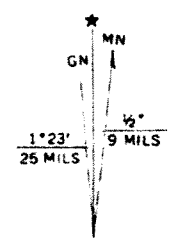

UTM GRID AND 1973 MAGNETIC NORTH
DECLINATION AT CENTER OF SHEET

MOLE LAKE, WIS.

NW/4 LILY 15' QUADRANGLE
N4522.5—W8852.5/7.5

1973

AMS 3274 IV NW—SERIES V861

WALENTOWSKI BROTHERS TRUCKING, INC.
ROUTE 1, BOX 577
CRANDON, WISCONSIN

FIGURE 1 : SITE VICINITY MAP

PROJECT NO.	DRAWN BY:	DATE:
1165	DDD	1/15/99

REI
CIVIL & ENVIRONMENTAL ENGINEERING, SURVEYING

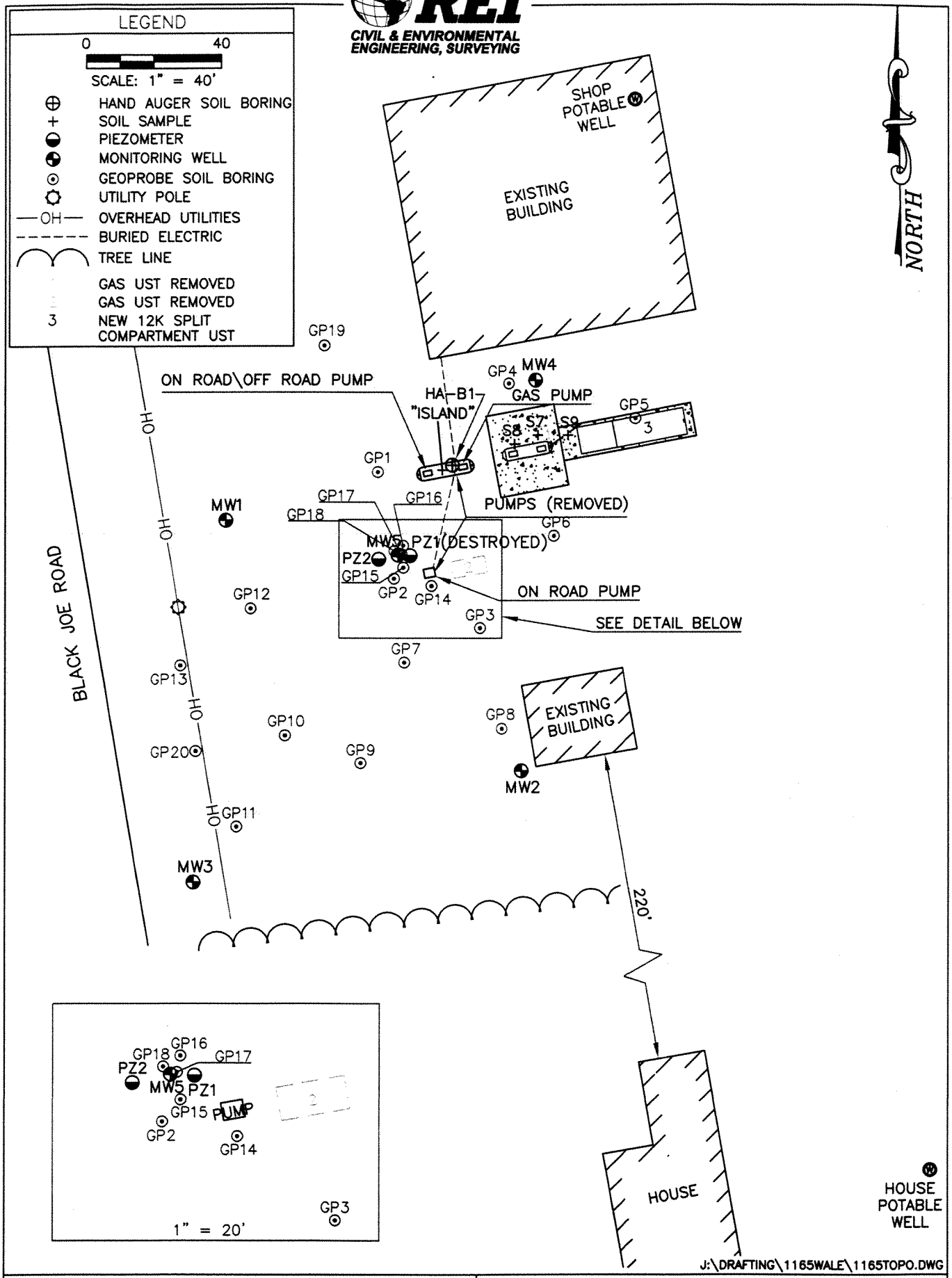

WALENTOWSKI BROTHERS TRUCKING, INC.
ROUTE 1, BOX 577
CRANDON, WISCONSIN

FIGURE 2 : SITE MAP

PROJECT NO.	DRAWN BY:	DATE:
1165	TAW	10/22/2003

Table 2a
Soil Sample Analysis Summary
Walentowski Trucking
Route 1 Box 577
Crandon, WI

Well/Boring/Geoprobe:			On Rd Diesel		Off Rd Diesel		Gas Pump		GP-1		GP-2		GP-2	
Sample Top :			-	ft	-	ft	-	ft	9.0	ft	7.0	ft	9.0	ft
Sample Bottom :			-	ft	-	ft	-	ft	11.0	ft	9.0	ft	11.0	ft
	RCL		19-Feb-98		19-Feb-98		19-Feb-98		12-May-98		12-May-98		12-May-98	
GRO	100	mg/kg	-	mg/kg	-	mg/kg	**480**	mg/kg	ND	mg/kg	27	mg/kg	**880**	mg/kg
DRO	100	mg/kg	**16,000**	mg/kg	**11,000**	mg/kg	-	mg/kg	ND	mg/kg	45	mg/kg	**2,000**	mg/kg
-	-	-	-	-	-	-	-	-	-	-	-	-	-	-
PVOC PARAMETERS	-	-	-	-	-	-	-	-	-	-	-	-	-	-
Methyl tert Butyl Ether	N/A	µg/kg	-	µg/kg	-	µg/kg	-	µg/kg	ND	µg/kg	ND	µg/kg	ND	ug/kg
Benzene	5.5	µg/kg	-	µg/kg	-	µg/kg	-	µg/kg	ND	µg/kg	ND	µg/kg	ND	ug/kg
Toluene	1500	µg/kg	-	µg/kg	-	µg/kg	-	µg/kg	ND	µg/kg	ND	µg/kg	ND	ug/kg
Ethylbenzene	2900	µg/kg	-	µg/kg	-	µg/kg	-	µg/kg	ND	µg/kg	ND	µg/kg	ND	ug/kg
Xylenes (Total)	4100	µg/kg	-	µg/kg	-	µg/kg	-	µg/kg	92	µg/kg	110	µg/kg	**8,500**	ug/kg
1,3,5-Trimethylbenzene	N/A	µg/kg	-	µg/kg	-	µg/kg	-	µg/kg	ND	µg/kg	96	µg/kg	5,800	ug/kg
1,2,4-Trimethylbenzene	N/A	µg/kg	-	µg/kg	-	µg/kg	-	µg/kg	39	µg/kg	96	µg/kg	16,000	ug/kg
-	-	-	-	-	-	-	-	-	-	-	-	-	-	-
PAH PARAMETERS	-	-	-	-	-	-	-	-	-	-	-	-	-	-
Acenaphthene	38,000	µg/kg	-	µg/kg	-	µg/kg	-	µg/kg	ND	µg/kg	ND	µg/kg	1,100	ug/kg
Acenaphthylene	700	µg/kg	-	µg/kg	-	µg/kg	-	µg/kg	ND	µg/kg	ND	µg/kg	ND	ug/kg
Anthracene	3,000,000	µg/kg	-	µg/kg	-	µg/kg	-	µg/kg	ND	µg/kg	ND	µg/kg	1,000	ug/kg
Benzo(a)Anthracene	17,000	µg/kg	-	µg/kg	-	µg/kg	-	µg/kg	ND	µg/kg	ND	µg/kg	520	ug/kg
Benzo(a)Pyrene	48,000	µg/kg	-	µg/kg	-	µg/kg	-	µg/kg	ND	µg/kg	ND	µg/kg	ND	ug/kg
Benzo(b)Fluoranthene	360,000	µg/kg	-	µg/kg	-	µg/kg	-	µg/kg	ND	µg/kg	ND	µg/kg	ND	ug/kg
Benzo(ghi)Perylene	6,800,000	µg/kg	-	µg/kg	-	µg/kg	-	µg/kg	ND	µg/kg	ND	µg/kg	ND	ug/kg
Benzo(k)Fluoranthene	870,000	µg/kg	-	µg/kg	-	µg/kg	-	µg/kg	ND	µg/kg	6.8	µg/kg	ND	ug/kg
Chrysene	37,000	µg/kg	-	µg/kg	-	µg/kg	-	µg/kg	ND	µg/kg	83	µg/kg	380	ug/kg
Dibenzo(ah)anthracene	38,000	µg/kg	-	µg/kg	-	µg/kg	-	µg/kg	ND	µg/kg	ND	µg/kg	4.9	ug/kg
Fluoranthene	500,000	µg/kg	-	µg/kg	-	µg/kg	-	µg/kg	ND	µg/kg	ND	µg/kg	ND	ug/kg
Fluorene	100,000	µg/kg	-	µg/kg	-	µg/kg	-	µg/kg	ND	µg/kg	320	µg/kg	1,300	ug/kg
Indeno(1,2,3-cd)Pyrene	680,000	µg/kg	-	µg/kg	-	µg/kg	-	µg/kg	ND	µg/kg	ND	µg/kg	ND	ug/kg
Methyl-1-Naphthalene	23,000	µg/kg	-	µg/kg	-	µg/kg	-	µg/kg	ND	µg/kg	2,800	µg/kg	12,000	ug/kg
Methyl-2-Naphthalene	20,000	µg/kg	-	µg/kg	-	µg/kg	-	µg/kg	ND	µg/kg	**47,000**	µg/kg	**20,000**	ug/kg
Naphthalene	400	µg/kg	-	µg/kg	-	µg/kg	-	µg/kg	ND	µg/kg	**820**	µg/kg	**4,500**	ug/kg
Phenanthrene	1,800	µg/kg	-	µg/kg	-	µg/kg	-	µg/kg	ND	µg/kg	800	µg/kg	**4,300**	ug/kg
Pyrene	8,700,000	µg/kg	-	µg/kg	-	µg/kg	-	µg/kg	ND	µg/kg	160	µg/kg	1,300	ug/kg

N/A = Not Applicable
RCL = Residual Contaminant Level
- = Not Analyzed
Bold = RCL Exceedence
ND = Analyzed but not detected

Note: PAH RCL values were obtained from Table 1 (Groundwater Pathway) in the Soil Cleanup Levels for Polycyclic Aromatic Hydrocarbons (PAHs) Interim Guidance Publication RR-519-97.

Table 2b
Soil Sample Analysis Summary
Walentowski Trucking
Route 1 Box 577
Crandon, WI

Well/Boring/Geoprobe:			GP-3		GP-3		GP-4		GP-5		GP-6		GP-7	
Sample Top :			3.0	ft	7.0	ft	9.0	ft	9.0	ft	9.0	ft	7.0	ft
Sample Bottom :			5.0	ft	9.0	ft	11.0	ft	11.0	ft	11.0	ft	9.0	ft
	RCL		12-May-98		12-May-98		12-May-98		12-May-98		12-May-98		12-May-98	
GRO	100	mg/kg	ND	mg/kg	ND	mg/kg	ND	mg/kg	ND	mg/kg	ND	mg/kg	**430**	mg/kg
DRO	100	mg/kg	ND	mg/kg	ND	mg/kg	42	mg/kg	19	mg/kg	2.9	mg/kg	**1,400**	mg/kg
-	-	-	-	-	-	-	-	-	-	-	-	-	-	-
PVOC PARAMETERS	-	-	-	-	-	-	-	-	-	-	-	-	-	-
Methyl tert Butyl Ether	N/A	µg/kg	ND	µg/kg	ND	µg/kg	ND	µg/kg	ND	µg/kg	ND	µg/kg	ND	ug/kg
Benzene	5.5	µg/kg	ND	µg/kg	ND	µg/kg	ND	µg/kg	ND	µg/kg	ND	µg/kg	ND	ug/kg
Toluene	1500	µg/kg	ND	µg/kg	ND	µg/kg	ND	µg/kg	ND	µg/kg	ND	µg/kg	320	ug/kg
Ethylbenzene	2900	µg/kg	ND	µg/kg	ND	µg/kg	ND	µg/kg	ND	µg/kg	ND	µg/kg	640	ug/kg
Xylenes (Total)	4100	µg/kg	ND	µg/kg	ND	µg/kg	ND	µg/kg	ND	µg/kg	ND	µg/kg	3,500	ug/kg
1,3,5-Trimethylbenzene	N/A	µg/kg	ND	µg/kg	ND	µg/kg	ND	µg/kg	ND	µg/kg	ND	µg/kg	5,500	ug/kg
1,2,4-Trimethylbenzene	N/A	µg/kg	ND	µg/kg	ND	µg/kg	ND	µg/kg	ND	µg/kg	ND	µg/kg	15,000	ug/kg
-	-	-	-	-	-	-	-	-	-	-	-	-	-	-
PAH PARAMETERS	-	-	-	-	-	-	-	-	-	-	-	-	-	-
Acenaphthene	38,000	µg/kg	ND	µg/kg	ND	µg/kg	ND	µg/kg	ND	µg/kg	ND	µg/kg	240	ug/kg
Acenaphthylene	700	µg/kg	ND	µg/kg	ND	µg/kg	ND	µg/kg	ND	µg/kg	ND	µg/kg	150	ug/kg
Anthracene	3,000,000	µg/kg	ND	µg/kg	ND	µg/kg	ND	µg/kg	ND	µg/kg	ND	µg/kg	220	ug/kg
Benzo(a)Anthracene	17,000	µg/kg	ND	µg/kg	ND	µg/kg	ND	µg/kg	ND	µg/kg	ND	µg/kg	640	ug/kg
Benzo(a)Pyrene	48,000	µg/kg	ND	µg/kg	ND	µg/kg	ND	µg/kg	ND	µg/kg	ND	µg/kg	ND	ug/kg
Benzo(b)Fluoranthene	360,000	µg/kg	ND	µg/kg	ND	µg/kg	ND	µg/kg	ND	µg/kg	ND	µg/kg	64	ug/kg
Benzo(ghi)Perylene	6,800,000	µg/kg	ND	µg/kg	ND	µg/kg	ND	µg/kg	ND	µg/kg	ND	µg/kg	ND	ug/kg
Benzo(k)Fluoranthene	870,000	µg/kg	ND	µg/kg	ND	µg/kg	ND	µg/kg	ND	µg/kg	ND	µg/kg	ND	ug/kg
Chrysene	37,000	µg/kg	ND	µg/kg	ND	µg/kg	ND	µg/kg	ND	µg/kg	ND	µg/kg	ND	ug/kg
Dibenzo(ah)anthracene	38,000	µg/kg	ND	µg/kg	ND	µg/kg	ND	µg/kg	ND	µg/kg	ND	µg/kg	ND	ug/kg
Fluoranthene	500,000	µg/kg	ND	µg/kg	ND	µg/kg	ND	µg/kg	ND	µg/kg	ND	µg/kg	5.9	ug/kg
Fluorene	100,000	µg/kg	ND	µg/kg	ND	µg/kg	ND	µg/kg	ND	µg/kg	ND	µg/kg	240	ug/kg
Indeno(1,2,3-cd)Pyrene	680,000	µg/kg	ND	µg/kg	ND	µg/kg	ND	µg/kg	ND	µg/kg	ND	µg/kg	ND	ug/kg
Methyl-1-Naphthalene	23,000	µg/kg	ND	µg/kg	ND	µg/kg	ND	µg/kg	ND	µg/kg	ND	µg/kg	1,900	ug/kg
Methyl-2-Naphthalene	20,000	µg/kg	ND	µg/kg	ND	µg/kg	ND	µg/kg	ND	µg/kg	ND	µg/kg	2,900	ug/kg
Naphthalene	400	µg/kg	ND	µg/kg	ND	µg/kg	ND	µg/kg	ND	µg/kg	ND	µg/kg	**430**	ug/kg
Phenanthrene	1,800	µg/kg	ND	µg/kg	ND	µg/kg	ND	µg/kg	ND	µg/kg	ND	µg/kg	820	ug/kg
Pyrene	8,700,000	µg/kg	ND	µg/kg	ND	µg/kg	ND	µg/kg	ND	µg/kg	ND	µg/kg	510	ug/kg

N/A = Not Applicable
RCL = Residual Contaminant Level
- = Not Analyzed
Bold = RCL Exceedence
ND = Analyzed but not detected

Note: PAH RCL values were obtained from Table 1 (Groundwater Pathway) in the Soil Cleanup Levels for Polycyclic Aromatic Hydrocarbons (PAHs) Interim Guidance Publication RR-519-97.

F:\REIPROJ\1100-1199\1165\LETTERS\DCOMM\[1165cl3.xls]B

Table 2c
Soil Sample Analysis Summary
Walentowski Trucking
Route 1 Box 577
Crandon, WI

Well/Boring/Geoprobe:			GP-7		GP-8		GP-9		GP-10		GP-11	
Sample Top :			9.0	ft	9.0	ft	7.0	ft	9.0	ft	9.0	ft
Sample Bottom :			11.0	ft	11.0	ft	9.0	ft	11.0	ft	11.0	ft
	RCL		12-May-98		12-May-98		12-May-98		12-May-98		12-May-98	
GRO	100	mg/kg	**1,100**	mg/kg	3.1	mg/kg	0.91	mg/kg	ND	mg/kg	ND	mg/kg
DRO	100	mg/kg	**14,000**	mg/kg	48	mg/kg	48	mg/kg	**2,600**	mg/kg	ND	mg/kg
-	-	-	-	-	-	-	-	-	-	-	-	-
PVOC PARAMETERS	-	-	-	-	-	-	-	-	-	-	-	-
Methyl tert Butyl Ether	#N/A	µg/kg	ND	µg/kg	ND	µg/kg	ND	µg/kg	ND	µg/kg	ND	µg/kg
Benzene	5.5	µg/kg	ND	µg/kg	ND	µg/kg	ND	µg/kg	ND	µg/kg	ND	µg/kg
Toluene	1500	µg/kg	320	µg/kg	ND	µg/kg	ND	µg/kg	ND	µg/kg	ND	µg/kg
Ethylbenzene	2900	µg/kg	640	µg/kg	ND	µg/kg	ND	µg/kg	35	µg/kg	34	µg/kg
Xylenes (Total)	4100	µg/kg	3,500	µg/kg	ND	µg/kg	ND	µg/kg	ND	µg/kg	ND	µg/kg
1,3,5-Trimethylbenzene	#N/A	µg/kg	5,500	µg/kg	ND	µg/kg	ND	µg/kg	ND	µg/kg	ND	µg/kg
1,2,4-Trimethylbenzene	#N/A	µg/kg	15,000	µg/kg	37	µg/kg	ND	µg/kg	ND	µg/kg	ND	µg/kg
-	-	-	-	-	-	-	-	-	-	-	-	-
PAH PARAMETERS	-	-	-	-	-	-	-	-	-	-	-	-
Acenaphthene	38,000	µg/kg	460	µg/kg	ND	µg/kg	ND	µg/kg	26	µg/kg	ND	µg/kg
Acenaphthylene	700	µg/kg	ND	µg/kg	ND	µg/kg	ND	µg/kg	ND	µg/kg	ND	µg/kg
Anthracene	3,000,000	µg/kg	1,600	µg/kg	ND	µg/kg	ND	µg/kg	ND	µg/kg	ND	µg/kg
Benzo(a)Anthracene	17,000	µg/kg	1,000	µg/kg	ND	µg/kg	ND	µg/kg	51	µg/kg	ND	µg/kg
Benzo(a)Pyrene	48,000	µg/kg	ND	µg/kg	ND	µg/kg	ND	µg/kg	ND	µg/kg	ND	µg/kg
Benzo(b)Fluoranthene	360,000	µg/kg	ND	µg/kg	ND	µg/kg	ND	µg/kg	ND	µg/kg	ND	µg/kg
Benzo(ghi)Perylene	6,800,000	µg/kg	ND	µg/kg	ND	µg/kg	ND	µg/kg	ND	µg/kg	ND	µg/kg
Benzo(k)Fluoranthene	870,000	µg/kg	ND	µg/kg	ND	µg/kg	ND	µg/kg	ND	µg/kg	ND	µg/kg
Chrysene	37,000	µg/kg	560	µg/kg	ND	µg/kg	ND	µg/kg	13	µg/kg	ND	µg/kg
Dibenzo(ah)anthracene	38,000	µg/kg	ND	µg/kg	ND	µg/kg	ND	µg/kg	ND	µg/kg	ND	µg/kg
Fluoranthene	500,000	µg/kg	5,400	µg/kg	ND	µg/kg	ND	µg/kg	ND	µg/kg	ND	µg/kg
Fluorene	100,000	µg/kg	1,400	µg/kg	ND	µg/kg	ND	µg/kg	33	µg/kg	ND	µg/kg
Indeno(1,2,3-cd)Pyrene	680,000	µg/kg	ND	µg/kg	ND	µg/kg	ND	µg/kg	ND	µg/kg	ND	µg/kg
Methyl-1-Naphthalene	23,000	µg/kg	12,000	µg/kg	ND	µg/kg	ND	µg/kg	100	µg/kg	ND	µg/kg
Methyl-2-Naphthalene	20,000	µg/kg	17,000	µg/kg	ND	µg/kg	ND	µg/kg	140	µg/kg	ND	µg/kg
Naphthalene	400	µg/kg	**3,500**	µg/kg	ND	µg/kg	ND	µg/kg	14	µg/kg	ND	µg/kg
Phenanthrene	1,800	µg/kg	ND	µg/kg	ND	µg/kg	ND	µg/kg	ND	µg/kg	ND	µg/kg
Pyrene	8,700,000	µg/kg	ND	µg/kg	ND	µg/kg	ND	µg/kg	ND	µg/kg	ND	µg/kg

N/A = Not Applicable
RCL = Residual Contaminant Level
- = Not Analyzed
Bold = RCL Exceedence
ND = Analyzed but not detected

Note: PAH RCL values were obtained from Table 1 (Groundwater Pathway) in the Soil Cleanup Levels for Polycyclic Aromatic Hydrocarbons (PAHs) Interim Guidance Publication RR-519-97.

F:\REIPROJ\1100-1199\1165\LETTERS\DCOMM\[1165cl3.xls]C

Table 2d
Soil Sample Analysis Summary
Walentowski Trucking
Route 1 Box 577
Crandon, WI

Well/Boring/Geoprobe:			MW-1		MW-2		MW-2		MW-3		MW-3		MW-4	
Sample Top :			12.0	ft	6.0	ft	8.0	ft	8.0	ft	10.0	ft	2.0	ft
Sample Bottom :			14.0	ft	8.0	ft	10.0	ft	10.0	ft	12.0	ft	4.0	ft
	RCL		08-Jun-98		08-Jun-98		08-Jun-98		08-Jun-98		08-Jun-98		08-Jun-98	
GRO	100	mg/kg	ND	mg/kg	ND	mg/kg	ND	mg/kg	ND	mg/kg	ND	mg/kg	ND	mg/kg
DRO	100	mg/kg	44	mg/kg	8.3	mg/kg	14	mg/kg	15	mg/kg	22	mg/kg	4.8	mg/kg
-	-	-	-	-	-	-	-	-	-	-	-	-	-	-
PVOC PARAMETERS	-	-	-	-	-	-	-	-	-	-	-	-	-	-
Methyl tert Butyl Ether	N/A	µg/kg	ND	µg/kg	ND	µg/kg	ND	µg/kg	ND	µg/kg	ND	µg/kg	ND	µg/kg
Benzene	5.5	µg/kg	ND	µg/kg	ND	µg/kg	ND	µg/kg	ND	µg/kg	ND	µg/kg	ND	µg/kg
Toluene	1500	µg/kg	ND	µg/kg	ND	µg/kg	ND	µg/kg	ND	µg/kg	ND	µg/kg	ND	µg/kg
Ethylbenzene	2900	µg/kg	ND	µg/kg	ND	µg/kg	ND	µg/kg	ND	µg/kg	ND	µg/kg	ND	µg/kg
Xylenes (Total)	4100	µg/kg	ND	µg/kg	ND	µg/kg	ND	µg/kg	ND	µg/kg	ND	µg/kg	ND	µg/kg
1,3,5-Trimethylbenzene	N/A	µg/kg	ND	µg/kg	ND	µg/kg	ND	µg/kg	ND	µg/kg	ND	µg/kg	ND	µg/kg
1,2,4-Trimethylbenzene	N/A	µg/kg	ND	µg/kg	ND	µg/kg	ND	µg/kg	ND	µg/kg	ND	µg/kg	ND	µg/kg
-	-	-	-	-	-	-	-	-	-	-	-	-	-	-
PAH PARAMETERS	-	-	-	-	-	-	-	-	-	-	-	-	-	-
Acenaphthene	38,000	µg/kg	ND	µg/kg	ND	µg/kg	ND	µg/kg	ND	µg/kg	ND	µg/kg	ND	µg/kg
Acenaphthylene	700	µg/kg	ND	µg/kg	ND	µg/kg	ND	µg/kg	ND	µg/kg	ND	µg/kg	ND	µg/kg
Anthracene	3,000,000	µg/kg	ND	µg/kg	ND	µg/kg	ND	µg/kg	ND	µg/kg	ND	µg/kg	ND	µg/kg
Benzo(a)Anthracene	17,000	µg/kg	ND	µg/kg	ND	µg/kg	ND	µg/kg	ND	µg/kg	ND	µg/kg	ND	µg/kg
Benzo(a)Pyrene	48,000	µg/kg	ND	µg/kg	ND	µg/kg	ND	µg/kg	ND	µg/kg	ND	µg/kg	ND	µg/kg
Benzo(b)Fluoranthene	360,000	µg/kg	ND	µg/kg	ND	µg/kg	ND	µg/kg	ND	µg/kg	ND	µg/kg	ND	µg/kg
Benzo(ghi)Perylene	6,800,000	µg/kg	ND	µg/kg	ND	µg/kg	ND	µg/kg	ND	µg/kg	ND	µg/kg	ND	µg/kg
Benzo(k)Fluoranthene	870,000	µg/kg	ND	µg/kg	ND	µg/kg	ND	µg/kg	ND	µg/kg	ND	µg/kg	ND	µg/kg
Chrysene	37,000	µg/kg	ND	µg/kg	ND	µg/kg	ND	µg/kg	ND	µg/kg	ND	µg/kg	ND	µg/kg
Dibenzo(ah)anthracene	38,000	µg/kg	ND	µg/kg	ND	µg/kg	ND	µg/kg	ND	µg/kg	ND	µg/kg	ND	µg/kg
Fluoranthene	500,000	µg/kg	ND	µg/kg	ND	µg/kg	ND	µg/kg	ND	µg/kg	ND	µg/kg	ND	µg/kg
Fluorene	100,000	µg/kg	ND	µg/kg	ND	µg/kg	ND	µg/kg	ND	µg/kg	ND	µg/kg	ND	µg/kg
Indeno(1,2,3-cd)Pyrene	680,000	µg/kg	ND	µg/kg	ND	µg/kg	ND	µg/kg	ND	µg/kg	ND	µg/kg	ND	µg/kg
Methyl-1-Naphthalene	23,000	µg/kg	ND	µg/kg	ND	µg/kg	ND	µg/kg	ND	µg/kg	ND	µg/kg	ND	µg/kg
Methyl-2-Naphthalene	20,000	µg/kg	ND	µg/kg	ND	µg/kg	ND	µg/kg	ND	µg/kg	ND	µg/kg	ND	µg/kg
Naphthalene	400	µg/kg	ND	µg/kg	ND	µg/kg	ND	µg/kg	ND	µg/kg	ND	µg/kg	ND	µg/kg
Phenanthrene	1,800	µg/kg	ND	µg/kg	ND	µg/kg	ND	µg/kg	ND	µg/kg	ND	µg/kg	ND	µg/kg
Pyrene	8,700,000	µg/kg	ND	µg/kg	ND	µg/kg	ND	µg/kg	ND	µg/kg	ND	µg/kg	ND	µg/kg

N/A = Not Applicable
RCL = Residual Contaminant Level
- = Not Analyzed
Bold = RCL Exceedence
ND = Analyzed but not detected

Note: PAH RCL values were obtained from Table 1 (Groundwater Pathway) in the Soil Cleanup Levels for Polycyclic Aromatic Hydrocarbons (PAHs) Interim Guidance Publication RR-519-97.

F:\REIPROJ\1100-1199\1165\LETTERS\DCOMM\[1165cl3.xls]D

Table 2e
Soil Sample Analysis Summary
Walentowski Trucking
Route 1 Box 577
Crandon, WI

Well/Boring/Geoprobe:			MW-4		PZ-1		PZ-1		PZ-1	
Sample Top :			10.0	ft	6.0	ft	8.0	ft	24.0	ft
Sample Bottom :			12.0	ft	8.0	ft	10.0	ft	26.0	ft
	RCL		08-Jun-98		09-Jun-98		09-Jun-98		09-Jun-98	
GRO	100	mg/kg	ND	mg/kg	**1,200**	mg/kg	**1,000**	mg/kg	34	mg/kg
DRO	100	mg/kg	81	mg/kg	**4,000**	mg/kg	**14,000**	mg/kg	**330**	mg/kg
-	-	-	-	-	-	-	-	-	-	-
PVOC PARAMETERS	-	-	-	-	-	-	-	-	-	-
Methyl tert Butyl Ether	N/A	µg/kg	ND	µg/kg	ND	µg/kg	ND	µg/kg	ND	µg/kg
Benzene	5.5	µg/kg	ND	µg/kg	ND	µg/kg	ND	µg/kg	ND	µg/kg
Toluene	1500	µg/kg	ND	µg/kg	ND	µg/kg	ND	µg/kg	ND	µg/kg
Ethylbenzene	2900	µg/kg	ND	µg/kg	ND	µg/kg	ND	µg/kg	420	µg/kg
Xylenes (Total)	4100	µg/kg	ND	µg/kg	**10,700**	µg/kg	**16,300**	µg/kg	1,900	µg/kg
1,3,5-Trimethylbenzene	N/A	µg/kg	ND	µg/kg	3,300	µg/kg	11,000	µg/kg	530	µg/kg
1,2,4-Trimethylbenzene	N/A	µg/kg	ND	µg/kg	7,700	µg/kg	22,000	µg/kg	830	µg/kg
-	-	-	-	-	-	-	-	-	-	-
PAH PARAMETERS	-	-	-	-	-	-	-	-	-	-
Acenaphthene	38,000	µg/kg	ND	µg/kg	2,200	µg/kg	2,900	µg/kg	31	µg/kg
Acenaphthylene	700	µg/kg	ND	µg/kg	ND	µg/kg	ND	µg/kg	ND	µg/kg
Anthracene	3,000,000	µg/kg	ND	µg/kg	1,900	µg/kg	2,200	µg/kg	37	µg/kg
Benzo(a)Anthracene	17,000	µg/kg	ND	µg/kg	1,800	µg/kg	2,200	µg/kg	38	µg/kg
Benzo(a)Pyrene	48,000	µg/kg	ND	µg/kg	ND	µg/kg	ND	µg/kg	ND	µg/kg
Benzo(b)Fluoranthene	360,000	µg/kg	ND	µg/kg	ND	µg/kg	ND	µg/kg	ND	µg/kg
Benzo(ghi)Perylene	6,800,000	µg/kg	ND	µg/kg	ND	µg/kg	ND	µg/kg	ND	µg/kg
Benzo(k)Fluoranthene	870,000	µg/kg	ND	µg/kg	130	µg/kg	120	µg/kg	ND	µg/kg
Chrysene	37,000	µg/kg	ND	µg/kg	250	µg/kg	280	µg/kg	4	µg/kg
Dibenzo(ah)anthracene	38,000	µg/kg	ND	µg/kg	ND	µg/kg	ND	µg/kg	ND	µg/kg
Fluoranthene	500,000	µg/kg	ND	µg/kg	750	µg/kg	ND	µg/kg	ND	µg/kg
Fluorene	100,000	µg/kg	ND	µg/kg	1,900	µg/kg	2,500	µg/kg	41	µg/kg
Indeno(1,2,3-cd)Pyrene	680,000	µg/kg	ND	µg/kg	ND	µg/kg	ND	µg/kg	ND	µg/kg
Methyl-1-Naphthalene	23,000	µg/kg	ND	µg/kg	**23,000**	µg/kg	3,200	µg/kg	340	µg/kg
Methyl-2-Naphthalene	20,000	µg/kg	3.9	µg/kg	**39,000**	µg/kg	**24,000**	µg/kg	ND	µg/kg
Naphthalene	400	µg/kg	ND	µg/kg	**8,600**	µg/kg	**13,000**	µg/kg	100	µg/kg
Phenanthrene	1,800	µg/kg	ND	µg/kg	**5,700**	µg/kg	**8,000**	µg/kg	ND	µg/kg
Pyrene	8,700,000	µg/kg	ND	µg/kg	1,400	µg/kg	120	µg/kg	ND	µg/kg

N/A = Not Applicable
RCL = Residual Contaminant Level
- = Not Analyzed
Bold = RCL Exceedence
ND = Analyzed but not detected

Note: PAH RCL values were obtained from Table 1 (Groundwater Pathway) in the Soil Cleanup Levels for Polycyclic Aromatic Hydrocarbons (PAHs) Interim Guidance Publication RR-519-97.

Table 2f
Soil Sample Analysis Summary
Walentowski Trucking
Route 1 Box 577
Crandon, WI

Well/Boring/Geoprobe:			GP-12		GP-12		GP-13		GP-13		GP-16		GP-17		GP-18
Sample Top :			6.0	ft	8.0	ft	6.0	ft	8.0	ft	10.0	ft	10.0		10.0
Sample Bottom :			8.0	ft	10.0	ft	8.0	ft	10.0	ft	12.0	ft	12.0		12.0
	RCL		15-Jul-98		15-Jul-98		15-Jul-98		15-Jul-98		05-Aug-98		05-Aug-98		05-Aug-98
GRO	100	mg/kg	ND	mg/kg	ND	mg/kg	ND	mg/kg	ND	mg/kg	-	mg/kg	-	mg/kg	-
DRO	100	mg/kg	2.9	mg/kg	3	mg/kg	ND	mg/kg	4.2	mg/kg	-	mg/kg	-	mg/kg	-
-	-	-	-	-	-	-	-	-	-	-	-	-	-	-	-
PVOC PARAMETERS	-	-	-	-	-	-	-	-	-	-	-	-	-	-	-
Methyl tert Butyl Ether	N/A	µg/kg	ND	µg/kg	ND	µg/kg	ND	µg/kg	ND	µg/kg	ND	µg/kg	ND	µg/kg	ND
Benzene	5.5	µg/kg	ND	µg/kg	ND	µg/kg	ND	µg/kg	ND	µg/kg	ND	µg/kg	ND	µg/kg	ND
Toluene	1500	µg/kg	ND	µg/kg	ND	µg/kg	ND	µg/kg	ND	µg/kg	ND	µg/kg	ND	µg/kg	ND
Ethylbenzene	2900	µg/kg	ND	µg/kg	ND	µg/kg	ND	µg/kg	ND	µg/kg	**8,000**	µg/kg	1,900	µg/kg	ND
Xylenes (Total)	4100	µg/kg	ND	µg/kg	ND	µg/kg	ND	µg/kg	ND	µg/kg	**11,000**	µg/kg	3,700	µg/kg	ND
1,3,5-Trimethylbenzene	N/A	µg/kg	ND	µg/kg	ND	µg/kg	ND	µg/kg	ND	µg/kg	12,000	µg/kg	3,100	µg/kg	ND
1,2,4-Trimethylbenzene	N/A	µg/kg	ND	µg/kg	ND	µg/kg	ND	µg/kg	ND	µg/kg	14,000	µg/kg	7,200	µg/kg	ND
-	-	-	-	-	-	-	-	-	-	-	-	-	-	-	-
PAH PARAMETERS	-	-	-	-	-	-	-	-	-	-	-	-	-	-	-
Acenaphthene	38,000	µg/kg	ND	µg/kg	ND	µg/kg	ND	µg/kg	ND	µg/kg	-	µg/kg	-	µg/kg	-
Acenaphthylene	700	µg/kg	ND	µg/kg	ND	µg/kg	ND	µg/kg	ND	µg/kg	-	µg/kg	-	µg/kg	-
Anthracene	3,000,000	µg/kg	ND	µg/kg	ND	µg/kg	ND	µg/kg	ND	µg/kg	-	µg/kg	-	µg/kg	-
Benzo(a)Anthracene	17,000	µg/kg	ND	µg/kg	ND	µg/kg	ND	µg/kg	ND	µg/kg	-	µg/kg	-	µg/kg	-
Benzo(a)Pyrene	48,000	µg/kg	ND	µg/kg	4.2	µg/kg	ND	µg/kg	ND	µg/kg	-	µg/kg	-	µg/kg	-
Benzo(b)Fluoranthene	360,000	µg/kg	ND	µg/kg	ND	µg/kg	ND	µg/kg	ND	µg/kg	-	µg/kg	-	µg/kg	-
Benzo(ghi)Perylene	6,800,000	µg/kg	ND	µg/kg	ND	µg/kg	ND	µg/kg	ND	µg/kg	-	µg/kg	-	µg/kg	-
Benzo(k)Fluoranthene	870,000	µg/kg	ND	µg/kg	ND	µg/kg	ND	µg/kg	ND	µg/kg	-	µg/kg	-	µg/kg	-
Chrysene	37,000	µg/kg	ND	µg/kg	ND	µg/kg	ND	µg/kg	ND	µg/kg	-	µg/kg	-	µg/kg	-
Dibenzo(ah)anthracene	38,000	µg/kg	ND	µg/kg	ND	µg/kg	ND	µg/kg	ND	µg/kg	-	µg/kg	-	µg/kg	-
Fluoranthene	500,000	µg/kg	ND	µg/kg	ND	µg/kg	ND	µg/kg	ND	µg/kg	-	µg/kg	-	µg/kg	-
Fluorene	100,000	µg/kg	ND	µg/kg	ND	µg/kg	ND	µg/kg	ND	µg/kg	-	µg/kg	-	µg/kg	-
Indeno(1,2,3-cd)Pyrene	680,000	µg/kg	ND	µg/kg	ND	µg/kg	ND	µg/kg	ND	µg/kg	-	µg/kg	-	µg/kg	-
Methyl-1-Naphthalene	23,000	µg/kg	ND	µg/kg	ND	µg/kg	ND	µg/kg	ND	µg/kg	-	µg/kg	-	µg/kg	-
Methyl-2-Naphthalene	20,000	µg/kg	ND	µg/kg	ND	µg/kg	ND	µg/kg	ND	µg/kg	-	µg/kg	-	µg/kg	-
Naphthalene	400	µg/kg	ND	µg/kg	ND	µg/kg	ND	µg/kg	ND	µg/kg	**32,000**	µg/kg	**12,000**	µg/kg	ND
Phenanthrene	1,800	µg/kg	ND	µg/kg	ND	µg/kg	ND	µg/kg	ND	µg/kg	-	µg/kg	-	µg/kg	-
Pyrene	8,700,000	µg/kg	ND	µg/kg	ND	µg/kg	ND	µg/kg	ND	µg/kg	-	µg/kg	-	µg/kg	-

N/A = Not Applicable
RCL = Residual Contaminant Level
- = Not Analyzed
Bold = RCL Exceedence
ND = Analyzed but not detected

Note: PAH RCL values were obtained from Table 1 (Groundwater Pathway) in the Soil Cleanup Levels for Polycyclic Aromatic Hydrocarbons (PAHs) Interim Guidance Publication RR-519-97.

F:\REIPROJ\1100-1199\1165\LETTERS\DCOMM\[1165cl3.xls]F

Table 2g
Soil Sample Analysis Summary
Walentowski Trucking
Route 1 Box 577
Crandon, WI

Well/Boring/Geoprobe:			S-7		S-8		S-9		Island		GP-19		GP-20	
Sample Depth :			12.0	ft	7.0	ft	12.0	ft	3.0	ft	10.0 ft 12.0 ft		8.0 ft 10.0 ft	
	RCL		11-Aug-98		11-Aug-98		11-Aug-98		11-Aug-98		25-Jan-00		25-Jan-00	
GRO	100	mg/kg	ND	mg/kg	**2,600**	mg/kg	ND	mg/kg	**4,700**	mg/kg	<5.34	mg/kg	<5.35	mg/kg
DRO	100	mg/kg	11	mg/kg	64	mg/kg	44	mg/kg	**3,900**	mg/kg	<5.34	mg/kg	<5.35	mg/kg
-	-	-	-	-	-	-	-	-	-	-	-	-	-	-
PVOC PARAMETERS	-	-	-	-	-	-	-	-	-	-	-	-	-	-
Methyl tert Butyl Ether	N/A	µg/kg	ND	µg/kg	ND	µg/kg	ND	µg/kg	ND	µg/kg	<25	µg/kg	<25	µg/kg
Benzene	5.5	µg/kg	ND	µg/kg	ND	µg/kg	ND	µg/kg	ND	µg/kg	<25	µg/kg	<25	µg/kg
Toluene	1500	µg/kg	ND	µg/kg	ND	µg/kg	ND	µg/kg	12	µg/kg	<25	µg/kg	<25	µg/kg
Ethylbenzene	2900	µg/kg	ND	µg/kg	ND	µg/kg	ND	µg/kg	12	µg/kg	<25	µg/kg	<25	µg/kg
Xylenes (Total)	4100	µg/kg	ND	µg/kg	ND	µg/kg	ND	µg/kg	300	µg/kg	<25	µg/kg	<25	µg/kg
1,3,5-Trimethylbenzene	N/A	µg/kg	ND	µg/kg	ND	µg/kg	ND	µg/kg	100	µg/kg	<25	µg/kg	<25	µg/kg
1,2,4-Trimethylbenzene	N/A	µg/kg	ND	µg/kg	ND	µg/kg	ND	µg/kg	300	µg/kg	<25	µg/kg	<25	µg/kg
-	-	-	-	-	-	-	-	-	-	-	-	-	-	-
PAH PARAMETERS	-	-	-	-	-	-	-	-	-	-	-	-	-	-
Acenaphthene	38,000	µg/kg	ND	µg/kg	240	µg/kg	ND	µg/kg	33,000	µg/kg	-	µg/kg	-	µg/kg
Acenaphthylene	700	µg/kg	ND	µg/kg	ND	µg/kg	ND	µg/kg	**84,000**	µg/kg	-	µg/kg	-	µg/kg
Anthracene	3,000,000	µg/kg	ND	µg/kg	110	µg/kg	ND	µg/kg	3,300	µg/kg	-	µg/kg	-	µg/kg
Benzo(a)Anthracene	17,000	µg/kg	ND	µg/kg	2,300	µg/kg	ND	µg/kg	3,900	µg/kg	-	µg/kg	-	µg/kg
Benzo(a)Pyrene	48,000	µg/kg	ND	µg/kg	4.2	µg/kg	ND	µg/kg	ND	µg/kg	-	µg/kg	-	µg/kg
Benzo(b)Fluoranthene	360,000	µg/kg	ND	µg/kg	740	µg/kg	ND	µg/kg	ND	µg/kg	-	µg/kg	-	µg/kg
Benzo(ghi)Perylene	6,800,000	µg/kg	ND	µg/kg	ND	µg/kg	ND	µg/kg	ND	µg/kg	-	µg/kg	-	µg/kg
Benzo(k)Fluoranthene	870,000	µg/kg	ND	µg/kg	190	µg/kg	ND	µg/kg	ND	µg/kg	-	µg/kg	-	µg/kg
Chrysene	37,000	µg/kg	ND	µg/kg	1,800	µg/kg	ND	µg/kg	1,200	µg/kg	-	µg/kg	-	µg/kg
Dibenzo(ah)anthracene	38,000	µg/kg	ND	µg/kg	ND	µg/kg	ND	µg/kg	ND	µg/kg	-	µg/kg	-	µg/kg
Fluoranthene	500,000	µg/kg	ND	µg/kg	460	µg/kg	ND	µg/kg	8,400	µg/kg	-	µg/kg	-	µg/kg
Fluorene	100,000	µg/kg	ND	µg/kg	60	µg/kg	5.1	µg/kg	5,700	µg/kg	-	µg/kg	-	µg/kg
Indeno(1,2,3-cd)Pyrene	680,000	µg/kg	ND	µg/kg	ND	µg/kg	ND	µg/kg	ND	µg/kg	-	µg/kg	-	µg/kg
Methyl-1-Naphthalene	23,000	µg/kg	ND	µg/kg	280	µg/kg	ND	µg/kg	**100,000**	µg/kg	-	µg/kg	-	µg/kg
Methyl-2-Naphthalene	20,000	µg/kg	ND	µg/kg	ND	µg/kg	34	µg/kg	**140,000**	µg/kg	-	µg/kg	-	µg/kg
Naphthalene	400	µg/kg	ND	µg/kg	ND	µg/kg	ND	µg/kg	**70,000**	µg/kg	-	µg/kg	-	µg/kg
Phenanthrene	1,800	µg/kg	ND	µg/kg	180	µg/kg	ND	µg/kg	**3,300**	µg/kg	-	µg/kg	-	µg/kg
Pyrene	8,700,000	µg/kg	ND	µg/kg	970	µg/kg	ND	µg/kg	7,700	µg/kg	-	µg/kg	-	µg/kg

N/A = Not Applicable
RCL = Residual Contaminant Level
- = Not Analyzed
Bold = RCL Exceedence
ND = Analyzed but not detected

Note: PAH RCL values were obtained from Table 1 (Groundwater Pathway) in the Soil Cleanup Levels for Polycyclic Aromatic Hydrocarbons (PAHs) Interim Guidance Publication RR-519-97.

F:\REIPROJ\1100-1199\1165\LETTERS\DCOMM\[1165cl3.xls]G

Additional sample from the 3' interval beneath Island collected on 12/11/03 revealed no detects for PAH

Table 3
Depth to Water and Water Level Elevations
Walentowski Brothers Trucking
Route 1 Box 577
Crandon, WI

th To Water (feet) below Reference Elevation

Date	MW1	MW2	MW3	MW4	MW5	PZ1	PZ2
Jun-98	11.92	8.00	10.43	13.12	9.51	13.00	
Jul-98	12.24	8.49	10.75	10.23	9.69	13.41	
Oct-98	12.38	9.67	11.72	14.12	11.42		14.39
Apr-99	12.21	8.88	11.52	12.65	10.68		14.25
Jan-00	12.23	8.85	12.73	12.72	11.80		14.37
Jan-01	11.92	8.53	11.36	12.07	10.35		14.64
Apr-01	11.35				9.13		13.88

ısuring Point Elevations

ıtions Referenced to a U.S.G.S. Benchmark (feet MSL)

	1,557.65	1,556.28	1,557.01	1,558.83	1,558.16	1,558.28	1,558.24

und Surface Elevations

	1,558.20	1,556.94	1,557.41	1,559.45	1,558.56	1,558.48	1,558.56

th To Water (feet) below Ground Surface

verage	12.04	8.74	11.42	12.49	10.37	13.21	14.31
aximum	12.93	10.33	13.13	14.74	12.20	13.61	14.96
inimum	11.90	8.66	10.83	10.85	9.53	13.20	14.20
Range	1.03	1.67	2.30	3.89	2.67	0.41	0.76

ter Level Elevation (feet MSL)

E: * denotes water level above top of screen.

Date	MW1	MW2	MW3	MW4	MW5	PZ1	PZ2
-Jun-98	1545.73	1548.28	1546.58	1545.71	1548.65	1545.28	-
-Jul-98	1545.41	1547.79	1546.26	1548.60	1548.47	1544.87	-
-Oct-98	1545.27	1546.61	1545.29	1544.71	1546.74	-	1543.85
-Apr-99	1545.44	1547.40	1545.49	1546.18	1547.48	-	1543.99
-Jan-00	1545.42	1547.43	1544.28	1546.11	1546.36	-	1543.87
-Jan-01	1545.73	1547.75	1545.65	1546.76	1547.81	-	1543.60
-Apr-01	1546.30				1549.03		1544.36

REI
CIVIL & ENVIRONMENTAL ENGINEERING, SURVEYING

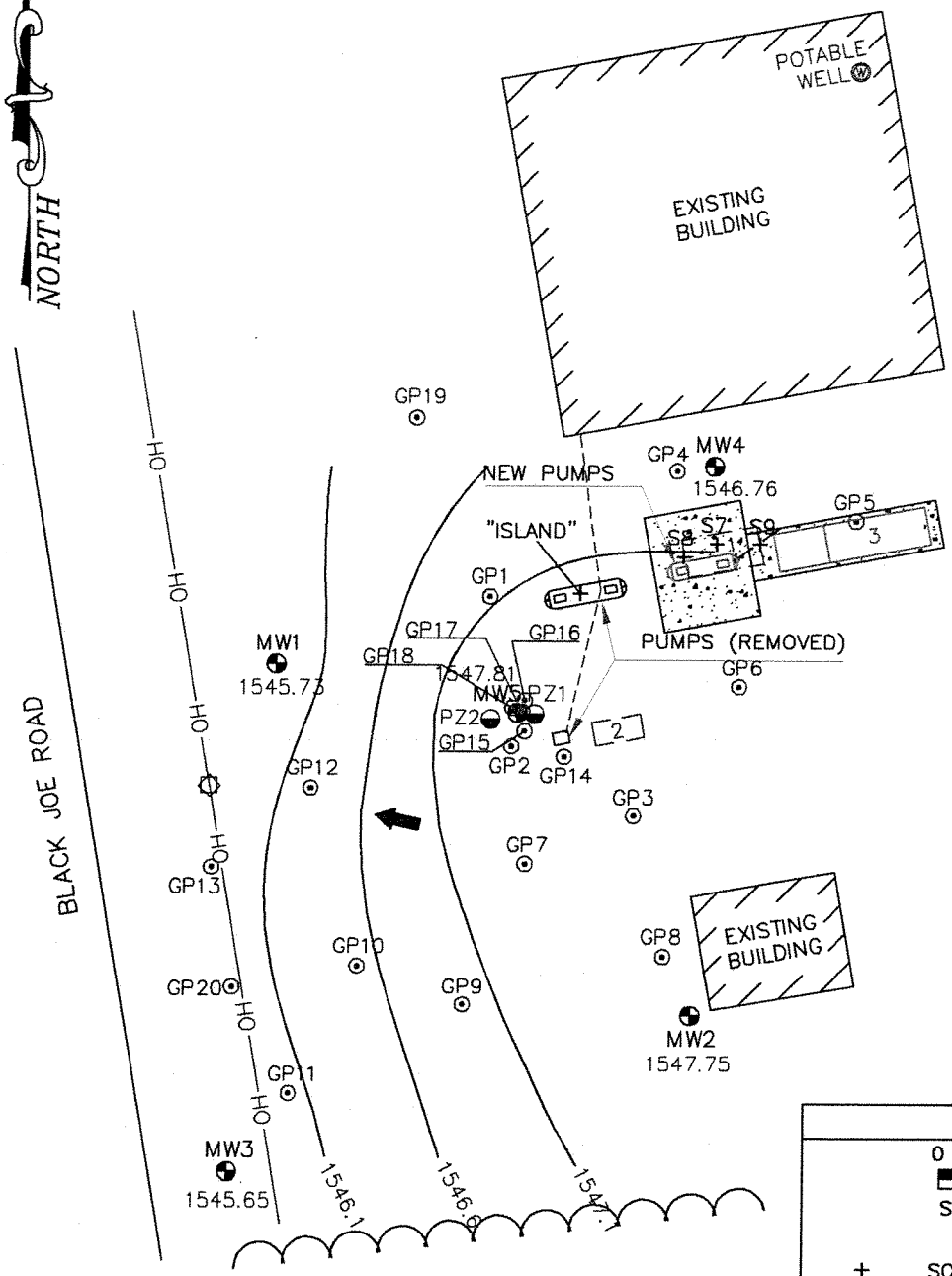

LEGEND

0 40

SCALE : 1" = 40'

+	SOIL SAMPLE
	PIEZOMETER
	MONITORING WELL
	GEOPROBE SOIL BORING
	UTILITY POLE
—OH—	OVERHEAD UTILITIES
- - - - -	BURIED ELECTRIC
	TREE LINE
1	GAS UST REMOVED
2	GAS UST REMOVED
3	NEW 12K SPLIT COMPARTMENT UST
1546.10	GROUNDWATER CONTOUR LINE (INTERVAL – 0.5 FT – MSL)
	GROUNDWATER FLOW DIRECTION

J:\DRAFTING\1165WALE\1165GW1-01.DWG

WALENTOWSKI BROTHERS TRUCKING, INC.
ROUTE 1, BOX 577
CRANDON, WISCONSIN

FIGURE 5 : GROUNDWATER CONTOUR MAP (1/16/2001)

PROJECT NO.	DRAWN BY:	DATE:
1165	TAW	6/6/2001

REI
CIVIL & ENVIRONMENTAL
ENGINEERING, SURVEYING

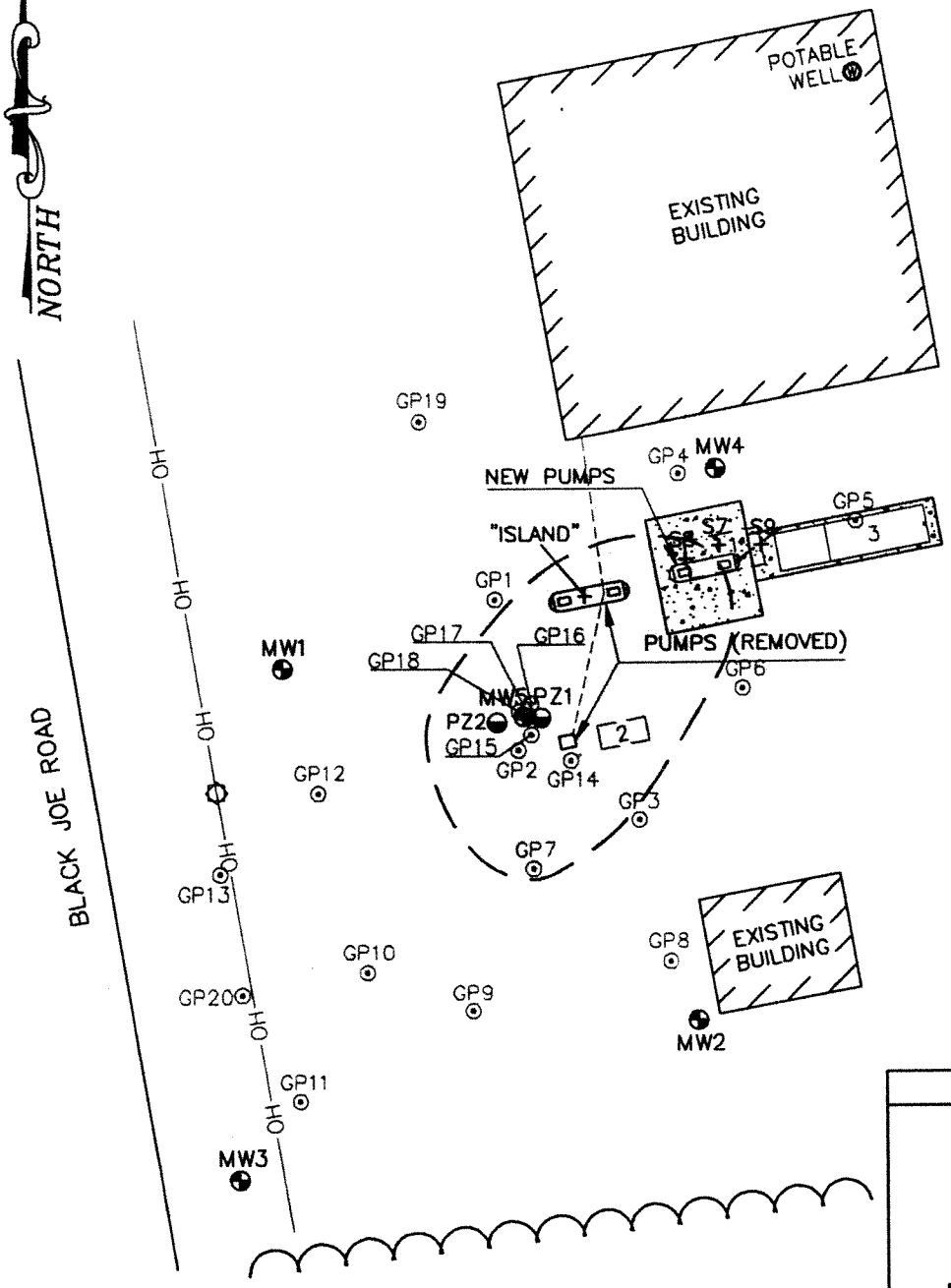

LEGEND

0 40

SCALE : 1" = 40'

- \+ SOIL SAMPLE
- PIEZOMETER
- MONITORING WELL
- GEOPROBE SOIL BORING
- UTILITY POLE
- —OH— OVERHEAD UTILITIES
- BURIED ELECTRIC
- TREE LINE
- 1 GAS UST REMOVED
- 2 GAS UST REMOVED
- 3 NEW 12K SPLIT COMPARTMENT UST
- ESTIMATED EXTENT OF CONTAMINATION IN SOIL

J:\DRAFTING\1165WALE\1165SOIL-CONT.DWG

WALENTOWSKI BROTHERS TRUCKING, INC.
ROUTE 1, BOX 577
CRANDON, WISCONSIN

FIGURE 4 : ESTIMATED EXTENT OF CONTAMINATION IN SOIL

PROJECT NO.	DRAWN BY:	DATE:
1165	TAW	6/6/2001

REI
CIVIL & ENVIRONMENTAL ENGINEERING, SURVEYING

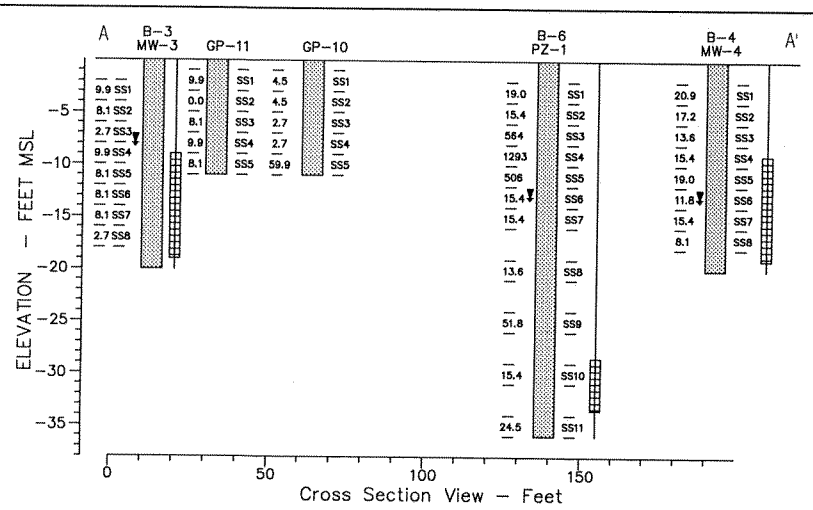

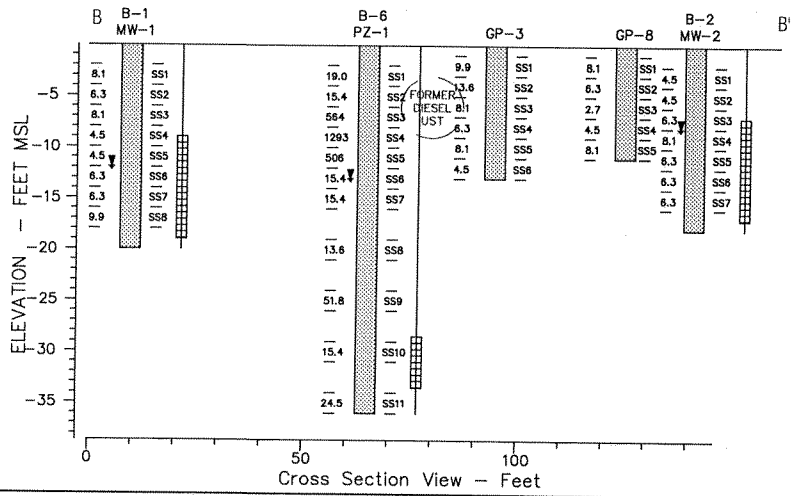

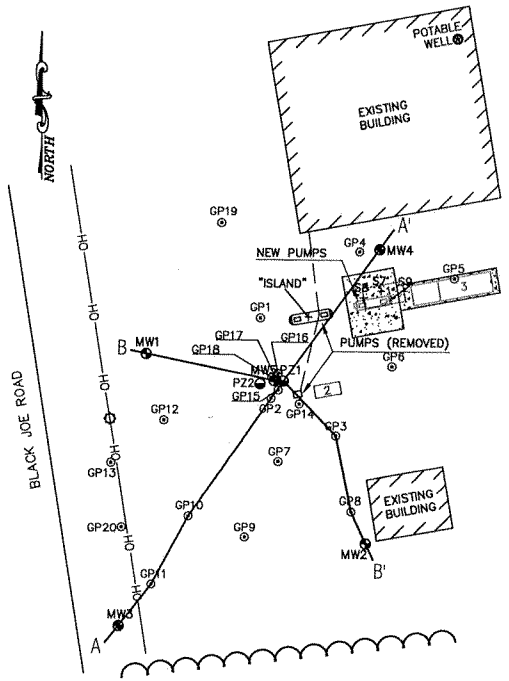

(SW) - WELL GRADED SANDS OR GRAVELLY SANDS, LITTLE OR NO FINES (NON-UNIFORM GRAIN SIZE)

J:\DRAFTING\1165WALE\1165XSEC-8.5x14.DWG

WALENTOWSKI BROSTHERS TRUCKING, INC.
ROUTE 1, BOX 577
CRANDON, WISCONSIN

FIGURE 3 : CROSS-SECTIONS

PROJECT NO.	DRAWN BY:	DATE:
1165	TAW	6/6/2001

Walentowski Brothers Trucking
2960 Black Joe Road
Crandon, WI 54520

Commerce # 54920-9629-60
WDNR BRRTS # 03-21-183077

The legal descriptions for the above referenced site provided to the WDNR by RE1 were obtained from the Forest County Register of Deeds Office. The copy of the deed along with the associated legal description is believed to be accurate and complete to the best of my knowledge.

Sandra Walentowski
Mrs. Sandra Walentowski
Responsible Party
Property Site Owner

2/24/04
Date