GIS REGISTRY INFORMATION

SITE NAME:	Forest County Hwy Dept		
BRRTS #:	03-21-000266	**FID #** (if appropriate):	
COMMERCE # (if appropriate):	54520-1822-01		
CLOSURE DATE:	September 17, 2003		
STREET ADDRESS:	701 E Glen St		
CITY:	Crandon		

SOURCE PROPERTY GPS COORDINATES (meters in WTM91 projection):	**X =** 606205		**Y =** 567119	
CONTAMINATED MEDIA:	Groundwater		Soil		Both	X
OFF-SOURCE GW CONTAMINATION >ES:	**Yes**		X	**No**	
• **IF YES, STREET ADDRESS:**	400 N Lind Avenue				
• **GPS COORDINATES** (meters in WTM91 projection):	**X =** 606195		**Y =** 567128		
OFF-SOURCE SOIL CONTAMINATION >Generic or Site-Specific RCL (SSRCL):	**Yes**		**No**	X	
• **IF YES, STREET ADDRESS 1:**					
• **GPS COORDINATES** (meters in WTM91 projection):	**X =**		**Y =**		
CONTAMINATION IN RIGHT OF WAY:	**Yes**		**No**	X	

DOCUMENTS NEEDED

Closure Letter, and any conditional closure letter issued	X
Copy of most recent deed, including legal description, for all affected properties	X
Certified survey map or relevant portion of the recorded plat map (*if referenced in the legal description*) for all affected properties	
County Parcel ID number, *if used for county*, for all affected properties	X
Location Map which outlines all properties within contaminated site boundaries on USGS topographic map or plat map in sufficient detail to permit the parcels to be located easily (8.5x14" if paper copy). If groundwater standards are exceeded, the map must also include the location of all municipal and potable wells within 1200' of the site.	X
Detailed Site Map(s) for all affected properties, showing buildings, roads, property boundaries, contaminant sources, utility lines, monitoring wells and potable wells. (8.5x14", if paper copy) This map shall also show the location of all contaminated public streets, highway and railroad rights-of-way in relation to the source property and in relation to the boundaries of groundwater contamination exceeding ch. NR 140 ESs and soil contamination exceeding ch. NR 720 generic or SSRCLs.	X
Tables of Latest Groundwater Analytical Results (no shading or cross-hatching)	X
Tables of Latest Soil Analytical Results (no shading or cross-hatching)	X
Isoconcentration map(s), *if required for site investigation (SI)* (8.5x14" if paper copy**).** The isoconcentration map should have flow direction and extent of groundwater contamination defined. **If not available, include the latest extent of contaminant plume map.**	X
GW: Table of water level elevations, with sampling dates, and free product noted if present	X
GW: Latest groundwater flow direction/monitoring well location map (should be 2 maps if maximum variation in flow direction is greater than 20 degrees)	X
SOIL: Latest horizontal extent of contamination exceeding generic or SSRCLs, with one contour	X
Geologic cross-sections, *if required for SI.* (8.5x14' if paper copy)	X
RP certified statement that legal descriptions are complete and accurate	X
Copies of off-source notification letters (if applicable)	X
Letter informing ROW owner of residual contamination (if applicable)(public, highway or railroad ROW)	
Copy of (soil or land use) deed restriction(s) or deed notice *if any required as a condition of closure*	

ENVIRONMENTAL & REGULATORY SERVICES DIVISION
BUREAU OF PECFA
P.O. Box 8044
Madison, Wisconsin 53708-8044
TDD #: (608) 264-8777
Fax #: (608) 267-1381
http://www.commerce.state.wi.us
http://www.wisconsin.gov
Jim Doyle, Governor
Cory L. Nettles, Secretary

Wisconsin
Department of Commerce

September 17, 2003

David Campbell
Forest County Highway Department
5350 County Rd. W
Crandon, WI 54520

RE: **Final Closure**

Commerce # 54520-1822-01 WDNR BRRTS # 03-21-000266
Forest County Hwy Dept, 701 E Glen St, Crandon

Dear Mr. Campbell:

The Wisconsin Department of Commerce (Commerce) has received all items required as conditions for closure of the site referenced above. This case is now listed as "closed" on the Commerce database and will be included on the Wisconsin Department of Natural Resources (WDNR) Geographic Information System (GIS) Registry of Closed Remediation Sites to address residual contamination. It is in your best interest to keep all documentation related to the environmental activities that were conducted.

If residual contamination is encountered in the future, it must be managed in accordance with all applicable State and federal regulations. If it is determined that any remaining contamination poses a threat, the case may be reopened and further investigation or remediation may be required.

Thank you for your efforts to bring this case to closure. If you have any questions, please contact me in writing at the letterhead address or by telephone at (608) 261-2515.

Sincerely,

David E. Blair
Hydrogeologist
Site Review Section

cc: Brian Wayner, Omnni Associates
Case File

TRACT TO LTS 1 & 2, BLK 9 FAIRVIEW ADD. TO CITY ALSO

170608

Document Number

STATE BAR OF WISCONSIN FORM 3 – 2000
QUIT CLAIM DEED

VOL 232 PAGE 405

REGISTER'S OFFICE
Forest County, WI
Received for record this 26th day of JANUARY A.D. 2001 at 1:45 o'clock P. M. and recorded in Vol. 232 of records on page 405
[signature]
REGISTER

Recording Area

Name and Return Address
JAMES FLANNERY
709 S PARK AVE
CRANDON, WI 54520

This Deed, made between Forest County A Municipal Corporation Grantor, and James B. Flannery Grantee.

Grantor quit claims to Grantee the following described real estate in Forest County, State of Wisconsin (if more space is needed, please attach addendum):

That part of the Southeast Quarter of the Northwest Quarter (SE 1/4 OF NW ¼), Section Twenty-nine (29), Township Thirty-six (36) North, Range Thirteen (13) East, bounded and described as follows: Beginning at the Southwest corner of Lot 1, Block 9, of the Fairview Addition to City of Crandon, thence running North to the Northwest corner of lot 2, Block 9, thence running East to the Northeast corner of lot 2, Block 9, thence running North to a point located Two Hundred Ninety-seven and 75/100 (297.75) feet North of the Southeast corner of lot 1 Block, 9,thence running North 89 degrees East a distance of Two Hundred (200) feet to an iron stake; thence running South 6 degrees 54 minutes East a distance of Two hundred Forty-one and two tenths (241.2) feet to the Northeast corner of the forest County Highway Shop as now constructed; thence running South along the East side of said County Highway Shop to the North Line of East Glen Street, thence running West along the North line of East Glen Street to the point of beginning.

Forest County retains right of entry to closure of ground contamination clean up.

Forest county will only be responsible for cleaning the site up until it can be closed with the restrictions, and that if the buyer wants the site cleaned to prestine conditions, that will be their responsibility. (see attached deed restriction)

Pt. OF 20.293613.002.001.00.00
36.020000.007.001.00.00
Parcel Identification Number (PIN)
This is not homestead property.

FEE
77.25 (2)
EXEMPT

DATA ENTRY ✓
TRACT INDEX ✓
RECORDING FEE [illegible]

Together with all appurtenant rights, title and interests.

Date this 26th day of January, 2001.

[signature]
*Erhard E. Huettl (County Board Chairman

AUTHENTICATION

Signature(s) _____ authenticated this _____ day of _____, _____.

TITLE: MEMBER STATE BAR OF WISCONSIN
(If not, _____ authorized by § 706.06, Wis. Stats.)

THIS INSTRUMENT WAS DRAFTED BY
GEORGE SCHULTZ
HIGHWAY COMMISSIONER

(Signatures may be authenticated or acknowledged. Both are not necessary.)

ACKNOWLEDGMENT

STATE OF WISCONSIN)
) ss.
FOREST County)

Personally came before me this 24th day of January, 2001 the above named Jenny to me known to be the person _____ who executed the foregoing instrument and acknowledged the same.

[signature]
Jenny Henkel
Notary Public, State of Wisconsin
My Commission is permanent. (If not, state expiration date: 10/10/08 _____.)

JENNY HENKEL NOTARY PUBLIC State of Wisconsin

*Names of persons signing in any capacity must be typed or printed below their signature.

QUIT CLAIM DEED STATE BAR OF WISCONSIN FORM No. 3 – 2000

170609
Document Number

SOIL AND GROUNDWATER USE RESTRICTION

VOL 232 PAGE 406
REGISTER'S OFFICE
Forest County, WI
Received for record this 26th day of January AD 2001 at 1:45 o'clock P M. and recorded in Vol. 232 of records on page 406-408
Paul Aschenbrenner
REGISTER

TRACT TO LTS 1/2, BLK 9; FAIRVIEW ADD to CITY ASSN

Recording Area

Name and Return Address
JAMES FLANNERY
709 S PARK AVE
CRANDON, WI 54520

Parcel Identification Number (PIN)

DATA ENTRY ✓
TRACT INDEX ✓
RECORDING FEE

Declaration of Restrictions

In Re: That part of the Southeast Quarter of the Northwest Quarter (SE 1/4 OF NW ¼), Section Twenty-nine (29), Township Thirty-six (36) North, Range Thirteen (13) East, bounded and described as follows: Beginning at the Southwest corner of Lot 1, Block 9, of the Fairview Addition to City of Crandon, thence running North to the Northwest corner of lot 2, Block 9, thence running East to the Northeast corner of lot 2, Black 9, thence running North to a point located Two Hundred Ninety-seven and 75/100 (297.75) feet North of the Southeast corner of lot 1 Block, 9,thence running North 89 degrees East a distance of Two Hundred (200) feet to an iron stake; thence running South 6 degrees 54 minutes East a distance of Two hundred Forty-one and two tenths (241.2) feet to the Northeast corner of the forest County Highway Shop as now constructed; thence running South along the East side of said County Highway Shop to the North Line of East Glen Street, thence running West along the North line of East Glen Street to the point of beginning.

STATE OF WISCONSIN)
) ss
COUNTY OF FOREST)[County where this document is signed]

WHEREAS, James B. Flannery is the owner of the above-described property.

WHEREAS, one or more petroleum discharges have occurred on this property. . Petroleum-contaminated groundwater above NR 140 enforcement standards existed on this property at the following location(s) on the following date(s): Naphthalene at 46 µg/L at MW4 on 10/18/00, and soil contamination existed on the property at the following location(s) on the following dates: TB1-5 on 11/22/99: DRO at 680 µg/L, GRO at 1700 µg/L, toluene at 2100 µg/L, xylenes at 140000 µg/L; TB2-7 on 11/22/99: DRO at 300 µg/L. [See the attached map for monitoring well and boring locations].

WHEREAS, it is the desire and intention of the property owner to impose on the property restrictions which will make it unnecessary to conduct further groundwater or soil remediation activities on the property at the present time.

WHEREAS, natural attenuation has been approved by the Department of Natural Resources to remediate groundwater contamination exceeding NR 140 groundwater standards within the boundaries of this property.

WHEREAS, construction of wells where the water quality does not comply with drinking water standards in NR 809 is restricted by NR 811 and NR 812, Wis. Adm. Code. Special well construction standards or water treatment requirements, or both, or well construction prohibitions may apply.

NOW THEREFORE, the owner hereby declares that all of the property described above is held and shall be held, conveyed or encumbered, leased, rented, used, occupied and improved subject to the following limitation and restrictions:

Structural or remedial impediments existing at the time of clean-up (limited remedial injection area of effectiveness) made complete remediation of the soil contamination on this property impracticable. If the structural impediments on this property that are described above are removed, the property owner shall conduct an investigation of the degree and extent of petroleum contamination. To the extent that contamination is found at that time, the Wisconsin Department of Natural Resources shall be immediately notified and the contamination shall be

properly remediated in accordance with applicable statutes and rules. If the currently-inaccessible contaminated soil that remains on the property is excavated in the future, it will have to be sampled and analyzed and the treatment or disposal of the soil as a solid or hazardous waste may be necessary.

Anyone who proposes to construct or reconstruct a well on this property is required to contact the Department of Natural Resources' Bureau of Drinking Water and Groundwater, or it successor agency, to determine what specific requirements are applicable, prior to constructing or reconstructing a well on this property. No well may be constructed on this property unless applicable requirements are met.

If construction is proposed on this property that will require dewatering, or if groundwater is to be otherwise extracted from this property, while this groundwater use restriction is in effect, the groundwater shall be sampled and analyzed for contaminants that were previously detected on the property and any extracted groundwater shall be managed in compliance with applicable statutes and rules.

This restriction is hereby declared to be a covenant running with the land and shall be fully binding upon all persons acquiring the above-described property whether by descent, devise, purchase or otherwise. This restriction benefits and is enforceable by the Wisconsin Department of Natural Resources, its successors or assigns. The Department, its successors or assigns, may initiate proceedings at law or in equity against any person or persons who violate or are proposing to violate this covenant, to prevent the proposed violation or to recover damages for such violation.

Any person who is or becomes owner of the property described above may request that the Wisconsin Department of Natural Resources or its successor issue a determination that one or more of the restrictions set forth in this covenant is no longer required. Upon the receipt of such a request, the Wisconsin Department of Natural Resources shall determine whether or not the restrictions contained herein can be extinguished. If the Department determines that the restrictions can be extinguished, an affidavit, attached to a copy of the Department's written determination, may be recorded to give notice that this deed restriction, or portions of this deed restriction, are no longer binding.

IN WITNESS WHEREOF, the owner of the property has executed this Declaration of Restrictions, this 26th day of January, 2001.

Signature: James B. Flannery
Printed Name: James B. Flannery

Subscribed and sworn to before me
this 26th day of January, 2001
Susan J. Miller
Notary Public, State of Wisconsin
My commission 5-5-2002

SUSAN J. MILLER NOTARY PUBLIC STATE OF WISCONSIN

This document was drafted by the Wisconsin Department of Natural Resources.

200

DOCUMENT NO.

166880

STATE BAR OF WISCONSIN FORM 5 — 1982
PERSONAL REPRESENTATIVE'S DEED

THIS SPACE RESERVED FOR RECORDING DATA

VOL. 222 PAGE 200

REGISTER'S OFFICE
Forest County, WI
Received for record this 26th day
of October A.D., 19 99
at 9:00 o'clock A M. and
recorded in Vol. 222 of records
on page 200.
Kay Swanson
Deputy REGISTER

RETURN TO Stacy M. Childers
504 E. Glen Street
Crandon, WI 54520

ROGER DALE CLINE

, as Personal Representative of the estate of
KARL A. UNGER, Forest Co. File No. 99-PR-36

("Decedent"),
for a valuable consideration conveys, without warranty, to
STACY M. CHILDERS, a single person

, Grantee,
the following described real estate in Forest County,
State of Wisconsin (hereinafter called the "Property"):

Tax Parcel No: 30.020000.009.003.00.00

Lots Three (3) and Four (4) of Block Nine (9) of Fairview Addition to the City of Crandon, said plat being part of S½ of NW¼ of Section 29, Township 36 North, Range 13 East.

TRANSFER

$ 67.50 pd
FEE

DATA ENTRY ✓
TRACT INDEX ✓
RECORDING FEE $10.00 pd

Personal Representative by this deed does convey to Grantee all of the estate and interest in the Property which the Decedent had immediately prior to Decedent's death, and all of the estate and interest in the Property which the Personal Representative has since acquired.

Dated this 22 day of October, 19 99

(SEAL)
* Personal Representative

Roger Dale Cline (SEAL)
* Roger Dale Cline
Personal Representative

AUTHENTICATION

Signature(s)

authenticated this day of, 19

*

TITLE: MEMBER STATE BAR OF WISCONSIN
(If not, authorized by § 706.06, Wis. Stats.)

THIS INSTRUMENT WAS DRAFTED BY
KENNEDY LAW OFFICE
CRANDON, WI 54520

(Signatures may be authenticated or acknowledged. Both are not necessary.)

ACKNOWLEDGMENT

STATE OF WISCONSIN } ss.
Forest County.

Personally came before me this 22 day of October, 19 99 the above named Roger Dale Cline, Personal Representative of the Estate of Karl A. Unger, Forest Co. File No. 99-PR-36 to me known to be the person who executed the foregoing instrument and acknowledge the same.

* Robert A. Kennedy, Jr.

Notary Public Forest County, Wis.
My Commission is permanent. (If not, state expiration date: xxxxxxxxxxxxxxxxxxxxxxxxxxxxxxxx)

*Names of persons signing in any capacity should be typed or printed below their signatures.

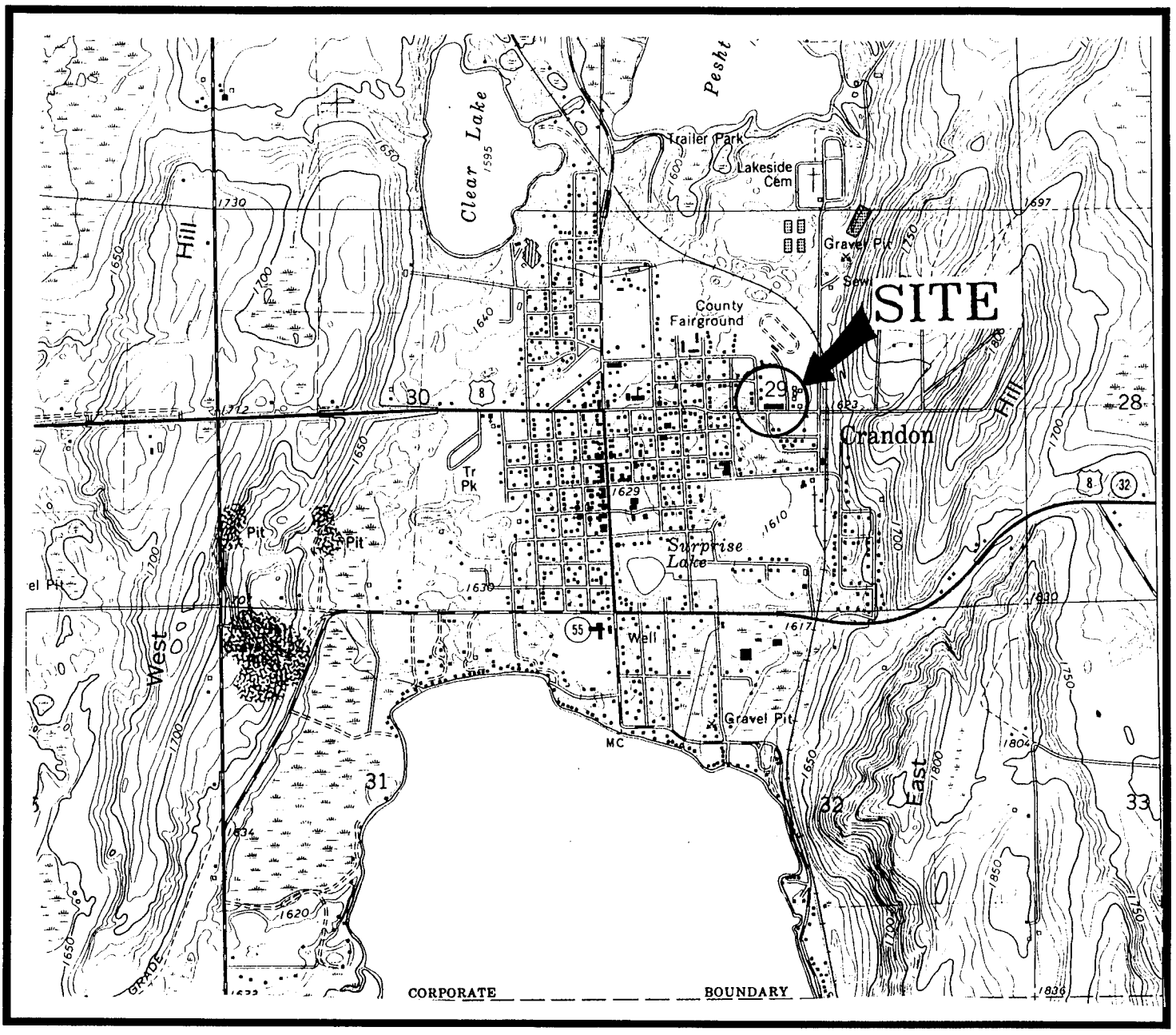

SOURCE: USGS 7.5 MINUTE TOPOGRAPHIC MAP, CRANDON, WISCONSIN QUADRANGLE, 1965 – PHOTOREVISED 1982.

WTM91 COORDINATES: 606205 567119

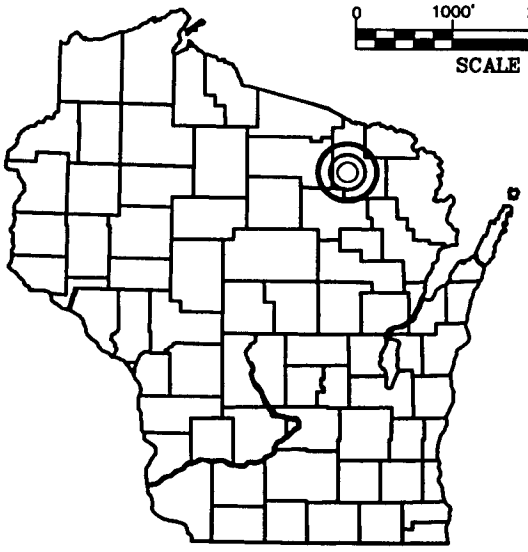

0 1000' 2000' 4000'

SCALE 1"= 2000'

N

FIGURE 1
SITE LOCATION MAP

FOREST COUNTY HIGHWAY
DEPARTMENT SHOP
701 E. GLEN STREET
CRANDON, WISCONSIN 54520

OMNI ASSOCIATES

PROJECT :	N1153A95
CAD FILE:	N1153A1.DWG
DRAWN :	DLD
REVIEWED :	
DATE :	4/24/97

ONE SYSTEMS DRIVE APPLETON, WISCONSIN 54914-1654
PHONE : (920) 735-6900 FAX : (920) 830-6100

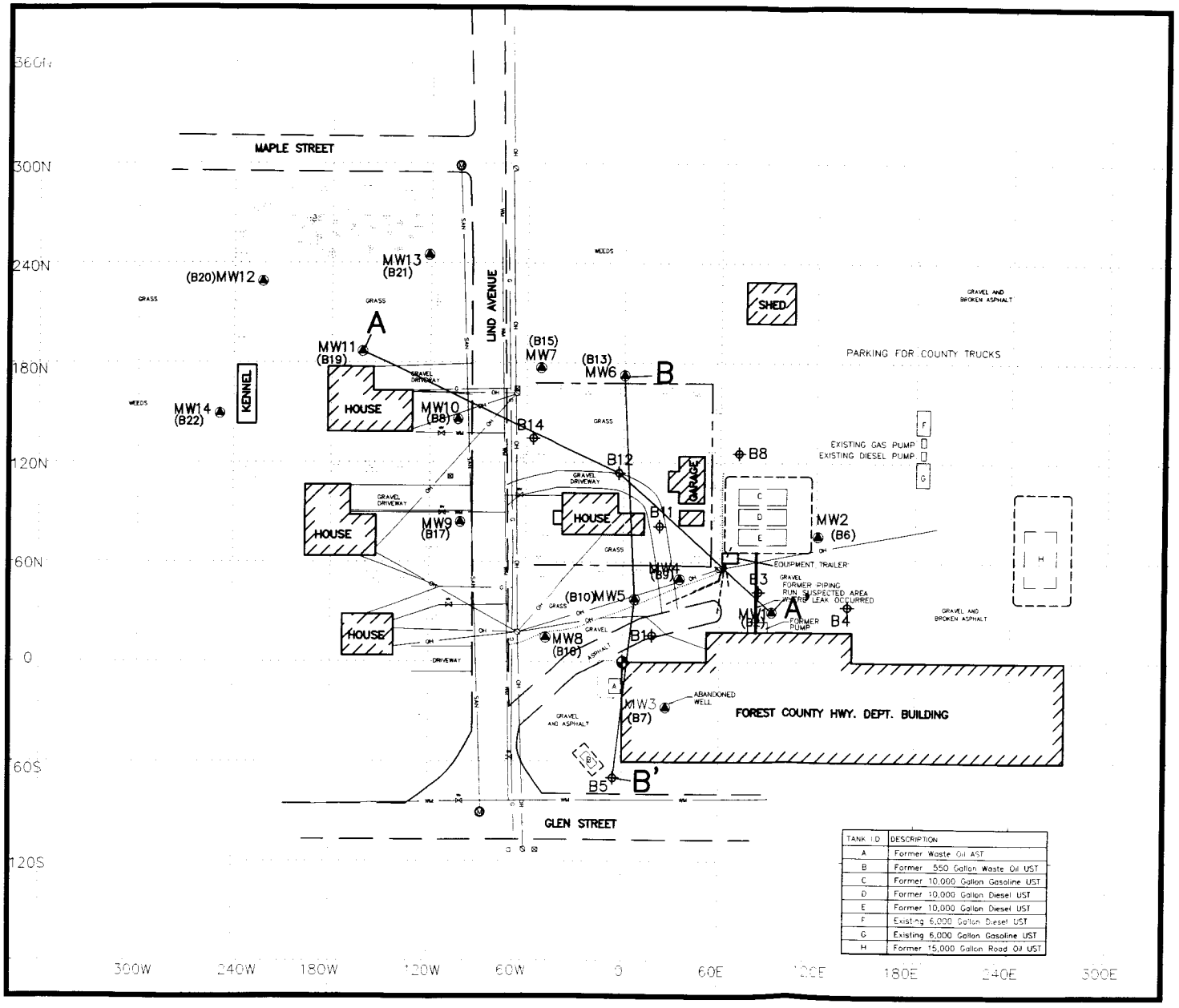

TANK I.D.	DESCRIPTION
A	Former Waste Oil AST
B	Former 550 Gallon Waste Oil UST
C	Former 10,000 Gallon Gasoline UST
D	Former 10,000 Gallon Diesel UST
E	Former 10,000 Gallon Diesel UST
F	Existing 6,000 Gallon Diesel UST
G	Existing 6,000 Gallon Gasoline UST
H	Former 15,000 Gallon Road Oil UST

0' 12' 30' 60'

SCALE: 1" = 60'

LOCAL GRID NORTH

N

LEGEND:

MW1 — Well Location and I.D. No.

B1 — Soil Boring Location and I.D. No.

A A' — Cross-Section

Utility Pole for Overhead Electrical Service

Piping Trenches

Former Tank Location

Limit of Excavation

Building Face

Approximate Property Boundary

Edge of Asphalt

Telephone Pedestal

Edge of Road

Hydrant

Overhead Electric

Sanitary Sewer and Manhole

Approximate Location of Water Main

Approximate Location of Telephone

Power Pole

Trees and Bushes

Border of Grass and Gravel

Reference Point

60N - - - Grid Line (60' interval)

FIGURE 2
SITE DETAIL MAP
(PRE-REMEDIATION)

FOREST COUNTY HIGHWAY
DEPARTMENT SHOP
701 E. GLEN STREET
CRANDON, WISCONSIN 54520

OMNI ASSOCIATES

PROJECT : N1153A95
CAD FILE: N1153A2.DWG
DRAWN : DLD
DATE : 10/4/01
LEVEL: 2

ONE SYSTEMS DRIVE APPLETON, WISCONSIN 54914-1654
PHONE (920) 735-6900 FAX (920) 832-6489

N1153A95

FOREST COUNTY GARAGE - CRANDON

TABLE 3

SUMMARY OF LABORATORY ANALYSIS GROUNDWATER SAMPLES - HISTORICAL

PARAMETER	ES	PAL	MONITORING WELL MW1																						
SAMPLE DATE	-	-	5/25/95	8/24/95	12/5/95	6/12/96	11/14/96	2/21/97	8/21/97	9/10/98	12/15/98	3/18/99	7/19/99	10/13/99	3/23/00	7/11/00	10/18/00	1/31/01	4/19/01	8/2/01	10/23/01	1/23/02	6/19/02	9/17/02	12/17/02
ANALYTICAL LABORATORY	-	-	En Chem	En Chem	NLS	NLS	NLS	NLS	NLS	U.S.	U.S.	U.S.	U.S.	U.S.	U.S.	U.S.	U.S.	U.S.	U.S.	U.S.	U.S.	U.S.	U.S.	En Chem	En Chem
DETECTED VOCs/PVOCs (µg/L)			PRE - REMEDIATION							REMEDIATION									POST - REMEDIATION						
BENZENE	5	0.5	**14**	**40**	**150**	NS	*3.8*	ND	*2.7*	**8.0**	*0.8*	NS	< 0.32	0.49	< 0.39	< 0.39	< 0.39	< 0.39	< 0.39	< 0.21	*0.5*	*0.66*	< 0.43	< 0.45	< 0.45
n-BUTYLBENZENE	-	-	22	20	NA	NS	NA	NA	NA	NA	NA	NS	NA	NA	NA	NA	NA	NA	NA	NA	NA	NA	NA	NA	NA
ETHYLBENZENE	700	140	ND	19	*150*	NS	2.0	1.1	1.8	1.1	3.7	NS	< 0.34	< 0.34	< 0.4	0.48	2.2	< 0.4	< 0.4	1.0	3.6	2.5	21	2.8	1.1
ISOPROPYLBENZENE	-	-	23	ND	NA	NS	NA	NA	NA	NA	NA	NS	NA	NA	NA	NA	NA	NA	NA	NA	NA	NA	NA	NA	NA
MTBE	60	12	ND	ND	ND	NS	ND	ND	ND	ND	ND	NS	< 0.31	< 0.31	< 0.47	< 0.47	< 0.47	< 0.47	< 0.47	< 0.46	< 0.46	< 0.46	< 0.49	< 0.43	< 0.43
NAPHTHALENE	40	8	**69**	*12*	**55**	NS	NA	6.7	*18*	6.5	1.2	NS	6.7	4.5	< 0.53	1.0	4.2	1.7	<0.53	*12*	*23*	*27*	*20*	*31*	6.7
n-PROPYLBENZENE	-	-	40	21	NA	NS	NA	NA	NA	NA	NA	NS	NA	NA	NA	NA	NA	NA	NA	NA	NA	NA	NA	NA	NA
TOLUENE	1000	200	51	110	*610*	NS	5.3	1.6	2.8	41	5.8	NS	1.0	< 0.35	< 0.37	< 0.37	1.5	< 0.37	< 0.37	3.6	5.6	14	36	14	1.1
1,2,4-TRIMETHYLBENZENE	480	96	**550**	*190*	**700**	NS	26	36	*48*	14	3.9	NS	58	10	2.4	15	39	12	0.65	*62*	50	43	*120*	*76*	6.4
1,3,5-TRIMETHYLBENZENE	combined	combined	**180**	*76*	**230**	NS	22	25	*53*	33	1.7	NS	37	21	2.7	11	34	11	<0.63	*43*	42	32	*58*	*49*	15
m,p-XYLENES	10,000	1000	400	190	*1100*	NS	16	8.0	21	53	11	NS	4.6	6	< 0.79	2	8.8	1.7	<1.4	61	56	59	140	96	4.2
o-XYLENE	combined	combined	96	61	*290*	NS	4.1	0.66	2.1	combined	combined	NS	combined	< 0.32	< 0.64	combined	4.0	< 0.64	combined	combined	combined	combined	combined	combined	13
DETECTED PAHs																									
ACENAPHTHYLENE	-	-	NA	NA	NA	NS	ND	NA	NA	NA	NA	NS	NA	NA	NA	NA	NA	NA	NA	NA	NA	NA	NA	NA	NA
METHYL-1-NAPHTHALENE	-	-	NA	NA	NA	NS	6.4	NA	NA	NA	NA	NS	NA	NA	NA	NA	NA	NA	NA	NA	NA	NA	NA	NA	NA
METHYL-2-NAPHTHALENE	-	-	NA	NA	NA	NS	6.0	NA	NA	NA	NA	NS	NA	NA	NA	NA	NA	NA	NA	NA	NA	NA	NA	NA	NA
NAPHTHALENE	40	8	NA	NA	NA	NS	7.5	NA	NA	NA	NA	NS	NA	NA	NA	NA	NA	NA	NA	NA	NA	NA	NA	NA	NA
DISSOLVED LEAD (µg/L)	15	1.5	*3.7*	NA	NA	NS	NS	NA	NA	NA	NA	NS	NA	NA	NA	NA	NA	NA	NA	NA	NA	NA	NA	NA	NA
GASOLINE RANGE ORGANICS (µg/L)	-	-	1300	NA	NA	NS	NS	NA	NA	NA	NA	NS	NA	NA	NA	NA	NA	NA	NA	NA	NA	NA	NA	NA	NA
DIESEL RANGE ORGANICS (µg/L)	-	-	3200	NA	NA	NS	NS	NA	NA	NA	NA	NS	NA	NA	NA	NA	NA	NA	NA	NA	NA	NA	NA	NA	NA

ES = enforcement standard
PAL = preventive action limit
ND = not detected
NA = not analyzed
NS = not sampled
Italics = sample concentrations detected above the preventive action limit
Bold = sample concentrations detected above the enforcement standard

NOTE: The ozone sparging system was started between the 8/21/97 and the 9/10/98 sampling events
The ozone was turned off on 5/24/00 and then biosparging (just air) began
The biosparging system was shut off on 1/31/01

F:\ENVIRON\1153A95\TABLES\HISTORY

N1153A95

FOREST COUNTY GARAGE - CRANDON

TABLE 3

SUMMARY OF LABORATORY ANALYSIS GROUNDWATER SAMPLES - HISTORICAL

PARAMETER	ES	PAL	MONITORING WELL MW2																						
SAMPLE DATE	-	-	5/25/95	8/24/95	12/5/95	6/12/96	11/14/96	2/21/97	8/21/97	9/10/98	12/15/98	3/18/99	7/19/99	10/13/99	3/23/00	7/11/00	10/18/00	1/31/01	4/19/01	8/2/01	10/23/01	1/23/02	6/19/02	9/17/02	12/17/02
ANALYTICAL LABORATORY	-	-		En Chem	NLS	NLS	NLS	NLS	NLS	U.S.	U.S.	U.S.	U.S.	U.S.	U.S.	U.S.	U.S.	U.S.	U.S.	U.S.	U.S.	U.S.	U.S.	En Chem	En Chem
DETECTED VOCs/PVOCs (µg/L)			PRE - REMEDIATION							REMEDIATION									POST - REMEDIATION						
BENZENE	5	0.5	NOT INSTALLED ON THIS EVENT	ND	ND	NS	ND	ND	ND	ND	NS	< 0.32	NS	< 0.32	NS	< 0.39	NS	< 0.39	NS	< 0.21	< 0.21	NS	NS	NS	NS
n-BUTYLBENZENE	-	-		NA	NA	NS	NA	NA	NA	NA	NS	NA	NS	NA	NS	NA	NS	NA	NS	NA	NA	NS	NS	NS	NS
ETHYLBENZENE	700	140		ND	ND	NS	ND	ND	1.3	0.4	NS	< 0.34	NS	< 0.34	NS	< 0.4	NS	< 0.4	NS	< 0.22	< 0.22	NS	NS	NS	NS
ISOPROPYLBENZENE	-	-		NA	NA	NS	NA	NA	NA	NA	NS	NA	NS	NA	NS	NA	NS	NA	NS	NA	NA	NS	NS	NS	NS
MTBE	60	12		ND	ND	NS	ND	ND	ND	ND	NS	< 0.31	NS	< 0.31	NS	< 0.47	NS	< 0.47	NS	< 0.46	< 0.46	NS	NS	NS	NS
NAPHTHALENE	40	8		ND	ND	NS	NA	ND	NA	NA	NS	NA	NS	NA	NS	NA	NS	NA	NS	NA	NA	NS	NS	NS	NS
n-PROPYLBENZENE	-	-		NA	NA	NS	NA	NA	NA	NA	NS	NA	NS	NA	NS	NA	NS	NA	NS	NA	NA	NS	NS	NS	NS
TOLUENE	1000	200		ND	ND	NS	0.42	ND	1.4	0.4	NS	< 0.35	NS	< 0.35	NS	< 0.37	NS	< 0.37	NS	< 0.41	< 0.41	NS	NS	NS	NS
1,2,4-TRIMETHYLBENZENE	480	96		ND	ND	NS	ND	ND	1.5	1	NS	< 0.35	NS	< 0.35	NS	< 0.4	NS	< 0.4	NS	< 0.26	< 0.26	NS	NS	NS	NS
1,3,5-TRIMETHYLBENZENE	combined	combined		ND	ND	NS	ND	ND	ND	0.78	NS	< 0.64	NS	< 0.64	NS	< 0.63	NS	< 0.63	NS	< 0.34	< 0.34	NS	NS	NS	NS
m,p-XYLENES	10,000	1000		ND	ND	NS	ND	ND	2.4	ND	NS	< 1	NS	< 0.66	NS	< 1.4	NS	< 0.79	NS	< 0.69	< 0.69	NS	NS	NS	NS
o-XYLENE	combined	combined		ND	ND	NS	ND	ND	2.0	ND	NS	(combined)	NS	< 0.32	NS	(combined)	NS	< 0.64	NS	(combined)	(combined)	NS	NS	NS	NS
DETECTED PAHs																									
ACENAPHTHYLENE	-	-		NA	NA	NS	ND	NA	NA	NA	NS	NA	NS	NA	NS	NA	NS	NA	NS	NA	NA	NS	NS	NS	NS
METHYL-1-NAPHTHALENE	-	-		NA	NA	NS	ND	NA	NA	NA	NS	NA	NS	NA	NS	NA	NS	NA	NS	NA	NA	NS	NS	NS	NS
METHYL-2-NAPHTHALENE	-	-		NA	NA	NS	ND	NA	NA	NA	NS	NA	NS	NA	NS	NA	NS	NA	NS	NA	NA	NS	NS	NS	NS
NAPHTHALENE	40	8		NA	NA	NS	ND	NA	NA	NA	NS	NA	NS	NA	NS	NA	NS	NA	NS	NA	NA	NS	NS	NS	NS
DISSOLVED LEAD (µg/L)	15	1.5		ND	NA	NS	NA	NA	NA	NA	NS	NA	NS	NA	NS	NA	NS	NA	NS	NA	NA	NS	NS	NS	NS
GASOLINE RANGE ORGANICS (µg/L)	-	-		2400	NA	NS	NA	NA	NA	NA	NS	NA	NS	NA	NS	NA	NS	NA	NS	NA	NA	NS	NS	NS	NS
DIESEL RANGE ORGANICS (µg/L)	-	-		2500	NA	NS	NA	NA	NA	NA	NS	NA	NS	NA	NS	NA	NS	NA	NS	NA	NA	NS	NS	NS	NS

ES = enforcement standard
PAL = preventive action limit
ND = not detected
NA = not analyzed
NS = not sampled
Italics = sample concentrations detected above the preventive action limit
Bold = sample concentrations detected above the enforcement standard

NOTE: The ozone sparging system was started between the 8/21/97 and the 9/10/98 sampling events
The ozone was turned off on 5/24/00 and then biosparging (just air) began
The biosparging system was shut off on 1/31/01

F:\ENVIRON\1153A95\TABLE\N1HISTORY

N1153A95
FOREST COUNTY GARAGE - CRANDON

TABLE 3
SUMMARY OF LABORATORY ANALYSIS
GROUNDWATER SAMPLES - HISTORICAL

PARAMETER	ES	PAL	MONITORING WELL MW3							
SAMPLE DATE	-	-	5/25/95	8/24/95	12/5/95	6/12/96	11/14/96	2/21/97	8/21/97	9/10/98
ANALYTICAL LABORATORY	-	-		En Chem	NLS	NLS	NLS	NLS	NLS	THIS WELL HAS BEEN ABANDONED
DETECTED VOCs/PVOCs (µg/L)			PRE - REMEDIATION							
BENZENE	5	0.5	NOT INSTALLED ON THIS EVENT	ND	ND	NS	NS	ND	NS	
n-BUTYLBENZENE	-	-		ND	NA	NS	NS	NA	NS	
ETHYLBENZENE	700	140		ND	ND	NS	NS	ND	NS	
ISOPROPYLBENZENE	-	-		ND	NA	NS	NS	NA	NS	
MTBE	60	12		ND	ND	NS	NS	ND	NS	
NAPHTHALENE	40	8		ND	NA	NS	NS	ND	NS	
n-PROPYLBENZENE	-	-		ND	NA	NS	NS	NA	NS	
TOLUENE	1000	200		ND	ND	NS	NS	ND	NS	
1,2,4-TRIMETHYLBENZENE	480 combined	96 combined		ND	ND	NS	NS	ND	NS	
1,3,5-TRIMETHYLBENZENE				ND	ND	NS	NS	ND	NS	
m,p-XYLENES	10,000 combined	1000 combined		ND	ND	NS	NS	ND	NS	
o-XYLENE				ND	ND	NS	NS	ND	NS	
DETECTED PAHs										
ACENAPHTHYLENE	-	-		NA	NA	NS	NS	NA	NS	
METHYL-1-NAPHTHALENE	-	-		NA	NA	NS	NS	NA	NS	
METHYL-2-NAPHTHALENE	-	-		NA	NA	NS	NS	NA	NS	
NAPHTHALENE	40	8		NA	NA	NS	NS	NA	NS	
DISSOLVED LEAD (µg/L)	15	1.5		ND	NA	NS	NS	NA	NS	
GASOLINE RANGE ORGANICS (µg/L)	-	-		ND	NA	NS	NS	NA	NS	
DIESEL RANGE ORGANICS (µg/L)	-	-		ND	NA	NS	NS	NA	NS	

ES = enforcement standard
PAL = preventive action limit
ND = not detected
NA = not analyzed
NS = not sampled
Italics = sample concentrations detected above the preventive action limit
Bold = sample concentrations detected above the enforcement standard

NOTE: The ozone sparging system was started between the 8/21/97 and the 9/10/98 sampling events
The ozone was turned off on 5/24/00 and then biosparging (just air) began
The biosparging system was shut off on 1/31/01

F:\ENVIRON\1153A95\TABLES\HISTORY

N1153A95

FOREST COUNTY GARAGE - CRANDON

TABLE 3

SUMMARY OF LABORATORY ANALYSIS GROUNDWATER SAMPLES - HISTORICAL

PARAMETER	ES	PAL	MONITORING WELL MW4																						
SAMPLE DATE	-	-	5/25/95	8/24/95	12/5/95	6/12/96	11/14/96	2/21/97	8/21/97	9/10/98	12/15/98	3/18/99	7/19/99	10/13/99	3/23/00	7/11/00	10/18/00	1/31/01	4/19/01	8/2/01	10/23/01	1/23/02	6/19/02	9/17/02	12/17/02
ANALYTICAL LABORATORY	-	-		En Chem	NLS	NLS	NLS	NLS	NLS	U.S.	U.S.	U.S.	U.S.	U.S.	U.S.	U.S.	U.S.	U.S.	U.S.	U.S.	U.S.	U.S.	U.S.	En Chem	En Chem
DETECTED VOCs/PVOCs (µg/L)				PRE - REMEDIATION						REMEDIATION									POST - REMEDIATION						
BENZENE	5	0.5	NOT INSTALLED ON THIS EVENT	**1300**	NS	NS	**880**	**200**	**270**	**33**	**33**	**14**	**12**	< 3.2	< 3.9	**13**	< 3.9	< 3.9	**5.2**	< 1.1	< 1.1	< 2.1	*0.76*	< 1.8	< 2.2
n-BUTYLBENZENE	-	-		ND	NS	NS	NA	NA	NA	NA	NA	NA	NA	NA	NA	NA	NA	NA	NA	NA	NA	NA	NA	NA	NA
ETHYLBENZENE	700	140		**1200**	NS	NS	**1800**	**1000**	**1100**	*290*	**760**	*530*	*290*	*500*	*550*	*280*	30	12	*380*	110	*620*	*550*	8.1	*270*	*330*
ISOPROPYLBENZENE	-	-		ND	NS	NS	NA	NA	NA	NA	NA	NA	NA	NA	NA	NA	NA	NA	NA	NA	NA	NA	NA	NA	NA
MTBE	60	12		ND	NS	NS	ND	ND	ND	ND	ND	< 0.31	< 0.31	< 3.1	< 4.7	< 4.7	< 4.7	< 0.47	<2.4	<2.3	<2.3	< 4.6	< 0.49	< 1.7	*24*
NAPHTHALENE	40	8		**340**	NS	NS	NA	**220**	**430**	**86**	**290**	**290**	**120**	**140**	**41**	*24*	**46**	*24*	**150**	*33*	**200**	**190**	*11*	**41**	**230**
n-PROPYLBENZENE	-	-		110	NS	NS	NA	NA	NA	NA	NA	NA	NA	NA	NA	NA	NA	NA	NA	NA	NA	NA	NA	NA	NA
TOLUENE	1000	200		**8300**	NS	NS	**8700**	**4300**	**3600**	*320*	**1000**	*490*	*710*	*750*	*450*	**1000**	4.3	7.4	*290*	34	**1000**	*410*	1.9	23	100
1,2,4-TRIMETHYLBENZENE	480	96		**1100**	NS	NS	**1800**	**1000**	**1100**	*330*	**1000**	**1200**	*320*	**510**	*100*	*100*	*250*	44	**550**	*130*	**490**	**610**	38	*330*	**1100**
1,3,5-TRIMETHYLBENZENE	combined	combined		**290**	NS	NS	**540**	**280**	**370**	*100*	**260**	**330**	*83*	**240**	*41*	*35*	*110*	11	**160**	*39*	**55**	**34**	9.0	*< 3.8*	**14**
m,p-XYLENES	10,000	1000		*3800*	NS	NS	*6200*	*3100*	*3900*	*1000*	*2500*	*2200*	*1100*	*1800*	*1000*	840	110	14	920	210	*2100*	*1400*	21	*930*	*810*
o-XYLENE	combined	combined		*1500*	NS	NS	*1800*	*990*	*1000*	combined	combined	combined	combined	*530*	*320*	combined	63	5.7	combined	combined	combined	combined	combined	*220*	*360*
DETECTED PAHs																									
ACENAPHTHYLENE	-	-		NA	NS	NS	49	NA	NA	NA	NA	NA	NA	NA	NA	NA	NA	NA	NA	NA	NA	NA	NA	NA	NA
METHYL-1-NAPHTHALENE	-	-		NA	NS	NS	180	NA	NA	NA	NA	NA	NA	NA	NA	NA	NA	NA	NA	NA	NA	NA	NA	NA	NA
METHYL-2-NAPHTHALENE	-	-		NA	NS	NS	190	NA	NA	NA	NA	NA	NA	NA	NA	NA	NA	NA	NA	NA	NA	NA	NA	NA	NA
NAPHTHALENE	40	8		NA	NS	NS	**540**	NA	NA	NA	NA	NA	NA	NA	NA	NA	NA	NA	NA	NA	NA	NA	NA	NA	NA
DISSOLVED LEAD (µg/L)	15	1.5		*3.2*	NS	NS	NA	NA	NA	NA	NA	NA	NA	NA	NA	NA	NA	NA	NA	NA	NA	NA	NA	NA	NA
GASOLINE RANGE ORGANICS (µg/L)	-	-		21000	NS	NS	NA	NA	NA	NA	NA	NA	NA	NA	NA	NA	NA	NA	NA	NA	NA	NA	NA	NA	NA
DIESEL RANGE ORGANICS (µg/L)	-	-		2100	NS	NS	NA	NA	NA	NA	NA	NA	NA	NA	NA	NA	NA	NA	NA	NA	NA	NA	NA	NA	NA

ES = enforcement standard
PAL = preventive action limit
ND = not detected
NA = not analyzed
NS = not sampled
Italics = sample concentrations detected above the preventive action limit
Bold = sample concentrations detected above the enforcement standard

NOTE: The ozone sparging system was started between the 8/21/97 and the 9/10/98 sampling events
The ozone was turned off on 5/24/00 and then biosparging (just air) began
The biosparging system was shut off on 1/31/01

P:\ENVIRON\1153A95\TABLE\HISTORY

N1153A95

FOREST COUNTY GARAGE - CRANDON

TABLE 3

SUMMARY OF LABORATORY ANALYSIS GROUNDWATER SAMPLES - HISTORICAL

PARAMETER	ES	PAL	MONITORING WELL MW5																						
SAMPLE DATE	-	-	5/25/95	8/24/95	12/5/95	6/12/96	11/14/96	2/21/97	8/21/97	9/10/98	12/15/98	3/18/99	7/19/99	10/13/99	3/23/00	7/11/00	10/18/00	1/31/01	4/19/01	8/2/01	10/23/01	1/23/02	6/19/02	9/17/02	12/17/02
ANALYTICAL LABORATORY	-	-		En Chem	NLS	NLS	NLS	NLS	NLS	U.S.	U.S.	U.S.	U.S.	U.S.	U.S.	U.S.	U.S.	U.S.	U.S.	U.S.	U.S.	U.S.	U.S.	En Chem	En Chem
DETECTED VOCs/PVOCs (µg/L)			PRE - REMEDIATION							REMEDIATION									POST - REMEDIATION						
BENZENE	5	0.5	NOT INSTALLED ON THIS EVENT	**140**	NS	NS	ND	**81**	*1.1*	**13**	**12**	**9.4**	< 0.32	< 0.32	< 0.39	< 0.39	< 0.39	< 0.39	< 0.39	< 0.21	< 0.21	< 0.21	< 0.43	< 0.45	< 0.45
n-BUTYLBENZENE	-	-		1.7	NS	NS	NA	NA	NA	NA	NA	NA	NA	NA	NA	NA	NA	NA	NA	NA	NA	NA	NA	NA	NA
ETHYLBENZENE	700	140		ND	NS	NS	ND	9.9	3.4	*150*	71	*310*	< 0.34	< 0.34	< 0.4	< 0.4	< 0.4	< 0.4	< 0.4	< 0.22	< 0.22	< 0.22	< 0.49	< 0.82	< 0.82
ISOPROPYLBENZENE	-	-		4.5	NS	NS	NA	NA	NA	NA	NA	NA	NA	NA	NA	NA	NA	NA	NA	NA	NA	NA	NA	NA	NA
MTBE	60	12		1.2	NS	NS	ND	ND	ND	ND	ND	< 3.1	< 0.31	< 0.31	< 0.47	< 0.47	< 0.47	< 0.47	< 0.47	< 0.46	< 0.46	< 0.46	< 0.49	< 0.43	< 0.43
NAPHTHALENE	40	8		2.6	NS	NS	ND	**97**	2.1	NA	NA	NA	< 0.88	< 0.88	< 0.53	< 0.53	< 0.53	< 0.53	< 0.53	NA	NA	NA	< 1.4	NA	NA
n-PROPYLBENZENE	-	-		2.3	NS	NS	NA	NA	NA	NA	NA	NA	NA	NA	NA	NA	NA	NA	NA	NA	NA	NA	NA	NA	NA
TOLUENE	1000	200		5.5	NS	NS	0.40	49	10	54	4.9	60	< 0.35	< 0.35	< 0.37	< 0.37	< 0.37	< 0.37	< 0.37	< 0.41	< 0.41	< 0.41	< 0.63	< 0.68	< 0.68
1,2,4-TRIMETHYLBENZENE	480	96		18	NS	NS	ND	*200*	2.8	**450**	*42*	**470**	0.49	< 0.35	< 0.4	< 0.4	< 0.4	< 0.4	< 0.4	< 0.26	< 0.26	< 0.26	0.79	< 0.94	< 0.94
1,3,5-TRIMETHYLBENZENE	combined	combined		17	NS	NS	ND	*200*	1.4	**250**	*100*	**290**	< 0.64	< 0.64	< 0.63	< 0.63	< 0.63	< 0.63	< 0.63	< 0.34	< 0.34	< 0.34	< 0.72	< 0.92	< 0.92
m,p-XYLENES	10,000	1000		45	NS	NS	ND	160	10	560	100	600	< 1	< 0.66	< 0.79	< 1.4	< 0.79	< 0.79	<1.4	< 0.69	< 0.69	< 0.69	< 1.5	< 1.7	< 1.7
o-XYLENE	combined	combined		2.5	NS	NS	ND	27	3.8	combined	combined	combined	combined	< 0.32	< 0.64	combined	< 0.64	< 0.64	combined	combined	combined	combined	combined	< 0.77	< 0.77
DETECTED PAHs																									
ACENAPHTHYLENE	-	-		NA	NS	NS	NA	NA	NA	NA	NA	NA	NA	NA	NA	NA	NA	NA	NA	NA	NA	NA	NA	NA	NA
METHYL-1-NAPHTHALENE	-	-		NA	NS	NS	NA	NA	NA	NA	NA	NA	NA	NA	NA	NA	NA	NA	NA	NA	NA	NA	NA	NA	NA
METHYL-2-NAPHTHALENE	-	-		NA	NS	NS	NA	NA	NA	NA	NA	NA	NA	NA	NA	NA	NA	NA	NA	NA	NA	NA	NA	NA	NA
NAPHTHALENE	40	8		NA	NS	NS	NA	NA	NA	NA	NA	NA	NA	NA	NA	NA	NA	NA	NA	NA	NA	NA	NA	NA	NA
DISSOLVED LEAD (µg/L)	15	1.5		ND	NS	NS	NA	NA	NA	NA	NA	NA	NA	NA	NA	NA	NA	NA	NA	NA	NA	NA	NA	NA	NA
GASOLINE RANGE ORGANICS (µg/L)	-	-		470	NS	NS	NA	NA	NA	NA	NA	NA	NA	NA	NA	NA	NA	NA	NA	NA	NA	NA	NA	NA	NA
DIESEL RANGE ORGANICS (µg/L)	-	-		360	NS	NS	NA	NA	NA	NA	NA	NA	NA	NA	NA	NA	NA	NA	NA	NA	NA	NA	NA	NA	NA

ES = enforcement standard
PAL = preventive action limit
ND = not detected
NS = not sampled
NA = not analyzed
Italics = sample concentration detected above the preventive action limit
Bold = sample concentrations detected above the enforcement standard

NOTE: The ozone sparging system was started between the 8/21/97 and the 9/10/98 sampling events
The ozone was turned off on 5/24/00 and then biosparging (just air) began
The biosparging system was shut off on 1/31/01

F:\ENVIRON\1153A95\TABLES\HISTORY

N1153A95

FOREST COUNTY GARAGE - CRANDON

TABLE 3

SUMMARY OF LABORATORY ANALYSIS GROUNDWATER SAMPLES - HISTORICAL

PARAMETER	ES	PAL	MONITORING WELL MW6																						
SAMPLE DATE	-	-	5/25/95	8/24/95	12/5/95	6/12/96	11/14/96	2/21/97	8/21/97	9/10/98	12/15/98	3/18/99	7/19/99	10/13/99	3/23/00	7/11/00	10/18/00	1/31/01	4/19/01	8/2/01	10/23/01	1/23/02	6/19/02	9/17/02	12/17/02
ANALYTICAL LABORATORY	-	-		En Chem	NLS	NLS	NLS	NLS	NLS	U.S.	U.S.	U.S.	U.S.	U.S.	U.S.	U.S.	U.S.	U.S.	U.S.	U.S.	U.S.	U.S.	U.S.	En Chem	En Chem
DETECTED VOCs/PVOCs (µg/L)			PRE - REMEDIATION							REMEDIATION									POST - REMEDIATION						
BENZENE	5	0.5	NOT INSTALLED ON THIS EVENT	ND	ND	NS	ND	ND	ND	ND	NS	< 0.32	NS	< 0.32	NS	< 0.39	NS	NS	NS	< 0.21	NS	NS	NS	NS	NS
n-BUTYLBENZENE	-	-		ND	NA	NS	NA	NA	NA	NA	NS	NA	NS	NA	NS	NA	NS	NS	NS	NA	NS	NS	NS	NS	NS
ETHYLBENZENE	700	140		ND	ND	NS	ND	ND	ND	ND	NS	< 0.34	NS	< 0.34	NS	< 0.4	NS	NS	NS	< 0.22	NS	NS	NS	NS	NS
ISOPROPYLBENZENE	-	-		ND	NA	NS	NA	NA	NA	NA	NS	NA	NS	NA	NS	NA	NS	NS	NS	NA	NS	NS	NS	NS	NS
MTBE	60	12		ND	ND	NS	ND	ND	ND	ND	NS	< 0.31	NS	< 0.31	NS	< 0.47	NS	NS	NS	< 0.46	NS	NS	NS	NS	NS
NAPHTHALENE	40	8		ND	NA	NS	NA	ND	ND	NA	NS	NA	NS	NA	NS	NA	NS	NS	NS	NA	NS	NS	NS	NS	NS
n-PROPYLBENZENE	-	-		ND	NA	NS	NA	NA	NA	NA	NS	NA	NS	NA	NS	NA	NS	NS	NS	NA	NS	NS	NS	NS	NS
TOLUENE	1000	200		ND	ND	NS	0.39	ND	ND	ND	NS	< 0.35	NS	< 0.35	NS	< 0.37	NS	NS	NS	< 0.41	NS	NS	NS	NS	NS
1,2,4-TRIMETHYLBENZENE	480 combined	96 combined		ND	ND	NS	ND	ND	ND	ND	NS	< 0.35	NS	< 0.35	NS	< 0.4	NS	NS	NS	< 0.26	NS	NS	NS	NS	NS
1,3,5-TRIMETHYLBENZENE				ND	ND	NS	ND	ND	ND	ND	NS	< 0.64	NS	< 0.64	NS	< 0.63	NS	NS	NS	< 0.34	NS	NS	NS	NS	NS
m,p-XYLENES	10,000 combined	1000 combined		ND	ND	NS	ND	ND	ND	ND	NS	< 1	NS	< 0.66	NS	< 1.4	NS	NS	NS	< 0.69	NS	NS	NS	NS	NS
o-XYLENE				ND	ND	NS	ND	ND	ND	ND	NS	(combined)	NS	< 0.32	NS	(combined)	NS	NS	NS	combined	NS	NS	NS	NS	NS
DETECTED PAHs																									
ACENAPHTHYLENE	-	-		NA	NA	NS	NA	NA	NA	NA	NS	NA	NS	NA	NS	NA	NS	NS	NS	NA	NS	NS	NS	NS	NS
METHYL-1-NAPHTHALENE	-	-		NA	NA	NS	NA	NA	NA	NA	NS	NA	NS	NA	NS	NA	NS	NS	NS	NA	NS	NS	NS	NS	NS
METHYL-2-NAPHTHALENE	-	-		NA	NA	NS	NA	NA	NA	NA	NS	NA	NS	NA	NS	NA	NS	NS	NS	NA	NS	NS	NS	NS	NS
NAPHTHALENE	40	8		NA	NA	NS	NA	NA	NA	NA	NS	NA	NS	NA	NS	NA	NS	NS	NS	NA	NS	NS	NS	NS	NS
DISSOLVED LEAD (µg/L)	15	1.5		ND	NA	NS	NA	NA	NA	NA	NS	NA	NS	NA	NS	NA	NS	NS	NS	NA	NS	NS	NS	NS	NS
GASOLINE RANGE ORGANICS (µg/L)	-	-		ND	NA	NS	NA	NA	NA	NA	NS	NA	NS	NA	NS	NA	NS	NS	NS	NA	NS	NS	NS	NS	NS
DIESEL RANGE ORGANICS (µg/L)	-	-		ND	NA	NS	NA	NA	NA	NA	NS	NA	NS	NA	NS	NA	NS	NS	NS	NA	NS	NS	NS	NS	NS

ES = enforcement standard
PAL = preventive action limit
ND = not detected
NS = not sampled
NA = not analyzed
Italics = sample concentration detected above the preventive action limit
Bold = sample concentrations detected above the enforcement standard

NOTE: The ozone sparging system was started between the 8/21/97 and the 9/10/98 sampling events
The ozone was turned off on 5/24/00 and then biosparging (just air) began
The biosparging system was shut off on 1/31/01

F:\ENVIRON\1153A95\TABLE\N\HISTORY

N1153A95

FOREST COUNTY GARAGE - CRANDON

TABLE 3

SUMMARY OF LABORATORY ANALYSIS GROUNDWATER SAMPLES - HISTORICAL

PARAMETER	ES	PAL	MONITORING WELL MW7																						
SAMPLE DATE	-	-	5/25/95	8/24/95	12/5/95	6/12/96	11/14/96	2/21/97	8/21/97	9/10/98	12/15/98	3/18/99	7/19/99	10/13/99	3/23/00	7/11/00	10/18/00	1/31/01	4/19/01	8/2/01	10/23/01	1/23/02	6/19/02	9/17/02	12/17/02
ANALYTICAL LABORATORY	-	-		En Chem	NLS	NLS	NLS	NLS	NLS	U.S.	U.S.	U.S.	U.S.	U.S.	U.S.	U.S.	U.S.	U.S.	U.S.	U.S.	U.S.	U.S.	U.S.	En Chem	En Chem
DETECTED VOCs/PVOCs (µg/L)			PRE - REMEDIATION							REMEDIATION									POST - REMEDIATION						
BENZENE	5	0.5	NOT INSTALLED ON THIS EVENT	ND	ND	NS	ND	ND	ND	ND	NS	< 0.32	NS	< 0.32	NS	< 0.39	NS	NS	NS	< 0.21	NS	NS	NS	NS	NS
n-BUTYLBENZENE	-	-		ND	NA	NS	NA	NA	NA	NA	NS	NA	NS	NA	NS	NA	NS	NS	NS	NA	NS	NS	NS	NS	NS
ETHYLBENZENE	700	140		ND	ND	NS	ND	ND	1.3	ND	NS	< 0.34	NS	< 0.34	NS	< 0.4	NS	NS	NS	< 0.22	NS	NS	NS	NS	NS
ISOPROPYLBENZENE	-	-		ND	NA	NS	NA	NA	NA	NA	NS	NA	NS	NA	NS	NA	NS	NS	NS	NA	NS	NS	NS	NS	NS
MTBE	60	12		ND	ND	NS	ND	ND	ND	ND	NS	< 0.31	NS	< 0.31	NS	< 0.47	NS	NS	NS	< 0.46	NS	NS	NS	NS	NS
NAPHTHALENE	40	8		ND	NA	NS	NA	ND	NA	NA	NS	NA	NS	NA	NS	NA	NS	NS	NS	NA	NS	NS	NS	NS	NS
n-PROPYLBENZENE	-	-		ND	NA	NS	NA	NA	NA	NA	NS	NA	NS	NA	NS	NA	NS	NS	NS	NA	NS	NS	NS	NS	NS
TOLUENE	1000	200		ND	ND	NS	ND	ND	1.6	ND	NS	< 0.35	NS	< 0.35	NS	< 0.37	NS	NS	NS	< 0.41	NS	NS	NS	NS	NS
1,2,4-TRIMETHYLBENZENE	480	96		ND	ND	NS	ND	ND	1.6	ND	NS	< 0.35	NS	< 0.35	NS	< 0.4	NS	NS	NS	< 0.26	NS	NS	NS	NS	NS
1,3,5-TRIMETHYLBENZENE	combined	combined		ND	ND	NS	ND	ND	1.1	ND	NS	< 0.64	NS	< 0.64	NS	< 0.63	NS	NS	NS	< 0.34	NS	NS	NS	NS	NS
m,p-XYLENES	10,000	1000		ND	ND	NS	ND	ND	2.7	ND	NS	< 1	NS	< 0.66	NS	< 1.4	NS	NS	NS	< 0.69	NS	NS	NS	NS	NS
o-XYLENE	combined	combined		ND	ND	NS	ND	ND	1.6	ND	NS	(combined)	NS	< 0.32	NS	(combined)	NS	NS	NS	combined	NS	NS	NS	NS	NS
DETECTED PAHs																									
ACENAPHTHYLENE	-	-		NA	NA	NS	NA	NA	NA	NA	NS	NA	NS	NA	NS	NA	NS	NS	NS	NA	NS	NS	NS	NS	NS
METHYL-1-NAPHTHALENE	-	-		NA	NA	NS	NA	NA	NA	NA	NS	NA	NS	NA	NS	NA	NS	NS	NS	NA	NS	NS	NS	NS	NS
METHYL-2-NAPHTHALENE	-	-		NA	NA	NS	NA	NA	NA	NA	NS	NA	NS	NA	NS	NA	NS	NS	NS	NA	NS	NS	NS	NS	NS
NAPHTHALENE	40	8		NA	NA	NS	NA	NA	NA	NA	NS	NA	NS	NA	NS	NA	NS	NS	NS	NA	NS	NS	NS	NS	NS
DISSOLVED LEAD (µg/L)	15	1.5		*2.0*	NA	NS	NA	NA	NA	NA	NS	NA	NS	NA	NS	NA	NS	NS	NS	NA	NS	NS	NS	NS	NS
GASOLINE RANGE ORGANICS (µg/L)	-	-		ND	NA	NS	NA	NA	NA	NA	NS	NA	NS	NA	NS	NA	NS	NS	NS	NA	NS	NS	NS	NS	NS
DIESEL RANGE ORGANICS (µg/L)	-	-		ND	NA	NS	NA	NA	NA	NA	NS	NA	NS	NA	NS	NA	NS	NS	NS	NA	NS	NS	NS	NS	NS

ES = enforcement standard
PAL = preventive action limit
ND = not detected
NA = not analyzed
NS = not sampled
Italics = sample concentration detected above the preventive action limit
Bold = sample concentrations detected above the enforcement standard

NOTE: The ozone sparging system was started between the 8/21/97 and the 9/10/98 sampling events
The ozone was turned off on 5/24/00 and then biosparging (just air) began
The biosparging system was shut off on 1/31/01

F:\ENVIRON\1153A95\TABLE3HISTORY

N1153A95

FOREST COUNTY GARAGE - CRANDON

TABLE 3

SUMMARY OF LABORATORY ANALYSIS GROUNDWATER SAMPLES - HISTORICAL

PARAMETER	ES	PAL	MONITORING WELL MW8																							
SAMPLE DATE	-	-	5/25/95	8/24/95	12/5/95	6/12/96	11/14/96	2/21/97	8/21/97	9/10/98	12/15/98	3/18/99	7/19/99	10/13/99	3/23/00	7/11/00	10/18/00	1/31/01	4/19/01	8/2/01	10/23/01	1/23/02	6/19/02	9/17/02	12/17/02
ANALYTICAL LABORATORY	-	-			NLS	NLS	NLS	NLS	NLS	U.S.	U.S.	U.S.	U.S.	U.S.	U.S.	U.S.	U.S.	U.S.	U.S.	U.S.	U.S.	U.S.	U.S.	En Chem	En Chem
DETECTED VOCs/PVOCs (µg/L)			PRE - REMEDIATION							REMEDIATION									POST - REMEDIATION						
BENZENE	5	0.5	NOT INSTALLED ON THIS EVENT	NOT INSTALLED ON THIS EVENT	ND	NS	ND	NS	ND	NS	NS	NS	< 0.32	NS	NS	< 0.39	NS	NS	NS	< 0.21	NS	NS	NS	NS	NS
n-BUTYLBENZENE	-	-			ND	NS	NA	NS	NA	NS	NS	NS	NA	NS	NS	NA	NS	NS	NS	NA	NS	NS	NS	NS	NS
ETHYLBENZENE	700	140			ND	NS	ND	NS	ND	NS	NS	NS	< 0.34	NS	NS	< 0.4	NS	NS	NS	< 0.22	NS	NS	NS	NS	NS
ISOPROPYLBENZENE	-	-			ND	NS	NA	NS	NA	NS	NS	NS	NA	NS	NS	NA	NS	NS	NS	NA	NS	NS	NS	NS	NS
MTBE	60	12			ND	NS	ND	NS	ND	NS	NS	NS	< 0.31	NS	NS	< 0.47	NS	NS	NS	< 0.46	NS	NS	NS	NS	NS
NAPHTHALENE	40	8			ND	NS	NA	NS	NA	NS	NS	NS	NA	NS	NS	NA	NS	NS	NS	NA	NS	NS	NS	NS	NS
n-PROPYLBENZENE	-	-			ND	NS	NA	NS	NA	NS	NS	NS	NA	NS	NS	NA	NS	NS	NS	NA	NS	NS	NS	NS	NS
TOLUENE	1000	200			ND	NS	ND	NS	1.3	NS	NS	NS	< 0.35	NS	NS	< 0.37	NS	NS	NS	< 0.41	NS	NS	NS	NS	NS
1,2,4-TRIMETHYLBENZENE	480	96			ND	NS	ND	NS	1.4	NS	NS	NS	< 0.35	NS	NS	< 0.4	NS	NS	NS	< 0.26	NS	NS	NS	NS	NS
1,3,5-TRIMETHYLBENZENE	combined	combined			ND	NS	ND	NS	ND	NS	NS	NS	< 0.64	NS	NS	< 0.63	NS	NS	NS	< 0.34	NS	NS	NS	NS	NS
m,p-XYLENES	10,000	1000			ND	NS	ND	NS	2.2	NS	NS	NS	< 1	NS	NS	< 1.4	NS	NS	NS	< 0.69	NS	NS	NS	NS	NS
o-XYLENE	combined	combined			ND	NS	ND	NS	1.6	NS	NS	NS	combined	NS	NS	(combined)	NS	NS	NS	combined	NS	NS	NS	NS	NS
DETECTED PAHs																									
ACENAPHTHYLENE	-	-			NA	NS	NA	NS	NA	NS	NS	NS	NA	NS	NS	NA	NS	NS	NS	NA	NS	NS	NS	NS	NS
METHYL-1-NAPHTHALENE	-	-			NA	NS	NA	NS	NA	NS	NS	NS	NA	NS	NS	NA	NS	NS	NS	NA	NS	NS	NS	NS	NS
METHYL-2-NAPHTHALENE	-	-			NA	NS	NA	NS	NA	NS	NS	NS	NA	NS	NS	NA	NS	NS	NS	NA	NS	NS	NS	NS	NS
NAPHTHALENE	40	8			NA	NS	NA	NS	NA	NS	NS	NS	NA	NS	NS	NA	NS	NS	NS	NA	NS	NS	NS	NS	NS
DISSOLVED LEAD (µg/L)	15	1.5			ND	NS	NA	NS	NA	NS	NS	NS	NA	NS	NS	NA	NS	NS	NS	NA	NS	NS	NS	NS	NS
GASOLINE RANGE ORGANICS (µg/L)	-	-			ND	NS	NA	NS	NA	NS	NS	NS	NA	NS	NS	NA	NS	NS	NS	NA	NS	NS	NS	NS	NS
DIESEL RANGE ORGANICS (µg/L)	-	-			ND	NS	NA	NS	NA	NS	NS	NS	NA	NS	NS	NA	NS	NS	NS	NA	NS	NS	NS	NS	NS

ES = enforcement standard
PAL = preventive action limit
ND = not detected
NA = not analyzed
NS = not sampled
Italics = sample concentration detected above the preventive action limit
Bold = sample concentrations detected above the enforcement standard

NOTE: The ozone sparging system was started between the 8/21/97 and the 9/10/98 sampling events
The ozone was turned off on 5/24/00 and then biosparging (just air) began
The biosparging system was shut off on 1/31/01

N1153A95

FOREST COUNTY GARAGE - CRANDON

TABLE 3

SUMMARY OF LABORATORY ANALYSIS

GROUNDWATER SAMPLES - HISTORICAL

PARAMETER	ES	PAL	MONITORING WELL MW9																						
SAMPLE DATE	-	-	5/25/95	8/24/95	12/5/95	6/12/96	11/14/96	2/21/97	8/21/97	9/10/98	12/15/98	3/18/99	7/19/99	10/13/99	3/23/00	7/11/00	10/18/00	1/31/01	4/19/01	8/2/01	10/23/01	1/23/02	6/19/02	9/17/02	12/17/02
ANALYTICAL LABORATORY	-	-			NLS	NLS	NLS	NLS	NLS	U.S.	U.S.	U.S.	U.S.	U.S.	U.S.	U.S.	U.S.	U.S.	U.S.	U.S.	U.S.	U.S.	U.S.	En Chem	En Chem
DETECTED VOCs/PVOCs (µg/L)			PRE - REMEDIATION							REMEDIATION									POST - REMEDIATION						
BENZENE	5	0.5	NOT INSTALLED ON THIS EVENT	NOT INSTALLED ON THIS EVENT	ND	NS	ND	ND	*1.1*	0.39	NS	< 0.32	NS	< 0.32	NS	< 0.39	NS	NS	NS	< 0.21	NS	NS	NS	NS	NS
n-BUTYLBENZENE	-	-			ND	NS	NA	NA	NA	NA	NS	NA	NS	NA	NS	NA	NS	NS	NS	NA	NS	NS	NS	NS	NS
ETHYLBENZENE	700	140			ND	NS	ND	ND	1.5	ND	NS	< 0.34	NS	< 0.34	NS	< 0.4	NS	NS	NS	< 0.22	NS	NS	NS	NS	NS
ISOPROPYLBENZENE	-	-			ND	NS	NA	NA	NA	NA	NS	NA	NS	NA	NS	NA	NS	NS	NS	NA	NS	NS	NS	NS	NS
MTBE	60	12			ND	NS	ND	ND	ND	ND	NS	< 0.31	NS	< 0.31	NS	< 0.47	NS	NS	NS	< 0.46	NS	NS	NS	NS	NS
NAPHTHALENE	40	8			ND	NS	NA	ND	NA	NA	NS	NA	NS	NA	NS	NA	NS	NS	NS	NA	NS	NS	NS	NS	NS
n-PROPYLBENZENE	-	-			ND	NS	NA	NA	NA	NA	NS	NA	NS	NA	NS	NA	NS	NS	NS	NA	NS	NS	NS	NS	NS
TOLUENE	1000	200			ND	NS	ND	ND	1.6	0.49	NS	< 0.35	NS	< 0.35	NS	< 0.37	NS	NS	NS	< 0.41	NS	NS	NS	NS	NS
1,2,4-TRIMETHYLBENZENE	480	96			ND	NS	ND	ND	1.8	0.36	NS	< 0.35	NS	< 0.35	NS	< 0.4	NS	NS	NS	< 0.26	NS	NS	NS	NS	NS
1,3,5-TRIMETHYLBENZENE	combined	combined			ND	NS	ND	ND	1.2	ND	NS	< 0.64	NS	< 0.64	NS	< 0.63	NS	NS	NS	< 0.34	NS	NS	NS	NS	NS
m,p-XYLENES	10,000	1000			ND	NS	ND	ND	3.0	ND	NS	< 1	NS	< 0.66	NS	< 1.4	NS	NS	NS	< 0.69	NS	NS	NS	NS	NS
o-XYLENE	combined	combined			ND	NS	ND	ND	1.9	ND	NS	(combined)	NS	< 0.32	NS	(combined)	NS	NS	NS	combined	NS	NS	NS	NS	NS
DETECTED PAHs																									
ACENAPHTHYLENE	-	-			NA	NS	NA	NA	NA	NA	NS	NA	NS	NA	NS	NA	NS	NS	NS	NA	NS	NS	NS	NS	NS
METHYL-1-NAPHTHALENE	-	-			NA	NS	NA	NA	NA	NA	NS	NA	NS	NA	NS	NA	NS	NS	NS	NA	NS	NS	NS	NS	NS
METHYL-2-NAPHTHALENE	-	-			NA	NS	NA	NA	NA	NA	NS	NA	NS	NA	NS	NA	NS	NS	NS	NA	NS	NS	NS	NS	NS
NAPHTHALENE	40	8			NA	NS	NA	NA	NA	NA	NS	NA	NS	NA	NS	NA	NS	NS	NS	NA	NS	NS	NS	NS	NS
DISSOLVED LEAD (µg/L)	15	1.5			ND	NS	NA	NA	NA	NA	NS	NA	NS	NA	NS	NA	NS	NS	NS	NA	NS	NS	NS	NS	NS
GASOLINE RANGE ORGANICS (µg/L)	-	-			ND	NS	NA	NA	NA	NA	NS	NA	NS	NA	NS	NA	NS	NS	NS	NA	NS	NS	NS	NS	NS
DIESEL RANGE ORGANICS (µg/L)	-	-			ND	NS	NA	NA	NA	NA	NS	NA	NS	NA	NS	NA	NS	NS	NS	NA	NS	NS	NS	NS	NS

ES = enforcement standard
PAL = preventive action limit
ND = not detected
NA = not analyzed
NS = not sampled
Italics = sample concentrations detected above the preventive action limit
Bold = sample concentrations detected above the enforcement standard

NOTE: The ozone sparging system was started between the 8/21/97 and the 9/10/98 sampling events
The ozone was turned off on 5/24/00 and then biosparging (just air) began
The biosparging system was shut off on 1/31/01

F:\ENVIRON\1153A95\TABLE\HISTORY

N1153A95

FOREST COUNTY GARAGE - CRANDON

TABLE 3
SUMMARY OF LABORATORY ANALYSIS
GROUNDWATER SAMPLES - HISTORICAL

PARAMETER	ES	PAL	MONITORING WELL MW10																							
SAMPLE DATE	-	-	5/25/95	8/24/95	12/5/95	6/12/96	11/14/96	2/21/97	8/21/97	9/10/98	12/15/98	3/18/99	7/19/99	10/13/99	3/23/00	7/11/00	10/18/00	1/31/01	4/19/01	8/2/01	10/23/01	1/23/02	6/19/02	9/17/02	12/17/02
ANALYTICAL LABORATORY	-	-			NLS	NLS	NLS	NLS	NLS	U.S.	U.S.	U.S.	U.S.	U.S.	U.S.	U.S.	U.S.	U.S.	U.S.	U.S.	U.S.	U.S.	U.S.	En Chem	En Chem
DETECTED VOCs/PVOCs (µg/L)			PRE - REMEDIATION							REMEDIATION									POST - REMEDIATION						
BENZENE	5	0.5	NOT INSTALLED ON THIS EVENT	NOT INSTALLED ON THIS EVENT	**140**	**130**	**75**	**17**	**75**	**180**	**82**	**55**	**69**	**42**	**12**	**10**	**7.1**	*1.9*	*2.6*	*0.72*	< 0.21	< 0.21	< 0.43	*0.56*	< 0.45
n-BUTYLBENZENE	-	-			11	NA	NA	NA	NA	NA	NA	NA	NA	NA	NA	NA	NA	NA	NA	NA	NA	NA	NA	NA	NA
ETHYLBENZENE	700	140			ND	ND	4.9	1.6	14	*150*	39	26	*160*	65	1.4	5.9	10	0.47	1.5	0.4	< 0.22	0.27	< 0.49	0.82	< 0.82
ISOPROPYLBENZENE	-	-			19	NA	NA	NA	NA	NA	NA	NA	NA	NA	NA	NA	NA	NA	NA	NA	NA	NA	NA	NA	NA
MTBE	60	12			*28*	*23*	*16*	6.0	9.4	2.9	2.9	2.7	1.8	< 0.31	< 0.47	< 0.47	< 0.47	< 0.47	< 0.47	< 0.46	< 0.46	< 0.46	< 0.49	< 0.43	< 0.43
NAPHTHALENE	40	8			*30*	*27*	NA	3.8	*16*	*29*	2.8	1.1	*17*	2.2	< 0.53	< 0.53	4.5	< 0.53	< 0.53	< 0.69	< 0.69	< 0.69	NA	NA	NA
n-PROPYLBENZENE	-	-			ND	NA	NA	NA	NA	NA	NA	NA	NA	NA	NA	NA	NA	NA	NA	NA	NA	NA	NA	NA	NA
TOLUENE	1000	200			15	12	4.9	3.7	5.9	10	2.7	15	11	3	1.3	5.2	3.9	< 0.37	1.4	1.0	1.8	0.8	< 0.63	1.6	< 0.68
1,2,4-TRIMETHYLBENZENE	480 combined	96 combined			ND	5.2	ND	2.7	6.4	26	0.69	1.7	5.9	0.5	< 0.4	1.2	1.7	< 0.4	0.54	< 0.26	0.33	0.59	0.73	< 0.92	< 0.92
1,3,5-TRIMETHYLBENZENE					ND	3.4	1.3	4.5	3.5	32	1.7	2.4	15	1.8	< 0.63	1.5	1.1	< 0.63	0.77	< 0.34	< 0.34	< 0.34	< 0.72	< 0.94	< 0.94
m,p-XYLENES	10,000 combined	1000 combined			ND	20	2.0	5.6	18	42 combined	3.5 combined	11 combined	26 combined	1.5	< 0.79	5.2 combined	1.2	< 0.79	<1.4 combined	< 0.69 combined	1.1 combined	< 0.69 combined	< 1.5 combined	< 1.7	< 1.7
o-XYLENE					ND	3.7	ND	2.1	8.9					5.4	0.75		9.5	0.74						< 0.77	< 0.77
DETECTED PAHs																									
ACENAPHTHYLENE	-	-			NA	NA	ND	NA	NA	NA	NA	NA	NA	NA	NA	NA	NA	NA	NA	NA	NA	NA	NA	NA	NA
METHYL-1-NAPHTHALENE	-	-			NA	NA	0.30	NA	NA	NA	NA	NA	NA	NA	NA	NA	NA	NA	NA	NA	NA	NA	NA	NA	NA
METHYL-2-NAPHTHALENE	-	-			NA	NA	ND	NA	NA	NA	NA	NA	NA	NA	NA	NA	NA	NA	NA	NA	NA	NA	NA	NA	NA
NAPHTHALENE	40	8			NA	NA	1.4	NA	NA	NA	NA	NA	NA	NA	NA	NA	NA	NA	NA	NA	NA	NA	NA	NA	NA
DISSOLVED LEAD (µg/L)	15	1.5			*1.8*	NA	NA	NA	NA	NA	NA	NA	NA	NA	NA	NA	NA	NA	NA	NA	NA	NA	NA	NA	NA
GASOLINE RANGE ORGANICS (µg/L)	-	-			1.6	NA	NA	NA	NA	NA	NA	NA	NA	NA	NA	NA	NA	NA	NA	NA	NA	NA	NA	NA	NA
DIESEL RANGE ORGANICS (µg/L)	-	-			0.41	NA	NA	NA	NA	NA	NA	NA	NA	NA	NA	NA	NA	NA	NA	NA	NA	NA	NA	NA	NA

ES = enforcement standard
PAL = preventive action limit
ND = not detected
NA = not analyzed
NS = not sampled
Italics = sample concentrations detected above the preventive action limit
Bold = sample concentrations detected above the enforcement standard

NOTE: The ozone sparging system was started between the 8/21/97 and the 9/10/98 sampling events
The ozone was turned off on 5/24/00 and then biosparging (just air) began
The biosparging system was shut off on 1/31/01

F:\ENVIRON\N1153A95\TABLE\HISTORY

N1153A95

FOREST COUNTY GARAGE - CRANDON

TABLE 3

SUMMARY OF LABORATORY ANALYSIS GROUNDWATER SAMPLES - HISTORICAL

PARAMETER	ES	PAL	MONITORING WELL MW11																							
SAMPLE DATE	-	-	5/25/95	8/24/95	12/5/95	6/12/96	11/14/96	2/21/97	8/21/97	9/10/98	12/15/98	3/18/99	7/19/99	10/13/99	3/23/00	7/11/00	10/18/00	1/31/01	4/19/01	8/2/01	10/23/01	1/23/02	6/19/02	9/17/02	12/17/02
ANALYTICAL LABORATORY	-	-				NLS	NLS	NLS	NLS	U.S.	U.S.	U.S.	U.S.	U.S.	U.S.	U.S.	U.S.	U.S.	U.S.	U.S.	U.S.	U.S.	U.S.	En Chem	En Chem
DETECTED VOCs/PVOCs (µg/L)			PRE - REMEDIATION							REMEDIATION									POST - REMEDIATION						
BENZENE	5	0.5	NOT INSTALLED ON THIS EVENT	NOT INSTALLED ON THIS EVENT	NOT INSTALLED ON THIS EVENT	*3.7*	*1.6*	**6.4**	ND	*3.2*	*2.3*	*1.8*	*1.7*	< 0.32	< 0.39	< 0.39	< 0.39	< 0.39	< 0.39	NS	< 0.21	NS	< 0.43	NS	NS
n-BUTYLBENZENE	-	-				0.86	NA	NA	NA	NA	NA	NA	NA	NA	NA	NA	NA	NA	NA	NS	NA	NS	NA	NS	NS
ETHYLBENZENE	700	140				ND	ND	ND	ND	0.8	0.59	< 0.34	0.86	< 0.34	< 0.4	< 0.4	< 0.4	< 0.4	< 0.4	NS	< 0.22	NS	< 0.49	NS	NS
ISOPROPYLBENZENE	-	-				1..3	NA	NA	NA	NA	NA	NA	NA	NA	NA	NA	NA	NA	NA	NS	NA	NS	NA	NS	NS
MTBE	60	12				3.0	1.1	4.0	ND	1.3	1.6	0.84	1.4	0.37	< 0.47	< 0.47	< 0.47	< 0.47	< 0.47	NS	< 0.46	NS	< 0.49	NS	NS
NAPHTHALENE	40	8				ND	NA	4.4	NA	NA	NA	NA	NA	NA	NA	NA	NA	NA	NA	NS	NA	NS	NA	NS	NS
n-PROPYLBENZENE	-	-				ND	NA	NA	NA	NA	NA	NA	NA	NA	NA	NA	NA	NA	NA	NS	NA	NS	NA	NS	NS
TOLUENE	1000	200				1.0	1.3	0.88	1.4	0.68	ND	< 0.35	1.1	< 0.35	< 0.37	< 0.37	< 0.37	< 0.37	< 0.37	NS	< 0.41	NS	< 0.63	NS	NS
1,2,4-TRIMETHYLBENZENE	480	96				1.3	ND	ND	1.4	0.44	ND	0.62	< 0.35	< 0.35	< 0.4	< 0.4	< 0.4	< 0.4	< 0.4	NS	< 0.26	NS	0.62	NS	NS
1,3,5-TRIMETHYLBENZENE	combined	combined				2.4	ND	0.29	ND	ND	ND	< 0.64	< 0.64	< 0.64	< 0.63	< 0.63	< 0.63	< 0.63	< 0.63	NS	< 0.34	NS	< 0.72	NS	NS
m,p-XYLENES	10,000	1000				3.5	ND	ND	2.3	ND	ND	1.2	< 1	< 0.66	< 0.79	< 1.4	< 0.79	< 0.79	<1.4	NS	< 0.69	NS	< 1.5	NS	NS
o-XYLENE	combined	combined				2.9	ND	ND	1.6	ND	ND	ND	combined	< 0.32	< 0.64	combined	< 0.64	< 0.64	combined	NS	combined	NS	combined	NS	NS
DETECTED PAHs																									
ACENAPHTHYLENE	-	-				NA	NA	NA	NA	NA	NA	NA	NA	NA	NA	NA	NA	NA	NA	NS	NA	NS	NA	NS	NS
METHYL-1-NAPHTHALENE	-	-				NA	NA	NA	NA	NA	NA	NA	NA	NA	NA	NA	NA	NA	NA	NS	NA	NS	NA	NS	NS
METHYL-2-NAPHTHALENE	-	-				NA	NA	NA	NA	NA	NA	NA	NA	NA	NA	NA	NA	NA	NA	NS	NA	NS	NA	NS	NS
NAPHTHALENE	40	8				NA	NA	NA	NA	NA	NA	NA	NA	NA	NA	NA	NA	NA	NA	NS	NA	NS	NA	NS	NS
DISSOLVED LEAD (µg/L)	15	1.5				ND	NA	NA	NA	NA	NA	NA	NA	NA	NA	NA	NA	NA	NA	NS	NA	NS	NA	NS	NS
GASOLINE RANGE ORGANICS (µg/L)	-	-				NA	NA	NA	NA	NA	NA	NA	NA	NA	NA	NA	NA	NA	NA	NS	NA	NS	NA	NS	NS
DIESEL RANGE ORGANICS (µg/L)	-	-				NA	NA	NA	NA	NA	NA	NA	NA	NA	NA	NA	NA	NA	NA	NS	NA	NS	NA	NS	NS

ES = enforcement standard
PAL = preventive action limit
ND = not detected
NA = not analyzed
Italics = sample concentrations detected above the preventive action limit
Bold = sample concentrations detected above the enforcement standard

NOTE: The ozone sparging system was started between the 8/21/97 and the 9/10/98 sampling events
The ozone was turned off on 5/24/00 and then biosparging (just air) began
The biosparging system was shut off on 1/31/01

F:\ENVIRON\1153A\R\TABLE\HISTORY

N1153A95

FOREST COUNTY GARAGE - CRANDON

TABLE 3

SUMMARY OF LABORATORY ANALYSIS GROUNDWATER SAMPLES - HISTORICAL

PARAMETER	ES	PAL	MONITORING WELL MW12																						
SAMPLE DATE	-	-	5/25/95	8/24/95	12/5/95	6/12/96	11/14/96	2/21/97	8/21/97	9/10/98	12/15/98	3/18/99	7/19/99	10/13/99	3/23/00	7/11/00	10/18/00	1/31/01	4/19/01	8/2/01	10/23/01	1/23/02	6/19/02	9/17/02	12/17/02
ANALYTICAL LABORATORY	-	-				NLS	NLS	NLS	NLS	U.S.	U.S.	U.S.	U.S.	U.S.	U.S.	U.S.	U.S.	U.S.	U.S.	U.S.	U.S.	U.S.	U.S.	En Chem	En Chem
DETECTED VOCs/PVOCs (µg/L)			PRE - REMEDIATION							REMEDIATION									POST - REMEDIATION						
BENZENE	5	0.5	NOT INSTALLED ON THIS EVENT	NOT INSTALLED ON THIS EVENT	NOT INSTALLED ON THIS EVENT	ND	ND	ND	*1.0*	*0.58*	ND	*0.83*	< 0.32	*0.76*	< 0.39	< 0.39	< 0.39	< 0.39	< 0.39	< 0.21	< 0.21	< 0.21	NS	NS	NS
n-BUTYLBENZENE	-	-				ND	NA	NA	NA	NA	NA	NA	NA	NA	NA	NA	NA	NA	NA	NA	NA	NA	NS	NS	NS
ETHYLBENZENE	700	140				ND	ND	ND	1.8	ND	ND	0.38	< 0.34	< 0.34	< 0.4	< 0.4	< 0.4	< 0.4	< 0.4	< 0.22	< 0.22	< 0.22	NS	NS	NS
ISOPROPYLBENZENE	-	-				ND	NA	NA	NA	NA	NA	NA	NA	NA	NA	NA	NA	NA	NA	NA	NA	NA	NS	NS	NS
MTBE	60	12				0.46	0.55	ND	1.8	0.42	ND	0.36	0.66	< 0.31	< 0.47	< 0.47	< 0.47	< 0.47	< 0.47	< 0.46	< 0.46	< 0.46	NS	NS	NS
NAPHTHALENE	40	8				ND	NA	ND	NA	NA	NA	NA	NA	NA	NA	NA	NA	NA	NA	NA	NA	NA	NS	NS	NS
n-PROPYLBENZENE	-	-				ND	NA	NA	NA	NA	NA	NA	NA	NA	NA	NA	NA	NA	NA	NA	NA	NA	NS	NS	NS
TOLUENE	1000	200				ND	1.6	ND	3.4	0.52	ND	0.68	< 0.35	< 0.35	< 0.37	0.5	< 0.37	< 0.37	< 0.37	< 0.41	< 0.41	< 0.41	NS	NS	NS
1,2,4-TRIMETHYLBENZENE	480	96				ND	ND	ND	2.3	ND	0.4	0.84	< 0.35	< 0.35	< 0.4	< 0.4	< 0.4	< 0.4	< 0.4	< 0.26	< 0.26	< 0.26	NS	NS	NS
1,3,5-TRIMETHYLBENZENE	combined	combined				ND	ND	ND	1.3	ND	ND	< 0.64	< 0.64	< 0.64	< 0.63	< 0.63	< 0.63	< 0.63	< 0.63	< 0.34	< 0.34	< 0.34	NS	NS	NS
m,p-XYLENES	10,000	1000				ND	ND	ND	4.8	ND	ND	2.1	< 1	< 0.66	< 0.79	< 1.4	< 0.79	< 0.79	<1.4	< 0.69	< 0.69	< 0.69	NS	NS	NS
o-XYLENE	combined	combined				ND	ND	ND	2.9	ND	ND	combined	combined	< 0.32	< 0.64	combined	< 0.64	< 0.64	combined	combined	combined	combined	NS	NS	NS
DETECTED PAHs																									
ACENAPHTHYLENE	-	-				NA	NA	NA	NA	NA	NA	NA	NA	NA	NA	NA	NA	NA	NA	NA	NA	NA	NS	NS	NS
METHYL-1-NAPHTHALENE	-	-				NA	NA	NA	NA	NA	NA	NA	NA	NA	NA	NA	NA	NA	NA	NA	NA	NA	NS	NS	NS
METHYL-2-NAPHTHALENE	-	-				NA	NA	NA	NA	NA	NA	NA	NA	NA	NA	NA	NA	NA	NA	NA	NA	NA	NS	NS	NS
NAPHTHALENE	40	8				NA	NA	NA	NA	NA	NA	NA	NA	NA	NA	NA	NA	NA	NA	NA	NA	NA	NS	NS	NS
DISSOLVED LEAD (µg/L)	15	1.5				ND	NA	NA	NA	NA	NA	NA	NA	NA	NA	NA	NA	NA	NA	NA	NA	NA	NS	NS	NS
GASOLINE RANGE ORGANICS (µg/L)	-	-				NA	NA	NA	NA	NA	NA	NA	NA	NA	NA	NA	NA	NA	NA	NA	NA	NA	NS	NS	NS
DIESEL RANGE ORGANICS (µg/L)	-	-				NA	NA	NA	NA	NA	NA	NA	NA	NA	NA	NA	NA	NA	NA	NA	NA	NA	NS	NS	NS

ES = enforcement standard
PAL = preventive action limit
ND = not detected
NA = not analyzed
Italics = sample concentrations detected above the preventive action limit
Bold = sample concentrations detected above the enforcement standard

NOTE: The ozone sparging system was started between the 8/21/97 and the 9/10/98 sampling events
The ozone was turned off on 5/24/00 and then biosparging (just air) began
The biosparging system was shut off on 1/31/01

P:\ENVIRON\1153A95\TABLE\HISTORY

N1153A95

FOREST COUNTY GARAGE - CRANDON

TABLE 3

SUMMARY OF LABORATORY ANALYSIS GROUNDWATER SAMPLES - HISTORICAL

PARAMETER	ES	PAL	MONITORING WELL MW13																						
SAMPLE DATE	-	-	5/25/95	8/24/95	12/5/95	6/12/96	11/14/96	2/21/97	8/21/97	9/10/98	12/15/98	3/18/99	7/19/99	10/13/99	3/23/00	7/11/00	10/18/00	1/31/01	4/19/01	8/2/01	10/23/01	1/23/02	6/19/02	9/17/02	12/17/02
ANALYTICAL LABORATORY	-	-				NLS	NLS	NLS	NLS	U.S.	U.S.	U.S.	U.S.	U.S.	U.S.	U.S.	U.S.	U.S.	U.S.	U.S.	U.S.	U.S.	U.S.	En Chem	En Chem
DETECTED VOCs/PVOCs (µg/L)			PRE - REMEDIATION							REMEDIATION									POST - REMEDIATION						
BENZENE	5	0.5	NOT INSTALLED ON THIS EVENT	NOT INSTALLED ON THIS EVENT	NOT INSTALLED ON THIS EVENT	ND	ND	ND	ND	ND	NS	< 0.32	NS	< 0.32	NS	< 0.39	NS	< 0.39	NS	< 0.21	NS	NS	NS	NS	NS
n-BUTYLBENZENE	-	-				ND	NA	NA	NA	NA	NS	NA	NS	NA	NS	NA	NS	NA	NS	NA	NS	NS	NS	NS	NS
ETHYLBENZENE	700	140				ND	ND	ND	1.6	ND	NS	< 0.34	NS	< 0.34	NS	< 0.4	NS	< 0.4	NS	< 0.22	NS	NS	NS	NS	NS
ISOPROPYLBENZENE	-	-				ND	NA	NA	NA	NA	NS	NA	NS	NA	NS	NA	NS	NA	NS	NA	NS	NS	NS	NS	NS
MTBE	60	12				ND	ND	ND	ND	ND	NS	< 0.31	NS	< 0.31	NS	< 0.47	NS	< 0.47	NS	< 0.46	NS	NS	NS	NS	NS
NAPHTHALENE	40	8				ND	NA	ND	NA	NA	NS	NA	NS	NA	NS	NA	NS	NA	NS	NA	NS	NS	NS	NS	NS
n-PROPYLBENZENE	-	-				ND	NA	NA	NA	NA	NS	NA	NS	NA	NS	NA	NS	NA	NS	NA	NS	NS	NS	NS	NS
TOLUENE	1000	200				ND	1.3	ND	2.8	ND	NS	< 0.35	NS	< 0.35	NS	< 0.37	NS	< 0.37	NS	< 0.41	NS	NS	NS	NS	NS
1,2,4-TRIMETHYLBENZENE	480 combined	96 combined				ND	ND	ND	2.2	ND	NS	< 0.35	NS	< 0.35	NS	< 0.4	NS	< 0.4	NS	< 0.26	NS	NS	NS	NS	NS
1,3,5-TRIMETHYLBENZENE						ND	ND	ND	1.2	ND	NS	< 0.64	NS	< 0.64	NS	< 0.63	NS	< 0.63	NS	< 0.34	NS	NS	NS	NS	NS
m,p-XYLENES	10,000 combined	1000 combined				ND	ND	ND	4.3	ND	NS	1.3	NS	< 0.66	NS	< 1.4	NS	< 0.79	NS	< 0.69	NS	NS	NS	NS	NS
o-XYLENE						ND	ND	ND	2.3	ND	NS	(combined)	NS	< 0.32	NS	(combined)	NS	< 0.64	NS	combined	NS	NS	NS	NS	NS
DETECTED PAHs																									
ACENAPHTHYLENE	-	-				NA	NA	NA	NA	NA	NS	NA	NS	NA	NS	NA	NS	NA	NS	NA	NS	NS	NS	NS	NS
METHYL-1-NAPHTHALENE	-	-				NA	NA	NA	NA	NA	NS	NA	NS	NA	NS	NA	NS	NA	NS	NA	NS	NS	NS	NS	NS
METHYL-2-NAPHTHALENE	-	-				NA	NA	NA	NA	NA	NS	NA	NS	NA	NS	NA	NS	NA	NS	NA	NS	NS	NS	NS	NS
NAPHTHALENE	40	8				NA	NA	NA	NA	NA	NS	NA	NS	NA	NS	NA	NS	NA	NS	NA	NS	NS	NS	NS	NS
DISSOLVED LEAD (µg/L)	15	1.5				ND	NA	NA	NA	NA	NS	NA	NS	NA	NS	NA	NS	NA	NS	NA	NS	NS	NS	NS	NS
GASOLINE RANGE ORGANICS (µg/L)	-	-				NA	NA	NA	NA	NA	NS	NA	NS	NA	NS	NA	NS	NA	NS	NA	NS	NS	NS	NS	NS
DIESEL RANGE ORGANICS (µg/L)	-	-				NA	NA	NA	NA	NA	NS	NA	NS	NA	NS	NA	NS	NA	NS	NA	NS	NS	NS	NS	NS

ES = enforcement standard
PAL = preventive action limit
ND = not detected
NA = not analyzed
NS = not sampled
Italics = sample concentrations detected above the preventive action limit
Bold = sample concentrations detected above the enforcement standard

NOTE: The ozone sparging system was started between the 8/21/97 and the 9/10/98 sampling events
The ozone was turned off on 5/24/00 and then biosparging (just air) began
The biosparging system was shut off on 1/31/01

F:\ENVIRON\1153\APP\TABLES\HISTORY

N1153A95

FOREST COUNTY GARAGE - CRANDON

TABLE 3

SUMMARY OF LABORATORY ANALYSIS GROUNDWATER SAMPLES - HISTORICAL

PARAMETER	ES	PAL	MONITORING WELL MW14																						
SAMPLE DATE	-	-	5/25/95	8/24/95	12/5/95	6/12/96	11/14/96	2/21/97	8/21/97	9/10/98	12/15/98	3/18/99	7/19/99	10/13/99	3/23/00	7/11/00	10/18/00	1/31/01	4/19/01	8/2/01	10/23/01	1/23/02	6/19/02	9/17/02	12/17/02
ANALYTICAL LABORATORY	-	-				NLS	NLS	NLS	NLS	U.S.	U.S.	U.S.	U.S.	U.S.	U.S.	U.S.	U.S.	U.S.	U.S.	U.S.	U.S.	U.S.	U.S.	En Chem	En Chem
DETECTED VOCs/PVOCs (µg/L)			PRE - REMEDIATION							REMEDIATION									POST - REMEDIATION						
BENZENE	5	0.5	NOT INSTALLED ON THIS EVENT	NOT INSTALLED ON THIS EVENT	NOT INSTALLED ON THIS EVENT	ND	ND	ND	*0.98*	ND	NS	< 0.32	NS	< 0.32	NS	< 0.39	NS	NS	NS	< 0.21	NS	NS	NS	NS	NS
n-BUTYLBENZENE	-	-				ND	NA	NA	NA	NA	NS	NA	NS	NA	NS	NA	NS	NS	NS	NA	NS	NS	NS	NS	NS
ETHYLBENZENE	700	140				ND	ND	ND	1.5	ND	NS	< 0.34	NS	< 0.34	NS	< 0.4	NS	NS	NS	< 0.22	NS	NS	NS	NS	NS
ISOPROPYLBENZENE	-	-				ND	NA	NA	NA	NA	NS	NA	NS	NA	NS	NA	NS	NS	NS	NA	NS	NS	NS	NS	NS
MTBE	60	12				ND	ND	ND	ND	ND	NS	< 0.31	NS	< 0.31	NS	< 0.47	NS	NS	NS	< 0.46	NS	NS	NS	NS	NS
NAPHTHALENE	40	8				ND	NA	ND	NA	NA	NS	NA	NS	NA	NS	NA	NS	NS	NS	NA	NS	NS	NS	NS	NS
n-PROPYLBENZENE	-	-				ND	NA	NA	NA	NA	NS	NA	NS	NA	NS	NA	NS	NS	NS	NA	NS	NS	NS	NS	NS
TOLUENE	1000	200				ND	ND	0.86	2.7	ND	NS	< 0.35	NS	< 0.35	NS	< 0.37	NS	NS	NS	< 0.41	NS	NS	NS	NS	NS
1,2,4-TRIMETHYLBENZENE	480	96				ND	ND	ND	1.8	ND	NS	< 0.35	NS	< 0.35	NS	< 0.4	NS	NS	NS	< 0.26	NS	NS	NS	NS	NS
1,3,5-TRIMETHYLBENZENE	combined	combined				ND	ND	ND	1.2	ND	NS	< 0.64	NS	< 0.64	NS	< 0.63	NS	NS	NS	< 0.34	NS	NS	NS	NS	NS
m,p-XYLENES	10,000	1000				ND	ND	ND	3.7	ND	NS	< 1	NS	< 0.66	NS	< 1.4	NS	NS	NS	< 0.69	NS	NS	NS	NS	NS
o-XYLENE	combined	combined				ND	ND	1.1	2.5	ND	NS	(combined)	NS	< 0.32	NS	(combined)	NS	NS	NS	combined	NS	NS	NS	NS	NS
DETECTED PAHs																									
ACENAPHTHYLENE	-	-				NA	NA	NA	NA	NA	NS	NA	NS	NA	NS	NA	NS	NS	NS	NA	NS	NS	NS	NS	NS
METHYL-1-NAPHTHALENE	-	-				NA	NA	NA	NA	NA	NS	NA	NS	NA	NS	NA	NS	NS	NS	NA	NS	NS	NS	NS	NS
METHYL-2-NAPHTHALENE	-	-				NA	NA	NA	NA	NA	NS	NA	NS	NA	NS	NA	NS	NS	NS	NA	NS	NS	NS	NS	NS
NAPHTHALENE	40	8				NA	NA	NA	NA	NA	NS	NA	NS	NA	NS	NA	NS	NS	NS	NA	NS	NS	NS	NS	NS
DISSOLVED LEAD (µg/L)	15	1.5				ND	NA	NA	NA	NA	NS	NA	NS	NA	NS	NA	NS	NS	NS	NA	NS	NS	NS	NS	NS
GASOLINE RANGE ORGANICS (µg/L)	-	-				NA	NA	NA	NA	NA	NS	NA	NS	NA	NS	NA	NS	NS	NS	NA	NS	NS	NS	NS	NS
DIESEL RANGE ORGANICS (µg/L)	-	-				NA	NA	NA	NA	NA	NS	NA	NS	NA	NS	NA	NS	NS	NS	NA	NS	NS	NS	NS	NS

ES = enforcement standard
PAL = preventive action limit
ND = not detected
NA = not analyzed
NS = not sampled
Italics = sample concentrations detected above the preventive action limit
Bold = sample concentrations detected above the enforcement standard

NOTE: The ozone sparging system was started between the 8/21/97 and the 9/10/98 sampling events
The ozone was turned off on 5/24/00 and then biosparging (just air) began
The biosparging system was shut off on 1/31/01

F:\ENVIRON\1153A95\TABLES\HISTORY

TABLE 1
SUMMARY OF LABORATORY ANALYSIS
PRE - REMEDIAL SOIL BORING SAMPLES

PARAMETER	STANDARD	B1-7	B2-10 MW1	B2-4	B3-8	B4-8	B5-5	B6-2 MW2	B6-9 MW2
SAMPLE DATE	-	4/26/95	4/26/95	4/26/95	4/27/95	4/28/95	4/28/95	8/1/95	8/1/95
SAMPLE DEPTH (feet)	-	15 - 17	7.5 - 9.5	22.5 - 24.5	17.5 - 19.5	17 - 19	9.5 - 11.5	2.5 - 4.5	20 - 22
DEPTH TO GROUNDWATER (feet)	-	18 - 20	18 - 20	18 - 20	18 - 20	18 - 20	18 - 20	18 - 20	18 - 20
DIESEL RANGE ORGANICS (mg/kg)	100 *	ND	ND	10	**1400**	ND	ND	6.6	ND
GASOLINE RANGE ORGANICS (mg/kg)	100 *	ND	ND	ND	**170**	ND	NA	ND	ND
DETECTED VOCs (µg/kg)									
BENZENE	5.5	ND	ND	ND	ND	ND	ND	ND	ND
n-BUTYLBENZENE	-	ND	ND	ND	2000	ND	ND	ND	ND
sec-BUTYLBENZENE	-	ND	ND	ND	410	ND	ND	ND	ND
CHLOROMETHANE	-	ND	ND	ND	ND	ND	ND	ND	ND
ETHYLBENZENE	2900	ND	ND	ND	2200	ND	ND	ND	ND
ISOPROPYLBENZENE	-	ND	ND	ND	490	ND	ND	ND	ND
p-ISOPROPYLTOLUENE	-	ND	ND	ND	900	ND	ND	ND	ND
METHYLENE CHLORIDE	-	ND	ND	ND	ND	ND	0.6	ND	ND
NAPHTHALENE	-	ND	ND	ND	4300	ND	ND	ND	ND
n-PROPYLBENZENE	-	ND	ND	97	2100	ND	ND	ND	ND
TOLUENE	1500	ND	ND	ND	**2300**	ND	ND	ND	ND
1,2,4-TRIMETHYLBENZENE	-	ND	ND	110	17000	ND	ND	ND	ND
1,3,5-TRIMETHYLBENZENE	-	ND	ND	39	5700	ND	ND	ND	ND
m,p-XYLENE	4100 (combined)	ND	ND	120	**13000**	ND	ND	ND	ND
o-XYLENE		ND	ND	59	**5700**	ND	ND	ND	ND
LEAD (mg/kg)	50	ND	ND	8.0	ND	ND	11	ND	ND
DETECTED PAHs (µg/kg)									
BENZO(a)ANTHRACENE	-	NA	NA	NA	NA	NA	ND	NA	NA
BENZO(a)PYRENE	-	NA	NA	NA	NA	NA	ND	NA	NA
BENZO(b)FLUORANTHENE	-	NA	NA	NA	NA	NA	ND	NA	NA
CHRYSENE	-	NA	NA	NA	NA	NA	ND	NA	NA
FLUORANTHENE	-	NA	NA	NA	NA	NA	ND	NA	NA
INDENO(1,2,3-cd)PYRENE	-	NA	NA	NA	NA	NA	ND	NA	NA
DETECTED PCBs (µg/kg)	-	NA	NA	NA	NA	NA	ND	NA	NA

ND = not detected
NA = not analyzed
Bold = sample concentrations detected above DNR standard

* A permeability test was not run on these samples. The standard for permeable soils has been used because these samples are sandy soils

TABLE 1
SUMMARY OF LABORATORY ANALYSIS
PRE - REMEDIAL SOIL BORING SAMPLES

PARAMETER	STANDARD	B7-5 MW3	B7-8 MW3	B8-4	B9-5 MW4	B9-9 MW4	B10-8 MW5	B11-9	B12-6
SAMPLE DATE	-	8/1/95	8/1/95	8/1/95	8/1/95	8/1/95	8/2/95	8/2/95	8/2/95
SAMPLE DEPTH (feet)	-	10 - 12	17.5 - 19.5	17.5 - 19.5	10 - 12	20 - 22	17.5 - 19.5	20 - 22	20 - 22
DEPTH TO GROUNDWATER (feet)	-	18 - 20	18 - 20	18 - 20	18 - 20	18 - 20	18 - 20	18 - 20	18 - 20
DIESEL RANGE ORGANICS (mg/kg)	100 *	ND	ND	ND	ND	ND	ND	ND	ND
GASOLINE RANGE ORGANICS (mg/kg)	100 *	ND	ND	ND	ND	3.5	ND	5.2	ND
DETECTED VOCs (µg/kg)									
BENZENE	5.5	ND	ND	ND	ND	**44**	ND	**190**	ND
n-BUTYLBENZENE	-	ND	ND	ND	ND	ND	ND	ND	ND
sec-BUTYLBENZENE	-	ND	ND	ND	ND	130	ND	ND	ND
CHLOROMETHANE	-	ND	ND	ND	ND	ND	ND	ND	ND
ETHYLBENZENE	2900	ND	ND	ND	ND	130	ND	190	ND
ISOPROPYLBENZENE	-	ND	ND	ND	ND	ND	ND	ND	ND
p-ISOPROPYLTOLUENE	-	ND	ND	ND	ND	ND	ND	ND	ND
METHYLENE CHLORIDE	-	ND	ND	ND	ND	ND	ND	ND	ND
NAPHTHALENE	-	ND	ND	ND	ND	44	ND	64	ND
n-PROPYLBENZENE	-	ND	ND	ND	ND	ND	ND	ND	ND
TOLUENE	1500	ND	ND	ND	ND	**840**	ND	**1000**	ND
1,2,4-TRIMETHYLBENZENE	-	ND	ND	ND	ND	150	ND	200	ND
1,3,5-TRIMETHYLBENZENE	-	ND	ND	ND	ND	41	ND	63	ND
m,p-XYLENE	4100 (combined)	ND	ND	ND	ND	380	ND	470	ND
o-XYLENE		ND	ND	ND	ND	130	ND	200	ND
LEAD (mg/kg)	50	ND	ND	ND	ND	ND	ND	ND	ND
DETECTED PAHs (µg/kg)									
BENZO(a)ANTHRACENE	-	NA	NA	NA	NA	NA	NA	1.5	NA
BENZO(a)PYRENE	-	NA	NA	NA	NA	NA	NA	1.8	NA
BENZO(b)FLUORANTHENE	-	NA	NA	NA	NA	NA	NA	1.8	NA
CHRYSENE	-	NA	NA	NA	NA	NA	NA	1.6	NA
FLUORANTHENE	-	NA	NA	NA	NA	NA	NA	2.2	NA
INDENO(1,2,3-cd)PYRENE	-	NA	NA	NA	NA	NA	NA	2.0	NA
DETECTED PCBs (µg/kg)	-	NA	NA	NA	NA	NA	NA	NA	NA

ND = not detected
NA = not analyzed
Bold = sample concentrations detected above DNR standard

* A permeability test was not run on these samples. The standard for permeable soils has been used because these samples are sandy soils

TABLE 1
SUMMARY OF LABORATORY ANALYSIS
PRE - REMEDIAL SOIL BORING SAMPLES

PARAMETER	STANDARD	B13-5 MW6	B14-5	B15-4 MW7	B16-4 MW8	B17-4 MW9	B18-5 MW10	B19-5 MW11	B20-4 MW12
SAMPLE DATE	-	8/3/95	8/3/95	8/3/95	11/15/95	11/15/95	11/16/95	6/10/96	6/11/96
SAMPLE DEPTH (feet)	-	20 - 22	20 - 22	17.5 - 19.5	17.5 - 19.5	17.5 - 19.5	20 - 22	20 - 22	22.5 - 24.5
DEPTH TO GROUNDWATER (feet)	-	18 - 20	18 - 20	18 - 20	18 - 20	18 - 20	18 - 20	18 - 20	18 - 20
DIESEL RANGE ORGANICS (mg/kg)	100 *	ND	ND	ND	NA	NA	NA	NA	NA
GASOLINE RANGE ORGANICS (mg/kg)	100 *	ND	ND	ND	NA	NA	NA	NA	NA
DETECTED VOCs (µg/kg)									
BENZENE	5.5	ND	**37**	ND	ND	ND	ND	ND	ND
n-BUTYLBENZENE	-	ND	ND	ND	ND	ND	ND	ND	ND
sec-BUTYLBENZENE	-	ND	ND	ND	ND	ND	ND	ND	ND
CHLOROMETHANE	-	ND	ND	ND	ND	ND	ND	ND	51
ETHYLBENZENE	2900	ND	ND	ND	ND	ND	ND	ND	ND
ISOPROPYLBENZENE	-	ND	ND	ND	ND	ND	ND	ND	ND
p-ISOPROPYLTOLUENE	-	ND	ND	ND	ND	ND	ND	ND	ND
METHYLENE CHLORIDE	-	ND	ND	ND	ND	ND	ND	ND	ND
NAPHTHALENE	-	ND	ND	ND	ND	ND	ND	ND	ND
n-PROPYLBENZENE	-	ND	ND	ND	ND	ND	ND	ND	ND
TOLUENE	1500	ND	ND	ND	ND	ND	ND	ND	ND
1,2,4-TRIMETHYLBENZENE	-	ND	ND	ND	ND	ND	ND	ND	ND
1,3,5-TRIMETHYLBENZENE	-	ND	ND	ND	ND	ND	ND	ND	ND
m,p-XYLENE	4100 (combined)	ND	ND	ND	ND	ND	ND	ND	ND
o-XYLENE		ND	ND	ND	ND	ND	ND	ND	ND
LEAD (mg/kg)	50	ND	ND	ND	ND	ND	ND	NA	NA
DETECTED PAHs (µg/kg)									
BENZO(a)ANTHRACENE	-	NA	NA	NA	NA	NA	NA	NA	NA
BENZO(a)PYRENE	-	NA	NA	NA	NA	NA	NA	NA	NA
BENZO(b)FLUORANTHENE	-	NA	NA	NA	NA	NA	NA	NA	NA
CHRYSENE	-	NA	NA	NA	NA	NA	NA	NA	NA
FLUORANTHENE	-	NA	NA	NA	NA	NA	NA	NA	NA
INDENO(1,2,3-cd)PYRENE	-	NA	NA	NA	NA	NA	NA	NA	NA
DETECTED PCBs (µg/kg)	-	NA	NA	NA	NA	NA	NA	NA	NA

ND = not detected
NA = not analyzed
Bold = sample concentration detected above DNR standard

* A permeability test was not run on these samples. The standard for permeable soils has been used because these samples are sandy soils

TABLE 1
SUMMARY OF LABORATORY ANALYSIS
PRE - REMEDIAL SOIL BORING SAMPLES

PARAMETER	STANDARD	B21-3 MW13	B22-2 MW14
SAMPLE DATE	-	6/11/96	6/11/96
SAMPLE DEPTH (feet)	-	20 - 22	17.5 - 19.5
DEPTH TO GROUNDWATER (feet)	-	18 - 20	18 - 20
DIESEL RANGE ORGANICS (mg/kg)	100 *	NA	NA
GASOLINE RANGE ORGANICS (mg/kg)	100 *	NA	NA
DETECTED VOCs (µg/kg)			
BENZENE	5.5	ND	ND
n-BUTYLBENZENE	-	ND	ND
sec-BUTYLBENZENE	-	ND	ND
CHLOROMETHANE	-	50	32
ETHYLBENZENE	2900	ND	ND
ISOPROPYLBENZENE	-	ND	ND
p-ISOPROPYLTOLUENE	-	ND	ND
METHYLENE CHLORIDE	-	ND	ND
NAPHTHALENE	-	ND	ND
n-PROPYLBENZENE	-	ND	ND
TOLUENE	1500	ND	ND
1,2,4-TRIMETHYLBENZENE	-	ND	ND
1,3,5-TRIMETHYLBENZENE	-	ND	ND
m,p-XYLENE	4100 (combined)	ND	ND
o-XYLENE		ND	ND
LEAD (mg/kg)	50	NA	NA
DETECTED PAHs (µg/kg)			
BENZO(a)ANTHRACENE	-	NA	NA
BENZO(a)PYRENE	-	NA	NA
BENZO(b)FLUORANTHENE	-	NA	NA
CHRYSENE	-	NA	NA
FLUORANTHENE	-	NA	NA
INDENO(1,2,3-cd)PYRENE	-	NA	NA
DETECTED PCBs (µg/kg)	-	NA	NA

ND = not detected
NA = not analyzed
Bold = sample concentration detected above DNR standard

* A permeability test was not run on these samples. The standard for permeable soils has been used because these samples are sandy soils

TABLE 2
SUMMARY OF LABORATORY ANALYSIS
POST - INJECTION SOIL SAMPLES

PARAMETER	STANDARD	TB1-5	TB 2-7
SAMPLE DATE	-	11/22/99	11/22/99
SAMPLE DEPTH (FEET)	-	8 - 10	12 - 14
DEPTH TO GROUNDWATER (FEET)	-	18 - 20	18 - 20
DIESEL RANGE ORGANICS (mg/kg)	100 *	**680**	**300**
GASOLINE RANGE ORGANICS (mg/kg)	100 *	**1700**	78
PVOCs (µg/kg)			
BENZENE	5.5	< 250	< 25
ETHYLBENZENE	2900	< 250	< 25
MTBE	-	< 250	< 25
TOLUENE	1500	**2100**	**44**
1,2,4-TRIMETHYLBENZENE	-	180000	3600
1,3,5-TRIMETHYLBENZENE	-	53000	3100
m,p-XYLENE	4100 (combined)	**140000** (combined)	2100 (combined)
o-XYLENE			

* A permeability test was not run on these samples. The standard for more permeable soil has been used because these samples are silty sand soils.

Bold = concentration above soil standards

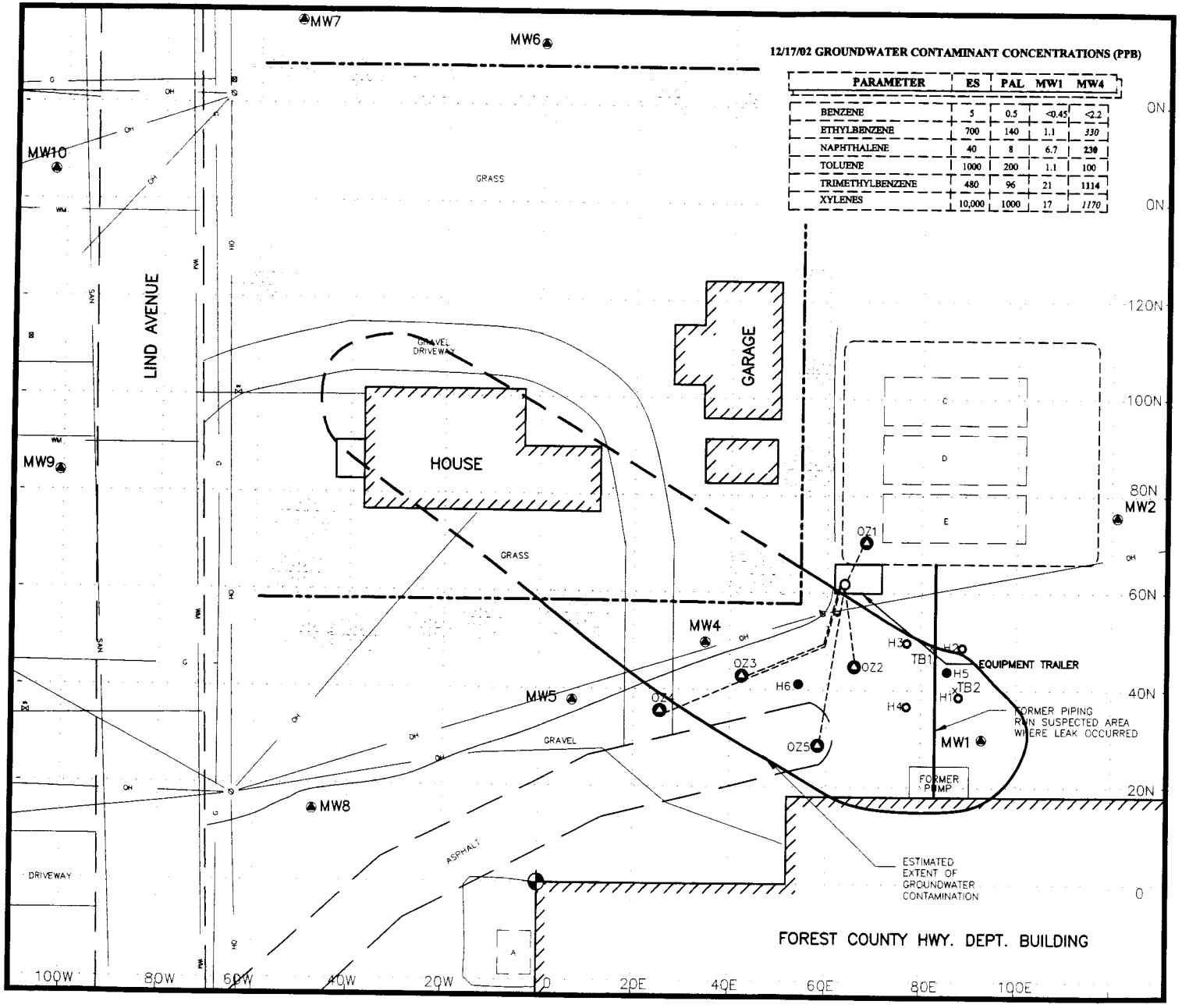

12/17/02 GROUNDWATER CONTAMINANT CONCENTRATIONS (PPB)

PARAMETER	ES	PAL	MW1	MW4
BENZENE	5	0.5	<0.45	<2.2
ETHYLBENZENE	700	140	1.1	*330*
NAPHTHALENE	40	8	6.7	**230**
TOLUENE	1000	200	1.1	100
TRIMETHYLBENZENE	480	96	21	1114
XYLENES	10,000	1000	17	*1170*

0' 4' 10' 20'
SCALE: 1" = 20'

LOCAL GRID NORTH
N

LEGEND:

- MW1 — Well Location and I.D. No.
- TB1x — Post-Injection Soil Boring
- H1 — H_2O_2 Soil Injection Well
- H5 — H_2O_2 Groundwater Injection Well
- OZ1 — Ozone Sparge Well
- Manhole Containing Pipes to 5 Sparge Wells
- Utility Pole for Overhead Electrical Service
- Piping Trenches
- Former Tank Location
- Limit of Excavation
- Building Face
- Approximate Property Boundary
- Edge of Asphalt
- Telephone Pedestal
- Edge of Road
- Hydrant
- OH — Overhead Electric
- SAN — Sanitary Sewer and Manhole
- WM — Approximate Location of Water Main
- T — Approximate Location of Telephone
- Power Pole
- Trees and Bushes
- Border of Grass and Gravel
- Reference Point
- 20N — Grid Line (20' Interval)

FIGURE 2
ESTIMATED EXTENT OF GROUNDWATER CONTAMINATION (POST-REMEDIATION)

FOREST COUNTY HIGHWAY DEPARTMENT SHOP
701 E. GLEN STREET
CRANDON, WISCONSIN 54520

OMNI ASSOCIATES

PROJECT :	N1153A95
CAD FILE:	N1153RAP
DRAWN :	DLD
DATE :	2/10/03
SCALE:	

ONE SYSTEMS DRIVE APPLETON, WISCONSIN 54914-1654
PHONE : (920) 739-7814 FAX : (920) 739-7765

TABLE 6
HISTORICAL WATER ELEVATIONS

Revised 02/14/03

Date	MW1	MW2	MW3	MW4	MW5	MW6	MW7	MW8	MW9	MW10	MW11	MW12	MW13	MW14
5/25/95	1606.31													
8/24/95	1606.18	1606.14	1606.15	1606.13	1606.09	1605.96	1605.89							
12/5/95	1606.16	1606.13	1606.14			1605.95	1605.87	1606.08	1605.99	1605.85				
6/12/96	1607.59	1607.53		1607.53	1607.51	1607.33	1607.30	1607.50	1607.41	1607.26	1607.19	1607.05	1607.16	1607.19
11/14/96	1606.86	1606.81		1606.79	1606.76	1606.61	1606.58	1606.74	1606.66	1606.54	1606.47	1606.36	1606.47	
2/21/97	1606.14	1606.09	1606.12	1606.11	1606.09	1605.92	1605.88		1605.98	1605.86	1605.81	1605.69	1605.79	1605.77
9/10/98	1606.15	1606.12		1606.11	1606.09	1605.94	1605.90		1605.98	1605.89	1605.81	1605.70	1605.80	1605.77
12/15/98	1605.62	1605.56		1605.57	1605.52	1605.39	1605.41		1605.43	1605.13	1605.27	1605.17	1605.28	1605.23
3/18/99	1605.13	1605.10		1605.09	1605.07	1604.90	1604.88		1604.96	1604.87	1604.80	1604.67	1604.77	1604.77
7/19/99	1606.11			1606.07	1606.05			1606.03		1605.79	1605.71	1605.57		
10/13/99	1605.58	1605.52		1605.52	1605.50	1605.35	1605.32		1605.41	1605.31	1605.25	1605.13	1605.22	1605.24
3/23/00	1605.11			1605.05	1605.02					1604.80	1604.71	1604.61		
7/11/00	1605.53	1605.45		1605.49	1605.45	1605.33	1605.27	1605.46	1605.33	1605.22	1605.12	1604.94	1605.11	1605.08
10/18/00	1605.77			1605.72	1605.69					1605.51	1605.41	1605.29		
1/31/01	1605.12	1605.08		1605.08	1605.07					1604.89	1604.83	1604.73	1604.79	
4/19/01	1605.71			1605.64	1605.62					1605.33	1605.25	1605.07		
8/2/01	1605.63	1605.57		1605.65	1605.57	1605.41	1605.38	1605.56	1605.47	1605.36		1605.16	1605.27	1605.29
10/23/01	1605.31	1605.22		1605.26	1605.22					1605.04	1604.96	1604.85		
1/23/02	1604.97			1604.93	1604.90					1604.70		1604.53		
6/19/02	1606.69			1606.65	1605.33					1605.05	1604.97			
9/17/02	1606.49			1606.44	1606.42					1606.21				
12/17/02	1606.28			1606.23	1606.22					1605.98				
Top/BM Elevation	1625.93	1626.16	1624.60	1624.98	1624.30	1623.73	1624.15	1623.10	1623.86	1624.95	1626.31	1628.73	1626.64	1623.86
Ground Surface Elevation	1626.00	1626.40	1625.00	1625.20	1624.60	1624.00	1624.60	1623.70	1624.10	1625.20	1626.80	1629.30	1627.00	1624.60
Depth of Well	23.60	24.60	24.40	24.80	24.20	25.20	24.30	25.60	24.80	24.90	24.58	26.53	24.34	23.30
Bottom Elevation	1602.33	1601.56	1600.20	1600.18	1600.10	1598.53	1599.85	1597.50	1599.06	1600.05	1601.73	1602.20	1602.30	1600.56
Avg. Water Surface Elev. (Historical)	1605.93	1605.87	1606.14	1605.85	1605.76	1605.83	1605.79	1606.23	1605.86	1605.53	1605.44	1605.28	1605.57	1605.54
Avg. Depth to Water from Surface (Historical)	20.07	20.53	18.86	19.35	18.84	18.17	18.81	17.47	18.24	19.67	21.36	24.02	21.43	19.06
Min. Depth to Water from Surface (Historical)	18.41	18.87	18.85	17.67	17.09	16.67	17.30	16.20	16.69	17.94	19.61	22.25	19.84	17.41
Max. Depth to Water from Surface (Historical)	21.03	21.32	18.88	20.27	19.70	19.10	19.72	18.24	19.14	20.50	22.09	24.77	22.23	19.83

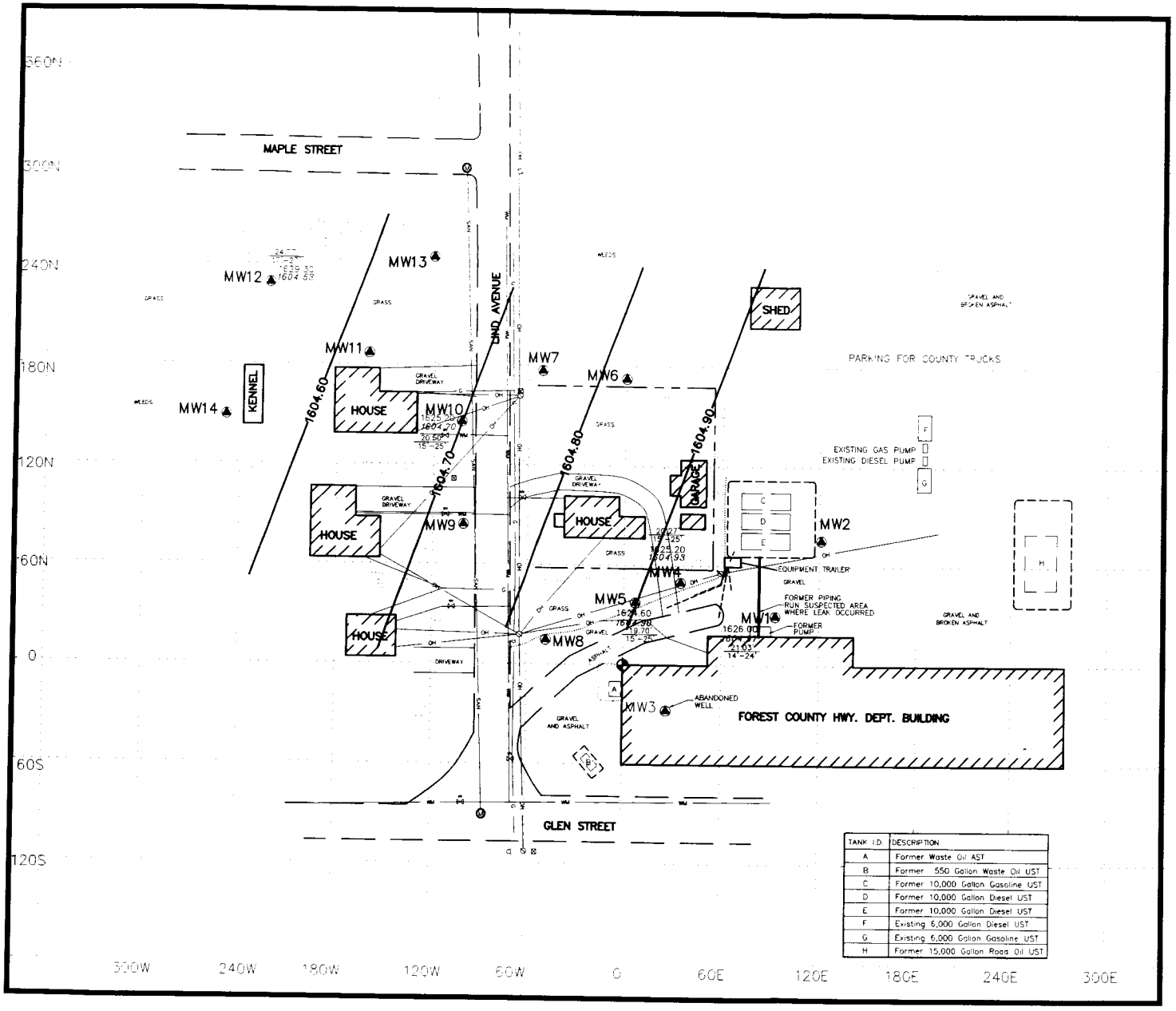

TANK I.D.	DESCRIPTION
A	Former Waste Oil AST
B	Former 550 Gallon Waste Oil UST
C	Former 10,000 Gallon Gasoline UST
D	Former 10,000 Gallon Diesel UST
E	Former 10,000 Gallon Diesel UST
F	Existing 6,000 Gallon Diesel UST
G	Existing 6,000 Gallon Gasoline UST
H	Former 15,000 Gallon Road Oil UST

0' 12' 30' 60'

SCALE: 1" = 60'

LOCAL GRID NORTH

N

LEGEND:

- MW1 — Well Location and ID No.
- MW1 — Surface Elevation at Well / 1604.97 — Groundwater Elevation at Well
- Depth to Water from Surface / Screened Interval
- 1605.70 — Groundwater Contour Line (0.1' contour interval)
- Utility Pole for Overhead Electrical Service
- Piping Trenches
- Former Tank Location
- Limit of Excavation
- Building Face
- Approximate Property Boundary
- Edge of Asphalt
- Telephone Pedestal
- Edge of Road
- Hydrant
- OH — Overhead Electric
- SAN — Sanitary Sewer and Manhole
- WM — Approximate Location of Water Main
- T — Approximate Location of Telephone
- Power Pole
- Trees and Bushes
- Border of Grass and Gravel
- Reference Point
- 60N — Grid Line (60' Interval)

FIGURE 10
GROUNDWATER ELEVATION
CONTOUR MAP (1/23/02)

FOREST COUNTY HIGHWAY
DEPARTMENT SHOP
701 E. GLEN STREET
CRANDON, WISCONSIN 54520

OMNI ASSOCIATES

PROJECT :	N1153A95
CAD FILE:	N1153A2.DWG
DRAWN :	DLD
DATE :	10/4/01
LEVEL:	2

ONE SYSTEMS DRIVE APPLETON, WISCONSIN 54914-1654
PHONE : (920) 735-6900 FAX : (920) 832-6489

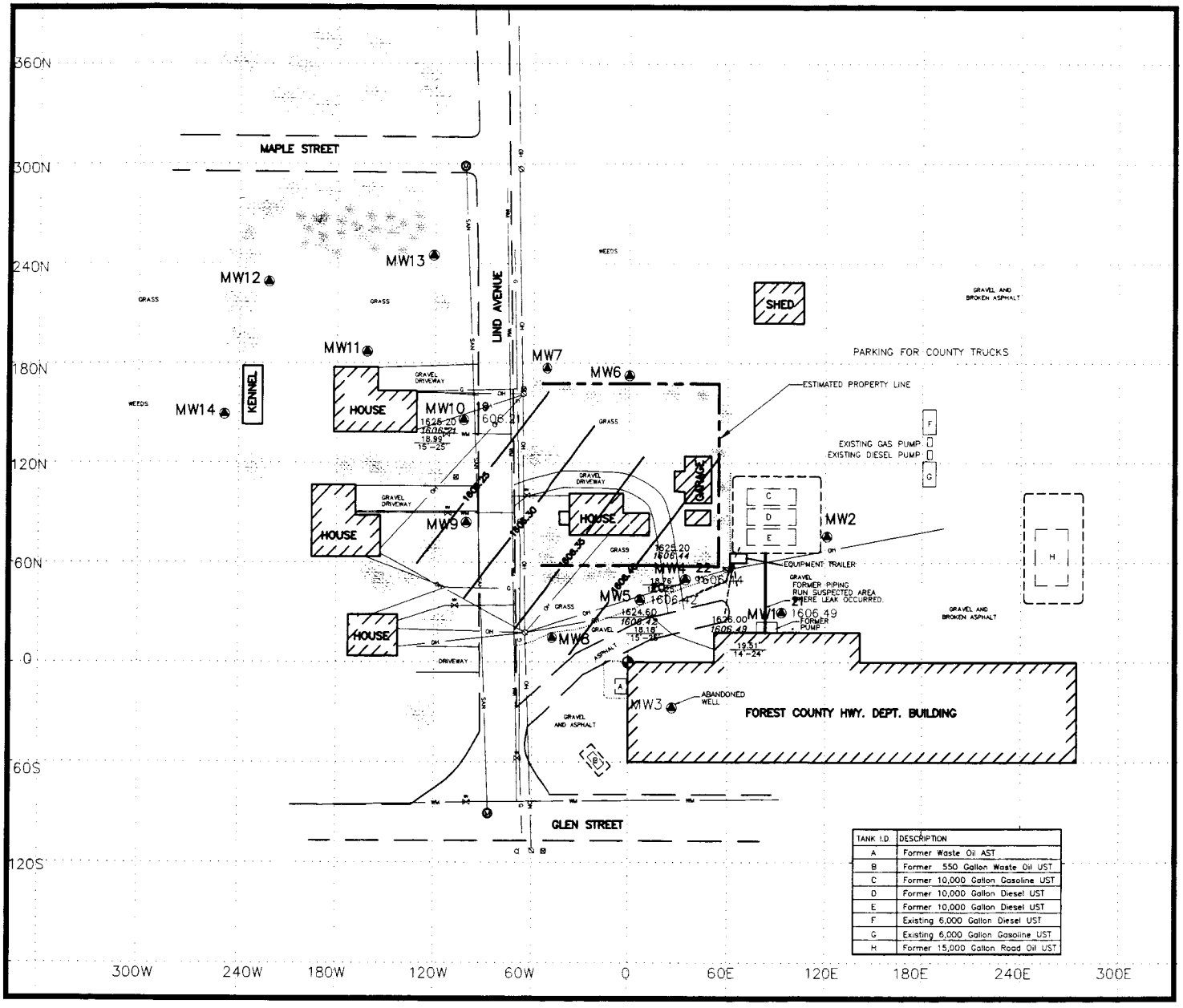

TANK I.D	DESCRIPTION
A	Former Waste Oil AST
B	Former 550 Gallon Waste Oil UST
C	Former 10,000 Gallon Gasoline UST
D	Former 10,000 Gallon Diesel UST
E	Former 10,000 Gallon Diesel UST
F	Existing 6,000 Gallon Diesel UST
G	Existing 6,000 Gallon Gasoline UST
H	Former 15,000 Gallon Road Oil UST

0' 12' 30' 60'

SCALE: 1" = 60'

LOCAL GRID NORTH

N

LEGEND:

- MW1 — Well Location and I.D. No
- MW1 1626.00 / 1606.49 — Surface Elevation at Well / Groundwater Elevation at Well
- 19.51' / 14-24' — Depth to Water from Surface / Screened Interval
- 1606.40 — Groundwater Contour Line (0.5' contour interval)
- Utility Pole for Overhead Electrical Service
- Piping Trenches
- Former Tank Location
- Limit of Excavation
- Building Face
- Approximate Property Boundary
- Edge of Asphalt
- Telephone Pedestal
- Edge of Road
- Hydrant
- Overhead Electric
- Sanitary Sewer and Manhole
- Approximate Location of Water Main
- Approximate Location of Telephone
- Power Pole
- Trees and Bushes
- Border of Grass and Gravel
- Reference Point
- 60N — Grid Line (60' Interval)

FIGURE 5
GROUNDWATER ELEVATION
CONTOUR MAP (9/17/02)

FOREST COUNTY HIGHWAY
DEPARTMENT SHOP
701 E. GLEN STREET
CRANDON, WISCONSIN 54520

OMNI ASSOCIATES

PROJECT :	N1153A95
CAD FILE:	N1153A2.DWG
DRAWN :	DLD
DATE :	2/13/03
LEVEL:	2

ONE SYSTEMS DRIVE APPLETON, WISCONSIN 54914-1654
PHONE : (920) 735-6900 FAX : (920) 832-6489

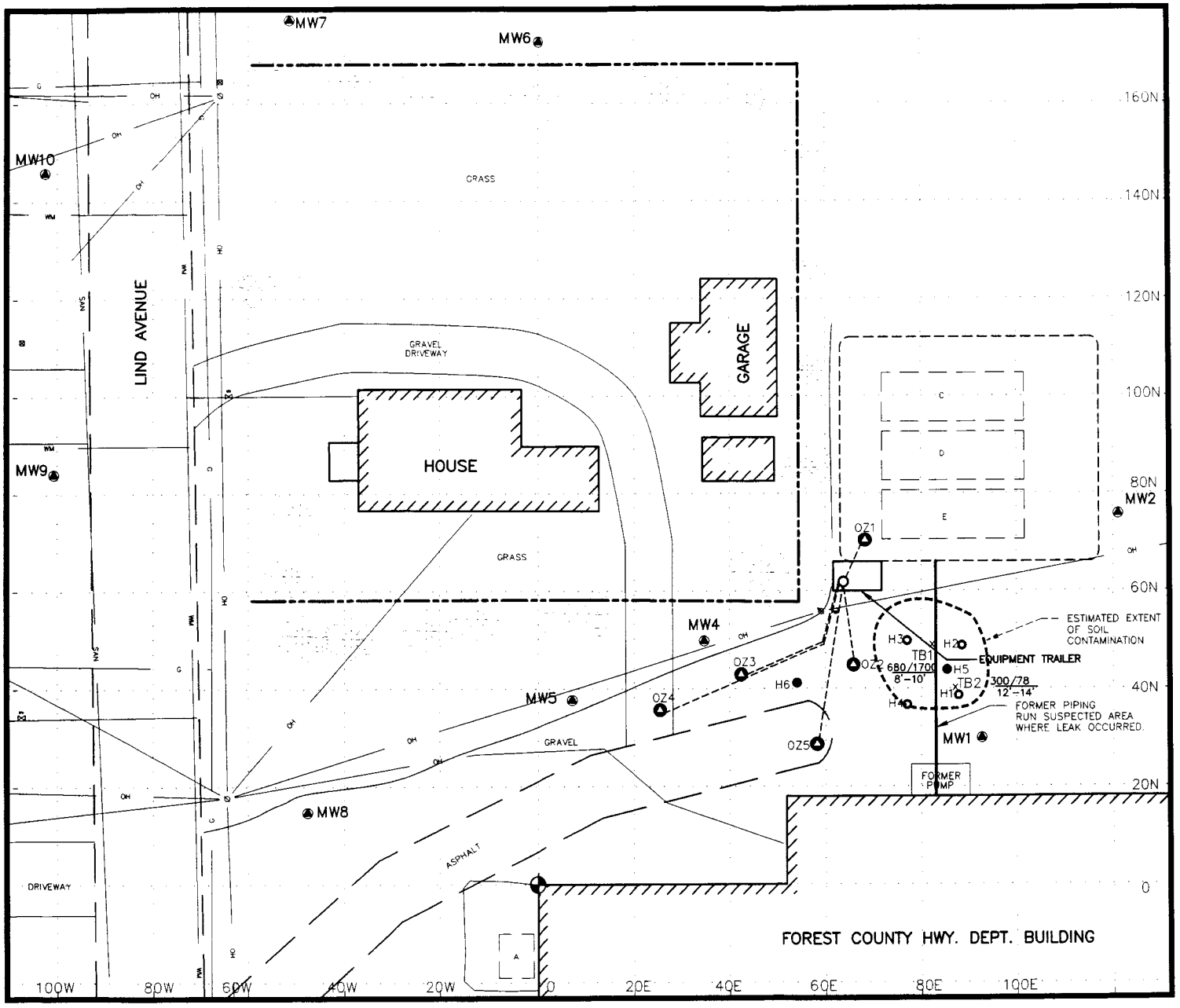

LOCAL GRID NORTH
N

0' 4' 10' 20'
SCALE: 1" = 20'

LEGEND:

MW1	Well Location and I.D. No.
TB1x	Post-Injection Soil Boring
680/1700 8'-10'	DRO/GRO (mg/kg) Sample Depth (ft)
H1	H_2O_2 Soil Injection Well
H5	H_2O_2 Groundwater Injection Well
OZ1	Ozone Sparge Well
	Manhole Containing Pipes to 5 Sparge Wells
	Utility Pole for Overhead Electrical Service
	Piping Trenches
	Former Tank Location
	Limit of Excavation
	Building Face
	Approximate Property Boundary
	Edge of Asphalt
	Telephone Pedestal
	Edge of Road
	Hydrant
OH	Overhead Electric
SAN	Sanitary Sewer and Manhole
WM	Approximate Location of Water Main
T	Approximate Location of Telephone
	Power Pole
	Trees and Bushes
	Border of Grass and Gravel
	Reference Point
20N	Grid Line (20' Interval)

FIGURE 3
ESTIMATED EXTENT OF SOIL CONTAMINATION (POST-REMEDIATION)

FOREST COUNTY HIGHWAY
DEPARTMENT SHOP
701 E. GLEN STREET
CRANDON, WISCONSIN 54520

OMNI ASSOCIATES

PROJECT :	N1153A95
CAD FILE:	N1153RAP
DRAWN :	DLD
DATE :	2/10/03
SCALE:	

ONE SYSTEMS DRIVE APPLETON, WISCONSIN 54914-1654
PHONE : (920) 739-7814 FAX : (920) 739-7765

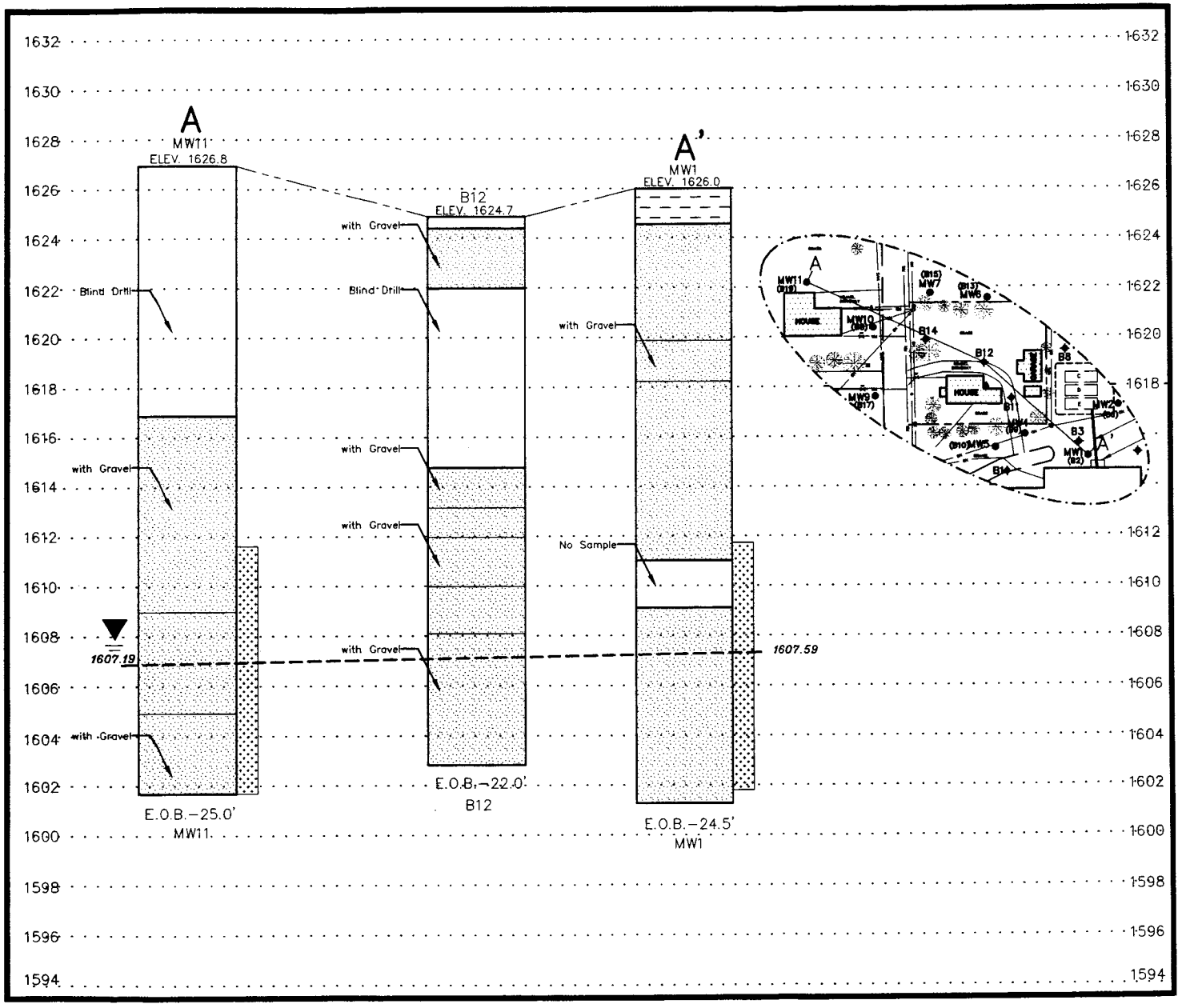

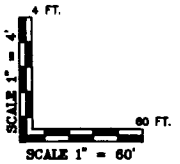

LEGEND:

- SAND
- CLAY
- SCREENED INTERVAL
- SURFACE ELEVATION LINE
- WATER TABLE (6/12/96)
- GROUNDWATER LINE

FIGURE 3
DIAGRAMMATIC CROSS-SECTION
OF STRATIGRAPHY FROM A TO A'

FOREST COUNTY HIGHWAY
DEPARTMENT SHOP
701 E. GLEN STREET
CRANDON, WISCONSIN 54520

OMNI ASSOCIATES

PROJECT :	N1153A95
CAD FILE:	N1153A3.DWG
DRAWN :	DLD
DATE :	1/22/97
LEVEL:	2

ONE SYSTEMS DRIVE APPLETON, WISCONSIN 54914-1654
PHONE : (920) 739-7814 FAX : (920) 739-7765

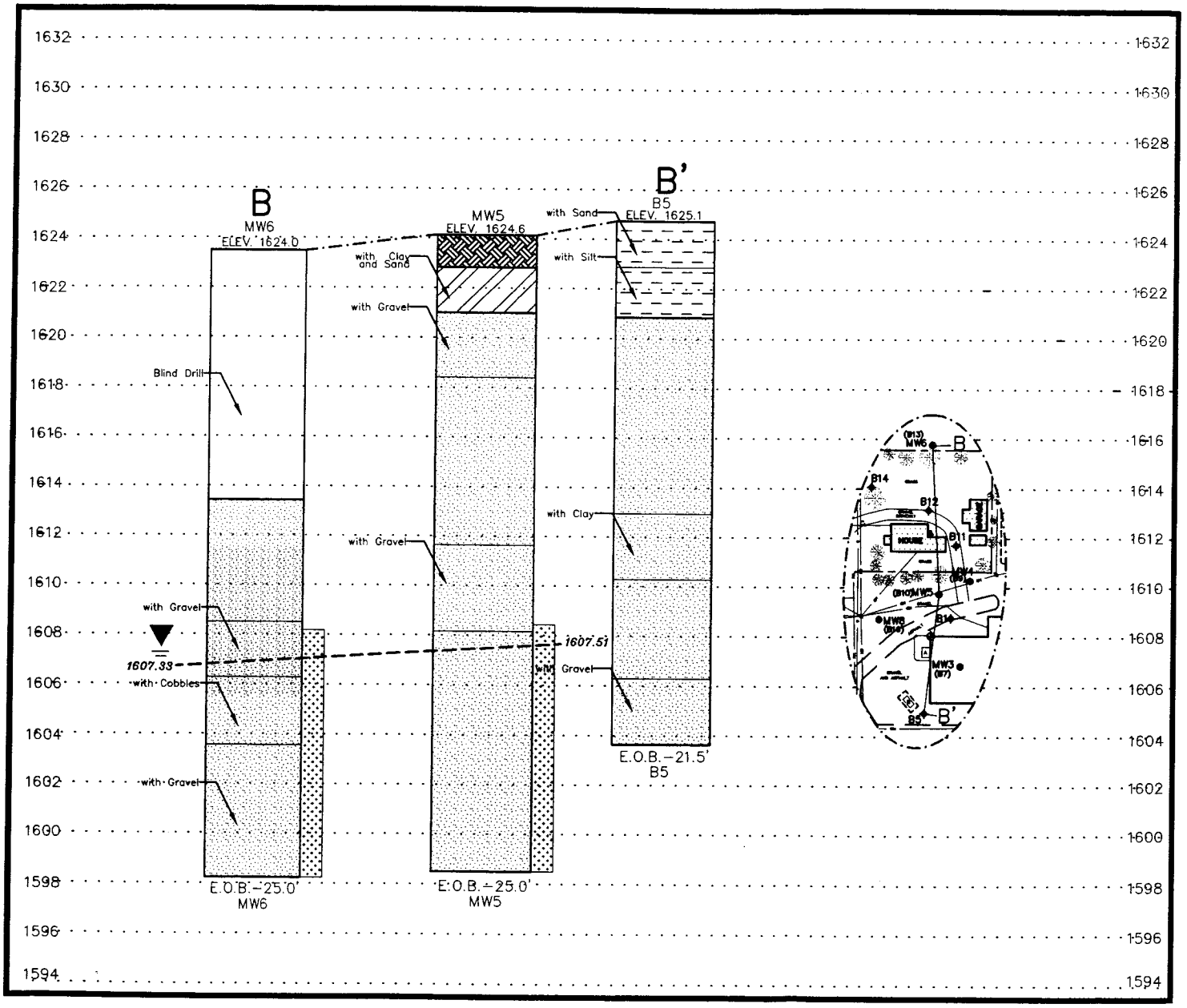

LEGEND:

SAND

CLAY

TOPSOIL

SILT

SCREENED INTERVAL

SURFACE ELEVATION LINE

WATER TABLE (6/12/96)

GROUNDWATER LINE

SCALE 1" = 4'
4 FT.
SCALE 1" = 60'
60 FT.

FIGURE 4
DIAGRAMMATIC CROSS-SECTION
OF STRATIGRAPHY FROM B TO B'

FOREST COUNTY HIGHWAY
DEPARTMENT SHOP
701 E. GLEN STREET
CRANDON, WISCONSIN 54520

OMNI ASSOCIATES

PROJECT :	N1153A95
CAD FILE:	N1153A4.DWG
DRAWN :	DLD
DATE :	1/22/97
LEVEL:	2

ONE SYSTEMS DRIVE APPLETON, WISCONSIN 54914-1654
PHONE : (920) 739-7814 FAX : (920) 739-7765

April 18, 2003

RECEIVED
APR 23 2003
OMNNI ASSOCIATES

GIS Entry Personnel
Dept. of Natural Resources
107 Sutliff Ave.
Rhinelander, WI 54501

RE: Letter of verification of legal descriptions for GIS entry for the Former Forest County Highway Department Garage, 701 E. Glen St., Crandon, WI 54520, and for the property located at 400 N. Lind Ave., Crandon, WI 54520.

To Whom it May Concern:

The purpose of this letter is to satisfy the requirements of ch. NR 726.05(3)(f) with regard to the enclosed legal descriptions, which is necessary for entry of the above referenced sites into the GIS registry.

I agree that to the best of my knowledge, the enclosed legal descriptions are complete and accurate for the properties that have groundwater contamination that exceeds ch. NR 140 enforcement standards and/or NR 720 soil standard exceedances at the time closure is requested.

Signed on Behalf of
Forest Co. Highway Dept. By:

Dave Campbell

February 6, 2003

Ms. Stacy Childers
400 N. Lind Ave.
Crandon, WI 54520

RE: Closure request for the petroleum contamination project at the Former Forest County Highway Department Garage, 701 E. Glen St., Crandon, WI 54520

Dear Ms. Childers:

This letter is to satisfy the requirements of NR 726.05(2)(b)4, and (3)(a)4.g, to inform you that I will be submitting a closure request to the Department of Commerce for the petroleum contamination found at 701 E. Glen St., Crandon, WI.

Groundwater contamination that appears to have originated at the property located at 701 E. Glen St., has migrated onto your property at 400 N. Lind Avenue. The levels of naphthalene and trimethylbenzene contamination in the groundwater on the property are above the state groundwater enforcement standards found in chapter NR 140, Wisconsin Administrative Code. However, the environmental consultants who have investigated this contamination have informed me that this groundwater contaminant plume is stable or receding and will naturally degrade over time. I believe that allowing natural attenuation to complete the cleanup at this site will meet the requirements for case closure that are found in chapter NR 726 and NR 746 and chapter Comm 46, Wisconsin Administrative Code, and I will be requesting that the Department of Commerce accept natural attenuation as the final remedy for this site and grant case closure. Closure means that the Department will not be requiring any further investigation or cleanup action to be taken, other than the reliance on natural attenuation.

Since the source of the groundwater contamination is not on your property, neither you nor any subsequent owner of your property will be held responsible for investigation or cleanup of this groundwater contamination, as long as you and any subsequent owners comply with the requirements of section 292.13, Wisconsin Statutes, including allowing access to your property for environmental investigation or cleanup if access is required. For further information on the requirements of section 292.13, Wisconsin Statutes, you may call 1-800-367-6076 for calls originating in Wisconsin, or 608-264-6020 if you are calling from out of state or within the Madison area, to obtain a copy of the Department of Natural Resources' publication #RR-589, Fact Sheet 10: Guidance for Dealing with Properties Affected by Off-Site Contamination.

The Department of Commerce will not review my closure request for at least 30 days after the date of this letter. As an affected property owner, you have the right to contact the Department to provide any technical information that you may have that indicates that closure should not be granted for this site. If you would like to submit any information to the Department of Commerce that is relevant to this closure request, you

should mail that information to Mr. David Blair at the Department of Commerce, 201 W. Washington Ave, P.O. Box 8044, Madison, WI 53708-8044.

If this case is closed, all properties within the site boundaries where groundwater contamination exceeds chapter NR 140 groundwater enforcement standards will be listed on the Department of Natural Resources' geographic information system (GIS) Registry of Closed Remediation Sites. The information on the GIS Registry includes maps showing the location of properties in Wisconsin where groundwater contamination above chapter NR 140 enforcement standards was found at the time that the case was closed. This GIS Registry will be available to the general public on the Department of Natural Resources' internet web site. Please review the enclosed legal description of your property, and notify me within the next 30 days if the legal description is incorrect.

Should you or any subsequent property owner wish to construct or reconstruct a well on your property, special well construction standards may be necessary to protect the well from the residual groundwater contamination. Any well driller who proposes to construct a well on your property in the future will first need to call the Diggers Hotline (1–800–242–8511) if your property is located outside of the service area of a municipally owned water system, or contact the Drinking Water program within the Department of Natural Resources if your property is located within the designated service area of a municipally owned water system, to determine if there is a need for special well construction standards.

Once the Department makes a decision on my closure request, it will be documented in a letter. If the Department grants closure, you may obtain a copy of this letter by requesting a copy from me, by writing to the agency address given above, or by accessing the DNR GIS Registry of Closed Remediation Sites on the internet at www.dnr.state.wi.us/org/at/et/geo/gwur. A copy of the closure letter is included as part of the site file on the GIS Registry of Closed Remediation Sites.

If you need more information, you may contact me at the Forest County Highway Department, 5350 County Rd. W, Crandon, WI 54520 (715-478-3516) or you may contact Mr. David Blair at the Department of Commerce, 201 W. Washington Ave, P.O. Box 8044, Madison, WI 53708-8044 (608-261-2515).

Sincerely,

David M. Campbell

Forest County Highway Department
Mr. Dave Campbell

enclosures