GIS REGISTRY INFORMATION

SITE NAME:	O'Brien Service (Former)		
BRRTS #:	03-16-219015	**FID #** (if appropriate):	
COMMERCE # (if appropriate):	54880-4312-26		
CLOSURE DATE:	April 13, 2006		
STREET ADDRESS:	5226 E 3rd St		
CITY:	Superior		

SOURCE PROPERTY GPS COORDINATES (meters in WTM91 projection):	**X =**	366410		**Y =**	690921	
CONTAMINATED MEDIA:	Groundwater		Soil	X	Both	
OFF-SOURCE GW CONTAMINATION >ES:		Yes			No	X
• **IF YES, STREET ADDRESS:**						
• **GPS COORDINATES** (meters in WTM91 projection):	**X =**			**Y =**		
OFF-SOURCE SOIL CONTAMINATION >Generic or Site-Specific RCL (SSRCL):		Yes		No	X	
• **IF YES, STREET ADDRESS 1:**						
• **GPS COORDINATES** (meters in WTM91 projection):	**X =**			**Y =**		
CONTAMINATION IN RIGHT OF WAY:	Yes	X		No		

DOCUMENTS NEEDED

Closure Letter, and any conditional closure letter issued or denial letter issued.	X
Copy of most recent deed, including legal description, for all affected properties	X
Certified survey map or relevant portion of the recorded plat map (*if referenced in the legal description*) for all affected properties	X
County Parcel ID number, *if used for county*, for all affected properties	X
Location Map which outlines all properties within contaminated site boundaries on USGS topographic map or plat map in sufficient detail to permit the parcels to be located easily (8.5x14" if paper copy). If groundwater standards are exceeded, the map must also include the location of all municipal and potable wells within 1200' of the site.	X
Detailed Site Map(s) for all affected properties, showing buildings, roads, property boundaries, contaminant sources, utility lines, monitoring wells and potable wells. (8.5x14", if paper copy) This map shall also show the location of all contaminated public streets, highway and railroad rights-of-way in relation to the source property and in relation to the boundaries of groundwater contamination exceeding ch. NR 140 ESs and soil contamination exceeding ch. NR 720 generic or SSRCLs.	X
Tables of Latest Groundwater Analytical Results (no shading or cross-hatching)	
Tables of Latest Soil Analytical Results (no shading or cross-hatching)	X
Isoconcentration map(s), *if required for site investigation (SI)* (8.5x14" if paper copy). The isoconcentration map should have flow direction and extent of groundwater contamination defined. **If not available, include the latest extent of contaminant plume map.**	
GW: Table of water level elevations, with sampling dates, and free product noted if present	
GW: Latest groundwater flow direction/monitoring well location map (should be 2 maps if maximum variation in flow direction is greater than 20 degrees)	
SOIL: Latest horizontal extent of contamination exceeding generic or SSRCLs, with one contour	X
Geologic cross-sections, *if required for SI.* (8.5x14' if paper copy)	X
RP certified statement that legal descriptions are complete and accurate.	X
Copies of off-source notification letters (if applicable)	
Letter informing ROW owner of residual contamination (if applicable)(public, highway or railroad ROW)	X
Copy of (soil or land use) deed restriction (s) or deed notice if any required as a condition of closure	
Copy of any maintenance plan referenced in the deed restriction	

ENVIRONMENTAL & REGULATORY SERVICES DIVISION
BUREAU OF PECFA
P.O. Box 8044
Madison, Wisconsin 53708-8044
TDD #: (608) 264-8777
Fax #: (608) 267-1381
Jim Doyle, Governor
Mary P. Burke, Secretary

commerce.wi.gov
Wisconsin
Department of Commerce

April 13, 2006

Paul Johnson
5206 E 3rd St
Superior, WI 54880

RE: **Final Closure**

Commerce # 54880-4312-26 WDNR BRRTS # 03-16-219015
O'Brien Service (Former), 5226 E 3rd St, Superior

Dear Mr. Johnson:

The Wisconsin Department of Commerce (Commerce) has reviewed the request for case closure prepared by your consultant, IC Environmental Corp, for the site referenced above. Commerce has determined that this site does not pose a significant threat to the environment and human health. No further investigation or remedial action is necessary.

This site is now listed as "closed" on the Commerce database. This letter serves as your written notice of "no further action". Timely filing of your final PECFA claim (if applicable) is encouraged. If your PECFA claim is not received within 120 days of the date of this letter, interest costs incurred after 60 days of the date of this letter will not be eligible for PECFA reimbursement.

It is in your best interest to keep all documentation related to the environmental activities at your site. If residual contamination is encountered in the future, it must be managed in accordance with all applicable state and federal regulations. If it is determined that any remaining contamination poses a threat, the case may be reopened and further investigation or remediation may be required.

Thank you for your efforts to protect Wisconsin's environment. If you have any questions, please contact me in writing at the letterhead address or by telephone at (608) 261-7718.

Sincerely,

Will M. Myers
Geologist
Site Review Section

cc: IC Environmental Corp

682553

Document Number

VOL 610 PAGE 396

QUIT CLAIM DEED

Recording Area

James E. Johnson, a/k/a James Johnson and Kathleen Johnson, his wife
quit claims to James E. Johnson, Revocable Trust (created under trust instrument dated July 19, 1996)
the following described real estate in Douglas County, State of Wisconsin.

See attached Exhibit A for legal descriptions

OFFICE OF REGISTER OF DEEDS
DOUGLAS COUNTY WISCONSIN
Received for recording
AUG 28 1996 at 8:00
o'clock A M and recorded
in volume 610 of
records on page 396
REGISTER

Name and Return Address

$12.00pd

FEE
77.25 (16)
EXEMPT

09-809-05117-00, 07-807-01947-00,
07-807-02067-00, 07-807-02092-00
11-811-04088-00, 11-811-04087-00
07-807-00508-00, 07-807-00930-00
05-805-03708-00, 05-805-03710-00
(Parcel Identification Number)

Lot Eighteen (18), Block Five (5), Woodstock Division of Superior, Wisconsin, is the homestead of the parties, all of the other parcels of real estate are non-homestead

Dated this 19th day of July, 1996.

x James E. Johnson
*** James E. Johnson, a/k/a James Johnson**

x Kathleen Johnson
*** Kathleen Johnson**

AUTHENTICATION

Signature(s) James E. Johnson, a/k/a James Johnson and Kathleen Johnson
authenticated this 19th day of July, 1996
Stephen R. Bick
* Stephen R. Bick
TITLE: MEMBER STATE BAR OF WISCONSIN
(If not, _____
authorized by §706.06, Wis. Stats.)

This instrument was drafted by:
Stephen R. Bick, Attorney at Law
1109 Tower Avenue, Superior, Wisconsin 54880

ACKNOWLEDGMENT

STATE OF WISCONSIN
_____ County. Personally came before me this ___ day of _____, 199__ the above named _____

to me known to be the person(s) who executed the foregoing instrument and acknowledged the same

Notary Public, _____ County, Wisconsin
My Commission Expires. _____
Date: _____, 1996

EXHIBIT A

Lot Eighteen (18), Block Five (5), Woodstock Division of Superior, in the City of Superior, Douglas County, Wisconsin - Parcel No. 09-809-05117-00

Block Two (2), Lot Eighteen (18), Merriam Park Addition to West Superior, in the City of Superior, Douglas County, Wisconsin - Parcel No. 07-807-01947-00

Lot Twenty-two (22), Block Eight (8), Merriam Park Addition to West Superior, in the City of Superior, Douglas County, Wisconsin - Parcel No 07-807-02067-00

Lot Eighteen (18), Block Nine (9), Merriam Park Addition to West Superior, in the City of Superior, Douglas County, Wisconsin - Parcel No. 07-807-02092-00

Lots Twelve (12), Thirteen (13), Fourteen (14), Fifteen (15), Sixteen (16) and Seventeen (17), Block Fourteen (14), Itasca Division of Superior, in the City of Superior, Douglas County, Wisconsin - Parcel No 11-811-04088-00

Lot Eleven (11), Block Fourteen (14), Itasca Division of Superior, in the City of Superior, Douglas County, Wisconsin - Parcel No. 11-811-04087-00

South Half (S½) of lots Twenty-six (26) and Twenty-seven (27), Block One Hundred Ninety-eight (198), West Superior, 6th Division, in the City of Superior, Douglas County, Wisconsin- Parcel No. 07-807-00508-00

Unit Eight (8), Roosevelt Terrace condominium as more fully described in Volume 463 of Records, page 27, Register of Deeds, Douglas County, Wisconsin - Parcel No. 07-807-00930-00

Lot Seven (7), Block One Hundred Twelve (112), Roy's Addition to Superior City, in the City of Superior, Douglas County, Wisconsin - Parcel No. 05-805-03708-00

Lot Eight (8), Block ~~Twelve (12)~~ One Hundred Twelve (112), Roy's Addition to Superior City, in the City of Superior, Douglas County, Wisconsin - Parcel No 05-805-03710-00

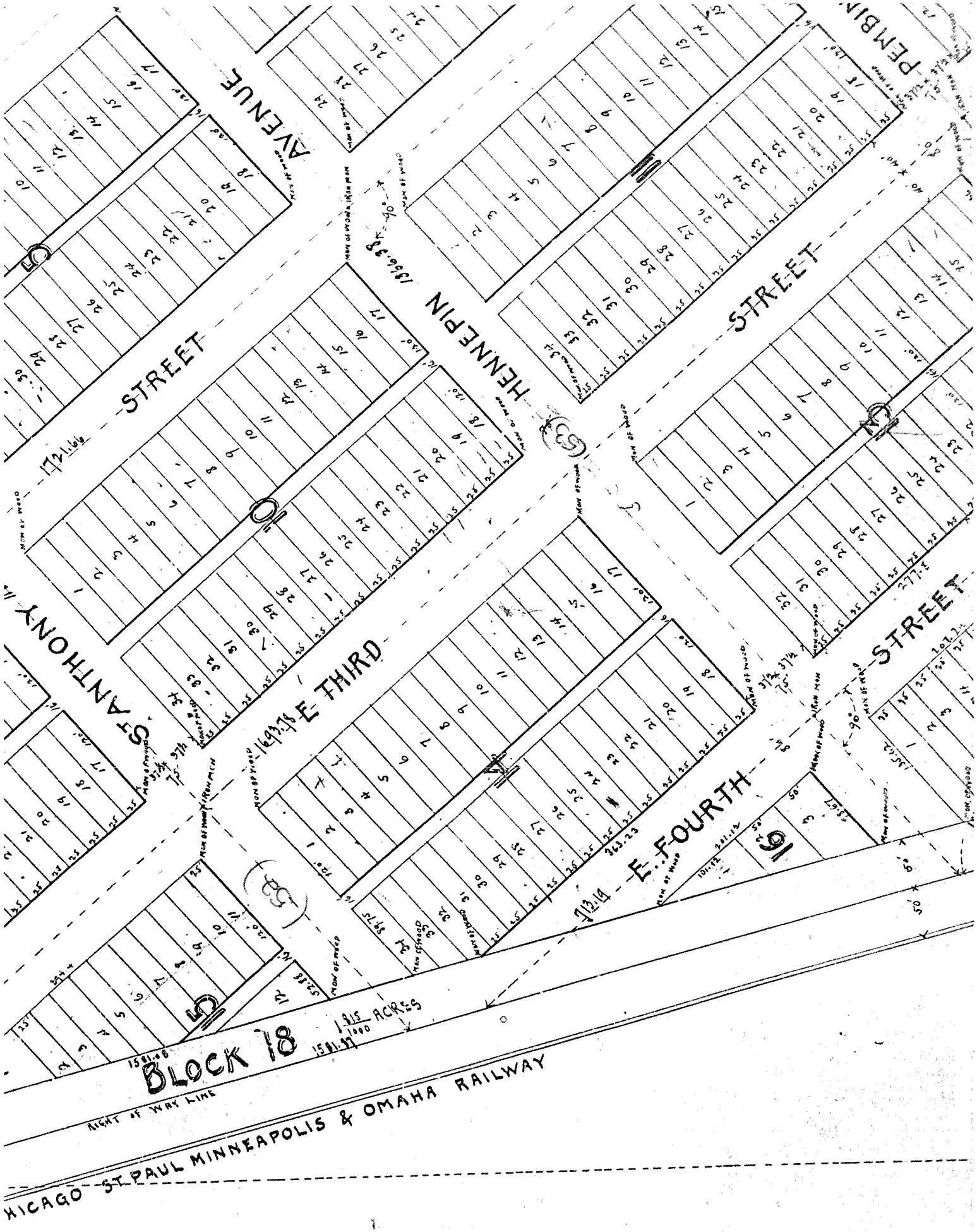
AVENUE
STREET
HENNEPIN
STREET
PEMBIN
ST ANTHONY
E THIRD
STREET
E FOURTH
STREET
BLOCK 18
1.815 ACRES
RIGHT OF WAY LINE
CHICAGO ST PAUL MINNEAPOLIS & OMAHA RAILWAY

Parcel Identification Number(s)

118110408800

118110408700

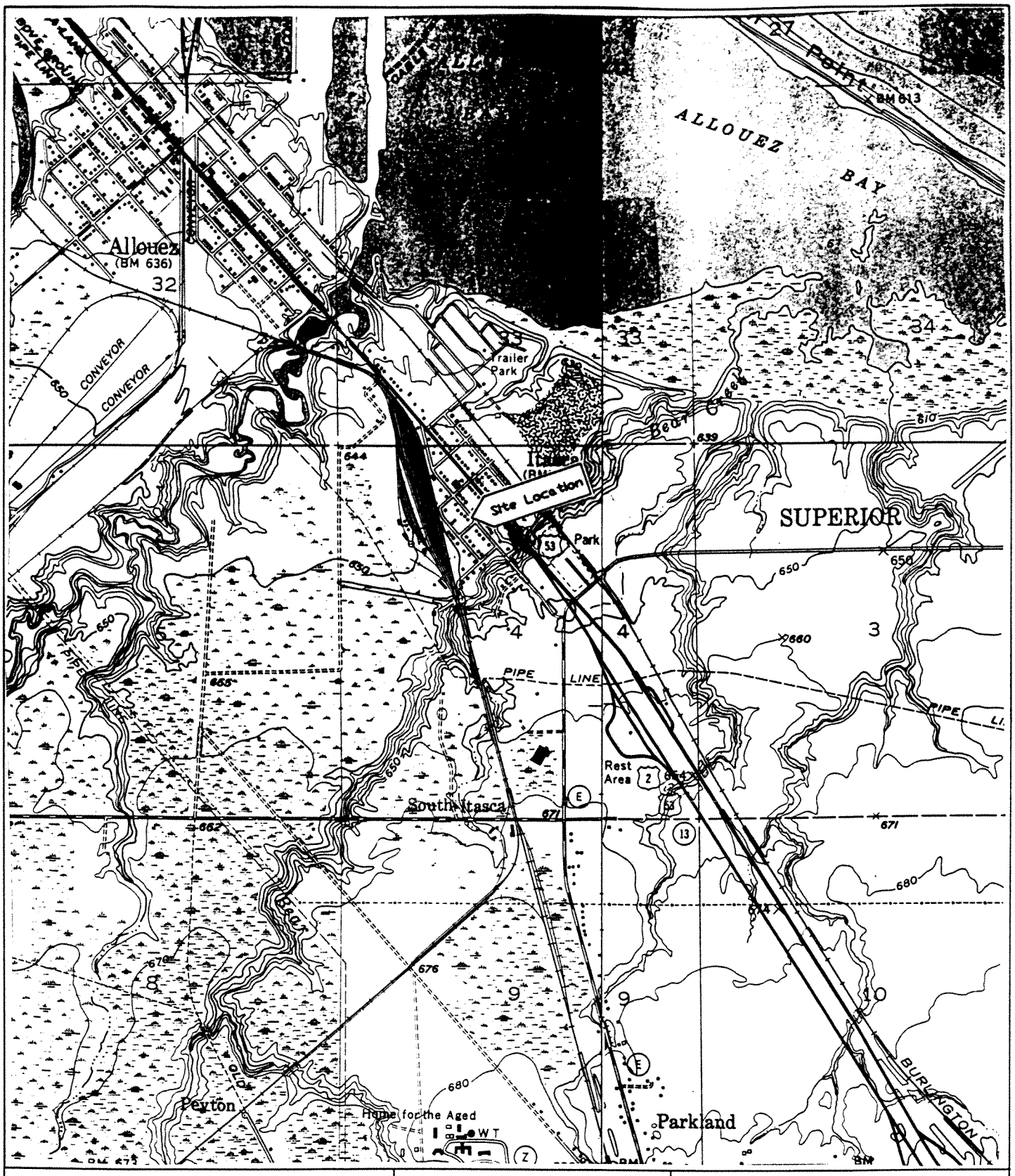

ICECOR

I C ENVIRONMENTAL CORPORATION

Scale = 1:24,000

USGS Topographic Map - Superior and Parkland Quadrangles

FIGURE 1

FORMER O'BRIENS SERVICE
SUPERIOR, WISCONSIN

SITE LOCATION MAP

CREATED BY: MLK	DRAWN BY: LMK
9/28/02	103002033

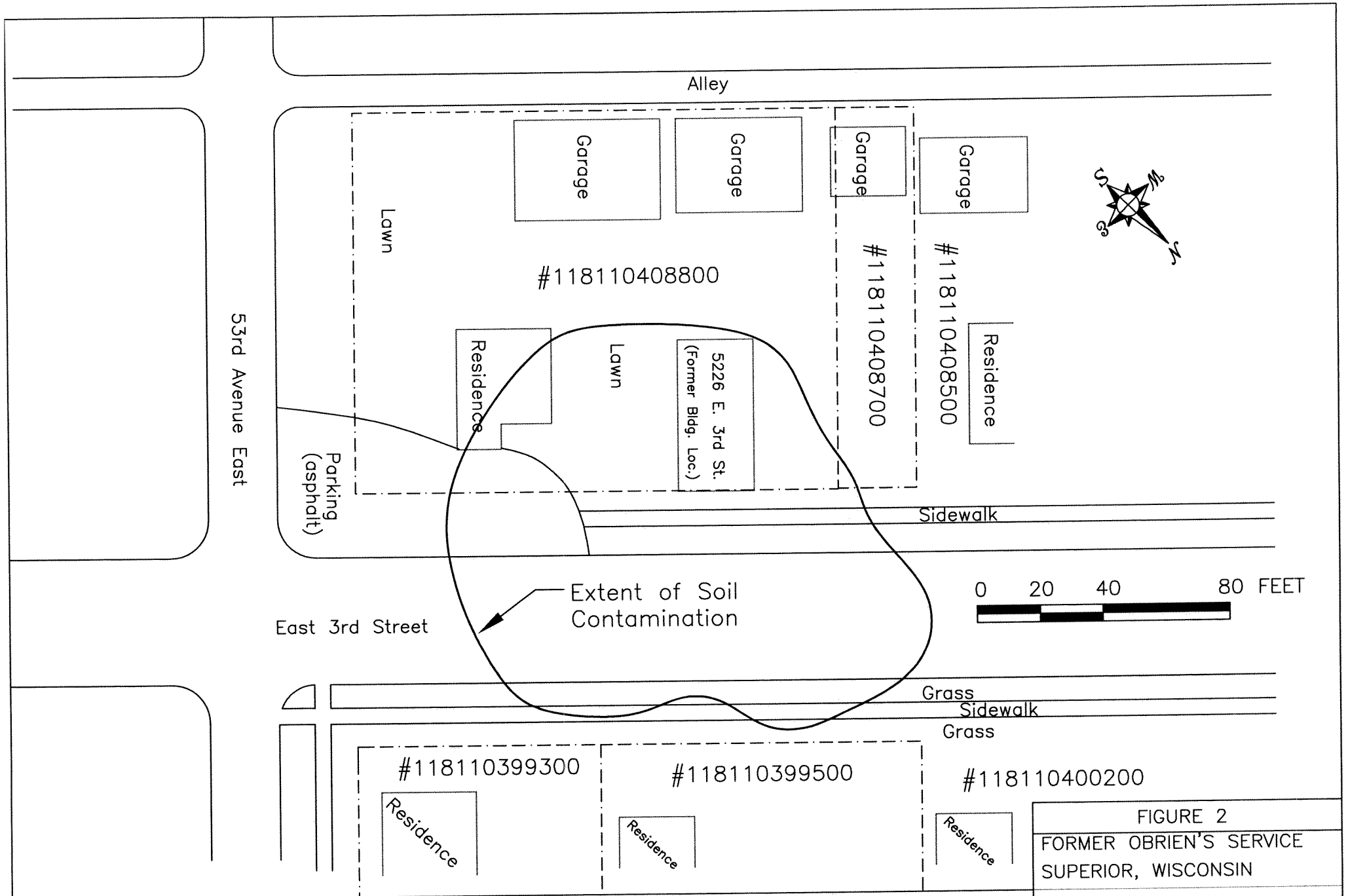

ICECOR
I C ENVIRONMENTAL CORPORATION

#118110408800 PARCEL ID NUMBER

APPROXIMATE PROPERTY BOUNDARY

FIGURE 2
FORMER OBRIEN'S SERVICE
SUPERIOR, WISCONSIN

PARCEL ID MAP

CREATED BY: MLK	DRAWN BY: LMK
DATE: 3/24/06	PROJECT # 102002033

Table 1: Pre-Remedial Soil Analytical Results Summary Table (ppm)

COMPOUND	RCL	GP1 (6'-8')	GP1 (8-10')	GP1 (10'-12')	GP1 (14'-16')	GP1 (18'-20')	GP2 (6'-8')	GP2 (8-10')	GP2 (10'-12')	GP2 (14'-16')
GRO	100/250	38.0	43.6	<7.01	<6.99	<7.33	<7.00	<7.00	<7.00	<7.05
LEAD	50	26.8	11.8	7.10	7.79	9.00	7.13	9.19	8.35	5.39
Benzene	0.0055	**.391**	**.498**	**1.0**	**.0874**	<.025	**.793**	**.808**	**.0756**	<.025
Ethylbenzene	2.9	.163	.167	.077	<.025	.0403	<.025	<.025	<.025	<.025
Toluene	1.5	.171	.105	.0806	<.025	<.025	<.025	<.025	<.025	<.025
Xylenes	4.1	0.3112	0.21	0.0466	<.025	<.025	<.025	<.025	<.025	<.025
1,2,4-Trimethylbenzene	NR	.125	.0985	<.025	<.025	<.025	<.025	<.025	<.025	<.025
1,3,5-Trimethylbenzene	NR	.114	.267	<.025	<.025	<.025	<.025	<.025	<.025	<.025
n-Butylbenzene	NR	.192	.255	<.025	<.025	<.025	<.025	.<.025	<.025	<.025
Sec- Butylbenzene	NR	.107	.097	<.025	<.025	<.025	<.025	<.025	<.025	<.025
Isopropylbenzene	NR	<.025	<.025	<.025	<.025	<.025	<.025	<.025	<.025	<.025
p-Isopropytoluene	NR	.0566	.0855	<.025	<.025	<.025	<.025	<.025	<.025	<.025
Naphthalene	0.4/20	<.025	<.025	<.025	<.025	<.025	<.025	<.025	<.025	<.025
Methylene Chloride	NR	<.025	<.025	<.025	<.025	.0531	<.025	<.025	<.025	<.025
n-Propylbenzene	NR	.102	.0649	<.025	<.025	<.025	<.025	<.025	<.025	<.025
Trichlorofluoro-methane	NR	<.025	<.025	<.025	<.025	.0559	<.025	<.025	<.025	<.025

RCL = Residual Contaminant Level, NR = Not Regulated, NA = Not Analyzed, **BOLD** = Exceeds RCL, Results in Parts Per Million (ppm)

Table 1: Pre-Remedial Soil Analytical Results Summary Table (ppm) Continued...

COMPOUND	RCL	GP2 (6'-8')	GP2 (8-10')	GP2 (10'-12')	GP2 (14'-16')	GP3 (6'-8')	GP3 (8-10')	GP3 (10'-12')	GP3 (14'-16')	GP4 (0'-2')	GP4 (2'-4')
GRO	100/250	<7.00	<7.00	<7.00	<7.05	<6.87	<6.99	<7.02	<7.03	7.34	**309**
LEAD	50	7.13	9.19	8.35	5.39	6.84	8.53	7.54	8.12	**189**	14.7
Benzene	0.0055	**.793**	**.808**	**.0756**	<.025	**1.04**	**1.31**	**.345**	<.025	**.0959**	**1.47**
Ethylbenzene	2.9	<.025	<.025	<.025	<.025	<.025	.0599	<.025	<.025	.058	.671
Toluene	1.5	<.025	<.025	<.025	<.025	<.025	<.025	<.025	<.025	.127	.302
Xylenes	4.1	<.025	<.025	<.025	<.025	<.025	<.025	<.025	<.025	0.288	1.23
1,2,4-Trimethylbenzene	NR	<.025	<.025	<.025	<.025	<.025	<.025	<.025	<.025	.0938	<.217
1,3,5-Trimethylbenzene	NR	<.025	<.025	<.025	<.025	<.025	<.025	<.025	<.025	.0329	<.217
n-Butylbenzene	NR	<.025	.<.025	<.025	<.025	<.025	.<.025	<.025	<.025	.0477	1.0
sec- Butylbenzene	NR	<.025	<.025	<.025	<.025	<.025	<.025	<.025	<.025	<.025	<.217
Isopropylbenzene	NR	<.025	<.025	<.025	<.025	<.025	<.025	<.025	<.025	<.025	<.217
p-Isopropytoluene	NR	<.025	<.025	<.025	<.025	<.025	<.025	<.025	<.025	<.025	1.51
Naphthalene	0.4/20	<.025	<.025	<.025	<.025	<.025	<.025	<.025	<.025	.0733	**1.70**
Methylene Chloride	NR	<.025	<.025	<.025	<.025	<.025	<.025	<.025	<.025	.103	<.217
n-Propylbenzene	NR	<.025	<.025	<.025	<.025	<.025	<.025	<.025	<.025	<.025	.427
Trichlorofluoro-methane	NR	<.025	<.025	<.025	<.025	<.025	<.025	<.025	<.025	.112	<.217

RCL = Residual Contaminant Level, NR = Not Regulated, NA = Not Analyzed, **BOLD** = Exceeds RCL, Results in Parts Per Million (ppm)

Table 1: Pre-Remedial Soil Analytical Results Summary Table (ppm) Continued...

COMPOUND	RCL	GP4 (4'-6')	GP4 (6'-8')	GP4 (8-10')	GP4 (10'-12')	GP4 (14'-16')	GP5 (2'-4')	GP5 (4'-6')	GP5 (6'-8')	GP5 (8-10')
GRO	100/250	**143**	<6.51	<6.67	<7.01	<7.18	<6.44	6.98	15.8	<6.85
LEAD	50	**95.4**	6.47	5.35	7.67	5.83	8.03	8.19	7.70	8.52
Benzene	0.0055	**1.17**	<.025	<.025	**.161**	<.025	<.025	**2.24**	**2.72**	**2.63**
Ethylbenzene	2.9	.315	<.025	<.025	<.025	<.025	<.025	.0529	.0772	.0505
Toluene	1.5	<0.1	<.025	<.025	<.025	<.025	<.025	<.025	<.025	<.025
Xylenes	4.1	<0.1	<.025	<.025	<.025	<.025	<.025	<.025	<.025	<.025
1,2,4-Trimethylbenzene	NR	<0.1	<.025	<.025	<.025	<.025	<.025	<.025	<.025	<.025
1,3,5-Trimethylbenzene	NR	<0.1	<.025	<.025	<.025	<.025	<.025	<.025	<.025	<.025
n-Butylbenzene	NR	1.0	<.025	.<.025	<.025	<.025	<.025	.0471	.0728	.<.025
sec- Butylbenzene	NR	<0.1	<.025	<.025	<.025	<.025	<.025	<.025	<.025	<.025
Isopropylbenzene	NR	<0.1	<.025	<.025	<.025	<.025	<.025	<.025	<.025	<.025
p-Isopropytoluene	NR	1.25	<.025	<.025	<.025	<.025	<.025	<.025	.0423	<.025
Naphthalene	0.4/20	**1.23**	<.025	<.025	<.025	<.025	<.025	<.025	<.025	<.025
Methylene Chloride	NR	<0.1	<.025	<.025	<.025	<.025	<.025	<.025	<.025	<.025
n-Propylbenzene	NR	<0.1	<.025	<.025	<.025	<.025	<.025	<.025	<.025	<.025
Trichlorofluoro-methane	NR	<0.1	<.025	<.025	<.025	<.025	<.025	<.025	<.025	<.025

RCL = Residual Contaminant Level, NR = Not Regulated, NA = Not Analyzed, **BOLD** = Exceeds RCL, Results in Parts Per Million (ppm)

Table 1: Pre-Remedial Soil Analytical Results Summary Table (ppm) Continued...

COMPOUND	RCL	GP5 (10'-12')	GP5 (14'-16')	GP6 (0'-2')	GP6 (2'-4')	GP6 (4'-6')	GP6 (6-8')	GP6 (8-10')	GP6 (10'-12')
GRO	100/250	<6.81	<6.99	**733**	15.3	12.4	**188**	25.6	<6.91
LEAD	50	5.86	7.55	11.4	5.87	6.53	8.00	7.28	5.23
Benzene	0.0055	**.924**	<.025	**14.9**	**1.03**	**0.92**	**2.68**	**2.78**	**0.936**
Ethylbenzene	2.9	<.025	<.025	**20.4**	.581	.362	0.584	0.231	0.118
Toluene	1.5	<.025	<.025	1.47	<0.025	<0.025	<0.1	0.071	0.0365
Xylenes	4.1	<.025	<.025	**51.675**	0.66	0.305	0.916	0.293	0.103
1,2,4-Trimethylbenzene	NR	<.025	<.025	36.6	.573	0.256	1.63	0.56	0.206
1,3,5-Trimethylbenzene	NR	<.025	<.025	10.0	.266	0.171	0.692	0.145	0.0438
n-Butylbenzene	NR	<.025	<.025	4.85	<0.025	<0.025	0.946	.<.025	<.025
sec- Butylbenzene	NR	<.025	<.025	4.02	<0.025	<0.025	0.24	<.025	<.025
Isopropylbenzene	NR	<.025	<.025	3.89	<0.025	0.075	<0.1	<.025	<.025
p-Isopropytoluene	NR	<.025	<.025	2.88	0.0487	0.0376	<0.1	0.0598	<.025
Naphthalene	0.4/20	<.025	<.025	**7.50**	**0.763**	**0.583**	**1.07**	**0.497**	0.0919
Methylene Chloride	NR	<.025	<.025	<0.4	<0.025	<0.025	<0.1	<.025	<.025
n-Propylbenzene	NR	<.025	<.025	7.07	0.139	0.083	0.283	0.0763	<.025
Trichlorofluoro-methane	NR	<.025	<.025	<0.4	<0.025	<0.025	<0.1	<.025	<.025

RCL = Residual Contaminant Level, NR = Not Regulated, NA = Not Analyzed, **BOLD** = Exceeds RCL, Results in Parts Per Million (ppm)

Table 1: Pre-Remedial Soil Analytical Results Summary Table (ppm) Continued...

COMPOUND	RCL	GP6 (14-16')	GP7 (0'-2')	GP7 (2'-4')	GP7 (4'-6')	GP7 (6'-8')	GP7 (10'-12')	GP7 (14'-16)'	GP8 (0'-2')	GP8 (2'-4')	GP8 (4'-6')
GRO	100/250	<6.89	<6.44	<6.62	7.24	8.62	<6.87	<6.98	81.6	<6.49	<6.53
LEAD	50	7.27	6.30	9.62	7.01	8.62	6.62	6.86	**115**	7.51	4.96
Benzene	0.0055	<.025	**1.66**	**2.37**	**6.06**	**8.49**	**3.02**	<0.025	**28.9**	**.263**	**1.15**
Ethylbenzene	2.9	<.025	0.0657	<0.025	0.0388	0.0434	<0.025	<0.025	0.43	<0.025	0.0539
Toluene	1.5	<.025	<0.025	<0.025	<0.025	<0.025	<0.025	<0.025	**11.1**	<0.025	<0.025
Xylenes	4.1	<.025	0.1781	<0.025	0.1968	0.25	<0.025	<0.025	2.603	<0.025	<0.025
1,2,4-Trimethylbenzene	NR	<.025	<0.025	<0.025	<0.025	<0.025	<0.025	<0.025	0.23	<0.025	<0.025
1,3,5-Trimethylbenzene	NR	<.025	0.0372	<0.025	<0.025	<0.025	<0.025	<0.025	0.111	<0.025	<0.025
n-Butylbenzene	NR	<.025	<0.025	<0.025	<0.025	<0.025	<0.025	<0.025	0.0731	<0.025	<0.025
sec- Butylbenzene	NR	<.025	<0.025	<0.025	<0.025	<0.025	<0.025	<0.025	0.144	<0.025	<0.025
Isopropylbenzene	NR	<.025	<0.025	<0.025	<0.025	<0.025	<0.025	<0.025	0.123	<0.025	<0.025
p-Isopropytoluene	NR	<.025	<0.025	0.0487	<0.025	<0.025	<0.025	<0.025	0.0926	<0.025	<0.025
Naphthalene	0.4/20	<.025	<0.025	<0.025	<0.025	<0.025	<0.025	<0.025	<0.025	<0.025	<0.025
Methylene Chloride	NR	<.025	<0.025	<0.025	<0.025	<0.025	<0.025	<0.025	<0.025	<0.025	<0.025
n-Propylbenzene	NR	<.025	<0.025	<0.025	<0.025	<0.025	<0.025	<0.025	0.855	<0.025	<0.025
Trichlorofluoro-methane	NR	<.025	0.0372	<0.025	<0.025	<0.025	<0.025	<0.025	0.0372	<0.025	<0.025

RCL = Residual Contaminant Level, NR = Not Regulated, NA = Not Analyzed, **BOLD** = Exceeds RCL, Results in Parts Per Million (ppm)

Table 1: Pre-Remedial Soil Analytical Results Summary Table (ppm) Continued...

COMPOUND	RCL	GP8 (6'-8')	GP9 (6'-8')	GP9 (10-12')	GP10 (6'-8')	GP10 (8'-10')	GP11 (2'-4')	GP11 (4'-6')	GP11 - (6'-8')	GP11 (10'-12')	GP11 (14'-16')	GP11 (18'-20')
GRO	100/250	16.3	<6.93	<6.98	<6.59	<7.01	**136**	**186**	73.6	20.3	11.7	<6.93
LEAD	50	7.69	8.77	8.42	**71.4**	7.95	**100.0**	16.9	7.72	7.76	9.17	7.25
Benzene	0.0055	**3.76**	<0.025	**0.099**	<0.026	<0.025	<0.2	<0.208	**0.0346**	**0.077**	<0.025	<0.025
Ethylbenzene	2.9	0.121	<0.025	<0.025	<0.026	<0.025	0.318	<0.208	<0.025	0.129	<0.025	<0.025
Toluene	1.5	<0.025	<0.025	<0.025	<0.026	<0.025	<0.2	<0.208	<0.025	<0.025	<0.025	<0.025
Xylenes	4.1	0.322	<0.025	<0.025	<0.026	<0.025	0.32	<0.208	0.0399	0.0518	<0.025	<0.025
1,2,4-Trimethylbenzene	NR	0.489	<0.025	<0.025	<0.026	<0.025	2.90	1.11	0.489	0.552	0.166	<0.025
1,3,5-Trimethylbenzene	NR	0.176	<0.025	<0.025	<0.026	<0.025	0.594	0.273	0.104	0.0488	0.0472	<0.025
n-Butylbenzene	NR	<0.025	<0.025	<0.025	<0.026	<0.025	<0.2	<0.208	<0.025	<0.025	<0.025	<0.025
sec- Butylbenzene	NR	<0.025	<0.025	<0.025	<0.026	<0.025	0.706	0.823	0.17	0.126	0.0961	<0.025
Isopropylbenzene	NR	<0.025	<0.025	<0.025	<0.026	<0.025	<0.2	<0.208	<0.025	<0.025	<0.025	<0.025
p-Isopropytoluene	NR	<0.025	<0.025	<0.025	<0.026	<0.025	0.369	<0.208	0.0984	0.106	0.0396	<0.025
Naphthalene	0.4/20	<0.025	<0.025	<0.025	<0.026	<0.025	**2.83**	**1.18**	**0.452**	**0.473**	0.205	<0.025
Methylene Chloride	NR	<0.025	<0.025	<0.025	<0.026	<0.025	<0.2	<0.208	<0.025	0.0515	0.0493	0.0402
n-Propylbenzene	NR	0.0988	<0.025	<0.025	<0.026	<0.025	0.769	1.18	0.184	<0.025	0.0928	<0.025
Trichlorofluoro-methane	NR	<0.025	<0.025	<0.025	<0.026	<0.025	<0.2	<0.208	0.0788	<0.025	<0.025	<0.025

RCL = Residual Contaminant Level, NR = Not Regulated, NA = Not Analyzed, **BOLD** = Exceeds RCL, Results in Parts Per Million (ppm)

Table 1: Pre-Remedial Soil Analytical Results Summary Table (ppm) Continued...

COMPOUND	RCL	GP12 (2'-4')	GP12 (4'-6)'	GP12 (6'-8')	GP12 (10'-12')	GP12 (14'-16')	GP12 (18'-20')	GP13 (6'-8')	GP13 (10'-12')	GP13 (14-16')	GP13 (18-20')
GRO	100/250	<6.55	<6.74	<6.53	<6.84	<6.83	<6.93	74.5	<6.82	<7.05	<7.17
LEAD	50	8.19	6.94	21.3	7.76	30.1	7.25	8.59	7.08	7.52	8.34
Benzene	0.0055	<0.025	<0.025	<0.025	**0.0863**	<0.025	<0.025	**0.484**	**0.561**	**0.0731**	<0.025
Ethylbenzene	2.9	<0.025	<0.025	<0.025	<0.025	<0.025	<0.025	<0.025	<0.025	<0.025	<0.025
Toluene	1.5	<0.025	<0.025	<0.025	<0.025	<0.025	<0.025	<0.025	<0.025	<0.025	<0.025
Xylenes	4.1	<0.025	<0.025	<0.025	<0.025	<0.025	<0.025	<0.025	<0.025	<0.025	<0.025
1,2,4-Trimethylbenzene	NR	<0.025	<0.025	<0.025	<0.025	<0.025	<0.025	<0.025	<0.025	<0.025	<0.025
1,3,5-Trimethylbenzene	NR	<0.025	<0.025	<0.025	<0.025	<0.025	<0.025	<0.025	<0.025	<0.025	<0.025
n-Butylbenzene	NR	<0.025	<0.025	<0.025	<0.025	<0.025	<0.025	<0.025	<0.025	<0.025	<0.025
Sec- Butylbenzene	NR	<0.025	<0.025	<0.025	<0.025	<0.025	<0.025	<0.025	<0.025	<0.025	<0.025
Isopropylbenzene	NR	<0.025	<0.025	<0.025	<0.025	<0.025	<0.025	<0.025	<0.025	<0.025	<0.025
p-Isopropytoluene	NR	<0.025	<0.025	<0.025	<0.025	<0.025	<0.025	<0.025	<0.025	<0.025	<0.025
Naphthalene	0.4/20	<0.025	<0.025	<0.025	<0.025	<0.025	<0.025	<0.025	<0.025	<0.025	<0.025
Methylene Chloride	NR	<0.025	<0.025	<0.025	0.0402	<0.025	<0.005	<0.025	<0.025	<0.025	<0.005
n-Propylbenzene	NR	<0.025	<0.025	<0.025	<0.025	<0.025	<0.025	<0.025	<0.025	<0.025	<0.025
Trichlorofluoro-methane	NR	<0.025	<0.025	<0.025	<0.025	<0.025	<0.025	<0.025	<0.025	<0.025	<0.025

RCL = Residual Contaminant Level, NR = Not Regulated, NA = Not Analyzed, **BOLD** = Exceeds RCL, Results in Parts Per Million (ppm)

Table 1: Pre-Remedial Soil Analytical Results Summary Table (ppm) Continued...

COMPOUND	RCL	GP14 0'-2'	GP14 2'-4'	GP14 6'-8'	GP14 10'-12'	GP14 14'-16'	GP14 18'-20'	GP15 0'-2'	GP15 2'-4'	GP15 6'-8'	GP15 10'-12'
GRO	100/250	<5.33	38.2	<6.37	<6.47	<7.05	<9.54	<5.41	83.3	<6.59	<10.9
LEAD	50	17.9	27.5	6.36	6.36	8.04	10.9	**60.2**	44.2	7.40	11.5
Benzene	0.0055	**0.263**	**23.5**	**2.42**	**4.79**	**2.05**	<0.025	<0.025	**10.5**	**2.92**	**3.09**
Ethylbenzene	2.9	<0.025	<0.025	<0.025	<0.208	<0.025	<0.025	<0.025	<0.208	<0.4	<0.025
Toluene	1.5	0.0806	0.0334	<0.025	<0.208	<0.025	<0.025	<0.025	<0.208	<0.4	<0.025
Xylenes	4.1	<0.025	0.155	<0.025	<0.208	<0.025	<0.025	<0.025	<0.208	<0.4	<0.025
1,2,4-Trimethylbenzene	NR	0.0342	<0.025	<0.025	<0.208	<0.025	<0.025	<0.025	<0.208	<0.4	<0.025
1,3,5-Trimethylbenzene	NR	<0.025	<0.025	<0.025	<0.208	<0.025	<0.025	<0.025	<0.208	<0.4	<0.025
n-Butylbenzene	NR	<0.025	<0.025	<0.025	<0.208	<0.025	<0.025	<0.025	<0.208	<0.4	<0.025
Sec- Butylbenzene	NR	<0.025	<0.025	<0.025	<0.208	<0.025	<0.025	<0.025	<0.208	<0.4	<0.025
Isopropylbenzene	NR	<0.025	<0.025	<0.025	<0.208	<0.025	<0.025	<0.025	<0.208	<0.4	<0.025
p-Isopropytoluene	NR	<0.025	<0.025	<0.025	<0.208	<0.025	<0.025	<0.025	<0.208	<0.4	<0.025
Naphthalene	0.4/20	0.0656	<0.025	<0.025	<0.208	<0.025	<0.025	0.0754	<0.208	<0.4	<0.025
Methylene Chloride	NR	<0.025	<0.025	<0.025	0.278	<0.025	<0.005	<0.005	0.25	<0.4	<0.025
n-Propylbenzene	NR	<0.025	<0.025	<0.025	<0.208	<0.025	<0.025	<0.025	<0.208	<0.4	<0.025
Trichlorofluoro-methane	NR	<0.025	<0.025	<0.025	<0.208	<0.025	<0.025	<0.025	<0.208	<0.4	<0.025

RCL = Residual Contaminant Level, NR = Not Regulated, NA = Not Analyzed, **BOLD** = Exceeds RCL, Results in Parts Per Million (ppm)

Table 1: Pre-Remedial Soil Analytical Results Summary Table (ppm) Continued...

COMPOUND	RCL	GP15 14'-16'	GP16 0'-2'	GP16 2'-4'	GP16) 6'-8'	GP16 10'-12'	GP16 14'-16'	GP17 0'-2'	GP17 2'-4'	GP17 6'-8'	GP17 10'-12'
GRO	100/250	<7.03	<5.32	8.80	<6.49	<6.94	<7.17	91.9	<6.44	16.6	<6.77
LEAD	50	7.41	19.8	16.0	6.20	8.01	8.57	**50.2**	39.8	11.1	7.46
Benzene	0.0055	<0.025	**0.287**	**3.67**	**2.84**	**0.189**	**0.062**	**2.21**	**0.774**	**3.39**	**3.23**
Ethylbenzene	2.9	<0.025	<0.025	0.0734	<0.109	<0.025	<0.025	0.075	0.039	0.562	0.156
Toluene	1.5	<0.025	0.0395	<0.025	<0.109	<0.025	<0.025	0.16	0.0352	0.294	<0.025
Xylenes	4.1	<0.025	0.0425	0.152	<0.109	<0.025	<0.025	0.15	0.0848	0.3521	0.1834
1,2,4-Trimethylbenzene	NR	<0.025	0.0281	0.107	<0.109	<0.025	<0.025	0.103	<0.025	0.226	0.188
1,3,5-Trimethylbenzene	NR	<0.025	<0.025	0.03	<0.109	<0.025	<0.025	0.0383	<0.025	<0.025	0.0353
n-Butylbenzene	NR	<0.025	<0.025	0.0327	<0.109	<0.025	<0.025	0.114	<0.025	<0.025	<0.025
Sec- Butylbenzene	NR	<0.025	<0.025	<0.025	<0.109	<0.025	<0.025	<0.025	<0.025	0.0394	<0.025
Isopropylbenzene	NR	<0.025	<0.025	<0.025	<0.109	<0.025	<0.025	0.0304	<0.025	<0.025	<0.025
p-Isopropytoluene	NR	<0.025	<0.025	<0.025	<0.109	<0.025	<0.025	<0.025	<0.025	<0.025	<0.025
Naphthalene	0.4/20	<0.025	0.0751	0.176	<0.109	<0.025	<0.025	0.277	<0.025	0.129	<0.025
Methylene Chloride	NR	<0.025	<0.025	<0.025	<0.109	<0.025	<0.025	<0.025	<0.025	<0.025	<0.025
n-Propylbenzene	NR	<0.025	<0.025	0.046	<0.109	<0.025	<0.025	0.0652	<0.025	0.114	0.0359
Trichlorofluoro-methane	NR	<0.025	<0.025	<0.025	0.261	<0.025	<0.025	<0.025	<0.025	<0.025	<0.025

RCL = Residual Contaminant Level, NR = Not Regulated, NA = Not Analyzed, **BOLD** = Exceeds RCL, Results in Parts Per Million (ppm)

Table 1: Pre-Remedial Soil Analytical Results Summary Table (ppm) Continued...

COMPOUND	RCL	GP17 14'-16'	GP18 0'-2'	GP18 2'-4'	GP18 6'-8'	GP18 10'-12'	GP19 0'-2'	GP19 2'-4'	GP19 6'-8'	GP19 10'-12'	GP19 14'-16'
GRO	100/250	<6.92	<5.40	<5.72	<6.38	7.99	<6.71	<6.64	<6.50	<6.67	<7.19
LEAD	50	7.29	29.6	18.2	7.22	6.71	3.52	6.11	5.97	6.21	8.00
Benzene	0.0055	**0.0628**	**0.611**	**1.82**	**3.66**	**6.82**	<0.025	<0.025	<0.025	<0.025	<0.025
Ethylbenzene	2.9	<0.025	0.0527	<0.025	0.0719	0.156	<0.025	<0.025	<0.025	<0.025	<0.025
Toluene	1.5	<0.025	0.09	<0.025	<0.025	<0.2	<0.025	<0.025	<0.025	<0.025	<0.025
Xylene	4.1	<0.025	0.229	0.035	0.1689	<0.2	<0.025	<0.025	<0.025	<0.025	<0.025
1,2,4-Trimethylbenzene	NR	<0.025	0.147	<0.025	0.0648	<0.2	<0.025	<0.025	<0.025	<0.025	<0.025
1,3,5-Trimethylbenzene	NR	<0.025	0.105	<0.025	<0.025	<0.2	<0.025	<0.025	<0.025	<0.025	<0.025
n-Butylbenzene	NR	<0.025	0.114	<0.025	<0.025	<0.2	<0.025	<0.025	<0.025	<0.025	<0.025
Sec- Butylbenzene	NR	<0.025	<0.025	<0.025	0.0394	<0.2	<0.025	<0.025	<0.025	<0.025	<0.025
Isopropylbenzene	NR	<0.025	0.0363	<0.025	<0.025	<0.2	<0.025	<0.025	<0.025	<0.025	<0.025
p-Isopropytoluene	NR	<0.025	<0.025	<0.025	<0.025	<0.2	<0.025	<0.025	<0.025	<0.025	<0.025
Naphthalene	0.4/20	<0.025	0.213	<0.025	0.0321	<0.2	<0.025	<0.025	<0.025	<0.025	<0.025
Methylene Chloride	NR	<0.025	<0.025	<0.025	<0.025	0.387	<0.025	<0.025	<0.025	0.0352	<0.025
n-Propylbenzene	NR	<0.025	0.0522	<0.025	0.114	<0.2	<0.025	<0.025	<0.025	<0.025	<0.025
Trichlorofluoro-methane	NR	<0.025	<0.025	<0.025	<0.025	<0.2	<0.025	<0.025	<0.025	<0.025	<0.025

RCL = Residual Contaminant Level, NR = Not Regulated, NA = Not Analyzed, **BOLD** = Exceeds RCL, Results in Parts Per Million (ppm)

Table 1: Pre-Remedial Soil Analytical Results Summary Table (ppm) Continued...

COMPOUND	RCL	GP20 10'-12'	GP20 14'-16'	GP20 18'-20'	GP20 24'-26'	GP21 14'-16'	GP21 18'-20'	GP21 28'-30'	GP22 2'-4'	GP22 6'-8'
GRO	100/250	<7.01	<6.93	<7.17	<7.35	<7.01	<7.14	<7.09	**1,020.0**	11.6
LEAD	50	7.56	8.23	6.30	8.60	7.76	8.53	7.29	6.78	5.78
Benzene	0.0055	<0.025	<0.025	<0.025	<0.025	<0.025	<0.025	<0.025	<0.2	<0.025
Ethylbenzene	2.9	<0.025	<0.025	<0.025	<0.025	<0.025	<0.025	<0.025	<0.2	0.0913
Toluene	1.5	<0.025	<0.025	<0.025	<0.025	<0.025	<0.025	<0.025	0.56	<0.025
Xylenes	4.1	<0.025	<0.025	<0.025	<0.025	<0.025	<0.025	<0.025	2.435	0.1495
1,2,4-Trimethylbenzene	NR	<0.025	<0.025	<0.025	<0.025	<0.025	<0.025	<0.025	7.44	0.331
1,3,5-Trimethylbenzene	NR	<0.025	<0.025	<0.025	<0.025	<0.025	<0.025	<0.025	5.97	0.075
n-Butylbenzene	NR	<0.025	<0.025	<0.025	<0.025	<0.025	<0.025	<0.025	11.9	<0.025
Sec- Butylbenzene	NR	<0.025	<0.025	<0.025	<0.025	<0.025	<0.025	<0.025	2.26	0.106
Isopropylbenzene	NR	<0.025	<0.025	<0.025	<0.025	<0.025	<0.025	<0.025	0.78	<0.025
p-Isopropytoluene	NR	<0.025	<0.025	<0.025	<0.025	<0.025	<0.025	<0.025	1.21	<0.025
Naphthalene	0.4/20	<0.025	<0.025	<0.025	<0.025	<0.025	<0.025	<0.025	**3.14**	**0.537**
Methylene Chloride	NR	<0.025	<0.025	0.0413	0.0506	<0.025	<0.025	<0.025	0.335	0.0591
n-Propylbenzene	NR	<0.025	<0.025	<0.025	<0.025	<0.025	<0.025	<0.025	4.07	<0.025
Trichlorofluoro-methane	NR	<0.025	<0.025	<0.025	<0.025	<0.025	<0.025	<0.025	<0.2	<0.025

RCL = Residual Contaminant Level, NR = Not Regulated, NA = Not Analyzed, **BOLD** = Exceeds RCL, Results in Parts Per Million (ppm)

Table 1: Pre-Remedial Soil Analytical Results Summary Table (ppm) Continued...

COMPOUND	RCL	GP22 10'-12'	GP22 14'-16'	GP22 22'-24'	GP22 26'-28'	GP22 30'-32'
GRO	100/250	<6.93	<7.02	<7.03	<7.06	<7.18
LEAD	50	7.89	8.03	8.50	7.37	7.74
Benzene	0.0055	<0.025	<0.025	<0.025	<0.025	<0.025
Ethylbenzene	2.9	<0.025	<0.025	<0.025	<0.025	<0.025
Toluene	1.5	<0.025	<0.025	<0.025	<0.025	<0.025
Xylenes	4.1	<0.025	<0.025	<0.025	<0.025	<0.025
1,2,4-Trimethylbenzene	NR	0.0473	<0.025	<0.025	<0.025	<0.025
1,3,5-Trimethylbenzene	NR	<0.025	<0.025	<0.025	<0.025	<0.025
n-Butylbenzene	NR	<0.025	<0.025	<0.025	<0.025	<0.025
Sec- Butylbenzene	NR	<0.025	<0.025	<0.025	<0.025	<0.025
Isopropylbenzene	NR	<0.025	<0.025	<0.025	<0.025	<0.025
p-Isopropytoluene	NR	<0.025	<0.025	<0.025	<0.025	<0.025
Naphthalene	0.4/20	0.051	<0.025	<0.025	<0.025	<0.025
Methylene Chloride	NR	0.0521	0.0671	0.0601	<0.025	<0.025
n-Propylbenzene	NR	<0.025	<0.025	<0.025	<0.025	<0.025
Trichlorofluoro-methane	NR	<0.025	<0.025	<0.025	<0.025	<0.025

RCL = Residual Contaminant Level, NR = Not Regulated, NA = Not Analyzed, **BOLD** = Exceeds RCL, Results in Parts Per Million (ppm)

Table 1: Pre-Remedial Soil Analytical Results Summary Table (ppm) Continued...

COMPOUND	RCL	GP23 10'-12'	GP23 18'-20'	GP24 10'-12'	GP24 18'-20'	GP25 10'-12'	GP25 18'-20'	GP26 10'-12'	GP26 14'-16'	GP27 2'-4'	GP27 10'-12'
GRO	100/250	<6.98	<7.23	<6.75	<7.24	<7.36	<7.68	<7.25	<7.29	**411**	<6.64
LEAD	50	8.31	8.83	6.32	8.80	8.56	5.79	7.39	6.69	7.20	6.03
Benzene	0.0055	<0.025	<0.025	<0.025	<0.025	<0.025	<0.025	<0.025	<0.025	<0.208	<0.025
Ethylbenzene	2.9	<0.025	<0.025	<0.025	<0.025	<0.025	<0.025	<0.025	<0.025	<0.208	<0.025
Toluene	1.5	<0.025	<0.025	<0.025	<0.025	<0.025	<0.025	<0.025	<0.025	<0.208	<0.025
Xylenes	4.1	<0.025	<0.025	<0.025	<0.025	<0.025	<0.025	<0.025	<0.025	<0.208	<0.025
1,2,4-Trimethylbenzene	NR	<0.025	<0.025	<0.025	<0.025	<0.025	<0.025	<0.025	<0.025	<0.208	<0.025
1,3,5-Trimethylbenzene	NR	<0.025	<0.025	<0.025	<0.025	<0.025	<0.025	<0.025	<0.025	2.61	<0.025
MTBE	NR	<0.025	<0.025	<0.025	<0.025	<0.025	<0.025	<0.025	<0.025	<0.208	<0.025

RCL = Residual Contaminant Level, NR = Not Regulated, NA = Not Analyzed, **BOLD** = Exceeds RCL, Results in Parts Per Million (ppm)

Table 1: Pre-Remedial Soil Analytical Results Summary Table (ppm) Continued...

COMPOUND	RCL	GP28 2'-4'	GP28 10'-12'	GP29 2'-4'	GP29 6'-8'	GP29 10'-12'	GP29 14'-16'	GP29 18'-20'	GP30 2'-4'	GP30 6'-8'	GP30 10'-12'
GRO	100/250	<6.45	<7.11	<5.56	<6.94	<7.04	<7.05	<7.14	<6.03	<6.48	<7.04
LEAD	50	5.65	6.83	7.77	8.40	6.03	8.15	7.10	8.30	6.71	7.37
Benzene	0.0055	<0.025	<0.025	<0.025	<0.025	<0.025	<0.025	<0.025	<0.025	<0.025	<0.025
Ethylbenzene	2.9	<0.025	<0.025	<0.025	<0.025	<0.025	<0.025	<0.025	<0.025	<0.025	<0.025
Toluene	1.5	<0.025	<0.025	<0.025	<0.025	<0.025	<0.025	<0.025	<0.025	<0.025	<0.025
Xylenes	4.1	<0.025	<0.025	<0.025	<0.025	<0.025	<0.025	<0.025	<0.025	<0.025	<0.025
1,2,4-Trimethylbenzene	NR	<0.025	<0.025	<0.025	<0.025	<0.025	<0.025	<0.025	<0.025	<0.025	<0.025
1,3,5-Trimethylbenzene	NR	<0.025	<0.025	<0.025	<0.025	<0.025	<0.025	<0.025	<0.025	<0.025	<0.025
Methyl t-Buttyl Ether (MTBE)	NR	<0.025	<0.025	<0.025	<0.025	<0.025	<0.025	<0.025	<0.025	<0.025	<0.025

RCL = Residual Contaminant Level, NR = Not Regulated, NA = Not Analyzed, **BOLD** = Exceeds RCL, Results in Parts Per Million (ppm)

Table 1: Pre-Remedial Soil Analytical Results Summary Table (ppm) Continued...

COMPOUND	RCL	GP30 14'-16'	GP30 18'-20'	GP31 2'-4'	GP31 6'-8'	GP31 10'-12'	GP31 14'-16'	GP31 18'-20'	GP32 2'-4'	GP32 6'-8'
GRO	100/250	<7.13	<7.33	<6.38	<6.64	<6.89	<7.03	<6.95	<6.11	<6.75
LEAD	50	6.16	7.89	8.25	6.29	7.02	8.37	7.25	6.74	6.80
Benzene	0.0055	<0.025	<0.025	<0.025	<0.025	<0.025	<0.025	<0.025	**0.0447**	**2.11**
Ethylbenzene	2.9	<0.025	<0.025	<0.025	<0.025	<0.025	<0.025	<0.025	<0.025	<0.025
Toluene	1.5	<0.025	<0.025	<0.025	<0.025	<0.025	<0.025	<0.025	<0.025	<0.025
Xylenes	4.1	<0.025	<0.025	<0.025	<0.025	<0.025	<0.025	<0.025	<0.025	<0.025
1,2,4-Trimethylbenzene	NR	<0.025	<0.025	<0.025	<0.025	<0.025	<0.025	<0.025	<0.025	<0.025
1,3,5-Trimethylbenzene	NR	<0.025	<0.025	<0.025	<0.025	<0.025	<0.025	<0.025	<0.025	<0.025
Methyl t-Buttyl Ether (MTBE)	NR	<0.025	<0.025	<0.025	<0.025	<0.025	<0.025	<0.025	<0.025	<0.025

RCL = Residual Contaminant Level, NR = Not Regulated, NA = Not Analyzed, **BOLD** = Exceeds RCL, Results in Parts Per Million (ppm)

Table 1: Pre-Remedial Soil Analytical Results Summary Table (ppm) Continued...

COMPOUND	RCL	GP32 10'-12'	GP32 14'-16'	GP32 18'-20'	GP33 2'-4'	GP33 6'-8'	GP33 10'-12'	GP34 2'-4'	GP34 6'-8'	GP34 10'-12'
GRO	100/250	<6.57	<7.18	<6.51	<6.76	<9.35	<6.49	<2.90	<3.20	<3.40
LEAD	50	6.99	9.15	5.10	12.7	5.08	6.23	9.10	11.0	12.0
Benzene	0.0055	<0.025	<0.025	<0.025	<0.025	<0.025	<0.025	<0.025	<0.025	<0.025
Ethylbenzene	2.9	<0.025	<0.025	<0.025	<0.025	<0.025	<0.025	<0.025	<0.025	<0.025
Toluene	1.5	<0.025	<0.025	<0.025	<0.025	<0.025	<0.025	<0.025	<0.025	<0.025
Xylenes	4.1	<0.025	<0.025	<0.025	<0.025	<0.025	<0.025	<0.025	<0.025	<0.025
1,2,4-Trimethylbenzene	NR	<0.025	<0.025	<0.025	<0.025	<0.025	<0.025	<0.025	<0.025	<0.025
1,3,5-Trimethylbenzene	NR	<0.025	<0.025	<0.025	<0.025	<0.025	<0.025	<0.025	<0.025	<0.025
Methyl t-Buttyl Ether (MTBE)	NR	<0.025	<0.025	<0.025	<0.025	<0.025	<0.025	<0.025	<0.025	<0.025

RCL = Residual Contaminant Level, NR = Not Regulated, NA = Not Analyzed, **BOLD** = Exceeds RCL, Results in Parts Per Million (ppm)

Table 1: Pre-Remedial Soil Analytical Results Summary Table (ppm) Continued...

COMPOUND	RCL	GP34 18'-20'	GP35 2'-4'	GP35 6'-8'	GP35 10'-12'	GP35 18'-20'
GRO	100/250	<3.60	<3.10	<3.20	<3.40	<3.40
LEAD	50	15.0	9.80	13.0	12.0	12.0
Benzene	0.0055	<0.025	<0.025	<0.025	<0.025	<0.025
Ethylbenzene	2.9	<0.025	<0.025	<0.025	<0.025	<0.025
Toluene	1.5	<0.025	<0.025	<0.025	<0.025	<0.025
Xylenes	4.1	<0.025	<0.025	<0.025	<0.025	<0.025
1,2,4-Trimethylbenzene	NR	<0.025	<0.025	<0.025	<0.025	<0.025
1,3,5-Trimethylbenzene	NR	<0.025	<0.025	<0.025	<0.025	<0.025
Methyl t-Buttyl Ether (MTBE)	NR	<0.025	<0.025	<0.025	<0.025	<0.025

RCL = Residual Contaminant Level, NR = Not Regulated, NA = Not Analyzed, **BOLD** = Exceeds RCL, Results in Parts Per Million (ppm)

Table 2: Post-Remedial Soil Analytical Results Summary Table (ppm)

COMPOUND	RCL	NSW-1 (2')	WSW -1 (2')	ESW-1 (2')	ESW-3 (1.5')	SSW-1 (2')	WSW-2 (2')	NSW-2 (2')	ESW-2 (2')	WSW-3 (2')	SSW-2 (2')
GRO	250	<6.46	<6.50	<6.45	25.9	<6.46	<6.44	<6.32	<6.48	<6.33	<6.81
Benzene	0.0055	<0.025	<0.025	<0.025	**8.92**	0.115	<0.025	<0.025	<0.025	<0.025	<0.025
Ethylbenzene	2.9	<0.025	<0.025	<0.025	0.722	<0.025	0.112	<0.025	<0.025	<0.025	<0.025
Toluene	1.5	<0.025	<0.025	<0.025	**1.78**	<0.025	<0.025	<0.025	<0.025	<0.025	<0.025
Xylenes	4.1	<0.025	<0.025	<0.025	1.596	<0.025	<0.025	<0.025	<0.025	<0.025	<0.025
1,2,4-Trimethylbenzene	NR	<0.025	<0.025	<0.025	0.74	<0.025	0.0391	<0.025	<0.025	<0.025	<0.025
1,3,5-Trimethylbenzene	NR	<0.025	<0.025	<0.025	0.122	<0.025	0.0502	<0.025	<0.025	<0.025	<0.025
Methyl t-Buttyl Ether (MTBE)	NR	<0.025	<0.025	<0.025	<0.025	<0.025	<0.025	<0.025	<0.025	<0.025	<0.025

RCL = Residual Contaminant Level, NR = Not Regulated, **BOLD** = Exceeds RCL, Results in Parts Per Million (ppm)

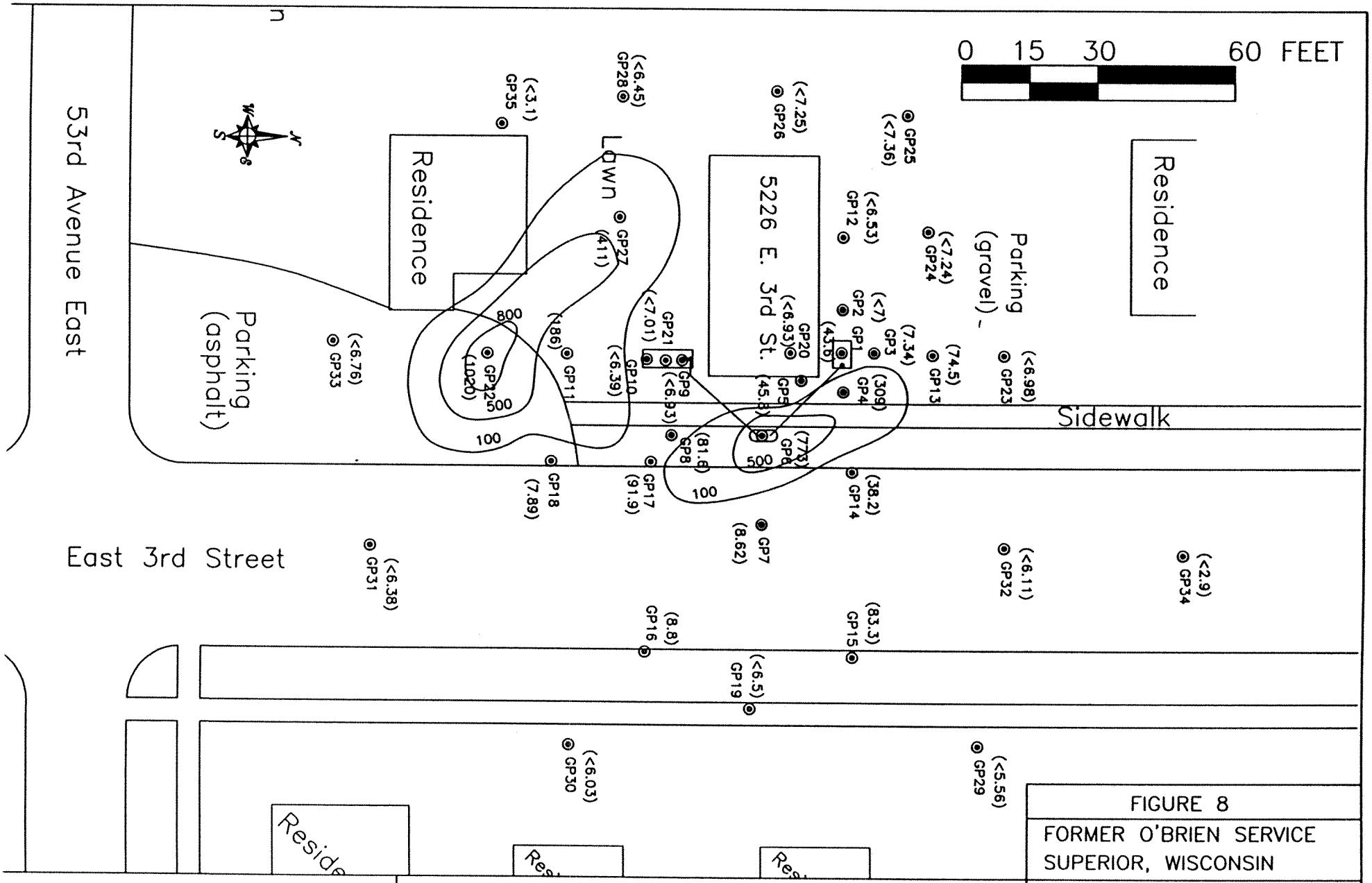

ICECOR
I C ENVIRONMENTAL CORPORATION

⊙ SOIL BORING LOCATION
(121) SOIL GRO CONCENTRATION (PPM)
100 LINE OF EQUAL SOIL GRO CONCENTRATION (PPM)

FIGURE 8
FORMER O'BRIEN SERVICE
SUPERIOR, WISCONSIN

SOIL GRO ISOCON MAP

CREATED BY: MLK	DRAWN BY: LMK
DATE: 9/28/03	PROJECT # 102002033

ICECOR
I C ENVIRONMENTAL CORPORATION

⊙ SOIL BORING LOCATION
(1.35) SOIL BENZENE CONCENTRATION (PPM)
0.055 LINE OF EQUAL SOIL BENZENE CONC. (PPM)

FIGURE 9
FORMER O'BRIEN SERVICE
SUPERIOR, WISCONSIN

SOIL BENZENE ISOCON MAP

CREATED BY: MLK	DRAWN BY: LMK
DATE: 9/28/03	PROJECT # 102002033

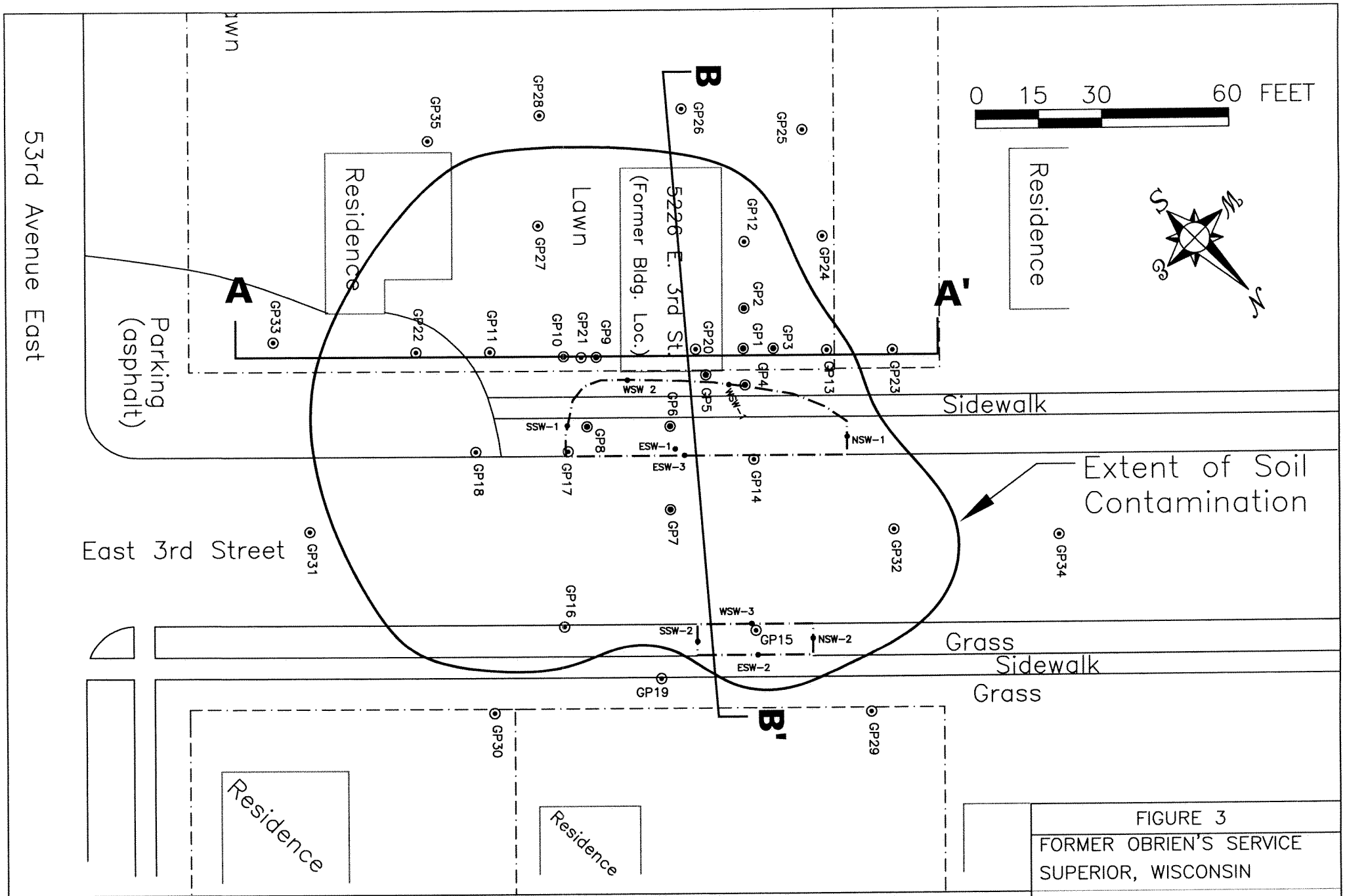

ICECOR
I C ENVIRONMENTAL CORPORATION

— — · —	APPROXIMATE PROPERTY BOUNDARY
—·—·—	REMEDIAL EXCAVATION BOUNDARY
⊙ GP–1	SOIL BORING LOCATION
• SSW–1	REMEDIAL SOIL SAMPLE LOCATION

FIGURE 3
FORMER OBRIEN'S SERVICE
SUPERIOR, WISCONSIN

REMEDIAL EXCAVATION MAP

CREATED BY: MLK	DRAWN BY: LMK
DATE: 3/24/06	PROJECT # 102002033

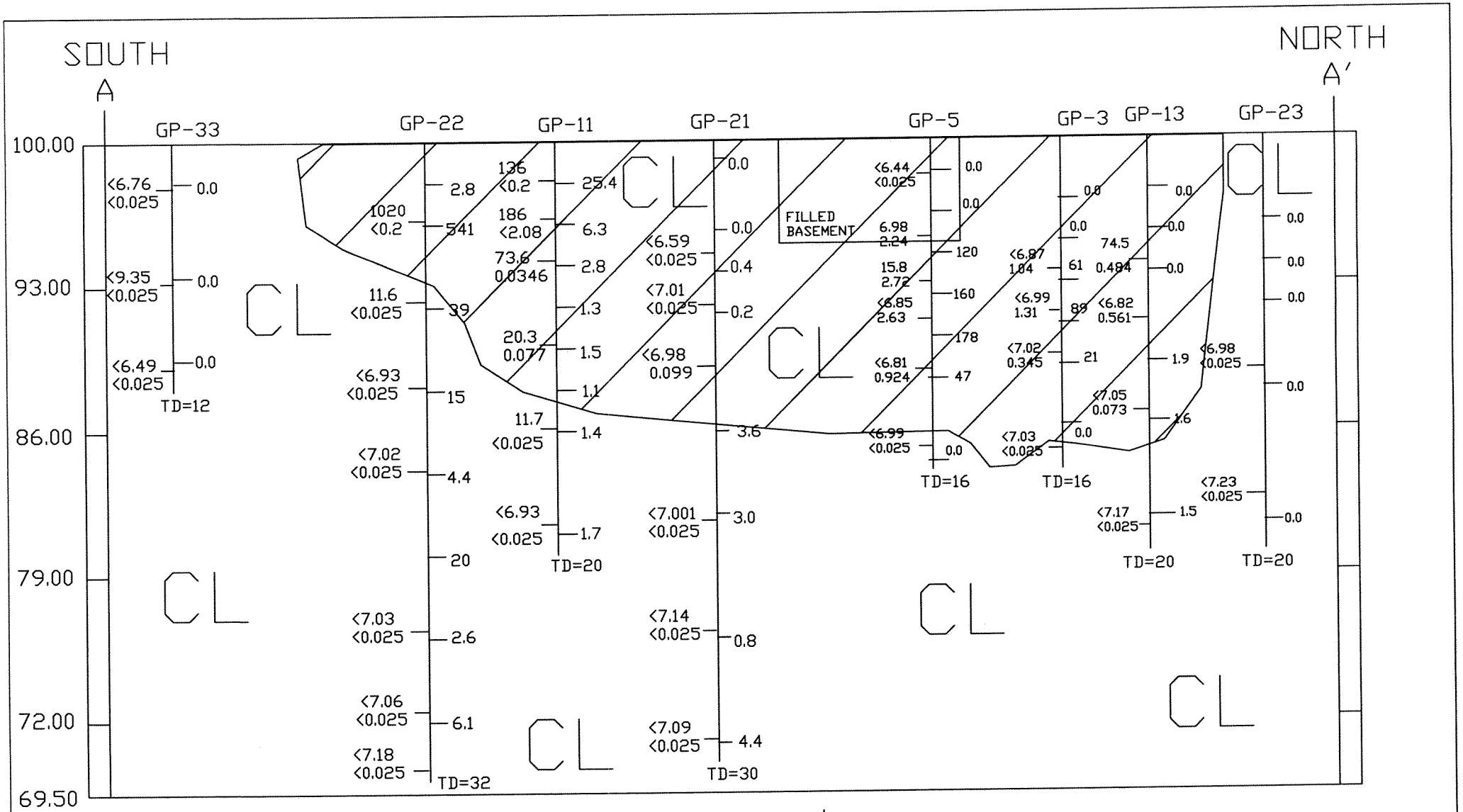

HORIZONTAL SCALE: 1"=20'
VERTICAL SCALE: 1"=7'
VERTICAL EXAGGERATION: 2.9x

GRO (PPM)
BENZENE (PPM)
PID (PPM)

FIGURE 6

FORMER O'BRIEN SERVICE
SUPERIOR, WISCONSIN

GEOLOGICAL CROSS SECTION A-A'

CREATED BY: MLK
DRAWN BY: LMK
DATE: 9/28/03
PROJECT # 102002033

ICECOR
I C ENVIRONMENTAL CORPORATION

EXTENT OF SOIL CONTAMINATION ABOVE REGULATORY CRITERIA

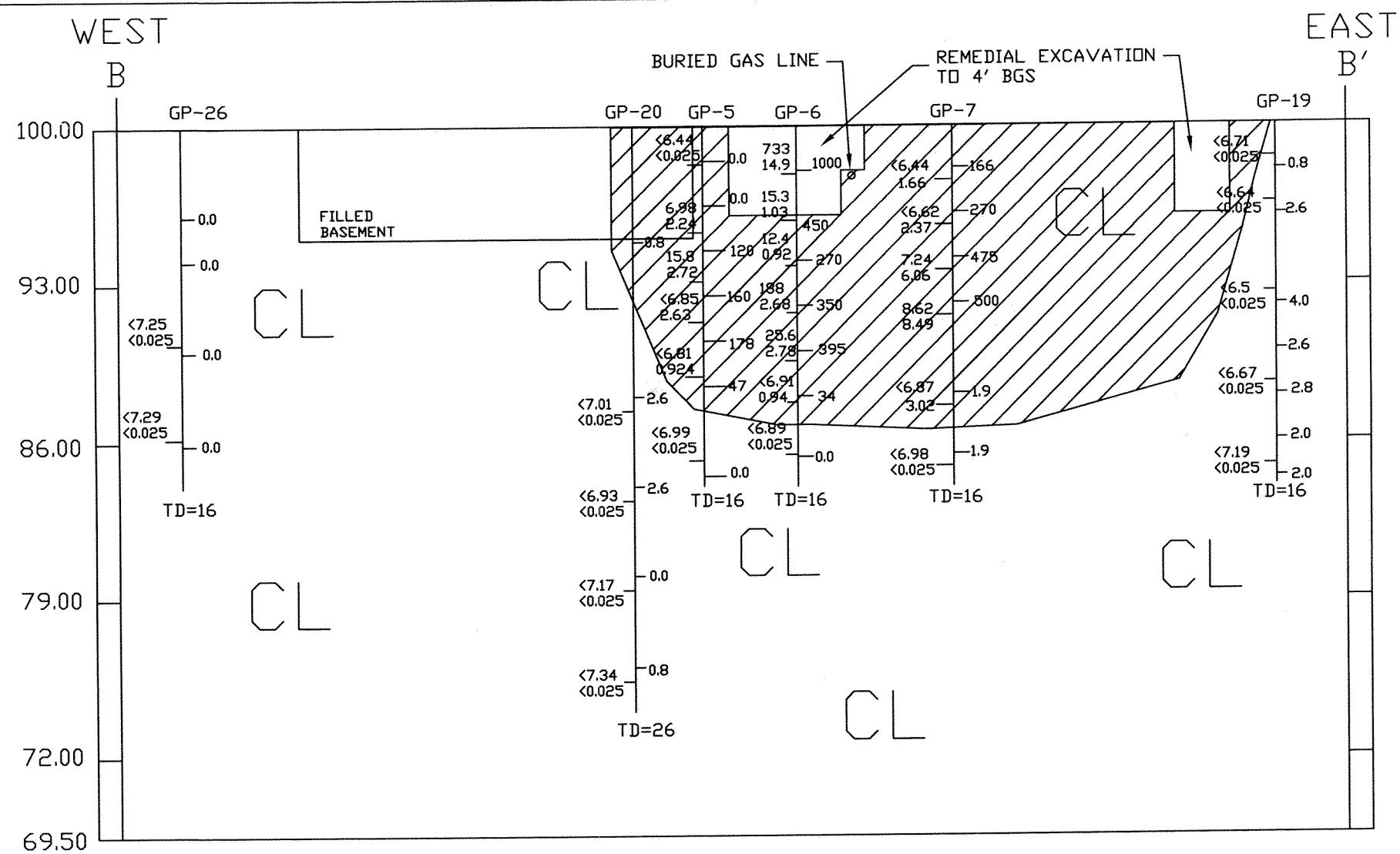

HORIZONTAL SCALE: 1"=20'
VERTICAL SCALE: 1"=7'
VERTICAL EXAGGERATION: 2.9x

GRO (PPM)
BENZENE (PPM)
PID (PPM)

FIGURE 7

FORMER O'BRIEN SERVICE
SUPERIOR, WISCONSIN

GEOLOGICAL CROSS SECTION B-B'

CREATED BY: MLK
DRAWN BY: LMK
DATE: 3/6/06
PROJECT # 102002033

ICECOR
I C ENVIRONMENTAL CORPORATION

EXTENT OF SOIL CONTAMINATION ABOVE REGULATORY CRITERIA

March 27, 2006

Mr. Woody Myers
Wisconsin Department of Commerce
201 W. Washington Avenue
PO Box 8044
Madison, WI 53708-8044

RE: Statement of Complete and Accurate, GIS Registry Package, Former O'Briens Service Station, 5226 E. 3rd Street, Superior, WI 54880
NCD UID #03-16-219015
PECFA #54880-4312-26

Dear Mr. Myers:

As required as part of seeking site closure using GIS Database Registry for remaining soil contamination, I have included the following required statement:

"As the responsible party, I believe that the legal descriptions attached to this package are complete and accurate."

Paul Johnson

3-27-06

Paul Johnson
Property Owner
5206 E. 3rd Street
Superior, WI 54880

Date

March 27, 2006

Mr. Gary Blazedale
City of Superior
Public Works Department
1316 North 14th Street
Superior, WI 54880

RE: Notification of Contamination in ROW, GIS Registry Package, Former O'Briens Service Station, 5226 E. 3rd Street, Superior, WI 54880
NCD UID #03-16-219015
PECFA #54880-4312-26

Dear Mr. Blazedale:

Enclosed is the a copy of the Soil GIS Database Registry Package for the above mentioned site that is being sent to COMM requesting that the site be closed leaving soil contamination in place. The enclosed maps, tables, and text identify the levels and locations of the in-situ contamination beneath E. 3rd Street.

COMM won't review my closure request for at least 30 days after the date of this letter. If you would like to ask questions of or submit information to COMM, please contact:

Mr. Woody Myers
Wisconsin Department of Commerce
201 W. Washington Avenue
PO Box 8044
Madison, WI 53708-8044
(608) 261-7718

If you need additional information, please contact either COMM or myself.

Sincerely,

Paul Johnson
Property Owner
5206 E. 3rd Street
Superior, WI 54880
(715) 398-5033