GIS REGISTRY INFORMATION

SITE NAME:	A & L Standard Service		
BRRTS #:	03-04-170762	**FID #** (if appropriate):	
COMMERCE # (if appropriate):	54847-0266-00		
CLOSURE DATE:	November 19, 2003		
STREET ADDRESS:	US Hwy 2 & George St		
CITY:	Iron River		

SOURCE PROPERTY GPS COORDINATES (meters in WTM91 projection): 959	**X =**	411563		**Y =**	677727	
CONTAMINATED MEDIA:	Groundwater		Soil		Both	X
OFF-SOURCE GW CONTAMINATION >ES:		**Yes**			**No**	X
• **IF YES, STREET ADDRESS:**						
• **GPS COORDINATES** (meters in WTM91 projection):	**X =**			**Y =**		
OFF-SOURCE SOIL CONTAMINATION >Generic or Site-Specific RCL (SSRCL):		**Yes**			**No**	X
• **IF YES, STREET ADDRESS 1:**						
• **GPS COORDINATES** (meters in WTM91 projection):	**X =**			**Y =**		
CONTAMINATION IN RIGHT OF WAY:		**Yes**			**No**	X

DOCUMENTS NEEDED

Closure Letter, and any conditional closure letter issued	X
Copy of most recent deed, including legal description, for all affected properties	X
Certified survey map or relevant portion of the recorded plat map (*if referenced in the legal description*) for all affected properties	X
County Parcel ID number, *if used for county*, for all affected properties	X
Location Map which outlines all properties within contaminated site boundaries on USGS topographic map or plat map in sufficient detail to permit the parcels to be located easily (8.5x14" if paper copy). If groundwater standards are exceeded, the map must also include the location of all municipal and potable wells within 1200' of the site.	X
Detailed Site Map(s) for all affected properties, showing buildings, roads, property boundaries, contaminant sources, utility lines, monitoring wells and potable wells. (8.5x14", if paper copy) This map shall also show the location of all contaminated public streets, highway and railroad rights-of-way in relation to the source property and in relation to the boundaries of groundwater contamination exceeding ch. NR 140 ESs and soil contamination exceeding ch. NR 720 generic or SSRCLs.	X
Tables of Latest Groundwater Analytical Results (no shading or cross-hatching)	X
Tables of Latest Soil Analytical Results (no shading or cross-hatching)	X
Isoconcentration map(s), *if required for site investigation (SI)* (8.5x14" if paper copy). The isoconcentration map should have flow direction and extent of groundwater contamination defined. **If not available, include the latest extent of contaminant plume map.**	
GW: Table of water level elevations, with sampling dates, and free product noted if present	X
GW: Latest groundwater flow direction/monitoring well location map (should be 2 maps if maximum variation in flow direction is greater than 20 degrees)	
SOIL: Latest horizontal extent of contamination exceeding generic or SSRCLs, with one contour	X
Geologic cross-sections, *if required for SI.* (8.5x14' if paper copy)	X
RP certified statement that legal descriptions are complete and accurate	X
Copies of off-source notification letters (if applicable)	
Letter informing ROW owner of residual contamination (if applicable)(public, highway or railroad ROW)	
Copy of (soil or land use) deed restriction(s) or deed notice *if any required as a condition of closure*	

ENVIRONMENTAL & REGULATORY SERVICES DIVISION
BUREAU OF PECFA
P.O. Box 8044
Madison, Wisconsin 53708-8044
TDD #: (608) 264-8777
Fax #: (608) 267-1381
http://www.commerce.state.wi.us
http://www.wisconsin.gov
Jim Doyle, Governor
Cory L. Nettles, Secretary

Wisconsin
Department of Commerce

November 19, 2003

Mr. Allen Gazdik
PO Box 266
Iron River, WI 54847

RE: **Final Closure**

Commerce # 54847-0266-00 A WDNR BRRTS # 03-04-170762
A & L Standard Service, US Hwy 2 & George St, Iron River

Dear Mr. Gazdik:

The Wisconsin Department of Commerce (Commerce) has received all items required as conditions for closure of the site referenced above. This case is now listed as "closed" on the Commerce database and will be included on the Wisconsin Department of Natural Resources (WDNR) Geographic Information System (GIS) Registry of Closed Remediation Sites to address residual contamination. It is in your best interest to keep all documentation related to the environmental activities that were conducted.

If residual contamination is encountered in the future, it must be managed in accordance with all applicable state and federal regulations. If it is determined that any remaining contamination poses a threat, the case may be reopened and further investigation or remediation may be required.

Thank you for your efforts to bring this case to closure. If you have any questions, please contact me in writing at the letterhead address or by telephone at (608) 261-7718.

Sincerely,

Will M. Myers
Geologist
Site Review Section

cc: Three Bears Environmental Services, Inc.
Case File

ENVIRONMENTAL & REGULATORY SERVICES DIVISION
BUREAU OF PECFA
P.O. Box 8044
Madison, Wisconsin 53708-8044
TDD #: (608) 264-8777
Fax #: (608) 267-1381
http://www.commerce.state.wi.us
http://www.wisconsin.gov
Jim Doyle, Governor
Cory L. Nettles, Secretary

Wisconsin
Department of Commerce

November 19, 2003

Allen Gazdik
PO Box 266
Iron River, WI 54847

RE: **Final Closure**

Commerce # 54847-0266-00 B WDNR BRRTS # 03-04-000298
A & L Standard Service, US Hwy 2 & George St, Iron River

Dear Mr. Gazdik:

The Wisconsin Department of Commerce (Commerce) has received all items required as conditions for closure of the site referenced above. This case is now listed as "closed" on the Commerce database. It is in your best interest to keep all documentation related to the environmental activities that were conducted.

If residual contamination is encountered in the future, it must be managed in accordance with all applicable state and federal regulations. If it is determined that any remaining contamination poses a threat, the case may be reopened and further investigation or remediation may be required.

Thank you for your efforts to bring this case to closure. If you have any questions, please contact me in writing at the letterhead address or by telephone at (608) 261-7718.

Sincerely,

Will M. Myers
Geologist
Site Review Section

cc: Three Bears Environmental Services, Inc.

468174
Document Number

STATE BAR OF WISCONSIN FORM 3 - 1998
QUIT CLAIM DEED

VOL. 808 OF Rec PAGE 376
Otto Korpela
REGISTER OF DEEDS
'01 NOV 2 AM 11 25
REGISTER'S OFFICE/S.C.
BAYFIELD COUNTY, WIS.

Recording Area

Name and Return Address
CBT TIB-2573
P.O. Box 266 pd 11.00
Iron River WI 54847

This Deed, made between **LINDA L. GAZDIK, a single person** Grantor, and **ALLEN J. GAZDIK,** Grantee.

Grantor quit claims to Grantee the following described real estate in **Bayfield** County, State of Wisconsin:

Residence: The Northwest Quarter of the Northeast Quarter (NW¼-NE¼), Section Thirteen (13), Township Forty-seven (47) North, Range Eight (8) West, Town of Iron River, Bayfield County, Wisconsin #024-1033-04);
The North one-half of the Southwest Quarter of the Northeast Quarter (N½-SW¼-NE¼), Section Thirteen (13), Township forty-seven (47) North, Range Eight West, Town of Iron River, Bayfield County, Wisconsin #024-1033-05 990);
The Northeast Quarter of the Northwest Quarter (NE¼-NW¼), Section Thirteen (13), Township Forty-seven (47) North, Range Eight (8) West, less railroad right of way, Town of Iron River, Bayfield County, Wisconsin (#024-1033-06);
The East one-half of the Northwest Quarter of the Northwest Quarter (E½-NW¼-NW¼), Section Thirteen (13), Township Forty-seven (47) North, Range Eight (8) West as described in Volume 479 of Records on Page 279, Town of Iron River, Bayfield County, Wisconsin (#024-1033-07 990);
The North one-half of the Southeast Quarter of the Northwest Quarter (N½-SE¼-NW¼), Section Thirteen (13), Township Forty-seven (47) North, Range Eight (8) West as described in Volume 478 of Records on Page 279, Town of Iron River, Bayfield County, Wisconsin (#024-1033-09 990).

Cabin: The West one-half of the Northeast Quarter (W½-NE¼) and the Southeast Quarter of the Northeast Quarter (SE¼-NE¼), Section Three (3), Township Forty-nine (49) North, Range Nine (9) West, Town of Orienta, Bayfield County, State of Wisconsin (036-1030-04).

024-1033-04, 024-1033-05 990, 024-1033-06, 024-1033-07 990, 024-1033-09 990, 036-1030-05, 036-1030-06, 036-1030-04, 024-1145-05
Parcel Identification Number (PIN)

This is homestead property (residential portion).
(is) (is not)

(This parcel is subject to a promissory note, executed by Allen J. Gazdik, in the amount of $117,500, without interest if said lump sum is paid within five (5) years of the date of the final hearing. If not paid within five (5) years from the date of the final hearing, the unpaid balance shall thereafter accrue interest at the rate of six percent (6%) per annum. The principal balance and any accrued interest shall be due and payable at the time Allen J. Gazdik sells all or part of the Town of Iron River residential property, but no later than five (5) years from the date of the final hearing. The note shall be secured by Allen J. Gazdik granting to Linda L. Gazdik a mortgage on the real estate being awarded to Allen J. Gazdik in the Town of Orienta.)

Commercial Property:
Lots Sixteen through Eighteen (16-18), Block Sixteen (16), Original Plat of Iron River, Bayfield County, Wisconsin. (#024-1145-05)

TRANSFER FEE	FEE EXEMPT
$	8m

Together with all appurtenant rights, title and interests.

Dated this 29th day of October, 2001.

Linda L Gazdik
* Linda L. Gazdik

*

*

*

AUTHENTICATION

Signature(s) of Linda L. Gazdik

authenticated this 29th day of October, 2001

*

TITLE: MEMBER STATE BAR OF WISCONSIN
(If not, authorized by §706.06, Wis. Stats.)

THIS INSTRUMENT WAS DRAFTED BY
Keith W. Dallenbach, #1015617 (cl)
Dallenbach, Anich & Haukaas, S.C.

(Signatures may be authenticated or acknowledged. Both are not necessary.)

ACKNOWLEDGMENT

STATE OF **WISCONSIN**)
) ss.
_____ County.)

Personally came before me this _____ day of **October**, **2001** the above named **Linda L. Gazdik**

to me known to be the person(s) who executed the foregoing instrument and acknowledged the same.

*
Notary Public, State of **Wisconsin**
My Commission is permanent. (If not, state expiration date: _____.)

* Names of persons signing in any capacity must be typed or printed below their signature.

Section 7, T.47N.-R.8W.

Village of Iron River
Town of Iron River

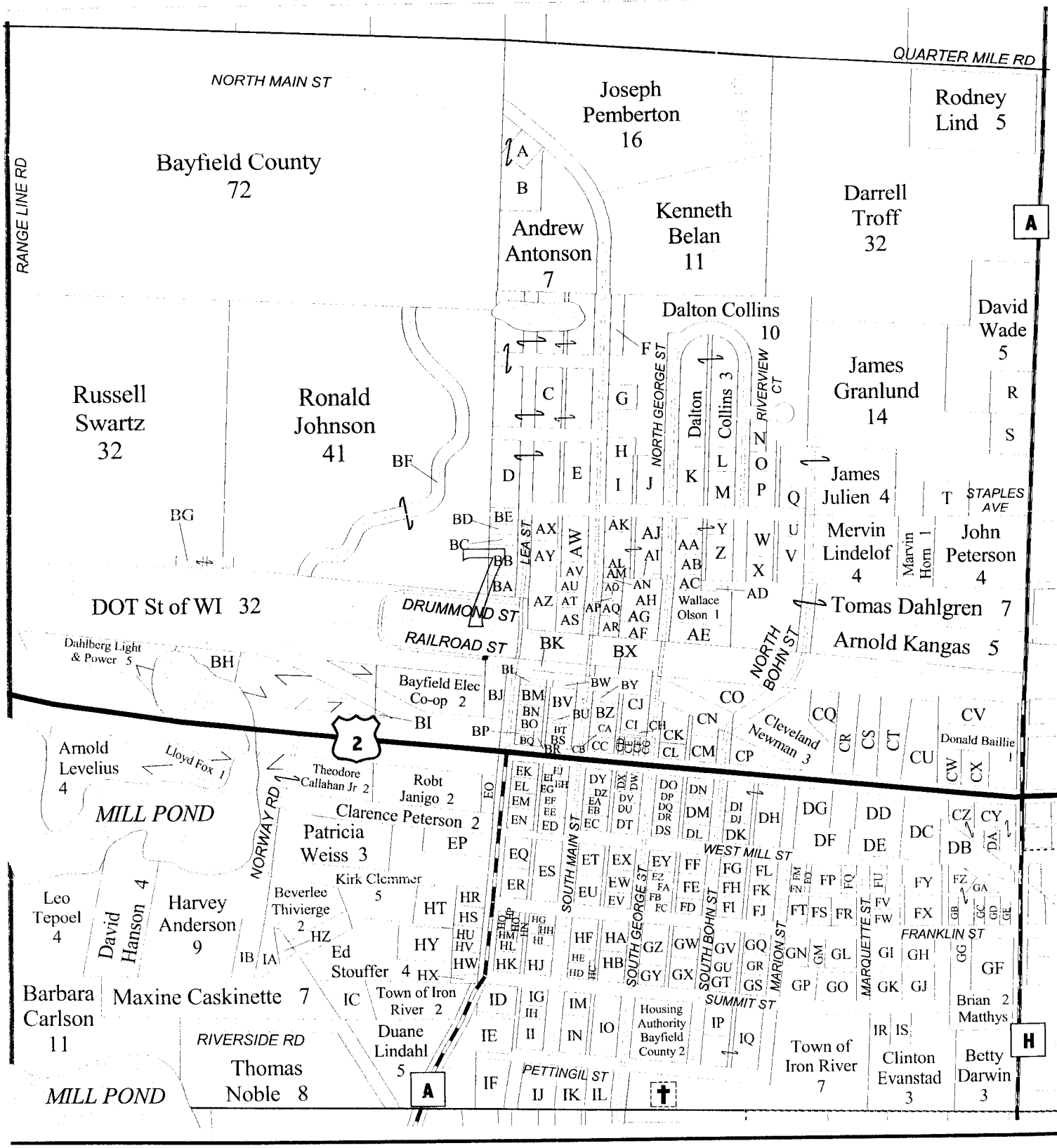

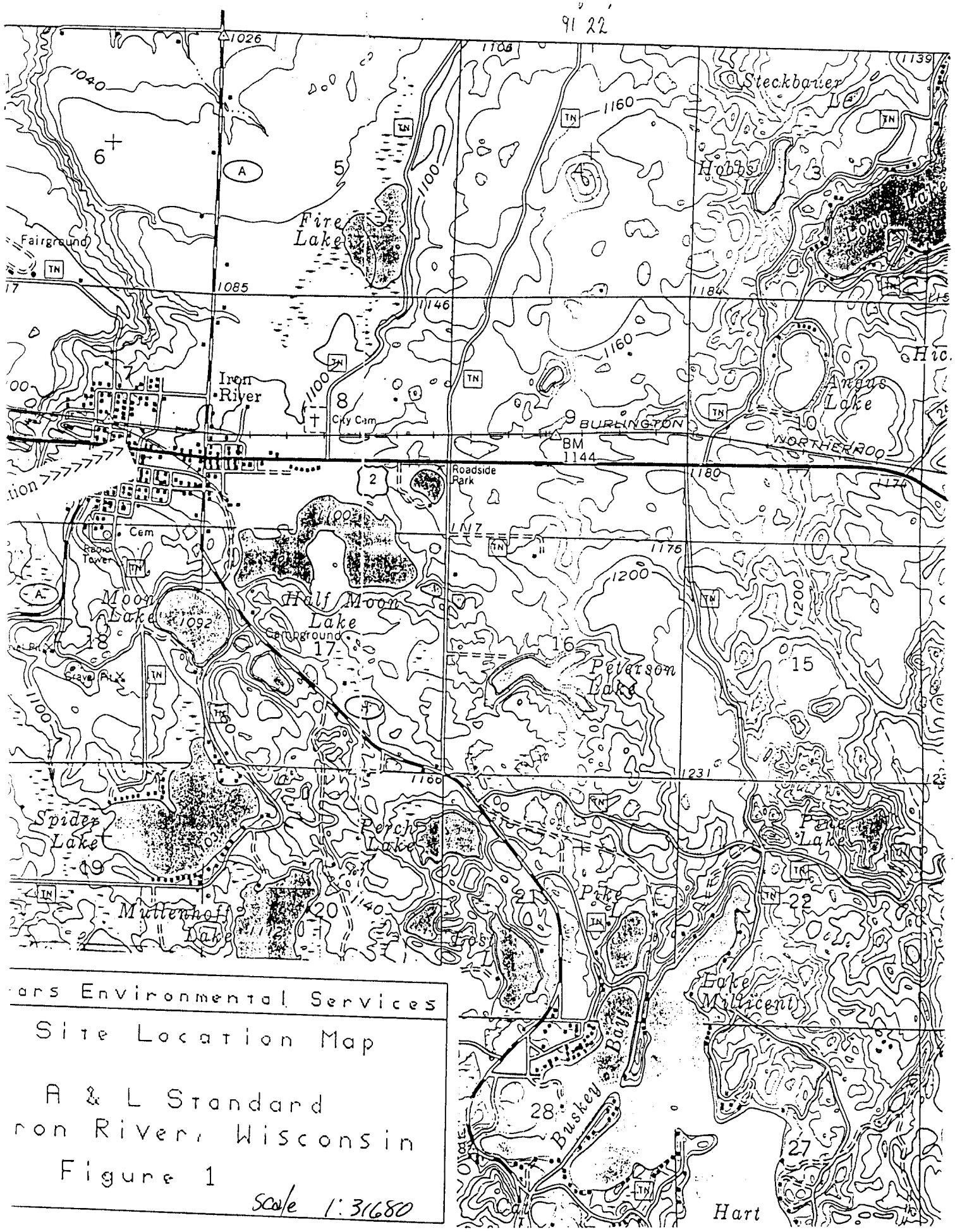

ars Environmental Services

Site Location Map

A & L Standard
ron River, Wisconsin

Figure 1

Scale 1:31680

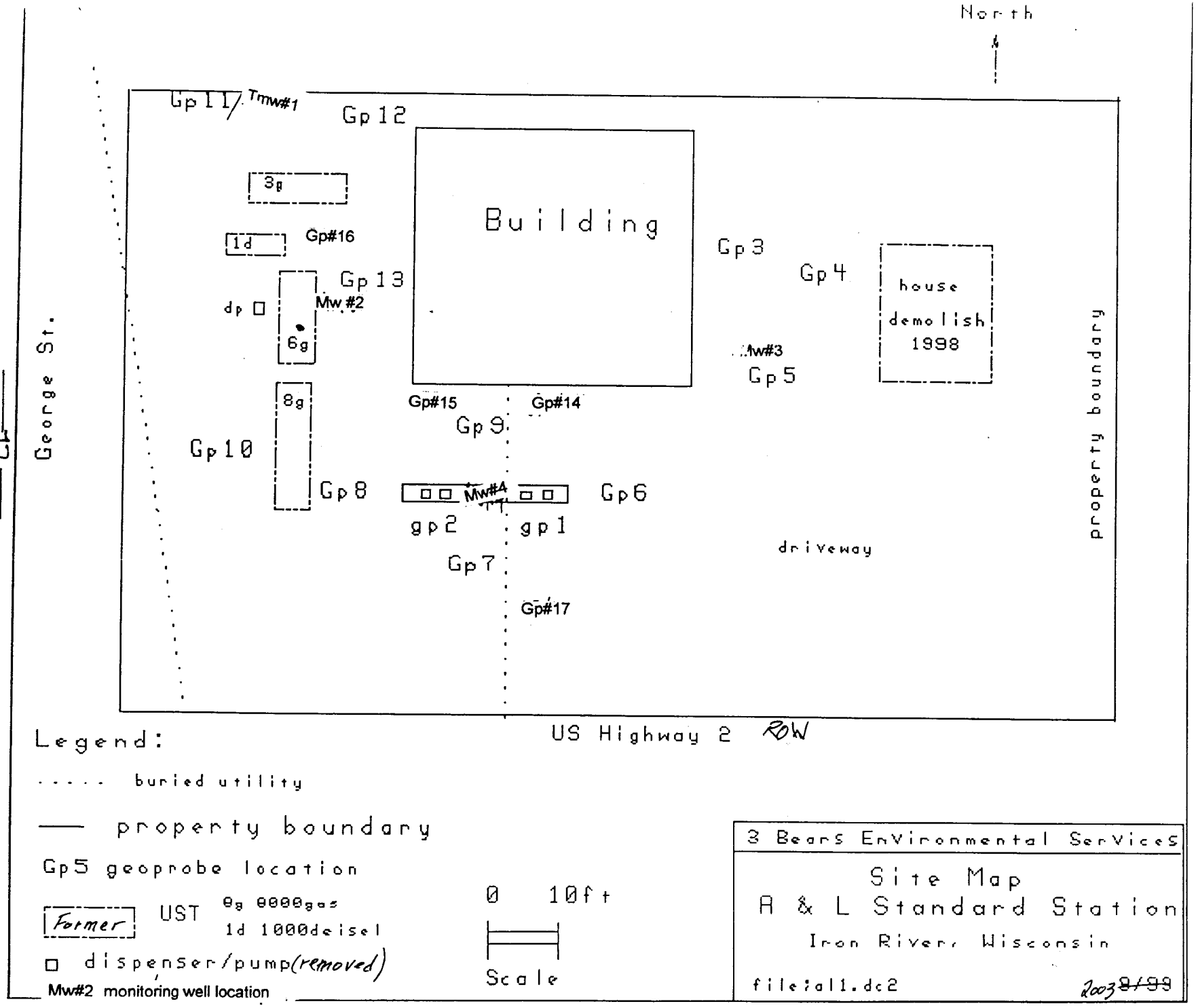
North
Gp 11
Tmw#1
Gp 12
3g
Building
1d
Gp#16
Gp 3
Gp 4
house
demolish
1998
Gp 13
dp
Mw #2
6g
Mw#3
Gp 5
George St.
8g
Gp#15
Gp#14
Gp 9
Gp 10
Gp 8
Mw#4
Gp 6
gp 2
gp 1
driveway
Gp 7
Gp#17
property boundary
US Highway 2
ROW
Legend:
buried utility
property boundary
Gp5 geoprobe location
Former
UST
8g 8000gas
1d 1000deisel
dispenser/pump(removed)
Mw#2 monitoring well location
0
10ft
Scale
3 Bears Environmental Services
Site Map
A & L Standard Station
Iron River, Wisconsin
file:all.dc2
2003 ~~8/99~~

Figure 2

Table 2

A & L Standard , Iron River, WI

Groundwater Sampling Results

Location	Date	Sample No.	Benzene ug/L	Toluene ug/L	Ethyl-benzene ug/L	Xylenes ugL	1,2,4-Tri-methyl-benzene ug/L	1,3,5-Tri-methyl-benzene ug/L	MTBE ug/L	1,2 Diochloro ethane, ug/L	GRO, ug/l
gp#1a	9/8/98	1328	**61**	600	290	2,410	870	290	N.D.	---	8,400
GP#11	9/21/99	1592	0.32	0.63 Q	N.D.	0.73Q	0	N.D.	N.D.	N.D.	N.D.
MW#4	6/20/01	1878	**130**	280	13	290	31	25	N.D.	---	1,100
MW#4	9/21/01	1892	**11**	7	N.D.	31	6	4	N.D.	---	120
MW#4	12/3/01	1953	**29**	25	0.84Q	32	2.7Q	4	N.D.	---	200
MW#4	5/13/02	1744	N.D.	N.D.	N.D.	N.D.	N.D.	N.D.	N.D.	---	N.D.
MW#4	11/18/02	2079	0.49	N.D.	N.D.	N.D.	N.D.	N.D.	N.D.	---	N.D.
GP#16	11/5/01	1933	**47**	28	370	500	90	29	N.D.	N.D.	2,000
GP#17	11/5/01	1934	N.D.	N.D.	N.D.	N.D.	N.D.	N.D.	N.D.	N.D.	N.D.
NR140 Enforcement Standard(ES)			5 ug/L	343 ug/L	700 ug/L	620 ug/L	NA	NA	60 ug/L	NA	
NR140 Preventive Action Limit(PAL)			0.5 ug/L	68.6 ug/L	140 ug/L	124 ug/L	NA	NA	12 ug/L	NA	

GRO: gasoline range organics
MTBE: methyl tertiary butyl ether
ug/L: micrograms per liter
---: not analyzed for this parameter
NA: not applicable
N.D.: not detected at or above laboratory method detection limit
Q: The parameter has been detected between the limit of detection (LOD) and the limit of quantitation (LOQ).
Bold type indicates that the value is above WDNR ENFORCEMENT STANDARD

Table 1; Pre & Post Remediation Soil Analysis

A & L Standard Station, Iron River, Wisconsin
Soil-Sampling Analytical Results

Location	Sample #	Date	Depth feet bgl	Benzene ug/kg	Toluene ug/kg	Ethyl-benzene ug/kg	Xylenes ug/kg	1,2,4-Tri- meth-benzene ug/kg	1,3,5-Tri- meth-benzene ug/kg	MTBE ug/kg	GRO mg/kg	1,2 DCA mg/kg	DRO mg/kg
gp#1	1221	7/28/97	8	**430**	**14,000**	**11,000**	**75,000**	44,000	14,000	<200	<200	---	---
gp#2	1222	7/28/97	8	**170**	930	180	1,180	410	120	<25	<25	---	---
gp#1a	1326	9/8/98	11	**220**	1,400	490	3,400	2,000	620	N.D.	24	---	---
gp#1a	1327	9/8/98	21	N.D.	N.D.	N.D.	N.D.	N.D.	N.D.	N.D.	N.D.	---	---
Gp#3	1560	9/20/99	1-5	N.D.	72	N.D.	87Q	N.D.	N.D.	N.D.	N.D.	---	130
Gp#3	1561	9/20/99	8-12	N.D.	N.D.	N.D.	N.D.	N.D.	N.D.	N.D.	N.D.	---	---
Gp#3	1562	9/20/99	16-20	N.D.	N.D.	N.D.	N.D.	N.D.	N.D.	N.D.	N.D.	---	---
Gp#4	1563	9/20/99	1-5	N.D.	N.D.	N.D.	N.D.	N.D.	29Q	N.D.	N.D.	---	---
Gp#4	1564	9/20/99	8-12	N.D.	N.D.	N.D.	N.D.	N.D.	N.D.	N.D.	N.D.	---	---
Gp#4	1565	9/20/99	16-20	N.D.	N.D.	N.D.	N.D.	N.D.	N.D.	N.D.	N.D.	---	---
Gp#5	1566	9/20/99	1-5	N.D.	30Q	N.D.	37Q	N.D.	N.D.	N.D.	N.D.	N.D.	N.D.
Gp#5	1567	9/20/99	8-12	**30**	**4200**	2000	**11000**	1200	380	N.D.	100	N.D.	---
Gp#5	1568	9/20/99	16-20	**53**	1400	300	1620	46	120	N.D.	7.2	---	---
Gp#6	1569	9/20/99	1-5	N.D.	N.D.	N.D.	N.D.	N.D.	N.D.	N.D.	N.D.	---	---
Gp#6	1570	9/20/99	8-12	N.D.	N.D.	N.D.	N.D.	N.D.	N.D.	N.D.	N.D.	---	---
Gp#6	1571	9/20/99	16-20	N.D.	66	N.D.	123	N.D.	51Q	N.D.	N.D.	---	---
Gp#7	1572	9/20/99	1-5	N.D.	N.D.	N.D.	39Q	N.D.	N.D.	N.D.	N.D.	---	---
Gp#7	1573	9/20/99	8-12	N.D.	69Q	N.D.	175Q	N.D.	67Q	N.D.	N.D.	---	---
Gp#7	1574	9/20/99	16-20	N.D.	N.D.	N.D.	N.D.	N.D.	N.D.	N.D.	N.D.	---	---
Gp#8	1575	9/20/99	1-5	N.D.	37Q	N.D.	30Q	N.D.	N.D.	N.D.	N.D.	---	---
Gp#8	1576	9/20/99	8-12	N.D.	N.D.	N.D.	N.D.	N.D.	N.D.	N.D.	N.D.	N.D.	---
Gp#8	1577	9/20/99	16-20	N.D.	N.D.	N.D.	N.D.	N.D.	N.D.	N.D.	N.D.	---	---
Gp#9	probe refusal-no samples obtained												
Gp#10	1578	9/20/99	1-5	N.D.	N.D.	N.D.	N.D.	N.D.	N.D.	N.D.	N.D.	---	---
Gp#10	1579	9/20/99	8-12	N.D.	N.D.	N.D.	N.D.	N.D.	N.D.	N.D.	N.D.	N.D.	---
Gp#10	1580	9/20/99	16-20	N.D.	N.D.	N.D.	N.D.	N.D.	N.D.	N.D.	N.D.	---	---
Gp#11	1581	9/20/99	1-5	N.D.	N.D.	N.D.	N.D.	N.D.	N.D.	N.D.	N.D.	---	---
Gp#11	1582	9/20/99	8-12	N.D.	32Q	N.D.	N.D.	N.D.	N.D.	N.D.	N.D.	---	---
Gp#11	1583	9/20/99	16-20	N.D.	N.D.	N.D.	N.D.	N.D.	N.D.	N.D.	N.D.	---	---
Gp#12	1584	9/20/99	1-5	N.D.	N.D.	N.D.	N.D.	N.D.	N.D.	N.D.	N.D.	---	---
Gp#12	1585	9/20/99	8-12	N.D.	N.D.	N.D.	N.D.	N.D.	N.D.	N.D.	N.D.	---	---
Gp#12	1586	9/20/99	16-20	N.D.	N.D.	N.D.	N.D.	N.D.	N.D.	N.D.	N.D.	N.D.	---
Gp#13	1587	9/20/99	1-5	N.D.	30Q	N.D.	N.D.	N.D.	N.D.	N.D.	N.D.	N.D.	---
Gp#13	1588	9/20/99	8-12	N.D.	N.D.	N.D.	N.D.	N.D.	N.D.	N.D.	N.D.	N.D.	---
Gp#13	1589	9/20/99	16-20	**970**	**10000**	**11000**	**37900**	16000	5400	N.D.	**840**	<200	130
MW#2	1802	10/25/00	16-18	**730**	**7700**	**10000**	**36000**	15000	79000	400	820		--
MW #2	1803	10/25/00	23-25	**180**	67	110	460	79	N.D.	N.D.	10	N.D.	--
MW#3	1804	10/25/00	16-18	N.D.	140	58	390	36	N.D.	N.D.	2.9		--
MW#3	1805	10/25/00	23-25	N.D.	N.D.	N.D.	N.D.	N.D.	N.D.	N.D.	6.9	N.D.	--
MW#4	1806	10/25/00	16-18	**580**	**1700**	250	1330	380	120	N.D.	8		--
MW#4	1807	10/25/00	22-24	**160**	270	33	890	43	N.D.	N.D.	N.D.		--
MW#4	1808	10/25/00	28-30	N.D.	31	N.D.	N.D.	33	N.D.	N.D.	6	N.D.	---
WDNR Limit **				5.5 ug/kg	1,500 ug/kg	2,900 ug/kg	4,100 ug/kg	NA	NA	NA	100	100	100

MTBE: methyl tertiary butyl ether
GRO: Gasoline Range Organics, DRO: Diesel Range Organics
ug/kg: micrograms per kilogram
mg/kg: milligrams per kilogram

N.D.: not detected at or above laboratory method detection limits
---: not analyzed for this parameter
**: WDNR soil cleanup standard for GRO, NR 720 residual contaminant level for all others
Bold type indicates that the value exceeds NR 720 clean-up standard

A&1

1/16/01

Table 1a; Post Remediation Soil Analysis

A & L Standard Service
Iron River, Wisconsin

Soil-Sampling Analytical Results; Source Control Excavation

Location	Date	Sample No.	Depth feet bgl	Benzene ug/kg	Toluene ug/kg	Ethyl-benzene ug/kg	Xylenes ug/kg	1,2,4-Tri-methyl-benzene ug/kg	1,3,5-Tri-methyl-benzene ug/kg	MTBE ug/kg	GRO mg/kg
Pit Center 'A'	10/19/99	1615	12	<630	27,000	19,000	118,000	90,000	28,000	<630	1,100
N. Wall pit 'A'	10/19/99	1616	11.5	4,900	110,000	61,000	350,000	180,000	59,000	1,900	3,600
S. Wall pit 'A'	10/20/99	1617	12	N.D	37	N.D.	28	N.D.	N.D.	N.D.	N.D.
E. Wall pit 'A'	10/20/99	1618	10	N.D.	51	N.D.	N.D.	N.D.	N.D.	N.D.	N.D.
W. Wall pit 'A'	10/20/99	1619	11	N.D.	120	N.D.	76	54	76	N.D.	N.D.
Pit Center, 'B'	10/20/99	1620	11	47	910	700	3,900	1,300	840	N.D.	58.0
Pit Center 'C'	10/20/99	1621	11	220	2,400	280	1,150	72	47	N.D.	13
N. Wall pit 'C'	10/20/99	1622	11	170	1,900	230	1,030	91	46	N.D.	10
S. end 8k UST	10/21/99	1626	10	N.D.	N.D.	N.D.	N.D.	N.D.	N.D.	N.D.	N.D.
N.end 8k/S. 6k	10/21/99	1627	11	N.D.	N.D.	32	320	680	520	N.D.	20
N. end 6K/S end 3k	10/21/99	1628	10	59	450	45	820	N.D.	N.D.	N.D.	5
center Diesel UST	10/21/99	1629	10	---	---	---	---	---	---	---	DRO N.D.
WDNR Limit *				5.5 ug/kg	1,500 ug/kg	2,900 ug/kg	4,100 ug/kg	NA	NA	NA	100 mg/kg

--- not analyzed for this parameter
bgl: below grade level
MTBE: methyl tertiary butyl ether
GRO: gasoline range organics
DRO: diesel range organics
ug/kg: micrograms per kilogram
mg/kg: milligrams per kilogram
NA: not applicable
N.D.: not detected at or above laboratory method detection limits
Q: The parameter has been detected between the limit of detection (LOD) and the limit of quantitation (LOQ).
*: WDNR soil cleanup standard for GRO; residual contaminant level for all others
Bold type indicates that the value is above WDNR limit.

Table 4

Groundwater Depths at A& L Standard							
		Groundwater Depths, ft bgl					
Date	GP #1a	MW#1(gp11)	MW#2	MW#3	MW#4	GP#15	GP#16
9/8/1998	22'						
9/21/1999	(a)	16'					
10/27/2000			dry	dry	dry		
11/7/2000			dry	dry	dry		
6/20/2001		dry	dry	dry	27.51'		
9/21/2001		dry	dry	dry	27.85		
11/5/2001						26'	26'
						(a)	(a)
12/3/2001					28.25'		
4/30/2002		dry	dry	dry	28.33'		
5/13/2002		dry	dry	dry	28.1'		
11/18/2002		dry	dry	dry	26'		
Notes;							
(a)	geoprobe						
sample & abandon							

Soil; Pre-remediation Contamination (refer to Table 1 for analysis)

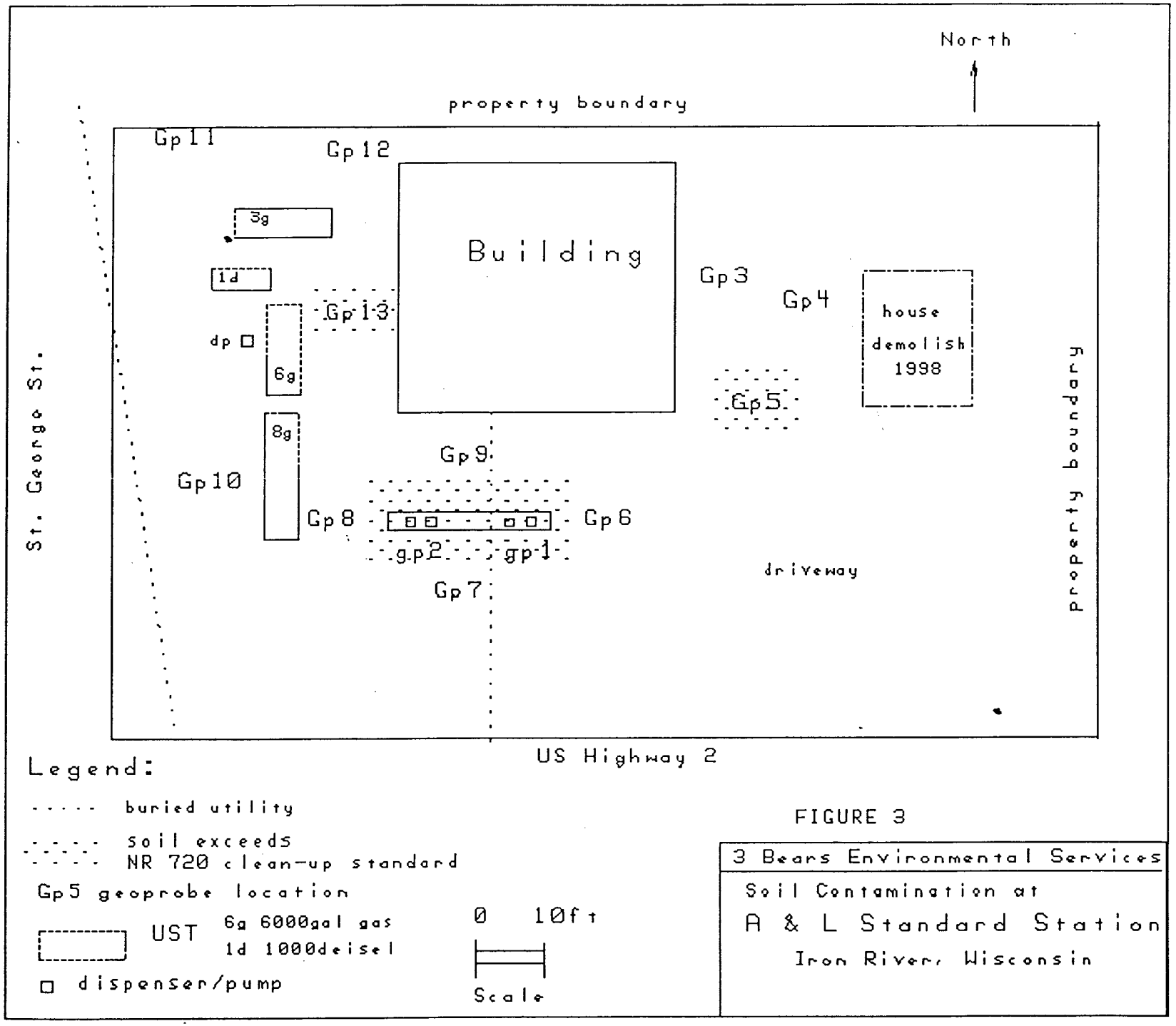

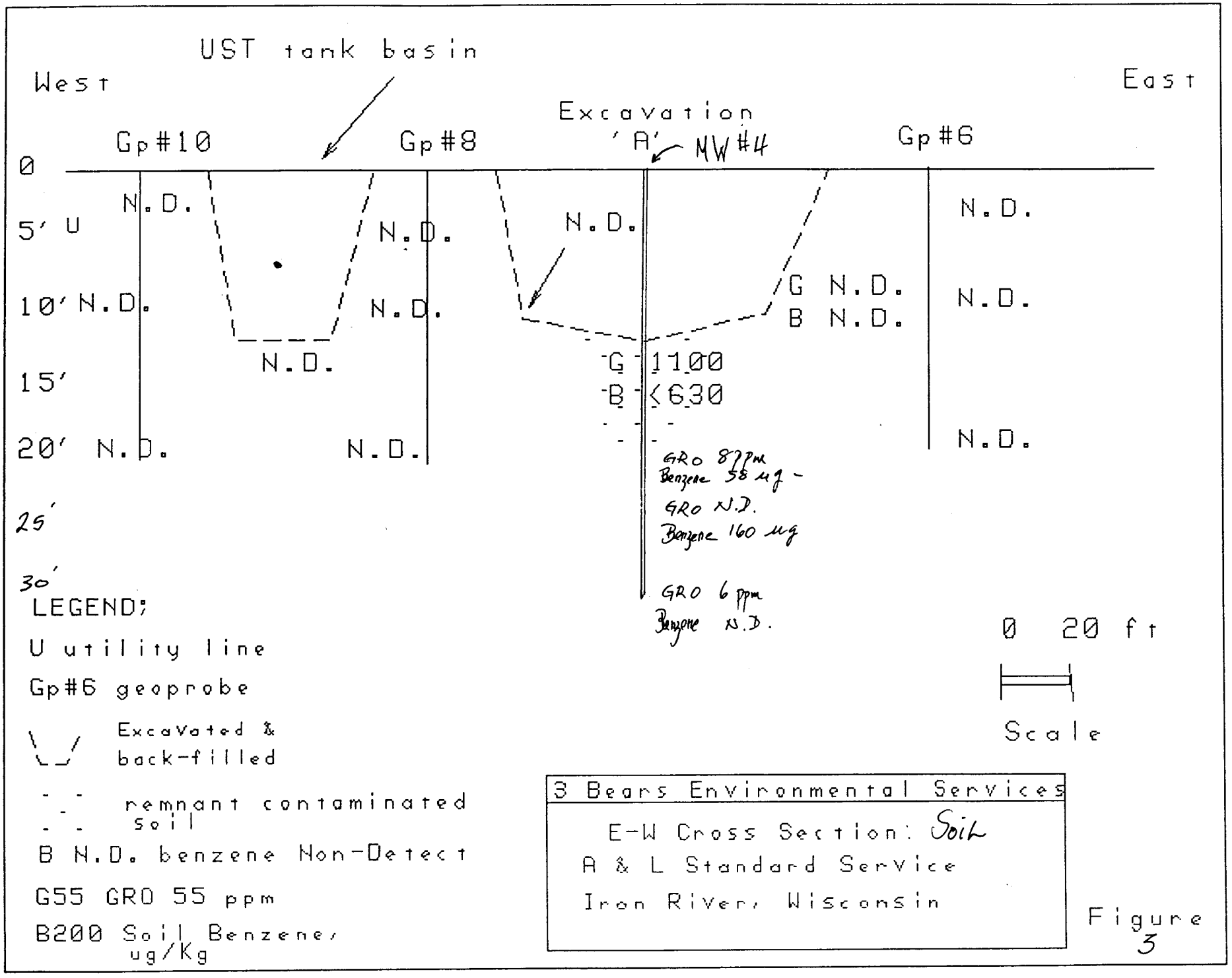
UST tank basin
West
East
Excavation
'A'
MW #4
Gp #10
Gp #8
Gp #6
0
5' U
10'
15'
20'
25'
30'
N.D.
N.D.
N.D.
N.D.
N.D.
N.D.
N.D.
N.D.
N.D.
G N.D.
B N.D.
G 1100
B <630
GRO 87 ppm
Benzene 58 ug
GRO N.D.
Benzene 160 ug
GRO 6 ppm
Benzene N.D.
LEGEND:
U utility line
Gp#6 geoprobe
Excavated & back-filled
remnant contaminated soil
B N.D. benzene Non-Detect
G55 GRO 55 ppm
B200 Soil Benzene, ug/Kg
0 20 ft
Scale
3 Bears Environmental Services
E-W Cross Section: Soil
A & L Standard Service
Iron River, Wisconsin

Figure 3

Soil; Post-remediation; (refer to Table 1 & 1a for analysis)

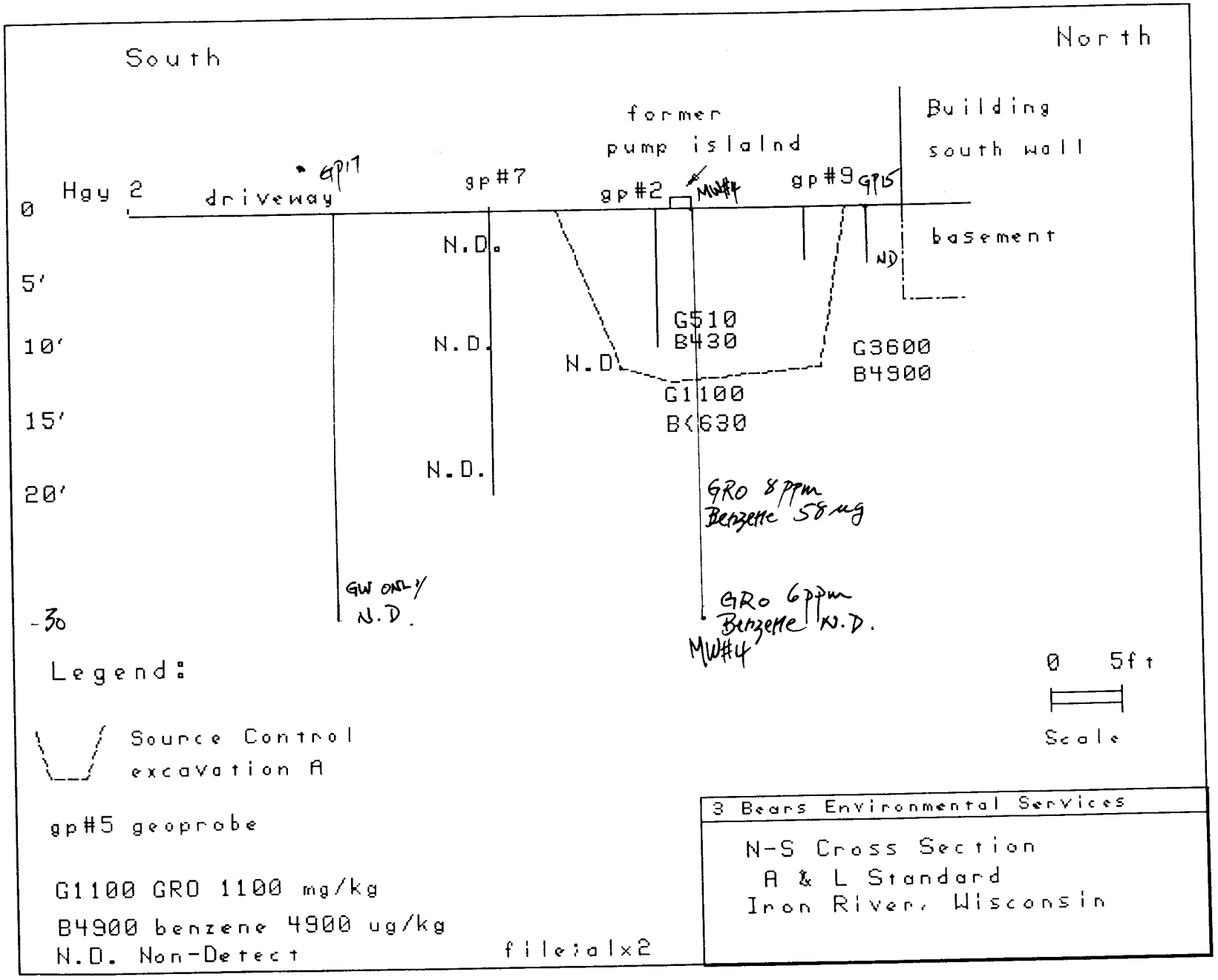

Figure 5

Statement in Respect of GIS Registry;

I the undersigned, Allen J. Gazdik, affirm that the legal description;

Lots Sixteen through Eighteen (16-18), Block Sixteen (16), Original Plat of Iron River, Bayfield County, Wisconsin (#024-1145-05), and

Occupied by A & L Standard at the intersection of US Highway 2 and North George Street in Section 7, T47N, R8W, Village of Iron River,

Describes the site identified by Wi Department of Natural Resources as BRRTS # 03-04-170762 and Department of Commerce as # 54847-0266-00 on which residual petroleum contamination exceeding Wi Admin Code is present as specified in Case Closure and GIS registry documentation.

Allen J Gazdik
Allen J. Gazdik

August 25 2003
Dated