GIS REGISTRY INFORMATION

SITE NAME:	Ridgeland-Chetek Coop		
BRRTS #:	03-03-000729	**FID #** (if appropriate):	
COMMERCE # (if appropriate):	54733-9999-01		
CLOSURE DATE:	December 22, 2003		
STREET ADDRESS:	109 3rd Ave N		
CITY:	Dallas		

SOURCE PROPERTY GPS COORDINATES (meters in WTM91 projection):	**X =**	377577		**Y =**	533395	
CONTAMINATED MEDIA:	Groundwater		Soil		Both	X
OFF-SOURCE GW CONTAMINATION >ES:		**Yes**		X	**No**	
• **IF YES, STREET ADDRESS:**	101 West Dallas St.; 107 West Dallas St.					
• **GPS COORDINATES** (meters in WTM91 projection):	**X =**	377593; 377551		**Y =**	533368; 533366	
OFF-SOURCE SOIL CONTAMINATION >Generic or Site-Specific RCL (SSRCL):		**Yes**		**No**	X	
• **IF YES, STREET ADDRESS 1:**						
• **GPS COORDINATES** (meters in WTM91 projection):	**X =**			**Y =**		
CONTAMINATION IN RIGHT OF WAY:		**Yes**	X	**No**		

DOCUMENTS NEEDED

Closure Letter, and any conditional closure letter issued	X
Copy of most recent deed, including legal description, for all affected properties	X
Certified survey map or relevant portion of the recorded plat map (*if referenced in the legal description*) for all affected properties	X
County Parcel ID number, *if used for county*, for all affected properties	X
Location Map which outlines all properties within contaminated site boundaries on USGS topographic map or plat map in sufficient detail to permit the parcels to be located easily (8.5x14" if paper copy). If groundwater standards are exceeded, the map must also include the location of all municipal and potable wells within 1200' of the site.	X
Detailed Site Map(s) for all affected properties, showing buildings, roads, property boundaries, contaminant sources, utility lines, monitoring wells and potable wells. (8.5x14", if paper copy) This map shall also show the location of all contaminated public streets, highway and railroad rights-of-way in relation to the source property and in relation to the boundaries of groundwater contamination exceeding ch. NR 140 ESs and soil contamination exceeding ch. NR 720 generic or SSRCLs.	X
Tables of Latest Groundwater Analytical Results (no shading or cross-hatching)	X
Tables of Latest Soil Analytical Results (no shading or cross-hatching)	X
Isoconcentration map(s), *if required for site investigation (SI)* (8.5x14" if paper copy). The isoconcentration map should have flow direction and extent of groundwater contamination defined. **If not available, include the latest extent of contaminant plume map.**	
GW: Table of water level elevations, with sampling dates, and free product noted if present	X
GW: Latest groundwater flow direction/monitoring well location map (should be 2 maps if maximum variation in flow direction is greater than 20 degrees)	X
SOIL: Latest horizontal extent of contamination exceeding generic or SSRCLs, with one contour	X
Geologic cross-sections, *if required for SI.* (8.5x14' if paper copy)	NA
RP certified statement that legal descriptions are complete and accurate.	X
Copies of off-source notification letters (if applicable)	X
Letter informing ROW owner of residual contamination (if applicable)(public, highway or railroad ROW)	X
Copy of (soil or land use) deed restriction (s) or deed notice if any required as a condition of closure	

ENVIRONMENTAL & REGULATORY SERVICES DIVISION
BUREAU OF PECFA
2715 Post Road
Stevens Point, Wisconsin 54481
TDD #: (608) 264-8777
Fax #: (715) 345-5225
http://www.commerce.state.wi.us
http://www.wisconsin.gov
Jim Doyle, Governor
Cory L. Nettles, Secretary

Wisconsin
Department of Commerce

December 22, 2003

Karl Varnes
Ridgeland Chetek Coop
PO Box 155
Ridgeland, WI 54763

RE: **Final Closure**

Commerce # 54733-9999-01-A WDNR BRRTS # 03-03-000729
Ridgeland-Chetek Coop, 109 3rd Ave N, Dallas

Dear Mr. Varnes:

The Wisconsin Department of Commerce (Commerce) has received all items required as conditions for closure of the site referenced above. This case is now listed as "closed" on the Commerce database and will be included on the Wisconsin Department of Natural Resources (WDNR) Geographic Information System (GIS) Registry of Closed Remediation Sites to address residual contamination. It is in your best interest to keep all documentation related to the environmental activities that were conducted.

If residual contamination is encountered in the future, it must be managed in accordance with all applicable state and federal regulations. If it is determined that any remaining contamination poses a threat, the case may be reopened and further investigation or remediation may be required.

Thank you for your efforts to protect Wisconsin's environment. If you have any questions, please contact me in writing at the letterhead address or by telephone at (715) 345-5307.

Sincerely,

Tim Zeichert
Hydrogeologist
Site Review Section

cc: Kristen Hanson, Meridian Alliance Group, LLC.
Case File

DOCUMENT NO.

385677

VOL 382 PAGE 182

WARRANTY DEED
STATE OF WISCONSIN—FORM 1
THIS SPACE RESERVED FOR RECORDING DATA

RECEIVED FOR RECORD
2:00 P.M.
MAY 12 1972
Norma Holmstrom
REGISTER OF DEEDS
BARRON COUNTY, WIS.

RETURN TO

THIS INDENTURE, Made this 28th day of April A. D., 19 72, between Daniel H. Severude and Valoise N. Severude, his wife and in her own individual right,

Bank of Dallas, a Wisconsin Banking Corporation,

part ies of the first part and part y of the second part,

Witnesseth, That the said part ies of the first part, for and in consideration of the sum of One Thousand and no/100 ($1,000.00) Dollars to them in hand paid by the said part y of the second part, the receipt whereof is hereby confessed and acknowledged, ha ve given, granted, bargained, sold, remised, released, aliened, conveyed and confirmed, and by these presents do give, grant, bargain, sell, remise, release, alien, convey and confirm unto the said part y of the second part, its heirs and assigns forever, the following described real estate situated in the County of Barron and State of Wisconsin, to-wit:

The North 60 feet of Parcel "A" as shown and described on page 140 of Volume 5 of Certified Survey Maps for Barron County, Wisconsin, as recorded in the Office of the Register of Deeds for Barron County, Wisconsin.

TRANSFER
$ 1.00
FEE

(IF NECESSARY, CONTINUE DESCRIPTION ON REVERSE SIDE)

Together with all and singular the hereditaments and appurtenances thereunto belonging or in any wise appertaining; and all the estate right, title, interest, claim or demand whatsoever, of the said part ies of the first part, either in law or equity, either in possession or expectancy of, in and to the above bargained premises, and their hereditaments and appurtenances.

To Have and To Hold the said premises as above described with the hereditaments and appurtenances, unto the said part y of the second part, and to its heirs and assigns FOREVER.

And the said Daniel H. Severude and Valoise N. Severude, husband and wife as joint tenants, for themselves and their heirs, executors and administrators, do covenant, grant, bargain, and agree to and with the said part y of the second part its heirs and assigns, that at the time of the ensealing and delivery of these presents they are well seized of the premises above described, as of a good, sure, perfect, absolute and indefeasible estate of inheritance in the law, in fee simple, and that the same are free and clear from all incumbrances whatever

and that the above bargained premises in the quiet and peaceable possession of the said part y of the second part, its heirs and assigns, against all and every person or persons lawfully claiming the whole or any part thereof, they will forever WARRANT AND DEFEND.

In Witness Whereof, the said part ies of the first part ha ve hereunto set their hand s and seal s this 28th day of April A. D. 19 72.

SIGNED AND SEALED IN PRESENCE OF

Bruce O. Parks

Lucille M. Dubord

Lucille M. Dubord

Daniel H. Severude (SEAL)
Daniel H. Severude

Valoise N. Severude (SEAL)
Valoise N. Severude

(SEAL)

STATE OF WISCONSIN,
Barron County } ss.

Personally came before me, this 28th day of April A. D. 19 72 the above named Daniel H. Severude and Valoise N. Severude, husband and wife as joint tenants,

to me known to be the person s who executed the foregoing instrument and acknowledged the same.

Mary E. Magak
Mary E. Magak
Notary Public Barron County, Wis.
My Commission (Expires) (Is) December 8, 1974

NOTARY SEAL

This instrument drafted by
John P. Santerre, Lawyer, Barron, Wis. 54812

(Section 59.51 (1) of the Wisconsin Statutes provides that all instruments to be recorded shall have plainly printed or typewritten thereon the names of the grantors, grantees, witnesses and notary).

WARRANTY DEED—STATE OF WISCONSIN FORM NO. 1

H. C. MILLER CO., MILWAUKEE

DOCUMENT NO.

476298

STATE BAR OF WISCONSIN FORM 1 — 1982
WARRANTY DEED

VOL 540 PAGE 636

THIS SPACE RESERVED FOR RECORDING DATA

RECEIVED FOR RECORD INDEX.
10:30 A.M.
MAR 13 1985
Maxine M. Steiner
REGISTER OF DEEDS
BARRON COUNTY, WI

RETURN TO

This Deed, made between Daniel H. Severude and Valoise N. Severude, his wife, Grantor, and Ridgeland Farmers Union Cooperative, Grantee,

Witnesseth, That the said Grantor, for a valuable consideration of $1.00 and other valuable consideration conveys to Grantee the following described real estate in Dunn County, State of Wisconsin:

Tax Parcel No:

Lot 2, except the south 84 feet of the east 15 feet thereof;
Lot 3, and
the East 23 feet of Lot 4;
all in Block 8 (now vacated) as shown on the Amended Plat of the Village of Dallas, as recorded on May 30, 1899.

TRANSFER
$ 48.00
FEE

This is not homestead property.
(is) (is not)

Together with all and singular the hereditaments and appurtenances thereunto belonging;
And Daniel H. Severude and Valoise N. Severude, his wife warrants that the title is good, indefeasible in fee simple and free and clear of encumbrances except

and will warrant and defend the same.

Dated this 25th day of February, 19 85

(SEAL) Daniel H. Severude (SEAL)
* Daniel H. Severude
(SEAL) Valoise N. Severude (SEAL)
* Valoise N. Severude

AUTHENTICATION

Signature(s)

authenticated this day of, 19

*

TITLE: MEMBER STATE BAR OF WISCONSIN
(If not, authorized by § 706.06, Wis. Stats.)

THIS INSTRUMENT WAS DRAFTED BY
Atty. John P. Sar erre
P.O. Box 173, Barron, Wisconsin 54812
(Signatures may be authenticated or acknowledged. Both are not necessary.)

ACKNOWLEDGMENT

STATE OF WISCONSIN } ss.
Barron County.

Personally came before me this 25th day of February, 19 85 the above named Daniel H. Severude and Valoise N. Severude, his wife

to me known to be the person who executed the foregoing instrument and acknowledge the same.

John P. Santerre
* John P. Santerre
Notary Public Barron County, Wis.
My Commission is permanent. (If not, state expiration date: , 19)

*Names of persons signing in any capacity should be typed or printed below their signatures.

DOCUMENT NO.

514682

STATE BAR OF WISCONSIN FORM 5 — 1982
PERSONAL REPRESENTATIVE'S DEED

VOL 613 PAGE 77

THIS SPACE RESERVED FOR RECORDING DATA

INDEXED

RECEIVED OF RECORD
8:00 A.M.
DEC 12 1989
Donna M. Miller
REGISTER OF DEEDS
BARRON COUNTY, WI

RETURN TO

Kathleen Amundson as Personal Representative of the Estate of Robert W. Amundson

("Decedent"),

for a valuable consideration conveys, without warranty, to Richard A. Berg and Sandra L. Berg, husband and wife, as marital survivorshir property,

, Grantee, the following described real estate in Barron County, State of Wisconsin (hereinafter called the "Property"):

Lot 1, Block 8, Amended Map of the Village of Dallas, Wisconsin, and the South 84 feet of the East 15 feet of Lot 2, Block 8 (now vacated) as shown on the Amended Plat of the Village of Dallas, Wisconsin, as recorded on May 30, 1989.

Tax Parcel No:

TRANSFER
$ 31.50
FEB

Personal Representative by this deed does convey to Grantee all of the estate and interest in the Property which the Decedent had immediately prior to Decedent's death, and all of the estate and interest in the Property which the Personal Representative has since acquired.

Dated this 11th day of December, 19 89

ESTATE OF ROBERT W. AMUNDSON

(SEAL)

* Personal Representative

by Kathleen Amundson (SEAL)

* Kathleen Amundson
Personal Representative

AUTHENTICATION

Signature(s)

authenticated this day of, 19

*

TITLE: MEMBER STATE BAR OF WISCONSIN

(If not, authorized by § 706.06, Wis. Stats.)

THIS INSTRUMENT WAS DRAFTED BY

Gerald L. Liden, Lawyer
Barron, WI. 54812

(Signatures may be authenticated or acknowledged. Both are not necessary.)

ACKNOWLEDGMENT

STATE OF WISCONSIN } ss.
Barron County.

Personally came before me this 11th day of December, 19 89 the above named Kathleen Amundson as Personal Representative of the Estate of Robert W. Amundson,

to me known to be the person who executed the foregoing instrument and acknowledge the same.

Gerald L. Liden

* Gerald L. Liden
Notary Public Barron County, Wis.
My Commission is permanent. (If not, state expiration date: , 19)

*Names of persons signing in any capacity should be typed or printed below their signatures.

DOCUMENT NO.

581517

STATE BAR OF WISCONSIN FORM 3 - 1982

QUIT CLAIM DEED

VOL. 748 PAGE 751

THIS SPACE RESERVED FOR RECORDING DATA

RECEIVED ON THIS

10:35 AM.

SEP 11 1996

REGISTER OF DEEDS
BARRON COUNTY, WI

Richard A. Berg & Sandra L. Berg, husband and wife

quit-claims to Alan R. Cernohous, a single man

the following described real estate in Barron County, State of Wisconsin:

RETURN TO
Cernohous Realty
207 Tainter St PO Box 527
Chetek WI 54725

The North 81 feet of Lot 1, Block 8, of Amended Map to the Village of Dallas.

Tax Parcel No: 116-10443-5000

This deed is being executed to correct the description on records 613-77 wherein the entire Lot 1 was mistakenly conveyed.

FEE EXEMPT 77.25(3)

This is not homestead property.
(is) (is not)

Dated this 10th day of September, 19 96

(SEAL) Richard A. Berg (SEAL)

* * Richard A. Berg

(SEAL) Sandra L. Berg (SEAL)

* * Sandra L. Berg

AUTHENTICATION

Signature(s)

authenticated this day of , 19

*

TITLE: MEMBER STATE BAR OF WISCONSIN

(Neither authorized by § 706.06, Wis. Stats.)

THIS INSTRUMENT WAS DRAFTED BY

Alan R. Cernohous

(Signatures may be authenticated or acknowledged. Both are not necessary.)

ACKNOWLEDGEMENT

STATE OF WISCONSIN } ss.

Barron County

Personally came before me this 10th day of September, 19 96 the above named Richard A. Berg & Sandra L. Berg

to me known to be the person s who executed the foregoing instrument and acknowledge the same.

*

Notary Public Barron Co., Wis.

My Commission is permanent (or expires: state expiration date) 03 19 97

DOCUMENT NO.

384841 VOL 380 PAGE 420

STATE BAR OF WISCONSIN — FORM 2
WARRANTY DEED

THIS SPACE RESERVED FOR RECORDING DATA

INDEXED

RECEIVED FOR RECORD
1:30 P.M.
MAR 24 1972
Norma Holmstrom
REGISTER OF DEEDS
BARRON COUNTY, WIS.

RETURN TO

By This Deed, Sheldon Berg

Grantor conveys and warrants to Bank of Dallas, a corporation, Grantee

for a valuable consideration Eight Thousand and no/100 ($8,000.00) Dollars

the following described real estate in Barron County, State of Wisconsin:

The South 84 feet of
Lot 1, Block 8, in the amended plat of the Village of Dallas,

Tax Key #
This is non- homestead property.

The South 80 feet of Lots 2 through 7 inclusive, in Block 8, in the Village of Dallas as shown on Amended map of the Village of Dallas, recorded May 30, 1899.

TRANSFER
$ 8.00
FEE

The grantor quit claims the following described property:

The North 81 feet, running north and south, of Lot Numbered One (1) in Block Numbered Eight (8) in the Amended Plat of the Village of Dallas, Barron County, State of Wisconsin, according to the recorded Plat and Map and Survey thereof; and more particularly described as follows: Beginning at the Northeast (NE) corner of said Lot Numbered One (1) in Block Numbered Eight (8) and thence running South 81 feet, and thence running West 33 feet, and thence running North 81 feet, and thence running East 33 feet to the point of beginning, consisting of a piece of land 33 feet east & west by 81 feet North and South.

Exception to warranties: 1972 taxes

Executed at Aurora, Minnesota this 25th day of February, 19 72

SIGNED AND SEALED IN PRESENCE OF

Norma M. Haugen
Geoydon Topie

Sheldon Berg (SEAL)
Sheldon Berg

(SEAL)

(SEAL)

(SEAL)

Signatures of
authenticated this day of, 19

Title: Member State Bar of Wisconsin or Other Party
Authorized under Sec. 706.06 viz.

STATE OF Minnesota
St. Louis County, } ss.

Personally came before me this 25th day of February 19 72
the above named Sheldon Berg
to me known to be the person who executed the foregoing instrument and acknowledged the same.

Geoydon Topie

THIS INSTRUMENT WAS DRAFTED BY

Earl L. Risberg

The use of witnesses is optional.

LLOYD M. ASPIE
Notary Public St. Louis County, Minn.
My Commission Expires June 24, 1978

Notary Public, County,
My commission (expires) (is)

Names of persons signing in any capacity should be typed or printed below their signatures.

DOCUMENT NO.

386669

VOL. 384 PAGE 153

WARRANTY DEED
STATE OF WISCONSIN - FORM 2
THIS SPACE RESERVED FOR RECORDING DATA

INDEX

RECEIVED FOR RECORD

8:00 a.m.
JUL 3 1972

Norma Holmstrom
REGISTER OF DEEDS
BARRON COUNTY, WIS.

RETURN TO BANK OF DALLAS
DALLAS, WI 54733
P. O. BOX 173

This indenture, Made this 28th day of June A. D., 19 72, between Echo Grove Farms, Inc., a Corporation duly organized and existing under and by virtue of the laws of the State of Wisconsin, located at, Wisconsin, party of the first part, and Bank of Dallas, a Wisconsin Banking Corporation, party Y of the second part.

Witnesseth, That the said party of the first part, for and in consideration of the sum of One Hundred Twenty-five and no/100 ($125.00) Dollars to it paid by the said part Y of the second part, the receipt whereof is hereby confessed and acknowledged, has given, granted, bargained, sold, remised, released, aliened, conveyed and confirmed, and by these presents does give, grant, bargain, sell, remise, alien, convey, and confirm unto the said part Y of the second part, its heirs and assigns forever, the following described real estate, situated in the County of Barron, State of Wisconsin, to-wit:

Parcel "D" as shown and described on page 140 of Volume 5 of Certified Survey Maps for Barron County, Wisconsin, as recorded in the Office of the Register of Deeds for Barron County, Wisconsin.

TRANSFER
$ .20
JVL

(IF NECESSARY, CONTINUE DESCRIPTION ON REVERSE SIDE)

Together with all and singular the hereditaments and appurtenances thereunto belonging or in any wise appertaining; and all the estate, right, title, interest, claim or demand whatsoever, of the said party of the first part, either in law or equity, either in possession or expectancy of, in and to the above bargained premises, and their hereditaments and appurtenances.

To have and to hold the said premises as above described with the hereditaments and appurtenances, unto the said part Y of the second part, and to its heirs and assigns FOREVER.

And the said Echo Grove Farms, Inc., party of the first part, for itself and its successors, does covenant, grant, bargain and agree to and with the said part Y of the second part, its heirs and assigns, that at the time of the ensealing and delivery of these presents it is well seized of the premises bove described, as of a good, sure, perfect, absolute and indefeasible estate of inheritance in the law, in fee simple, and that the same are free and clear from all incumbrances whatever,

and that the above bargained premises in the quiet and peaceable possession of the said part Y of the second part, its heirs, and assigns, against all and every person or persons lawfully claiming the whole or any part thereof, it will forever WARRANT and DEFEND.

In Witness Whereof, the said Echo Grove Farms, Inc., party of the first part, has caused these presents to be signed by John Borgen its President, and countersigned by Cheryl Borgen, its Secretary, at Dallas, Wisconsin, and its corporate seal to be hereunto affixed, this 28th day of June, A. D., 19 72.

SIGNED AND SEALED IN PRESENCE OF

Lucille M. Chibord
Lucille M. Chibord

Myra E. Macak
Myra E. Macak

ECHO GROVE FARMS, INC.
Corporate Name

John Borgen
President
John Borgen

COUNTERSIGNED:
Cheryl Borgen
Secretary
Cheryl Borgen

STATE OF WISCONSIN)
Barron County. } ss.

Personally came before me, this 28th day of June, A. D., 19 72, John Borgen, President, and Cheryl Borgen, Secretary of the above named Corporation, to me known to be the persons who executed the foregoing instrument, and to me known to be such President and Secretary of said Corporation, and acknowledged that they executed the foregoing instrument as such officers as the deed of said Corporation, by its authority.

Myra E. Macak
Myra E. Macak
Notary Public, Barron County, Wis.
My commission (expires) (is) December 8, 1974

THIS INSTRUMENT WAS DRAFTED BY
John F. Canterre

NOTARY SEAL

(Section 59.51 (1) of the Wisconsin Statutes provides that all instruments to be recorded shall have plainly printed or typewritten thereon the names of the grantors, grantees, witnesses and notary. Section 59.513 similarly requires that the name of the person who, or governmental agency which, drafted such instrument, shall be printed, typewritten, stamped or written thereon in a legible manner.)

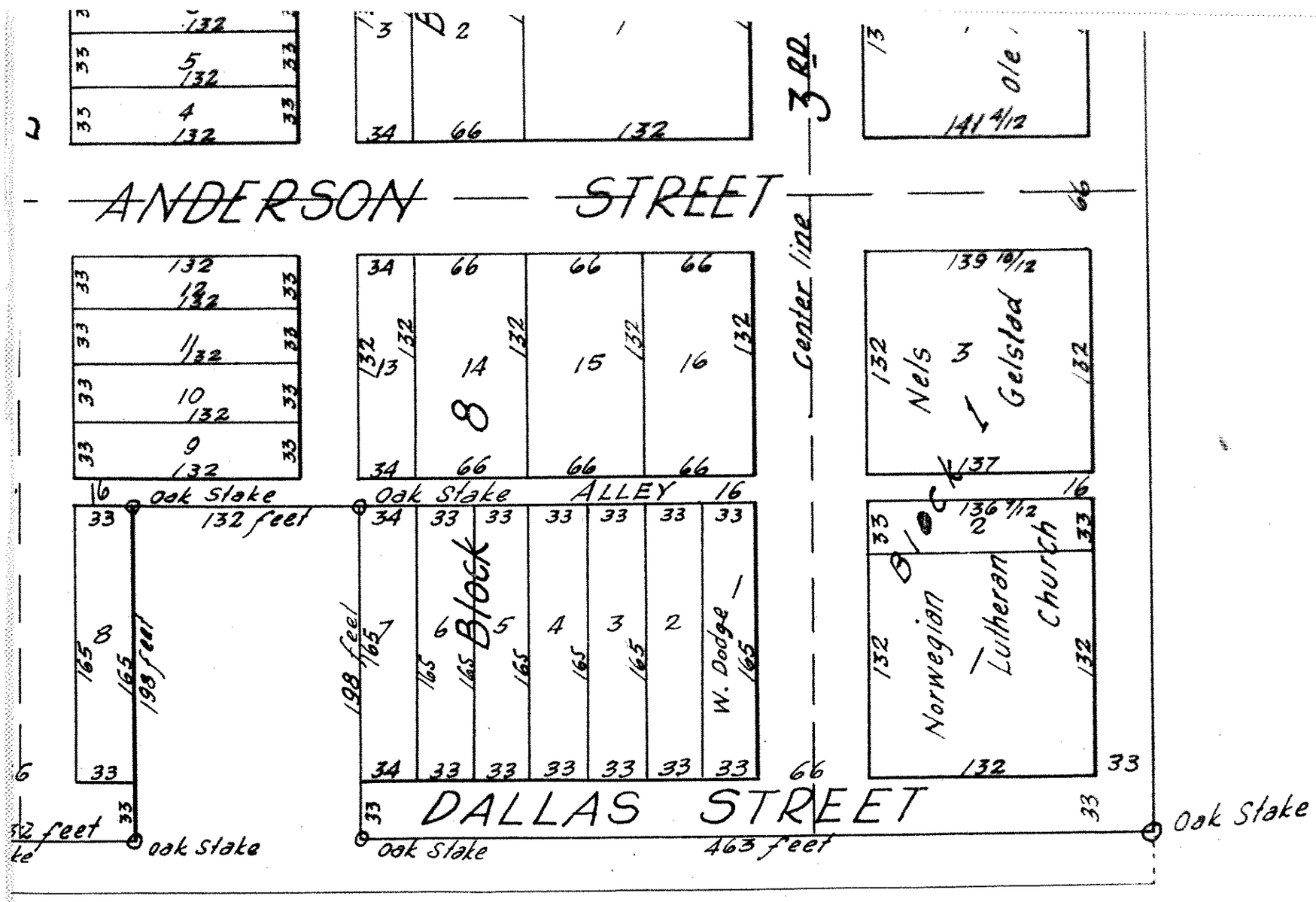

State of Wisconsin }ss.
County of Barron

I F.

that I have compared
map of the Village of
in Volume B of Plats,
a correct transcript t
In W
seal this 27 day o

State of Wisconsin }s.
County of Barron

I

certify that the above
plat of the Village of
county in Volume B o
to the authority and c
county on the 16
In

1935

INDEXED

5 140

o-Denotes iron pipe corners.

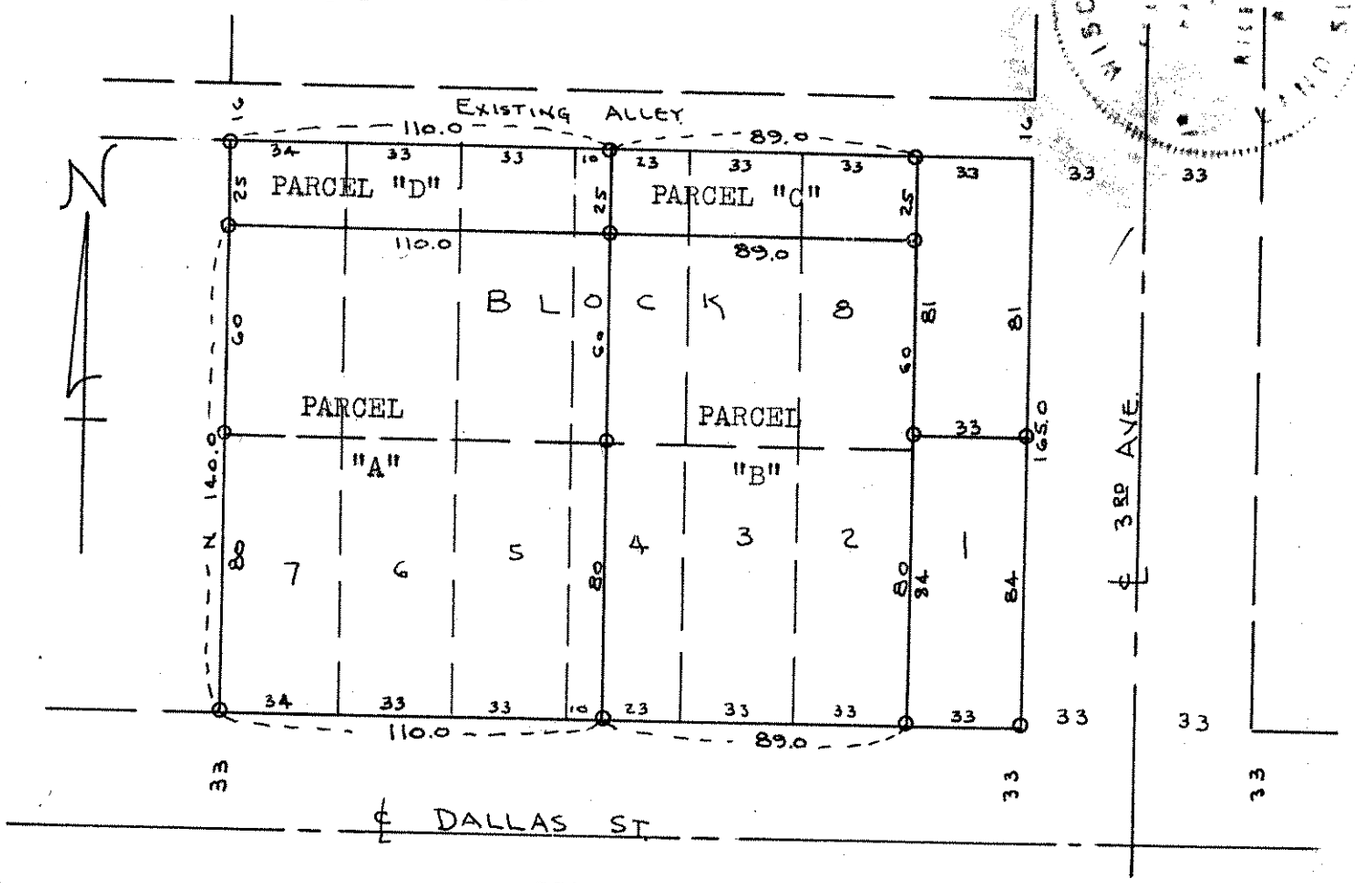

SCALE

1 Inch = 50 Feet

I, Frank A. Havel, Wisconsin Registered Land Surveyor hereby certify that I did survey at the request of the owners and the purchasers Parcels "A", "B", "C" and "D" described as follows:

Parcel "A"

The South 140 feet of the West 10 feet of Lot 4 (now vacated) and the South 140 feet of Lots 5, 6, and 7 (now vacated) of Block 8 as shown on the Amended plat of the Village of Dallas as recorded on May 30th, 1899.

Parcel "B"

The South 140 feet of Lots 2 and 3 (now vacated) and the South 140 feet of the West 23 feet of Lot 4 (now vacated) of Block 8 as shown on the Amended plat of the Village of Dallas as recorded on May 30th, 1899.

Parcel "C"

The North 25 feet of Lots 2 and 3 (now vacated) and the North 25 feet of the East 23 feet of Lot 4 (now vacated) of Block 8 as shown on the Amended plat of the Village of Dallas as recorded on May 30th, 1899.

Parcel "D"

The North 25 feet of the West 10 feet of Lot 4 (now vacated) and the North 25 feet of Lots 5, 6 and 7 (now vacated) of Block 8 as shown on the Amended plat of the Village of Dallas.

I further certify that in making the above survey I complied with the provisions of Chapter 236 of the Wisconsin Statutes relating thereto.

Dated this 26th day of April, 1972

Frank A. Havel

Frank A. Havel, Wis. Reg. Land Surveyor
No. S-249, Rice Lake, Wis.

Register of Deeds Office
Barron County, Wis. } ss.

385377

Received for record this 27 day of April A. D. 1972 at 2:40 o'clock P.M. and recorded in Vol. 5 of CSM on page 140

Norma Holmstrom

Parcel ID #	Owner
116-1044-34	Rick Berg, Rick's Service Station
116-8023-10	Ridgeland-Chetek Coop, Dallas Bulk Facility
116-8023-07-000	Bank of Dallas

Scale 1 : 923



Bulk Facility Prop.

Please read the documentation for more information.

WTM coordinates: 377577, 533395

Scale 1 : 923

Rick's Service Prop.

Please read the documentation for more information.

WTM coordinates: 377593, 533368

Scale 1 : 923



Bank Prop.

Please read the documentation for more information.

WTM coordinates: 377551, 533366

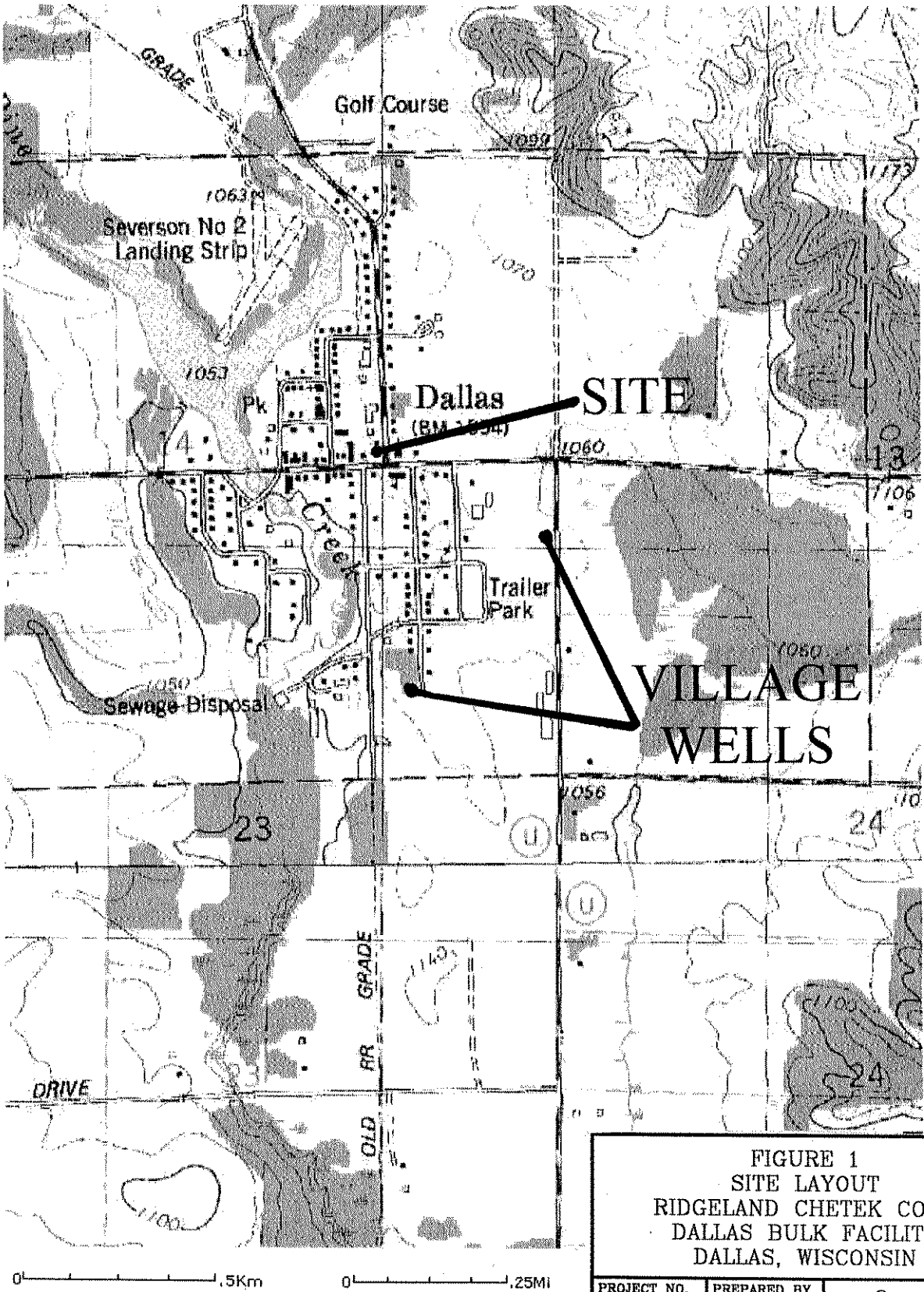

FIGURE 1
SITE LAYOUT
RIDGELAND CHETEK COOP
DALLAS BULK FACILITY
DALLAS, WISCONSIN

PROJECT NO.	PREPARED BY	
05C02804	LJH	Meridian Alliance Group, LLC
DATE	REVIEWED BY	
1/17/03	KLH	

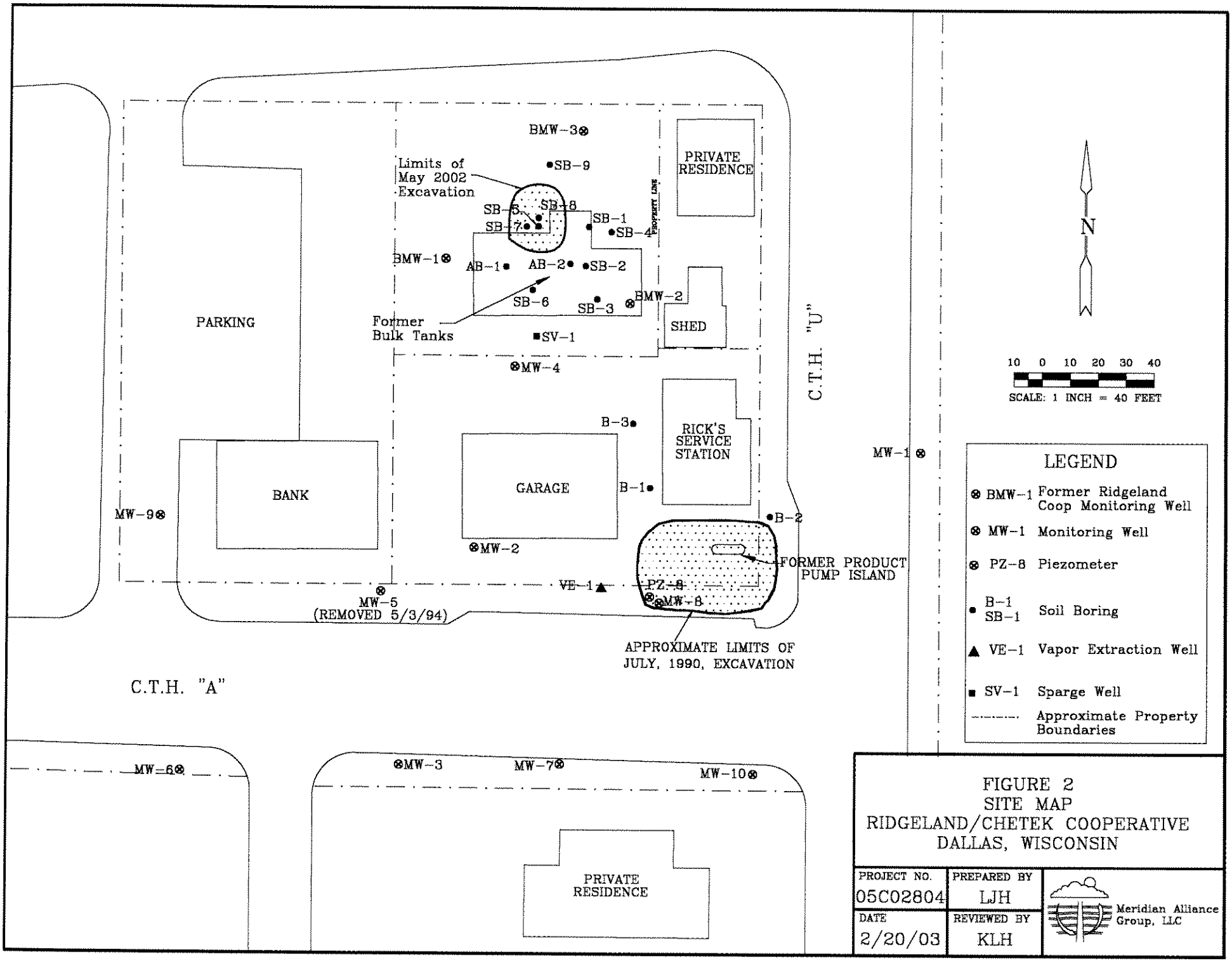

FIGURE 2
SITE MAP
RIDGELAND/CHETEK COOPERATIVE
DALLAS, WISCONSIN

PROJECT NO.	PREPARED BY	
05C02804	LJH	Meridian Alliance Group, LLC
DATE	REVIEWED BY	
2/20/03	KLH	

Table 4: Groundwater Analytical Results
Former Bulk Facility and Rick's Service Station
Dallas, WI
Meridian Alliance No. 05C02804

		PVOC										
Location	Date	Benzene	Toluene	Ethylbenzene	Total Xylenes	MTBE	1,2,4-TMB	1,3,5-TMB	Total TMB's	Total Lead	GRO	DRO
Units		ug/l	ug/l	ug/l	ug/l	ug/l	ug/l	ug/l	ug/l	ug/l	ug/l	ug/l
NR140 ES		5	1000	700	10,000	60	--	--	480	15	--	--
MW-1	8/8/91	ND	ND	ND	ND	ND	ND	ND	ND	9	ND	ND
	8/22/91	ND	ND	ND	ND	ND	ND	ND	ND	8	ND	ND
	10/26/93	ND	ND	ND	ND	ND	ND	ND	ND	ND	ND	ND
	7/19/96	ND	ND	ND	ND	ND	ND	ND	ND	NA	ND	NA
	4/13/99	ND	ND	ND	ND	ND	ND	ND	ND	NA	ND	ND
	6/19/01	ND	ND	ND	ND	ND	ND	ND	ND	NA	ND	ND
	9/6/01	ND	ND	ND	ND	ND	ND	ND	ND	NA	ND	ND
	12/17/01	ND	ND	ND	ND	ND	ND	ND	ND	NA	ND	ND
	6/18/02	ND(<0.45)	ND(<0.68)	ND(<0.82)	ND(<1.7)	ND(<0.43)	ND(<0.92)	ND(<0.94)	ND(<0.94)	NA	ND(<50)	ND(<100)
MW-2	8/8/91	**14**	28	33	160	30	52	30	82	3	1700	2900
	8/22/91	**7**	13	25	100	ND	37	21	58	3	1100	500
	10/26/93	**51**	31	23	345	**862**	55	30	85	ND	1720	2670
	6/29/94	**890**	33	28	149	**490**	61	30	91	NA	2800	14000
	7/19/96	WELL COULD NOT BE LOCATED										
	4/13/99	**451**	556	8.6	89.4	ND	36.1	14.5	50.6	NA	1600	4610
	6/19/01	**128**	1.81	3.2	23	ND	10.3	5.6	15.9	NA	366	8910
	9/6/01	**320**	3.6	7.4	51.0	ND	17	10	27	NA	920	7200
	12/17/01	**140**	2.1	6.4	29.4	ND	12	8.9	20.9	NA	540	3700
	6/18/02	**320**	3.5	13	90	ND(<0.43)	28	17	45	NA	980	7200
MW-3	8/8/91	**8**	13	12	44	**60**	6	17	23	4	1100	ND
	8/22/91	**8**	6	3	43	**64**	10	20	30	5	1000	300
	10/26/93	**8.84**	1.75	11.4	55.80	**74.9**	2.34	29.5	31.84	ND(<1)	907	675
	6/29/94	**59**	6	17	400	**470**	5.00	18.00	23	NA	900	3400
	7/19/96	**141**	1.1	4.8	175	ND	8.20	4.10	12.3	NA	ND	1700
	4/13/99	**377**	7.83	6.88	39.49	ND	15.70	9.28	24.98	NA	948	5260
	6/19/01	**297**	2.11	6.76	26.2	ND	11.40	3.93	15.33	NA	556	5350
	9/6/01	**49**	4.6	8.6	21.8	ND	20.00	19.00	39	NA	580	2100
	12/17/01	**90**	1.8	15	23.9	ND	26.00	18.00	44	NA	730	3300
	6/18/02	**51**	1.4*	6.8	13.4	ND(<0.43)	10.00	8.50	18.5	NA	350	2100
MW-4	10/5/93	**1562**	72.9	46.9	569.8	NA	ND	ND	ND	6	5790	7400
	10/26/93	**1930**	98.9	52.4	1226	**2040**	333	120	453	7	7320	8500
	6/29/94	**1500**	55	400	146	**390**	130	41	171	NA	4800	33000
	7/19/96	**5920**	479	23	290	ND	204	38	242	NA	9380	9400
	4/13/99	**449**	**1090**	11.2	151.9	ND	151	45.5	196.5	NA	2690	10800
	6/19/01	**298**	**4580**	26.9	401	ND	234	62.8	296.8	NA	8580	17800
	9/6/01	**450**	**6200**	55	890	ND	390	110	**500**	NA	11000	29000
	12/17/01	**230**	800	27	310	ND	230	66	296	NA	3700	24000
	6/18/02	**180**	**4100**	59*	860	ND(<11)	320	88	408	NA	7600	18000
MW-5	10/5/93	**25**	ND(<1.0)	7.6	3.2	**NA**	ND(<1.0)	ND(<1.0)	ND(<1.0)	ND(<1)	143	ND(<100)
	10/26/93	**33.2**	1.24	10.9	10.2	**64.6**	ND(<1)	ND(<1)	ND(<1)	ND(<1)	234	1280
		WELL WAS ABANDONED IN 1993										
MW-6	10/5/93	ND(<1.0)	ND(<1.0)	ND(<1.0)	ND(<1.0)	NA	ND(<1.0)	ND(<1.0)	ND(<1.0)	ND(<1)	ND(<100)	ND(<100)
	10/26/93	**50.9**	31.1	23	344.9	862	55.4	29.9	85.3	ND(<1)	1720	2670
	6/29/94	ND	ND	ND	ND	ND	ND	ND	ND	NA	ND	ND
	7/19/96	ND	ND	ND	ND	ND	ND	ND	ND	NA	ND	ND
	4/13/99	ND	ND	ND	ND	ND	ND	ND	ND	NA	ND	ND
	6/19/01	ND	ND	ND	ND	ND	ND	ND	ND	NA	ND	ND
	9/6/01	ND	ND	ND	ND	ND	ND	ND	ND	NA	ND	ND
	12/17/01	ND	ND	ND	ND	ND	ND	ND	ND	NA	ND	ND
	6/18/02	ND(<0.45)	ND(<0.68)	ND(<0.82)	ND(<1.7)	ND(<0.43)	ND(<0.92)	ND(0.94)	ND(0.94)	NA	ND(<50)	ND(<100)
MW-7	10/5/93	1.8	77.3	97.5	561	NA	46.2	47.5	93.7	ND(<1)	3400	611
	10/26/93	ND(<1.0)	221	288	2,728	ND(<1.0)	440	144	**584**	ND(<1)	4770	1650
	6/29/94	ND	92	240	1,490	ND	470	180	**650**	NA	4000	1800
	7/19/96	3.2	19	492	2,835	ND	20	11	31	NA	6860	1100
	4/13/99	ND	2.78	33.4	191.4	ND	407	128	**535**	NA	1660	486
	6/19/01	ND	0.437	75.3	295	ND	116	56.6	172.6	NA	1190	1660
	9/6/01	ND	ND	130	860	ND	390	110	**500**	NA	2700	1300
	12/17/01	ND	ND	13	80	ND	120	34	154	NA	610	160
	6/18/02	ND(0.45)	ND(<0.68)	11	57	ND(<0.43)	29	11	40	NA	190	200

BOLD = NR140 ES EXCEEDANCE
NA = Not Analyzed for
* = parameter detected below the Limit of Quantitation
ND = No detection
NP = Not Present
TMB = Trimethylbenzene

NOTE: Detections of Ethylbenzene, Toluene, 1,2,4-Trimethylbenzene, and Xylenes in 6-18-02 sampling event trip blank

Table 4: Groundwater Analytical Results
Former Bulk Facility and Rick's Service Station
Dallas, WI
Meridian Alliance No. 05C02804

		PVOC										
Location	Date	Benzene	Toluene	Ethylbenzene	Total Xylenes	MTBE	1,2,4-TMB	1,3,5-TMB	Total TMB's	Total Lead	GRO	DRO
Units		ug/l	ug/l	ug/l	ug/l	ug/l	ug/l	ug/l	ug/l	ug/l	ug/l	ug/l
NR140 ES		5	1000	700	10,000	60	--	--	480	15	--	--
MW-8	10/5/93	**5.4**	ND(<1.0)	ND(<1.0)	ND(<1.0)	NA	ND(<1.0)	ND(<1.0)	ND(<1.0)	ND(<1)	2140	756
	10/26/93	ND(<1.0)	4.83	1.15	18.72	ND(<1.0)	405	142	**547**	ND(<1)	2280	1380
	6/29/94	ND	ND	ND	ND	ND	220	94	314	NA	2300	1100
	7/19/96	0.4	ND	ND	ND	ND	20	11	31	NA	255	NA
	4/13/99	ND	6.06	ND	ND	ND	10	10.5	20.11	NA	1030	612
	6/19/01	ND	2.43	ND	ND	ND	ND	0.326	0.326	NA	331	454
	9/6/01	ND	ND	ND	ND	ND	ND	ND	ND	NA	110	190
	12/17/01	ND	ND	ND	ND	ND	ND	ND	ND	NA	630	520
	6/18/02	ND(<0.45)	ND(<0.68)	ND(<0.82)	ND(<1.7)	0.73*	ND(<0.92)	ND(0.94)	ND(0.94)	NA	790	630
PZ-8	10/5/93	ND(<1.0)	ND(<1.0)	ND(<1.0)	ND(<1.0)	NA	ND(<1.0)	ND(<1.0)	ND(<1.0)	ND(<1)	ND(<100)	ND(<100)
	10/26/93	ND(<1.0)	ND	ND(<1.0)	ND(<1.0)	ND(<1.0)	ND(<1.0)	ND(<1.0)	ND(<1.0)	ND(<1)	ND(<100)	ND(<100)
	6/29/94	ND(<1.0)	ND	ND(<1.0)	ND(<1.0)	ND(<1.0)	ND(<1.0)	ND(<1.0)	ND(<1.0)	NA	ND(<100)	ND(<100)
	4/13/99	WELL ABANDONED										
MW-9	5/16/94	ND(<1.0)	ND(<1.0)	ND(<1.0)	ND(<1.0)	ND(<1.0)	ND(<1.0)	ND(<1.0)	ND(<1.0)	1	ND(<100)	ND(<100)
	6.29/94	ND	ND	ND	ND	ND	ND	ND	ND	ND	ND	ND
	7/19/96	ND	ND	ND	ND	ND	ND	ND	ND	NA	ND	NA
	4/13/99	ND	ND	ND	ND	ND	ND	ND	ND	NA	ND	ND
	6/19/01	ND	ND	ND	ND	ND	ND	ND	ND	NA	ND	ND
	9/6/01	ND	ND	ND	ND	ND	ND	ND	ND	NA	ND	ND
	12/17/01	ND	ND	ND	ND	ND	ND	ND	ND	NA	ND	ND
	6/18/02	ND(<0.45)	ND(<0.68)	ND(<0.82)	ND(<1.7)	ND(<0.43)	ND(<0.92)	ND(<0.94)	ND(<0.94)	NA	ND(<50)	ND(<50)
MW-10	5/6/94	ND(<100)	130	350	2,860	ND(<100)	900	270	**1170**	1	6600	1400
	6/29/94	ND	40	130	850	ND	270	100	370	ND	1500	1000
	7/19/96	2.5	ND	34	148	ND	99	33	132	NA	2060	NA
	4/13/99	ND	1.2	17.9	66.4	ND	48.6	41.2	89.8	NA	452	245
	6/19/01	ND	ND	ND	ND	ND	ND	ND	ND	ND	ND	ND
	9/6/01	ND	ND	ND	ND	ND	ND	ND	ND	NA	ND	ND
	12/17/01	ND	ND	ND	ND	ND	ND	1	1	NA	110	ND
	6/18/02	ND(<0.45)	ND(<0.68)	ND(<0.82)	ND(<1.7)	ND(<0.43)	ND(<0.92)	ND(<0.94)	ND(<0.94)	NA	ND(<50)	ND(<100)
BMW-1	5/16/02	ND(<1.0)	ND(<1.0)	ND(<1.0)	ND(<1.0)	ND(<1.0)	ND(<1.0)	ND(<1.0)	ND(<1.0)	ND(<1)	ND(<100)	ND(<100)
	6/29/94	ND(<1.0)	ND(<1.0)	ND(<1.0)	ND(<1.0)	ND(<1.0)	ND(<1.0)	ND(<1.0)	ND(<1.0)	ND(<1)	ND(<100)	ND(<100)
	7/19/96	ND	ND	ND	ND	ND	ND	ND	ND	NA	ND	NA
	4/13/99	ND	ND	ND	ND	ND	ND	ND	ND	ND	ND	ND
	6/19/01	ND	ND	ND	ND	ND	ND	ND	ND	ND	ND	134
	9/6/01	ND	ND	ND	ND	ND	ND	ND	ND	NA	ND	ND
	12/17/01	ND	ND	ND	ND	ND	ND	ND	ND	NA	ND	ND
	6/18/02	ND(<0.45)	ND(<0.68)	ND(<0.82)	ND(<1.7)	ND(<0.43)	ND(<0.92)	ND(<0.94)	ND(<0.94)	NA	ND(<50)	ND(<100)
BMW-2	5/16/94	ND(<10)	ND(<10)	ND(<10)	219	ND(<10)	210	67	277	14	3300	3400
	6/29/94	ND(<10)	ND(<10)	25	168	ND(<10)	200	76	276	13	1900	3100
	7/19/96	ND	4.2	9.4	190	ND	45	163	208	NA	ND	NA
	4/13/99	ND	ND	2.84	35.68	ND	54.4	23.2	77.6	NA	330	1590
	6/19/01	ND	ND	0.826	16.39	ND	47.6	1.86	49.46	NA	360	729
	9/6/01	ND	ND	ND	5.65	ND	8.5	3.9	12.4	NA	140	260
	12/17/01	ND	ND	ND	ND	ND	ND	ND	ND	NA	ND	250
	6/18/02	ND(<0.45)	ND(<0.68)	ND(<0.82)	ND(<1.7)	ND(<0.43)	ND(<0.92)	ND(<0.94)	ND(<0.94)	NA	ND(<50)	370
BMW-3	5/16/94	ND(<1.0)	ND(<1.0)	ND(<1.0)	ND(<1.0)	ND(<1.0)	ND(<1.0)	ND(<1.0)	ND(<1.0)	ND(<1)	ND(<100)	ND(<100)
	6/29/94	ND(<1.0)	ND(<1.0)	ND(<1.0)	ND(<1.0)	ND(<1.0)	ND(<1.0)	ND(<1.0)	ND(<1.0)	ND(<1)	ND(<100)	ND(<100)
	7/19/96	ND	ND	ND	ND	ND	ND	ND	ND	NA	ND	NA
	4/13/99	ND	ND	ND	ND	ND	ND	ND	ND	NA	ND	ND
	6/19/01	ND	ND	ND	ND	ND	ND	ND	ND	NA	ND	117
	9/6/01	ND	ND	ND	ND	ND	ND	ND	ND	NA	ND	ND
	12/17/01	ND	ND	ND	ND	ND	ND	ND	ND	NA	ND	ND
	6/18/02	ND(<0.45)	ND(<0.68)	ND(<0.82)	ND(<1.7)	ND(<0.43)	ND(<0.92)	ND(<0.94)	ND(<0.94)	NA	ND(<50)	ND(<100)
SV-1	4/13/99	ND	ND	ND	ND	ND	6.28	22.6	28.88	NA	1070	NA

BOLD = NR140 ES EXCEEDANCE
NA = Not Analyzed for
* = parameter detected below the LOQ and above the LOD
ND = No detection
NP = Not Present
TMB = Trimethylbenzene
NOTE: Detections of Ethylbenzene, Toluene, 1,2,4-Trimethylbenzene, and Xylenes in 6-18-02 sampling event trip blank

Table 4: Groundwater Analytical Results
Former Bulk Facility and Rick's Service Station
Dallas, WI
Meridian Alliance No. 05C02804

		Polynuclear Aromatic Hydrocarbons (PAHs)																	
Location	Date	Acenaphthene	Acenaphthylene	Anthracene	Benzo (a)anthracene	Benzo (a)pyrene	Benzo(b) flouranthene	Benzo (g,h,I)perylene	Benzo(k) flouranthene	Indeno(1,2,3-cd) pyrene	Chrysene	Dibenzo(a,h) anthracene	Fluoranthene	Fluorene	1-Methyl-napthalene	2-Methyl-napthalene	Phenanthrene	Napthalene	Pyrene
Units		ug/l	ug/l	ug/l	ug/l	ug/l	ug/l	ug/l	ug/l	ug/l	ug/l	ug/l	ug/l	ug/l	ug/l	ug/l	ug/l	ug/l	ug/l
NR140 ES		--	--	3000	--	0.2	0.2	--	--	--	0.2	--	400	400	--	--	--	40	250
MW-1	8/8/91	ND	ND	ND	ND	ND	ND	ND	ND	ND	ND	ND	ND	ND	NA	NA	ND	ND	ND
	8/22/91	ND	ND	ND	ND	ND	ND	ND	ND	ND	ND	ND	ND	ND	NA	NA	ND	ND	ND
	6/18/02	ND(<0.018)	ND(<0.023)	ND(<0.020)	ND(<0.019)	ND(<0.012)	ND(<0.014)	ND(<0.015)	ND(<0.013)	ND(<0.014)	ND(<0.018)	ND(<0.017)	ND(<0.28)	ND(<0.021)	ND(<0.027)	ND(<0.028)	ND(<0.019)	0.027*	ND(<0.020)
MW-2	8/8/91	6.2	ND	ND	0.04	ND	ND	ND	ND	ND	0.06	ND	ND	3.4	NA	NA	4.7	**64**	0.11
	8/22/91	5.1	ND	ND	0.01	ND	ND	ND	ND	ND	ND	ND	ND	1.3	NA	NA	ND	**68**	0.16
	6/18/02	1.2	ND(<1.4)	1.6	ND(<1.1)	ND(<0.72)	ND(<0.84)	ND(<0.90)	ND(<0.78)	ND(<0.84)	ND(<1.1)	ND(<1.0)	ND(<1.7)	1.6*	15	16	1.2*	15	ND(<1.2)
MW-3	8/8/91	0.33	ND	1.0	0.02	ND	0.05	ND	ND	ND	0.08	ND	3.1	1.1	NA	NA	ND	20	0.11
	8/22/91	ND	ND	ND	ND	ND	ND	ND	ND	ND	ND	ND	ND	ND	NA	NA	ND	31	0.14
	6/18/02	0.47	ND(<0.11)	ND(<0.100)	ND(<0.095)	ND(<0.060)	ND(<0.070)	ND(<0.075)	ND(<0.065)	ND(<0.070)	ND(<0.090)	ND(<0.085)	ND(<0.14)	0.57	2.2	ND(<0.14)	0.31	2.4	ND(<0.100)
MW-4	10/5/93	ND(<18.0)	ND(<23.0)	ND(<6.6)	ND(<0.13)	ND(<0.23)	ND(<0.18)	ND(<0.76)	ND(<0.17)	ND(<0.43)	ND(<1.5)	ND(<0.30)	ND(<2.1)	ND(<2.1)	ND(<18.0)	ND(<18.0)	ND(<6.4)	19	ND(<2.7)
	6/18/02	ND(<5.4)	ND(<6.9)	ND(<6.0)	ND(<5.7)	ND(<3.6)	ND(<4.2)	ND(<4.5)	ND(<3.9)	ND(<4.2)	ND(<5.4)	ND(<5.1)	ND(<8.4)	ND(<6.3)	57	59	ND(<5.7)	**71**	ND(<6.0)
MW-5	10/5/93	ND(<18.0)	ND(<23.0)	ND(<6.6)	ND(<0.13)	ND(<0.23)	ND(<0.18)	ND(<0.76)	ND(<0.17)	ND(<0.43)	ND(<1.5)	ND(<0.30)	ND(<2.1)	ND(<2.1)	ND(<18.0)	ND(<18.0)	ND(<6.4)	19	ND(<2.7)
MW-6	10/5/93	ND(<18.0)	ND(<23.0)	ND(<6.6)	ND(<0.13)	ND(<0.23)	ND(<0.18)	ND(<0.76)	ND(<0.17)	ND(<0.43)	ND(<1.5)	ND(<0.30)	ND(<2.1)	ND(<2.1)	ND(<18.0)	ND(<18.0)	ND(<6.4)	ND(<18.0)	ND(<2.7)
	6/18/02	ND(<0.018)	ND(<0.023)	ND(<0.020)	ND(<0.019)	ND(<0.012)	ND(<0.014)	ND(<0.015)	ND(<0.013)	ND(<0.014)	ND(<0.018)	ND(<0.017)	ND(<0.28)	ND(<0.021)	ND(<0.027)	ND(<0.028)	ND(<0.019)	.051*	ND(<0.020)
MW-7	10/5/93	ND(<18.0)	ND(<23.0)	ND(<6.6)	ND(<0.13)	ND(<0.23)	ND(<0.18)	ND(<0.76)	ND(<0.17)	ND(<0.43)	ND(<1.5)	ND(<0.30)	ND(<2.1)	ND(<2.1)	ND(<18.0)	ND(<18.0)	ND(<6.4)	11.1	ND(<2.7)
	6/18/02	ND(<0.27)	ND(<0.34)	ND(<0.30)	ND(<0.28)	ND(<0.18)	ND(<0.21)	ND(<0.23)	ND(<0.020)	ND(<0.21)	ND(<0.27)	ND(<0.26)	ND(<0.42)	ND(<0.32)	1.2*	1.1*	ND(<0.28)	4	ND(<0.30)
MW-8	10/5/93	ND(<18.0)	ND(<23.0)	ND(<6.6)	ND(<0.13)	ND(<0.23)	ND(<0.18)	ND(<0.76)	ND(<0.17)	ND(<0.43)	ND(<1.5)	ND(<0.30)	ND(<2.1)	ND(<2.1)	ND(<18.0)	ND(<18.0)	ND(<6.4)	4.400	ND(<2.7)
	6/18/02	ND(<0.018)	ND(<0.023)	ND(<0.020)	ND(<0.019)	ND(<0.012)	ND(<0.014)	ND(<0.015)	ND(<0.013)	ND(<0.014)	ND(<0.018)	ND(<0.017)	ND(<0.28)	ND(<0.021)	ND(<0.027)	0.061*	ND(<0.019)	ND(<0.027)	ND(<0.020)
PZ-8	10/5/93	ND(<18.0)	ND(<23.0)	ND(<6.6)	ND(<0.13)	ND(<0.23)	ND(<0.18)	ND(<0.76)	ND(<0.17)	ND(<0.43)	ND(<1.5)	ND(<0.30)	ND(<2.1)	ND(<2.1)	ND(<18.0)	ND(<18.0)	ND(<6.4)	ND(<18.0)	ND(<2.7)
MW-9	6/18/02	ND(<0.018)	ND(<0.023)	ND(<0.020)	ND(<0.019)	ND(<0.012)	ND(<0.014)	ND(<0.015)	ND(<0.013)	ND(<0.014)	ND(<0.018)	ND(<0.017)	ND(<0.28)	ND(<0.021)	ND(<0.027)	ND(<0.028)	ND(<0.019)	0.035*	ND(<0.020)
MW-10	6/18/02	ND(<0.018)	ND(<0.023)	ND(<0.020)	ND(<0.019)	ND(<0.012)	ND(<0.014)	ND(<0.015)	ND(<0.013)	ND(<0.014)	ND(<0.018)	ND(<0.017)	ND(<0.28)	ND(<0.021)	0.13	0.11	ND(<0.019)	0.042*	ND(<0.020)
BMW-1	6/18/02	ND(<0.018)	ND(<0.023)	ND(<0.020)	ND(<0.019)	ND(<0.012)	ND(<0.014)	ND(<0.015)	ND(<0.013)	ND(<0.014)	ND(<0.018)	ND(<0.017)	ND(<0.28)	ND(<0.021)	ND(<0.027)	ND(<0.028)	ND(<0.019)	ND(<0.027)	ND(<0.020)
BMW-2	6/18/02	ND(<0.018)	ND(<0.023)	ND(<0.020)	ND(<0.019)	ND(<0.012)	ND(<0.014)	ND(<0.015)	ND(<0.013)	ND(<0.014)	ND(<0.018)	ND(<0.017)	ND(<0.28)	ND(<0.021)	ND(<0.027)	ND(<0.028)	ND(<0.019)	ND(<0.027)	ND(<0.020)
BMW-3	6/18/02	ND(<0.018)	ND(<0.023)	ND(<0.020)	ND(<0.019)	ND(<0.012)	ND(<0.014)	ND(<0.015)	ND(<0.013)	ND(<0.014)	ND(<0.018)	ND(<0.017)	ND(<0.28)	ND(<0.021)	ND(<0.027)	ND(<0.028)	ND(<0.019)	0.034*	ND(<0.020)

BOLD = NR140 ES EXCEEDANCE
NA = Not Analyzed for
* = parameter detected below the Limit of Quantitation
ND = No detection
NP = Not Present
TMB = Trimethylbenzene

NOTE: Detections of Ethylbenzene, Toluene, 1,2,4-Trimethylbenzene, and Xylenes in 6-18-02 sampling event trip blank

Table 4: Groundwater Analytical Results
Former Bulk Facility and Rick's Service Station
Dallas, WI
Meridian Alliance No. 05C02804

		VOCs												
Location	**Date**	**Bromo-benzene**	**Bromo-chloromethane**	**Bromo-dichloromethane**	**Bromoform**	**Bromo-methane**	**t-Butylalcohol**	**n-Butylbenzene**	**sec-Butylbenzene**	**tert-Butylbenzene**	**tert-Butyl methyl ether**	**Carbon tetrachloride**	**Clorobenzene**	**Chloroethane**
Units		u g/l	u g/l	u g/l	u g/l	u g/l	u g/l	u g/l	u g/l	u g/l	u g/l	u g/l	u g/l	u g/l
NR140 ES		--	--	0.6	4.4	10	--	--	--	--	--	5	--	--
MW-1	8/22/91	NA	NA	ND(<2)	ND(<2)	NA	NA	NA	NA	NA	NA	ND(<1)	ND(<1)	NP
MW-2	8/22/91	NA	NA	ND(<2)	ND(<2)	NA	NA	NA	NA	NA	NA	ND(<1)	ND(<1)	NP
MW-3	8/22/91	NA	NA	ND(<2)	ND(<2)	NA	NA	NA	NA	NA	NA	ND(<1)	ND(<1)	NP
MW-4	10/5/93	ND(<5.0)	ND(<5.0)	ND(<5.0)	ND(<5.0)	ND(<5.0)	ND(<5.0)	ND(<5.0)	ND(<5.0)	ND(<5.0)	ND(<5.0)	ND(<5.0)	ND(<5.0)	ND(<5.0)
MW-5	10/5/93	ND(<1.0)	ND(<1.0)	ND(<1.0)	ND(<1.0)	ND(<1.0)	ND(<1.0)	ND(<1.0)	ND(<1.0)	ND(<1.0)	ND(<1.0)	ND(<1.0)	ND(<1.0)	ND(<1.0)
MW-6	10/5/93	ND(<1.0)	ND(<1.0)	ND(<1.0)	ND(<1.0)	ND(<1.0)	ND(<1.0)	ND(<1.0)	ND(<1.0)	ND(<1.0)	ND(<1.0)	ND(<1.0)	ND(<1.0)	ND(<1.0)
MW-7	10/5/93	ND(<1.0)	ND(<1.0)	ND(<1.0)	ND(<1.0)	ND(<1.0)	ND(<1.0)	ND(<1.0)	176.1	ND(<1.0)	ND(<1.0)	ND(<1.0)	ND(<1.0)	ND(<1.0)
MW-8	10/5/93	ND(<1.0)	ND(<1.0)	ND(<1.0)	ND(<1.0)	ND(<1.0)	ND(<1.0)	ND(<1.0)	7	ND(<1.0)	ND(<1.0)	ND(<1.0)	ND(<1.0)	ND(<1.0)
PZ-8	10/5/93	ND(<1.0)	ND(<1.0)	ND(<1.0)	ND(<1.0)	ND(<1.0)	ND(<1.0)	ND(<1.0)	ND(<1.0)	ND(<1.0)	ND(<1.0)	ND(<1.0)	ND(<1.0)	ND(<1.0)
MW-9	5/16/94	ND(<1.0)	NA	ND(<1.0)	NA	NA	NA	ND(<1.0)	ND(<1.0)	ND(<1.0)	ND(<1.0)	ND(<1.0)	ND(<1.0)	ND(<5.0)
MW-10	5/6/94	ND(<1.0)	NA	ND(<1.0)	NA	NA	NA	ND(<1.0)	ND(<1.0)	ND(<1.0)	ND(<1.0)	ND(<1.0)	ND(<1.0)	ND(<5.0)
BMW-1	5/16/02	ND(<1.0)	NA	ND(<1.0)	NA	NA	NA	ND(<1.0)	ND(<1.0)	ND(<1.0)	ND(<1.0)	ND(<1.0)	ND(<1.0)	ND(<5.0)
BMW-2	5/16/94	ND(<10)	NA	ND(<10)	NA	NA	NA	82	ND(<10)	75	ND(<1.0)	ND(<10)	ND(<10)	ND(<50)
BMW-3	5/16/94	ND(<1.0)	NA	ND(<1.0)	NA	NA	NA	ND(<1.0)	ND(<1.0)	ND(<1.0)	ND(<1.0)	ND(<1.0)	ND(<1.0)	ND(<5.0)

BOLD = NR140 ES EXCEEDANCE
NA = Not Analyzed for
* = parameter detected below the Limit of Quantitation
ND = No detection
NP = Not Present
TMB = Trimethylbenzene
NOTE: Detections of Ethylbenzene, Toluene, 1,2,4-Trimethylbenzene, and Xylenes in 6-18-02 sampling event trip blank

Table 4: Groundwater Analytical Results
Former Bulk Facility and Rick's Service Station
Dallas, WI
Meridian Alliance No. 05C02804

		VOCs *(continued)*												
Location	**Date**	**Chloroform**	**Chloromethane**	**2-Chlorotoluene**	**4-Chlorotoluene**	**Dibromo-chloromethane**	**1,2-Dibromo-3-chloropropane**	**1,2-Dibromoethane**	**Dibromo-methane**	**Dichloro-benzene**	**Dichloro-difouromethane**	**Dichloroethane**	**Dichloroethene**	**Dichloropropane**
Units		u g/l	u g/l	u g/l	u g/l	u g/l	u g/l	u g/l	u g/l	u g/l	u g/l	u g/l	u g/l	u g/l
NR140 ES		6	3	--	--	60	0.2	0.05	--	75	1000	5	---	5
MW-1	8/22/91	ND(<1)	NP	NA	NA	ND(<1)	NA	NA	NA	ND(<1)	NP	ND(<1)	ND(<1)	ND(<1)
MW-2	8/22/91	ND(<1)	NP	NA	NA	ND(<1)	NA	NA	NA	ND(<1)	NP	ND(<1)	ND(<1)	ND(<1)
MW-3	8/22/91	ND(<1)	NP	NA	NA	ND(<1)	NA	NA	NA	ND(<1)	NP	ND(<1)	ND(<1)	ND(<1)
MW-4	10/5/93	ND(<5.0)	ND(<5.0)	ND(<5.0)	ND(<5.0)	ND(<5.0)	ND(<5.0)	ND(<5.0)	ND(<5.0)	ND(<5.0)	ND(<5.0)	ND(<5.0)	ND(<5.0)	ND(<5.0)
MW-5	10/5/93	ND(<1.0)	ND(<1.0)	ND(<1.0)	ND(<1.0)	ND(<1.0)	ND(<1.0)	ND(<1.0)	ND(<1.0)	ND(<1.0)	ND(<1.0)	ND(<1.0)	ND(<1.0)	ND(<1.0)
MW-6	10/5/93	ND(<1.0)	ND(<1.0)	ND(<1.0)	ND(<1.0)	ND(<1.0)	ND(<1.0)	ND(<1.0)	ND(<1.0)	ND(<1.0)	ND(<1.0)	ND(<1.0)	ND(<1.0)	ND(<1.0)
MW-7	10/5/93	ND(<1.0)	ND(<1.0)	ND(<1.0)	ND(<1.0)	ND(<1.0)	ND(<1.0)	ND(<1.0)	ND(<1.0)	ND(<1.0)	ND(<1.0)	ND(<1.0)	ND(<1.0)	ND(<1.0)
MW-8	10/5/93	ND(<1.0)	ND(<1.0)	ND(<1.0)	ND(<1.0)	ND(<1.0)	ND(<1.0)	ND(<1.0)	ND(<1.0)	ND(<1.0)	ND(<1.0)	ND(<1.0)	ND(<1.0)	ND(<1.0)
PZ-8	10/5/93	ND(<1.0)	ND(<1.0)	ND(<1.0)	ND(<1.0)	ND(<1.0)	ND(<1.0)	ND(<1.0)	ND(<1.0)	ND(<1.0)	ND(<1.0)	ND(<1.0)	ND(<1.0)	ND(<1.0)
MW-9	5/16/94	ND(<1.0)	ND(<5.0)	ND(<1.0)	ND(<1.0)	ND(<1.0)	ND(<1.0)	ND(<1.0)	NA	ND(<1.0)	ND(<5.0)	ND(<1.0)	ND(<1.0)	ND(<1.0)
MW-10	5/6/94	ND(<1.0)	ND(<5.0)	ND(<1.0)	ND(<1.0)	ND(<1.0)	ND(<1.0)	ND(<1.0)	NA	ND(<1.0)	ND(<5.0)	ND(<1.0)	ND(<1.0)	ND(<1.0)
BMW-1	5/16/02	ND(<1.0)	ND(<5.0)	ND(<1.0)	ND(<1.0)	ND(<1.0)	ND(<1.0)	ND(<1.0)	NA	ND(<1.0)	ND(<5.0)	ND(<1.0)	ND(<1.0)	ND(<1.0)
BMW-2	5/16/94	ND(<10)	ND(<50)	ND(<10)	ND(<10)	ND(<10)	ND(<10)	ND(<10)	NA	ND(<10)	ND(<50)	ND(<10)	ND(<10)	ND(<10)
BMW-3	5/16/94	ND(<1.0)	ND(<5.0)	ND(<1.0)	ND(<1.0)	ND(<1.0)	ND(<1.0)	ND(<1.0)	NA	ND(<1.0)	ND(<5.0)	ND(<1.0)	ND(<1.0)	ND(<1.0)

BOLD = NR140 ES EXCEEDANCE
NA = Not Analyzed for
* = parameter detected below the Limit of Quantitation
ND = No detection
NP = Not Present
TMB = Trimethylbenzene

NOTE: Detections of Ethylbenzene, Toluene, 1,2,4-Trimethylbenzene, and Xylenes in 6-18-02 sampling event trip blank

Table 4: Groundwater Analytical Results
Former Bulk Facility and Rick's Service Station
Dallas, WI
Meridian Alliance No. 05C02804

		VOCs*(continued)*															
Location	**Date**	**Hexachloro-butadiene**	**Isopropyl-benzene**	**Di-isopropyl-ether**	**p-Isopropyl-toluene**	**Methylene chloride**	**Napthalene**	**n-Propylbenzene**	**Styrene**	**Tetrachloro-ethane**	**Tetrachloro-ethene**	**Trichloro-benzene**	**Trichloro-ethane**	**Trichloro-ethene**	**Trichlorofluoro-methane**	**Trichloro-propane**	**Vinyl chloride**
Units		u g/l	u g/l	u g/l	u g/l	u g/l	u g/l	u g/l	u g/l	u g/l	u g/l	u g/l	u g/l	u g/l	u g/l	u g/l	u g/l
NR140 ES		--	--	--	--	5	40	--	100	0.2	--	70	5	--	--	60	0.2
MW-1	8/22/91	NA	NA	NA	NA	1	NA	NA	NA	ND(<1)	ND(<1)	NA	ND(<1)	ND(<1)	ND(<2)	NA	NP
MW-2	8/22/91	NA	NA	NA	NA	ND	NA	NA	NA	ND(<1)	ND(<1)	NA	ND(<1)	ND(<1)	ND(<2)	NA	NP
MW-3	8/22/91	NA	NA	NA	NA	1	NA	NA	NA	ND(<1)	ND(<1)	NA	ND(<1)	ND(<1)	ND(<2)	NA	NP
MW-4	10/5/93	ND(<5.0)	ND(<5.0)	ND(<5.0)	ND(<5.0)	ND(<5.0)	104.1	ND(<5.0)	ND(<5.0)	ND(<5.0)	ND(<5.0)	ND(<5.0)	ND(<5.0)	ND(<5.0)	ND(<5.0)	ND(<5.0)	ND(<5.0)
MW-5	10/5/93	ND(<1.0)	ND(<1.0)	ND(<1.0)	ND(<1.0)	ND(<1.0)	19	ND(<1.0)	ND(<1.0)	ND(<1.0)	ND(<1.0)	ND(<1.0)	ND(<1.0)	ND(<1.0)	ND(<1.0)	ND(<1.0)	ND(<1.0)
MW-6	10/5/93	ND(<1.0)	ND(<1.0)	ND(<1.0)	ND(<1.0)	ND(<1.0)	ND(<1.0)	ND(<1.0)	ND(<1.0)	ND(<1.0)	ND(<1.0)	ND(<1.0)	ND(<1.0)	ND(<1.0)	ND(<1.0)	ND(<1.0)	ND(<1.0)
MW-7	10/5/93	ND(<1.0)	7	ND(<1.0)	ND(<1.0)	ND(<1.0)	11.1	ND(<1.0)	ND(<1.0)	ND(<1.0)	ND(<1.0)	ND(<1.0)	ND(<1.0)	ND(<1.0)	ND(<1.0)	ND(<1.0)	ND(<1.0)
MW-8	10/5/93	ND(<1.0)	ND(<1.0)	ND(<1.0)	ND(<1.0)	ND(<1.0)	4.4	ND(<1.0)	ND(<1.0)	ND(<1.0)	ND(<1.0)	ND(<1.0)	1.1	ND(<1.0)	ND(<1.0)	ND(<1.0)	ND(<1.0)
PZ-8	10/5/93	ND(<1.0)	ND(<1.0)	ND(<1.0)	ND(<1.0)	ND(<1.0)	ND(<1.0)	ND(<1.0)	ND(<1.0)	ND(<1.0)	ND(<1.0)	ND(<1.0)	ND(<1.0)	ND(<1.0)	ND(<1.0)	ND(<1.0)	ND(<1.0)
MW-9	5/16/94	ND(<1.0)	ND(<1.0)	ND(<1.0)	ND(<1.0)	ND(<1.0)	ND(<1.0)	ND(<1.0)	NA	ND(<1.0)	ND(<1.0)	ND(<1.0)	ND(<1.0)	ND(<1.0)	ND(<5.0)	NA	ND(<5.0)
MW-10	5/6/94	ND(<1.0)	ND(<1.0)	ND(<1.0)	ND(<1.0)	ND(<1.0)	ND(<1.0)	ND(<1.0)	NA	ND(<1.0)	ND(<1.0)	ND(<1.0)	ND(<1.0)	ND(<1.0)	ND(<5.0)	NA	ND(<5.0)
BMW-1	5/16/02	ND(<1.0)	ND(<1.0)	ND(<1.0)	ND(<1.0)	ND(<1.0)	ND(<1.0)	ND(<1.0)	NA	ND(<1.0)	ND(<1.0)	ND(<1.0)	ND(<1.0)	ND(<1.0)	ND(<5.0)	NA	ND(<5.0)
BMW-2	5/16/94	ND(<10)	ND(<10)	ND(<10)	ND(<10)	ND(<10)	40	11	NA	ND(<10)	ND(<10)	ND(<10)	ND(<10)	ND(<10)	ND(<50)	NA	ND(<50)
BMW-3	5/16/94	ND(<1.0)	ND(<1.0)	ND(<1.0)	ND(<1.0)	ND(<1.0)	ND(<1.0)	ND(<1.0)	NA	ND(<1.0)	ND(<1.0)	ND(<1.0)	ND(<1.0)	ND(<1.0)	ND(<5.0)	NA	ND(<5.0)

BOLD = NR140 ES EXCEEDANCE
NA = Not Analyzed for
* = parameter detected below the Limit of Quantitation
ND = No detection
NP = Not Present
TMB = Trimethylbenzene
NOTE: Detections of Ethylbenzene, Toluene, 1,2,4-Trimethylbenzene, and Xylenes in 6-18-02 sampling event trip blank

Table 3: Soil Analytical Results
Former Dallas Bulk Facility and Rick's Service
Dallas, Wisconsin
Meridian Alliance Project No. 05C02804
Page 1

SAMPLING POINT	Petroleum Volatile Organic Compounds								
	Benzene	Ethylbenzene	MTBE	Toluene	1,3,5-TMB	1,2,4-TMB	Xylenes	GRO	DRO
units	(ug/kg)	(ug/kg)	(ug/kg)	(ug/kg)	(ug/kg)	(ug/kg)	(ug/kg)	(mg/kg)	(mg/kg)
Soil Borings									
SB-1 2'	*ND (<25)*	*ND (<25)*	*ND (<25)*	*ND (<25)*	*ND (<25)*	*ND (<25)*	*ND (<25)*	*ND(<2.6)*	*ND(<4.0)*
SB-2 1.5'	*ND (<25)*	*ND (<25)*	*ND (<25)*	*ND (<25)*	*ND (<25)*	*ND (<25)*	*ND (<25)*	*ND(<2.5)*	18
SB-3 2'	*ND (<25)*	*ND (<25)*	*ND (<25)*	*ND (<25)*	*ND (<25)*	*ND (<25)*	*ND (<25)*	*ND(<2.7)*	*ND(<3.7)*
SB-4 1.5'	*ND (<25)*	*ND (<25)*	*ND (<25)*	*ND (<25)*	*ND (<25)*	*ND (<25)*	*ND (<25)*	*ND(<2.7)*	*ND(<4.0)*
SB-5 2'	*ND(<310)*	*ND(<310)*	*ND(<310)*	*ND(<310)*	2800	*ND(<310)*	*ND(<310)*	**350**	**7900**
SB-5 3.5'	**400**	*ND(<310)*	*ND(<310)*	*ND(<310)*	4200	2800	1950	**460**	**9800**
SB-6 1.5'	*ND (<25)*	*ND (<25)*	*ND (<25)*	*ND (<25)*	*ND (<25)*	*ND (<25)*	*ND (<25)*	2.6	*ND(<4.1)*
SB-7 3'	*ND (<25)*	*ND (<25)*	*ND (<25)*	28	*ND (<25)*	*ND (<25)*	*ND (<25)*	*ND(<2.6)*	**130**
SB-8 3'	**<1000**	1700	<1000	<1000	32000	11000	**17200**	**1100**	**13000**
SB-9 3'	*ND (<25)*	*ND (<25)*	*ND (<25)*	*ND (<25)*	*ND (<25)*	*ND (<25)*	*ND (<25)*	*ND(<2.5)*	*ND(<4.3)*
Excavation Confirmation Samples									
CS-1 (east sidewall)	*ND (<25)*	*ND (<25)*	*ND (<25)*	*ND (<25)*	*ND (<25)*	*ND (<25)*	*ND (<25)*	*ND(<2.6)*	*ND(<4.0)*
CS-2 (south sidewall)	*ND (<25)*	*ND (<25)*	*ND (<25)*	*ND (<25)*	*ND (<25)*	34*	*ND (<25)*	*ND(<2.7)*	*ND(<3.7)*
CS-3 (west sidewall)	*ND (<25)*	*ND (<25)*	*ND (<25)*	*ND (<25)*	*ND (<25)*	*ND (<25)*	*ND (<25)*	*ND(<2.7)*	*ND(<3.7)*
CS-4 (north sidewall)	*ND (<25)*	*ND (<25)*	*ND (<25)*	*ND (<25)*	*ND (<25)*	*ND (<25)*	*ND (<25)*	*ND(<2.7)*	*ND(<3.7)*
NR 720 Generic RCL	5.5	2900	NS	1500	NS	NS	4100	100	100

Note:

-TMB= Trimethylbenzene
MTBE= Methyl-tert-butyl-ether
BOLD= NR 720 Generic RCL exceedances
NS= No Standard Currently Exists
NA= Not Analyzed For
* = Parameter detected below the Limit of Quantification(LOQ)

Table 3: Soil Boring Analytical Results
Former Dallas Bulk Facility and Rick's Service
Dallas, Wisconsin
Meridian Alliance Project No. 05C02804
Page 2

	Polycyclic Aromatic Hydrocarbons								
SAMPLING POINT	**Acenaphthene**	**Acenaphthylene**	**Anthracene**	**Benzo (a)anthracene**	**Benzo (a)pyrene**	**Benzo (b)flouranthene**	**Benzo (g,h,I)perylene**	**Benzo(k) flouranthene**	**Chrysene**
units	(ug/kg)	(ug/kg)	(ug/kg)	(ug/kg)	(ug/kg)	(ug/kg)	(ug/kg)	(ug/kg)	(ug/kg)
Excavation Confirmation Samples									
CS-1	*ND(<17)*	*ND(<13)*	**22***	**67**	**64**	**50**	**42**	**63**	**76**
CS-2	*ND(<18)*	*ND(<13)*	*ND(<13)*	*ND(<14)*	*ND(<13)*	*ND(<12)*	*ND(<12)*	*ND(<14)*	*ND(<14)*
CS-3	*ND(<18)*	*ND(<13)*	*ND(<13)*	*ND(<14)*	*ND(<13)*	*ND(<12)*	*ND(<12)*	*ND(<14)*	*ND(<14)*
CS-4	*ND(<17)*	*ND(<13)*	*ND(<13)*	*ND(<14)*	*ND(<13)*	*ND(<12)*	*ND(<12)*	*ND(<14)*	*ND(<14)*
NR 720 Generic RCL	NS	NS	NS	NS	NS	NS	NS	NS	NS

	Polycyclic Aromatic Hydrocarbons *(continued)*								
SAMPLING POINT	**Dibenzo (a,h)anthracene**	**Fluoranthene**	**Fluorene**	**Indeno (1,2,3-cd)pyrene**	**1-Methyl-napthalene**	**2-Methyl-napthalene**	**Naphtalene**	**Phenanthrene**	**Pyrene**
units	(ug/kg)	(ug/kg)	(ug/kg)	(ug/kg)	(ug/kg)	(ug/kg)	(ug/kg)	(ug/kg)	(ug/kg)
Excavation Confirmation Samples									
CS-1 (east sidewall)	**16**	**150**	*ND(<13)*	**42**	*ND(<15)*	*ND(<13)*	*ND(<18)*	**47**	**150**
CS-2 (south sidewall)	*ND(<12)*	**12***	*ND(<13)*	*ND(<12)*	**15***	*ND(<13)*	*ND(<18)*	*ND(<12)*	**14***
CS-3 (west sidewall)	*ND(<12)*	*ND(<11)*	*ND(<13)*	*ND(<12)*	*ND(<15)*	*ND(<13)*	*ND(<18)*	*ND(<12)*	*ND(<13)*
CS-4 (north sidewall)	*ND(<12)*	*ND(<11)*	*ND(<13)*	*ND(<12)*	*ND(<15)*	*ND(<13)*	*ND(<18)*	*ND(<12)*	*ND(<13)*
NR 720 Generic RCL	NS	NS	NS	NS	NS	NS	NS	NS	NS

Note:

BOLD= NR 720 Generic RCL exceedances
NS= No Standard Currently Exists
NA= Not Analyzed For
* = Parameter detected below the Limit of Quantification(LOQ)

Table 2: Ground Water Elevations
Former Dallas Bulk Facility and Rick's Service
Dallas, Wisconsin
Meridian Alliance No. 05C02804
Page 1

MW-1			MW-2			MW-3			MW-4		
Surface Elevation		1059.9	Surface Elevation		1058.76	Surface Elevation		1057.89	Surface Elevation		1057.94
Top of Casing Elevation		1059.35	Top of Casing Elevation		1058.24	Top of Casing Elevation		1057.47	Top of Casing Elevation		1057.59
Top of Screen Elevation		1051.9	Top of Screen Elevation		1053.76	Top of Screen Elevation		1052.89	Top of Screen Elevation		1048.09
Bottom of Screen Elevation		1041.9	Bottom of Screen Elevation		1043.76	Bottom of Screen Elevation		1042.89	Bottom of Screen Elevation		1038.09
Measurement Date	DTW (Casing)	Groundwater Elevation	Measurement Date	DTW (Casing)	Groundwater Elevation	Measurement Date	DTW (Casing)	Groundwater Elevation	Measurement Date	DTW (Casing)	Groundwater Elevation
8/8/91	**	1048.83	8/8/91	**	1048.41	8/8/91	**	1048.50			
8/22/91	**	1048.57	8/22/91	**	1048.17	8/22/91	**	1047.80	10/5/93	**	1048.30
10/26/93	**	1048.28	10/26/93	**	1047.89	10/26/93	**	1047.58	10/26/93	**	1048.13
11/17/93	**	1048.38	11/17/93	**	1048.53	11/17/93	**	1047.71	11/17/93	**	1048.63
6/30/94	**	1048.46	6/30/94	**	1048.07	6/30/94	**	1047.75	6/30/94	**	1048.36
7/19/96	**	1048.87	7/19/96	NM	NM	7/19/96	**	1048.07	7/19/96	**	1048.73
4/13/99	10.66	1048.69	4/13/99	9.85	1048.39	4/13/99	9.40	1048.07	4/13/99	8.89	1048.70
6/19/01	9.31	1050.04	6/19/01	8.65	1049.59	6/19/01	8.25	1049.22	6/19/01	7.65	1049.94
9/6/01	10.54	1048.81	9/6/01	9.87	1048.37	9/6/01	9.45	1048.02	9/6/01	11.45	1046.14
12/17/01	10.81	1048.54	12/17/01	10.09	1048.15	12/17/01	9.67	1047.80	12/17/01	9.15	1048.44
6/18/02	10.10	1048.25	6/18/02	9.45	1048.79	6/18/02	9.07	1048.40	6/18/02	8.50	1049.09

MW-5			MW-6			MW-7			MW-8		
Surface Elevation		1057.91	Surface Elevation		1055.76	Surface Elevation		1058.69	Surface Elevation		1059.7
Top of Casing Elevation		1057.7	Top of Casing Elevation		1055.56	Top of Casing Elevation		1058.51	Top of Casing Elevation		1059.39
Top of Screen Elevation		1051.05	Top of Screen Elevation		1047.15	Top of Screen Elevation		1051.91	Top of Screen Elevation		1051.43
Bottom of Screen Elevation		1041.05	Bottom of Screen Elevation		1037.15	Bottom of Screen Elevation		1041.91	Bottom of Screen Elevation		1041.43
Measurement Date	DTW (Casing)	Groundwater Elevation	Measurement Date	DTW (Casing)	Groundwater Elevation	Measurement Date	DTW (Casing)	Groundwater Elevation	Measurement Date	DTW (Casing)	Groundwater Elevation
10/5/93	**	1047.84	10/5/93	**	1047.40	10/5/93	**	1047.82	10/5/93	**	1048.07
10/26/93	**	1047.77	10/26/93	**	1047.37	10/26/93	**	1047.73	10/26/93	**	1047.98
11/17/93	**	1048.11	11/17/93	**	1047.70	11/17/93	**	1048.03	11/17/93	**	1048.39
Abandoned 5/3/94			6/30/94	**	1047.53	6/30/94	**	1047.93	6/30/94	**	1048.16
			7/19/96	**	1047.79	7/19/96	**	1048.29	7/19/96	**	1048.54
			4/13/99	7.70	1047.86	4/13/99	10.33	1048.18	4/13/99	10.99	1048.40
			6/19/01	6.63	1048.93	6/19/01	9.11	1049.40	6/19/01	9.72	1049.67
			9/6/01	7.83	1047.73	9/6/01	10.30	1048.21	9/6/01	10.89	1048.50
			12/17/01	8.04	1047.52	12/17/01	10.53	1047.98	12/17/01	11.15	1048.24
			6/18/02	7.47	1048.09	6/18/02	9.90	1048.61	6/18/02	10.49	1048.90

** = Ayer's Elevation data compiled from 1997 Report entitled *Site Investigation*
NM = Not Measured

Table 2: Ground Water Elevations
Former Dallas Bulk Facility and Rick's Service
Dallas, Wisconsin
Meridian Alliance No. 05C02804
Page 2

PZ-8		
Surface Elevation		1059.74
Top of Casing Elevation		1059.43
Top of Screen Elevation		1022.59
Bottom of Screen Elevation		1017.59
Measurement Date	DTW (Casing)	Groundwater Elevation
10/5/93	**	1047.98
10/26/93	**	1047.92
11/17/93	**	1048.34

MW-9		
Surface Elevation		1054.64
Top of Casing Elevation		1054.36
Top of Screen Elevation		1051.19
Bottom of Screen Elevation		1041.19
Measurement Date	DTW (Casing)	Groundwater Elevation
6/30/94	**	1048.03
7/19/96	**	1048.27
4/13/99	7.94	1046.42
6/19/01	5.00	1049.36
9/6/01	6.10	1048.26
12/17/01	6.31	1048.05
6/18/02	5.72	1048.64

MW-10		
Surface Elevation		1059.92
Top of Casing Elevation		1059.67
Top of Screen Elevation		1053.28
Bottom of Screen Elevation		1043.28
Measurement Date	DTW (Casing)	Groundwater Elevation
6/30/94	**	1048.07
7/19/96	**	1048.42
4/13/99	11.37	1048.30
6/19/01	10.09	1049.58
9/6/01	11.28	1048.39
12/17/01	11.54	1048.13
6/18/02	10.88	1048.79

BMW-1		
Surface Elevation		1056.94
Top of Casing Elevation		1056.55
Top of Screen Elevation		1049.94
Bottom of Screen Elevation		1039.94
Measurement Date	DTW (Casing)	Groundwater Elevation
6/30/94	**	1048.46
7/19/96	**	1048.81
4/13/99	7.78	1048.77
6/19/01	6.52	1050.03
9/6/01	7.82	1048.73
12/17/01	8.04	1048.51
6/18/02	7.39	1049.16

BMW-2		
Surface Elevation		1057.79
Top of Casing Elevation		1057.33
Top of Screen Elevation		1050.79
Bottom of Screen Elevation		1040.79
Measurement Date	DTW (Casing)	Groundwater Elevation
6/30/94	**	1048.50
7/19/96	**	1048.88
4/13/99	8.53	1048.80
6/19/01	7.25	1050.08
9/6/01	11.05	1046.28
12/17/01	8.77	1048.56
6/18/02	8.10	1049.23

BMW-3		
Surface Elevation		1057.22
Top of Casing Elevation		1056.82
Top of Screen Elevation		1052.22
Bottom of Screen Elevation		1042.22
Measurement Date	DTW (Casing)	Groundwater Elevation
6/30/94	**	1048.64
7/19/96	**	1049.00
4/13/99	7.90	1048.92
6/19/01	6.62	1050.20
9/6/01	7.90	1048.92
12/17/01	8.15	1048.67
6/18/02	7.47	1049.35

** = Ayer's Elevation data compiled from 1997 Report entitled *Site Investigation*
NM = Not Measured

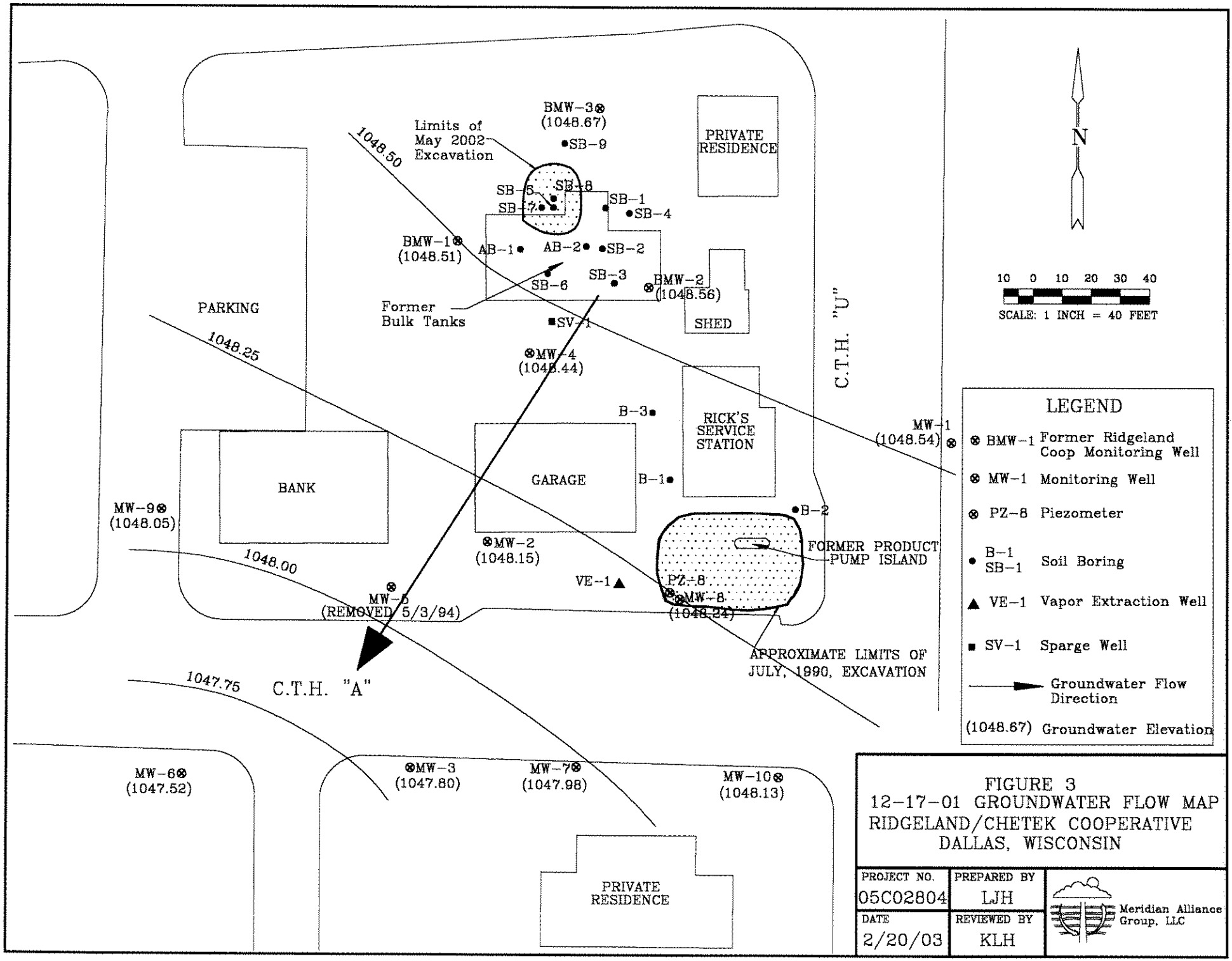

FIGURE 3
12-17-01 GROUNDWATER FLOW MAP
RIDGELAND/CHETEK COOPERATIVE
DALLAS, WISCONSIN

PROJECT NO.	PREPARED BY	
05C02804	LJH	Meridian Alliance Group, LLC
DATE	REVIEWED BY	
2/20/03	KLH	

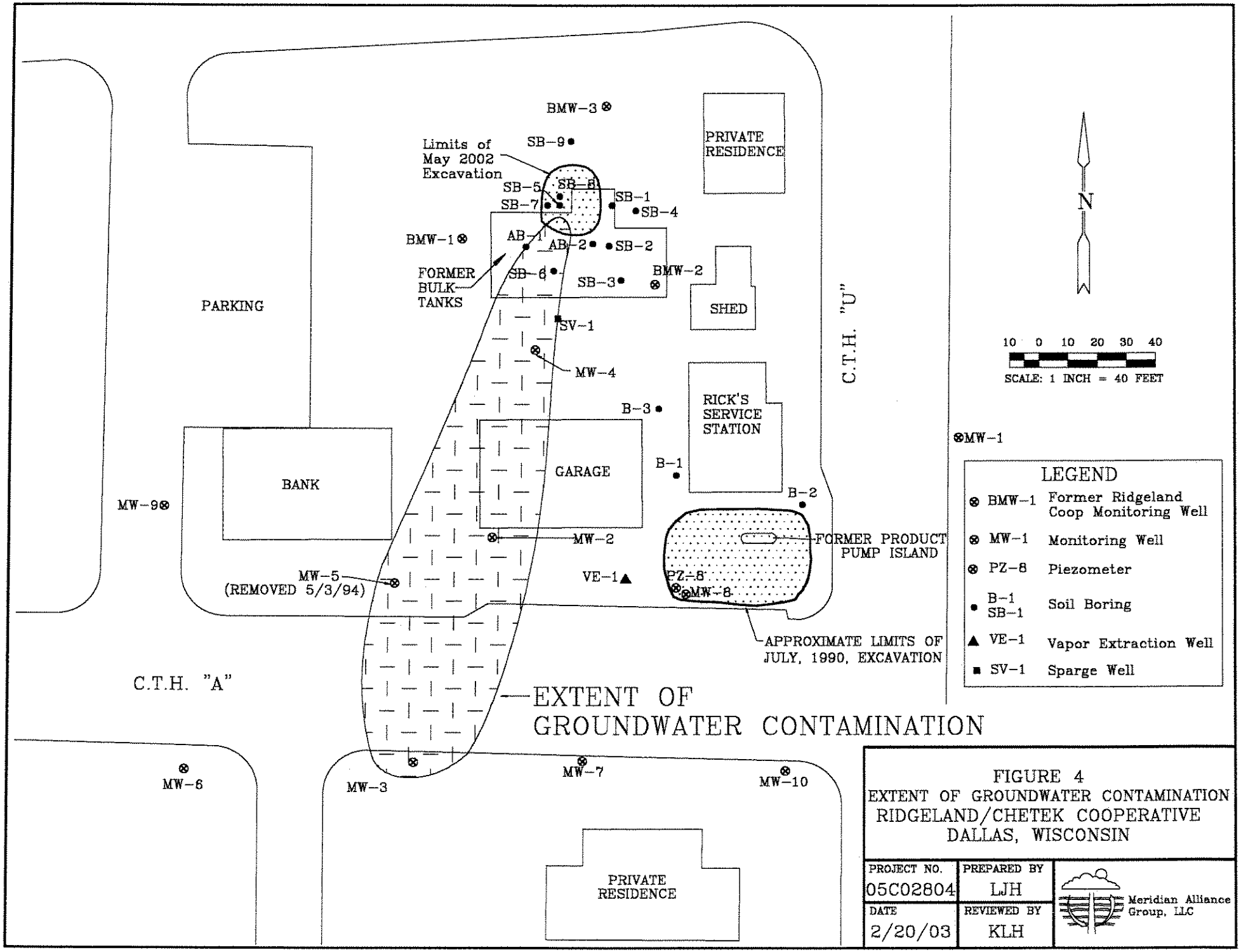

FIGURE 4
EXTENT OF GROUNDWATER CONTAMINATION
RIDGELAND/CHETEK COOPERATIVE
DALLAS, WISCONSIN

PROJECT NO.	PREPARED BY	
05C02804	LJH	Meridian Alliance Group, LLC
DATE	REVIEWED BY	
2/20/03	KLH	

I, Karl Varnes, acting on behalf of the Ridgeland Chetek Coop, assert that to the best of my knowledge the attached legal descriptions of Ridgeland Chetek Former Bulk Facility, Rick's Service Station, and Bank of Dallas as described in the attached deed documents are complete and accurate.

Karl Varnes
General Manager
Ridgeland Chetek Cooperative

Date 2/24/03

February 19, 2003

Mr. Rick Berg
Rick's Service Station
101 W. Dallas St.
Dallas, WI 54733

Dear Mr. Berg:

Groundwater contamination that appears to have originated from the Former Ridgeland Chetek Coop Bulk Facility has migrated onto your property at 101 W. Dallas Street, Dallas, Wisconsin. Groundwater collected from your property has provided detection of benzene that are above the Wisconsin Groundwater Enforcement Standard found in chapter NR140 of the Wisconsin Administrative Code. Sampling results from groundwater collected on June 18, 2002 indicated benzene concentrations of 320 parts per billion in monitoring well MW-2 and 180 parts per billion in monitoring well MW-4. A map showing location of these monitoring wells and the approximate extent of groundwater contamination is enclosed.

The combined site, Former Dallas Bulk Facility and Rick's Service, is being submitted to the Department of Commerce for case closure. If this case is closed, all properties within the site boundaries that contain chapter NR140 Enforcement Standard Exceedances (including 101 W. Dallas Street) will be listed on the Department of Natural Resources' geologic information system (GIS) registry of closed remediation sites.

Sincerely,

Karl Varnes
General Manager
Rideland Chetek Coop

February 19, 2003

Mr. Larry Jess
Bank of Dallas
107 W. Dallas St.
P.O. Box 248
Dallas, WI 54733

Dear Mr. Jess:

As you are probably aware, we have been conducting an environmental cleanup of the Former Dallas Bulk Facility just east of your property. This cleanup included excavating petroleum impacted soils and testing the groundwater via a monitoring well network. The groundwater data indicates the groundwater beneath our property has been impacted by groundwater. Impacted groundwater may have migrated onto your property at 107 W. Dallas Street, Dallas, Wisconsin. A map illustrating the estimated extent of impacted groundwater associated with The Former Dallas Bulk Facility is enclosed.

The combined site, Former Dallas Bulk Facility and Rick's Service Station, is being submitted to the Wisconsin Department of Commerce for case closure. When this site is closed, all properties that exceed Wisconsin groundwater quality regulations (including 107 W. Dallas Street) will be listed on the Department of Natural Resources' geographic information system (GIS) registry of closed remediation sites.

Please feel free to contact me or my consultant Kristen Hanson (715) 832-6608 with any comments or questions regarding this notification.

Sincerely,

Karl Varnes
Ridgeland Chetek Coop

Meridian Alliance Group, LLC

February 19, 2003

Brian Mattison
Barron County Highway Commissioner
260 N 7th St
Barron, WI 54812

FILE COPY

Subject: Notification of Groundwater Contamination in the Right-of -Way
County Highway A
Dallas, WI

Dear Mr. Mattison:

On behalf of Ridgeland Chetek Cooperative, I am writing to notify you of petroleum impacted groundwater originating from the Former Dallas Bulk Facility (BRRTS # 03-03-000211) that exists within the County Highway A right-of-way. This notification is required by the State of Wisconsin. The enclosed map provides the estimated extent of groundwater contamination associated with the Former Bulk Facility.

Groundwater collected on June 18, 2002 from a well located in the right-of-way (MW-3 see enclosed map) contained benzene concentrations of 51 parts per billion. This exceeds the groundwater enforcement standard for benzene (5 parts per billion).

You do not need to respond to this notification nor is any other action required by the county. The notification information will be entered into state GIS records.

If you have any questions about this notification, please contact me at (715) 832-6608.

Sincerely,
MERIDIAN ALLIANCE GROUP, LLC

Kristen Hanson
Hydrogeologist

c: Karl Varnes

420 S. Barstow • Eau Claire, WI 54701 • (715) 832-6608 • FAX (715) 832-6797

Houston, TX Arlington, TX Tyler, TX Midland, TX Austin, TX Little Rock, AR Eau Claire, WI