The following site is being submitted for inclusion into the Soil GIS registry:

- For DNR County and Region list go to:
  g:\pf\pecfa\site\gis\BRRTS County and Region Codes.xls
- To begin, click on cell to the right of; *This is a:*
- Use Tab, ↓ or Pg Down to navigate form. Print & include with file when completed.

This is a:	New Submittal
BRRTS ID (no dashes):	**0203271321**
Comm # (no dashes):	54805999900
County:	Barron
Region:	Northern
Site name:	Hwy 8 Bulk Plant
Street Address:	400 US Hwy 8
City:	Almena
Final Closure Date	2002-10-23
Closure Conditions:	met
Off-source property contamination?	No
(If yes, attach locational data and deed information on pg. 2)	
Right-of-way contamination?	No
Contaminated media:	Soil

GPS Coordinates (meters in the **WTM91** projection)

Easting (X):	361279
Northing (Y):	550401
Collection Method:	DNR Web Site
Scale or Resolution:	1:5,100
(1:24,000 scale or finer)	
Prepared by:	Andrew Alles
Submitted by:	Cheryl Nelson

Source Property Checklist

- ☒ Final Closure Letter
- ☒ Copy of the most recent deed, which includes legal description for all properties with soil contamination above NR 720 RCL's.
- ☒ Where the legal description in the deed(s) refers to a certified survey map or recorded plat map, include those documents
- ☒ Parcel ID for all properties with soil contamination above NR 720 RCL's.
- ☒ General Location Map
- ☒ Detailed Location Map showing property boundaries, buildings, MW(s) and/or potable wells etc for properties with soil contamination above NR 720 RCL's.
- ☒ Latest Map(s) showing extent of the soil contamination (isoconcentrations)
- ☐ Map showing GW flow direction
- ☒ Table of soil results from the site investigation and remedial action (if any).
- ☒ Geologic cross section (if generated as part of the site investigation)
- ☒ Statement signed by RP certifying correctness of legal descriptions
- ☒ Updated Database

ENVIRONMENTAL & REGULATORY SERVICES DIVISION
BUREAU OF PECFA
P.O. Box 8044
Madison, Wisconsin 53708-8044
TDD #: (608) 264-8777
Fax #: (608) 267-1381
http://www.commerce.state.wi.us
http://www.wisconsin.gov
Scott McCallum, Governor
Philip Edw. Albert, Secretary

Wisconsin
Department of Commerce

October 23, 2002

Kenneth Stevens
Country Pride Coop
136 Soo Ave E
PO Box 118
Almena, WI 54805

RE: **Final Closure**

Commerce # 54805-9999-00 WDNR BRRTS # 02-03-271321
Hwy 8 Bulk Plant, 400 US Hwy 8, Almena

Dear Mr. Stevens:

The Wisconsin Department of Commerce (Commerce) has received all items required for closure of the site referenced above. This site is now listed as "closed" on the Commerce database and will be included on the Wisconsin Department of Natural Resources (WDNR) Geographic Information System (GIS) Registry of Closed Remediation Sites to address residual contamination.

It is in your best interest to keep all documentation related to the environmental activities at your site. If residual contamination is encountered in the future, appropriate measures must be implemented to assure that it is managed following all applicable regulations. If future site conditions indicate that any remaining contamination poses a threat, and subsequent information indicates a need to reopen this case, any original claim under the PECFA fund would also reopen and you may apply for assistance to the extent of remaining eligibility.

Thank you for your efforts to protect Wisconsin's environment. If you have any questions, please contact me in writing at the letterhead address or by telephone at (608) 261-8509.

Sincerely,

Andrew Alles
Hydrogeologist
Site Review Section

cc: Ryan Yarrington, Cedar Corporation
Case File

Property

Site Information:
CountryPride Cooperative
Hwy 8 Bulk Plant
400 US Hwy 8
Almena, WI 54805

Legal Description:

NW 1/4, NW 1/4, Section 30, T34N, R13W
Barron County

Geographic Position Coordinates:

WMTM: 361279, 550401

Parcel Identification Number:
101-8085-09-022
101-8085-09-030

DOCUMENT NO.

398499

VOL 407 PAGE 56

STATE BAR OF WISCONSIN — FORM 1
WARRANTY DEED
THIS SPACE RESERVED FOR RECORDING DATA

INDEXED

RECEIVED FOR RECORD
2:05 P.M.
APR 15 1974
Norma Holmstrom
REGISTER OF DEEDS
BARRON COUNTY, WIS.

RETURN TO

This Deed, made between Ardith B. Gonske, a/k/a Ardith C. Gonske, Carole A. Cyr, and Burrill D. Boedeker, by his attorney in fact Ardith B. Gonske, a/k/a Ardith C. Gonske, Grantor S and Almena Cooperative Association, Grantee,

Witnesseth, That the said Grantor for a valuable consideration conveys to Grantee the following described real estate in Barron County, State of Wisconsin:

A part of the Northwest quarter of the Northwest quarter, Section 30, Township 34 North of Range 13 West, in the Village of Almena, as shown and described on Volume 6 of Certified Survey Maps at page 148.

Tax Key #
This is not homestead property.

TRANSFER
$ 7.00
FEE

Together with all and singular the hereditaments and appurtenances thereunto belonging or in any wise appertaining:
And Ardith B. Gonske, a/k/a Ardith C. Gonske, Carole A Cyr, and Burrill D Boedeker, by his attorney in fact, Ardith B. Gonske, a/k/a Ardith C. Gonske warrants that the title is good, indefeasible in fee simple and free and clear of encumbrances except

and will warrant and defend the same.

Executed at Barron, Wisconsin this 15th day of April, 19 74

SIGNED AND SEALED IN PRESENCE OF

Ardith B. Gonske (SEAL)
Ardith B. Gonske

Carole A. Cyr (SEAL)
Carole A. Cyr

Ardith B. Gonske (SEAL)
Burrill D. Boedeker "by Ardith B. Gonske his attorney in fact" a/k/a Ardith C. Gonske (SEAL)

Signatures of

authenticated this day of 19

Title: Member State Bar of Wisconsin or Other Party Authorized under Sec. 706.06 viz.

STATE OF WISCONSIN
Barron County. } ss.

Personally came before me, this 15th day of April, 19 74, the above named Ardith B. Gonske, a/k/a Ardith C. Gonske, Carole A. Cyr, and Burrill Boedeker "by Ardith B Gonske, (his attorney in fact) a/k/a Ardith C. Gonske to me known to be the persons who executed the foregoing instrument and acknowledged the same.

THIS INSTRUMENT WAS DRAFTED BY

David P. Cusick, Lawyer

David P. Cusick,
Notary Public, Barron County, Wis.

The use of witnesses is optional.

My commission (expires) (is) permanent

Names of persons signing in any capacity should be typed or printed below their signatures.

WARRANTY DEED

STATE BAR OF WISCONSIN
FORM No. 1 — 1971

Wisconsin Legal Blank Company
Milwaukee, Wis. (Job 20885)

CERTIFIED RVEY MAP, BARRON COUNTY, WISCO

INDEXED

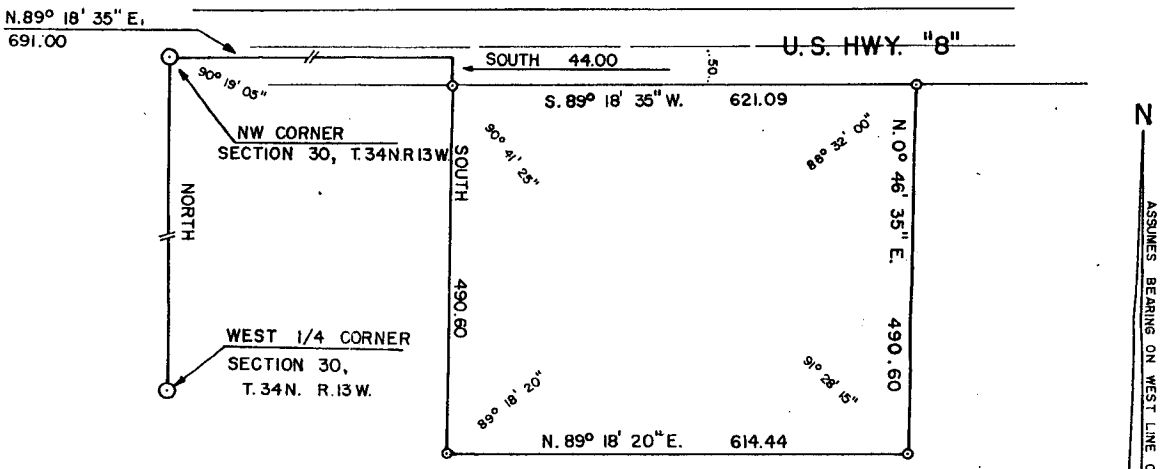

N

ASSUMES BEARING ON WEST LINE OF NW 1/4 SECTION 30, T.34N. R13W. IS NORTH

⊙ DENOTES 1"X30" REBAR IRON ROD, WT. = 3.24 LBS./LIN. FT.
TOTAL OF INTERIOR ANGLES = 360°
SCALE 1" = 200'

I, Herbert C. Johnson, Registered Land Surveyor S400 do hereby certify that this plat is a true and correct representation of a survey made under my direction of that part of the northwest one-quarter (NW¼) of the northwest one-quarter (NW¼) of Section 30 T34N R13W described as follows: Commencing at the northwest corner of said Section 30, thence N89°18'35"E 691.00 feet; thence South 44.00 feet to the point of beginning of the land to be described.

Thence South 490.60 feet; thence N89°18'20"E 614.44 feet; thence N0°46'35"E 490.60 feet; thence S89°18'35"W 621.09 feet to the point of beginning.

I further certify that I have fully complied with the provisions of Chapter 236.34 of the Wisconsin Statutes in surveying and dividing the same.

Herbert C. Johnson

WISCONSIN
HERBERT C. JOHNSON
S-400
BARRON, WISCONSIN
LAND SURVEYOR

Herbert C. Johnson
Wis. Reg. Land Surveyor S400
Box. 548, 1400 Second Ave.
Cumberland, Wisc. 54829
March 1974

398250

Register of Deeds Office
Barron County, Wis. } ss:

Received for record this 2 day of April A. D. 1974 at 1:00 o'clock P. M. and recorded in Vol. 6 of CSM on page 148

Norma Holmstrom
REGISTER OF DEEDS

6 148

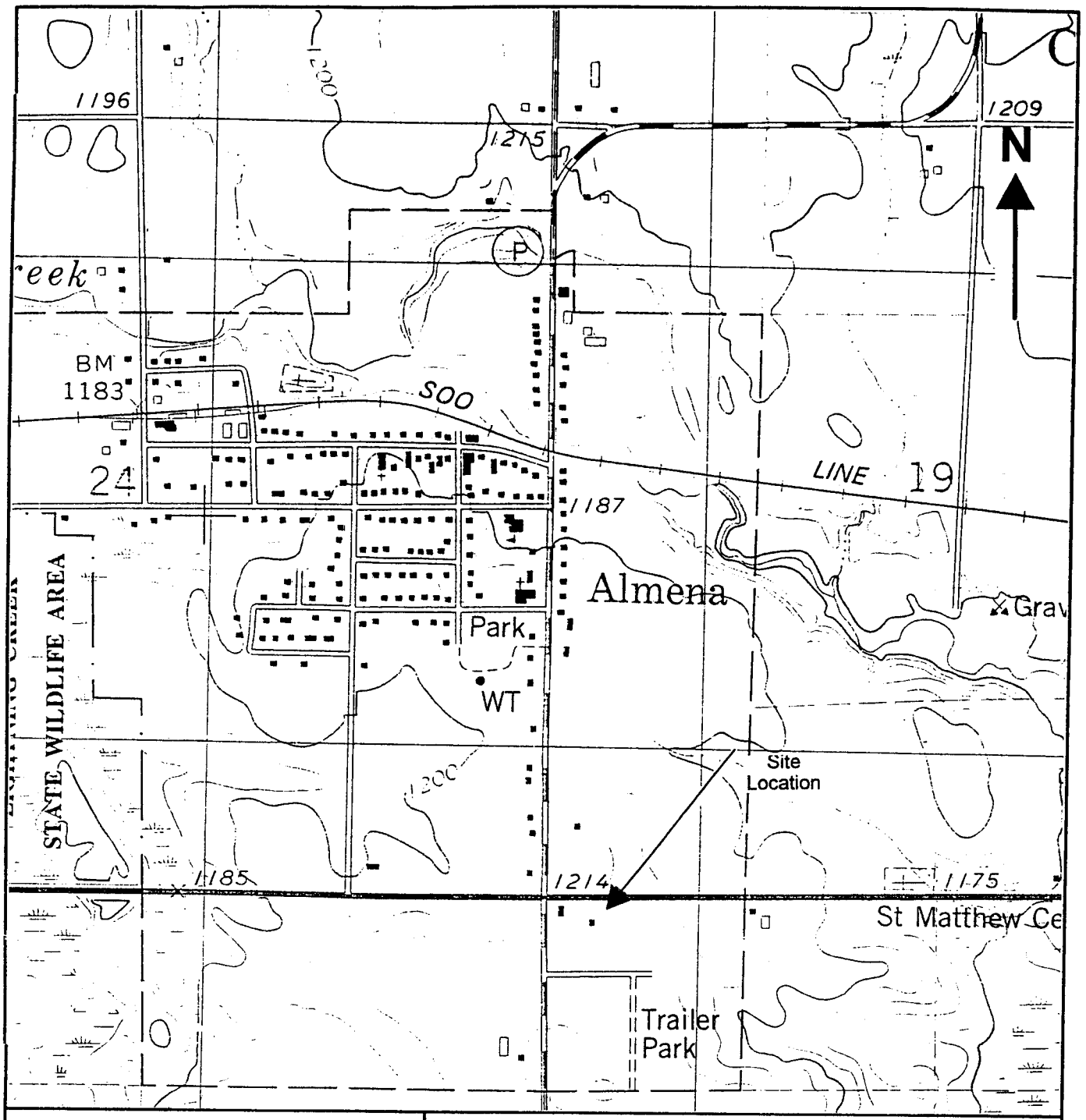

LEGEND

ALMENA, WIS.
USGS TOPOGRAPHIC QUADRANGLE.
7.5 MINUTE SERIES, 1978

CONTOUR INTERVAL = 10 FEET

NW 1/4 OF THE NW 1/4, SECTION 30,
TOWNSHIP 34 NORTH, RANGE 13 WEST
BARRON COUNTY, WI

Cedar corporation
engineers • architects • planners • environmental specialists
land surveyors • landscape architects • interior designers

604 Wilson Avenue
Menomonie, WI 54751
715-235-9081
800-472-7372
Fax • 715-235-2727
www.cedarcorp.com

DRAWN BY	SITE LOCATION MAP	CHECKED BY
USGS		RJY
DATE 10/02	COUNTRY PRIDE COOPERATIVE HIGHWAY 8 BULK PLANT ALMENA, WI 54805	JOB NO. 2124
REVISED BY RJY		FIGURE 1
SCALE 1" : 2000'		

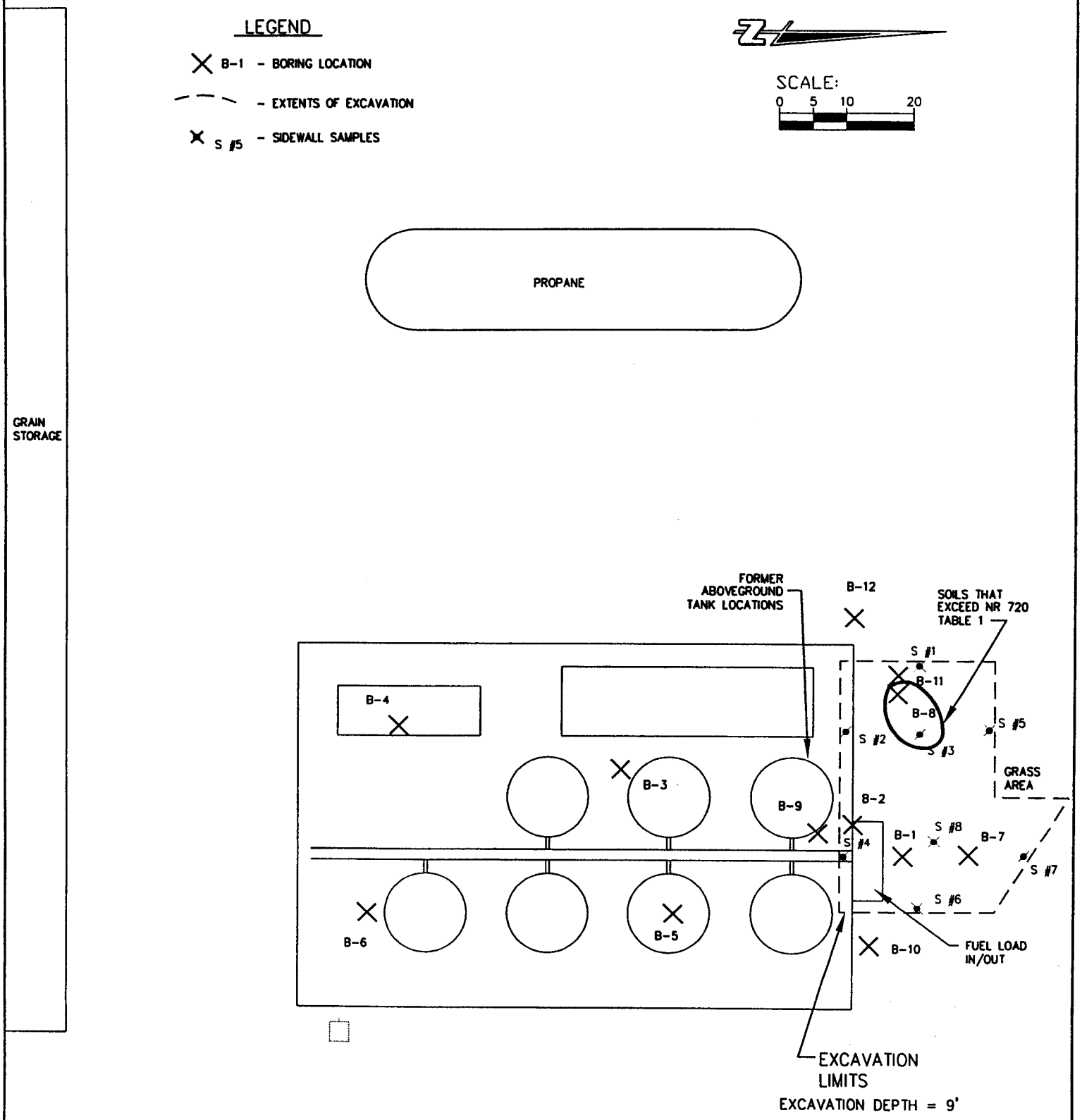

DRAWN BY: KAT	PROJECT TITLE: COUNTRY PRIDE COOPERATIVE	Cedar corporation	CHECKED BY: RJY
DATE: NOV 2001	U.S.H. 8 BULK PLANT INVESTIGATION	604 Wilson Avenue, Menomonie, Wisconsin 54751	JOB NO.: C2124-026
REFERENCE FILE: C026_sit.dwg	ALMENA, WI	715-235-9081, 800-472-7372, FAX 715-235-2727, www.cedarcorp.com	FIGURE: 3
DRAWING FILE: C026_sit.dwg	SITE MAP	engineers • architects • planners • environmental specialists • land surveyors • landscape architects • interior designers	

TABLE 1

GRO, DRO, VOC, AND LEAD SOIL SAMPLE ANALYTICAL RESULTS

COUNTRY PRIDE COOPERATIVE

FORMER HIGHWAY 8 BULK PLANT

ALMENA, WI

Sample Location	Sample Depth	Sample Date	PID (IU)	LEAD mg/Kg	GRO mg/Kg	DRO mg/Kg	Analytical Compounds (ug/Kg)							
							Benzene	E-Benzene	Toluene	Xylenes	MTBE	1,2,4 TMB	1,3,5 TMB	Naphthalene
Wis Admin Code s. NR720.09					100-250	100-250	6	2,900	1,500	4,100	NS	NS	NS	NS
Wis Admin Code s. NR746.06 Table 1					NS	NS	8,500	4,600	38,000	42,000	NS	83,000	11,000	27,000
Wis Admin Code s. NR746.06 Table 2					NS	NS	1,100	NS	NS	NS	NS	NS	NS	NS
B-1	0-2'	11/12/2001	97	5.9	**1,250**	**4,620**	<150	**10,800**	325	**67,500**	<150	41,200	**12,500**	8,000
B-1	10-12'	11/12/2001	0	<4.3	<5.4	<5.4	<27	<27	<27	57	<27	28	<27	<27
B-2	2-4'	11/12/2001	287	<4.4	**1,210**	**3,080**	**12,100**	**26,400**	**92,500**	**143,000**	<551	59,500	**19,800**	8,480
B-2	10-12'	11/12/2001	1.9	<4.4	<5.5	<5.5	<27	<27	<27	<38	<27	<27	<27	<27
B-3	2-4'	11/12/2001	1.1	<4.4	<5.5	<5.5	<28	<28	<28	<39	<28	<28	<28	<28
B-3	10-12'	11/12/2001	0.7	<4.5	<5.6	<5.6	<28	<28	<28	<39	<28	<28	<28	<28
B-4	2-4'	11/12/2001	0	<4.4	<5.5	<5.5	<28	<28	<28	42	<28	<28	29	<28
B-4	10-12'	11/12/2001	0	<4.4	<5.5	<5.5	<28	<28	<28	<39	<28	<28	<28	<28
B-5	2-4'	11/12/2001	1.4	<4.4	<5.5	<5.5	<28	<28	<28	<39	<28	<28	<28	<28
B-5	10-12'	11/12/2001	0	<4.6	<5.8	<5.8	<29	<29	<29	<40	<29	<29	<29	<29
B-6	2-4'	11/12/2001	0	4.7	<5.5	<5.5	<28	<28	<28	<39	<28	<28	<28	<28
B-6	10-12'	11/12/2001	0	<4.4	<5.5	<5.5	<27	<27	<27	<38	<27	<27	<27	<27
B-7	2-4'	02/06/2002	2	NA	<6.1	55	<31	<31	<31	<92	<31	<31	<31	NA
B-7	10-12'	02/06/2002	0.9	NA	<5.5	<5.5	<28	<28	<28	<83	<28	<28	<28	NA
B-8	2-4'	02/06/2002	4.5	NA	<5.3	<5.3	**106**	<27	266	266	<27	49	31	NA
B-8	10-12'	02/06/2002	20.3	NA	<5.8	<5.8	**174**	<29	255	127	<29	<29	<29	NA
B-9	2-4'	02/06/2002	0	NA	<5.3	<5.3	<26	<26	<26	<79	<26	<26	<26	NA
B-9	10-12'	02/06/2002	0.2	NA	<5.5	<5.5	<27	<27	<27	<82	<27	<27	<27	NA
B-10	2-4'	02/06/2002	14.1	NA	<5.7	<5.7	<29	<29	<29	<86	<29	<29	<29	NA
B-10	10-12'	02/06/2002	0.9	NA	<5.5	<5.5	<27	<27	<27	<82	<27	<27	<27	NA

MTBE = Methyl tert butyl ether
1,2,4 TMB 1,2,4-Trimethylbenzene
1,3,5 TMB = 1,3,5-Trimethylbenzene
E-Benzene = Ethylbenzene
NA=Not Analyzed

ug/Kg= micrograms per kilogram = ppb = parts per billion
mg/Kg= milligrams per kilogram = ppm = parts per million
IU = Instrument Units
Bold = Chapter NR 746 Table 1 exceedences
NS= No Standard Established

(1)=DID NOT CONFIRM BY SECOND ANALYSIS

TABLE 1Continued

GRO, DRO, VOC, AND LEAD SOIL SAMPLE ANALYTICAL RESULTS

COUNTRY PRIDE COOPERATIVE

FORMER HIGHWAY 8 BULK PLANT

ALMENA, WI

Sample Location	Sample Depth	Sample Date	PID (IU)	LEAD mg/Kg	GRO mg/Kg	DRO mg/Kg	Analytical Compounds (ug/Kg)							
							Benzene	E-Benzene	Toluene	Xylenes	MTBE	1,2,4 TMB	1,3,5 TMB	Naphthalene
Wis Admin Code s. NR720.09					100-250	100-250	6	2,900	1,500	4,100	NS	NS	NS	NS
Wis Admin Code s. NR746.06 Table 1					NS	NS	8,500	4,600	38,000	42,000	NS	83,000	11,000	27,000
Wis Admin Code s. NR746.06 Table 2					NS	NS	1,100	NS	NS	NS	NS	NS	NS	NS
B-11	2-4'	04/05/2002	5	NA	<5.7	NA	**421**	<28	1,040	877	<28	114	81	NA
B-11	12-14'	04/05/2002	0.4	NA	<5.5	NA	<27	<27	<27	<82	<27	<27	<27	NA
B-12	2-4'	04/05/2002	0	NA	<5.5	NA	<27	<27	<27	<82	<27	<27	<27	NA
B-12	10-12'	04/05/2002	0	NA	<5.7	NA	<28	<28	<28	<85	<28	<28	<28	NA

MTBE = Methyl tert butyl ether
1,2,4 TMB 1,2,4-Trimethylbenzene
1,3,5 TMB = 1,3,5-Trimethylbenzene
E-Benzene = Ethylbenzene
NA=Not Analyzed

ug/Kg= micrograms per kilogram = ppb = parts per billion
mg/Kg= milligrams per kilogram = ppm = parts per million
IU = Instrument Units
Bold = Chapter NR 746 Table 1 exceedences
NS= No Standard Established

(1)=DID NOT CONFIRM BY SECOND ANALYSIS

TABLE 2
SOIL SAMPLE ANALYTICAL RESULTS, POLYAROMATIC HYDROCARBONS
COUNTRY PRIDE COOPERATIVE
HIGHWAY 8 FORMER BULK PLANT
ALMENA, WI

Compound	Units of Measure	Generic RCL's in ug/kg			Location	B-1	B-1	B-2	B-2	B-3	B-3	B-4	B-4	B-5	B-5	B-6	B-6
			Direct Contact Pathway		Laboratory ID	459526	459527	459528	459529	459530	459531	459532	459533	459534	459535	459536	459537
		Groundwater Pathway	Non Industrial	Industrial	Sample date	11/12/2001	11/12/2001	11/12/2001	11/12/2001	11/12/2001	11/12/2001	11/12/2001	11/12/2001	11/12/2001	11/12/2001	11/12/2001	11/12/2001
					Sample Depth	0-2'	10-12'	2-4'	10-12'	2-4'	10-12'	2-4'	10-12'	2-4'	10-12'	2-4'	10-12'
PAH's																	
ACENAPHTHENE	ug/kg	38,000	900,000	60		<62	<54	<55	<55	<55	<56	<55	<55	<55	<58	<55	<55
ACENAPHTHYLENE	ug/kg	700	18,000	3		<110	<92	<94	<93	<94	<95	<94	<94	<94	<98	<94	<93
ANTHRACENE	ug/kg	3,000,000	5,000,000	300		<6.2	<5.4	96	<5.5	<5.5	<5.6	<5.5	<5.5	<5.5	<5.8	<5.5	<5.5
BENZO (a) ANTHRACENE	ug/kg	17,000	88			<6.2	<5.4	**308**	<5.5	<5.5	<5.6	<5.5	<5.5	<5.5	<5.8	<5.5	<5.5
BENZO (b) FLUORANTHENE	ug/kg	360,000	88			<6.2	<5.4	<5.5	<5.5	<5.5	<5.6	<5.5	<5.5	<5.5	<5.8	<5.5	<5.5
BENZO (k) FLUORANTHENE	ug/kg	870,000	880	3		<6.2	<5.4	<5.5	<5.5	<5.5	<5.6	<5.5	<5.5	,5.5	<5.8	<5.5	<5.5
BENZO (a) PYRENE	ug/kg	48,000	8.8			<6.2	<5.4	<5.5	<5.5	<5.5	<5.6	<5.5	<5.5	<5.5	<5.8	<5.5	<5.5
BENZO (ghi) PERYLENE	ug/kg	6,800,000	1,800	3		<6.2	<5.4	<5.5	<5.5	<5.5	<5.6	<5.5	<5.5	<5.5	<5.8	<5.5	<5.5
CHRYSENE	ug/kg	37,000	8,800	3		<6.2	<5.4	<5.5	<5.5	<5.5	<5.6	<5.5	<5.5	<5.5	<5.8	<5.5	<5.5
DIBENZO (a,h) ANTHRACENE	ug/kg	38,000	8.8			<9.4	<8.1	<8.3	<8.2	<8.3	<8.4	<8.3	<8.3	<8.3	<8.7	<8.3	<8.2
FLUORANTHENE	ug/kg	500,000	600,000	40		<12	<11	1,540	<11	<11	<11	<11	<11	<11	<12	<11	<11
FLUORENE	ug/kg	100,000	600,000	40		90	<11	286	<11	<11	<11	<11	<11	<11	<12	<11	<11
INDENO (1,2,3-cd) PYRENE	ug/kg	680,000	88			<6.2	<5.4	<5.5	<5.5	<5.5	<5.6	<5.5	<5.5	<5.5	<5.8	<5.5	<5.5
1-METHYLNAPHTHALENE	ug/kg	23,000	1,100,000	70		562	<33	4,410	<33	<33	<33	<33	<33	<33	<35	<33	<33
2-METHYLNAPHTHALENE	ug/kg	20,000	600,000	40		988	<27	9,800	<27	<28	<28	<28	<28	<28	<29	<28	<27
NAPHTHALENE	ug/kg	400	20,000	1		250	<33	**6,500**	<33	<33	<33	<33	<33	<33	<35	<33	<33
PHENANTHRENE	ug/kg	1,800	18,000	3		212	<5.4	165	<5.5	<5.5	<5.6	<5.5	<5.5	<5.5	<5.8	<5.5	<5.5
PYRENE	ug/kg	8,700,000	500,000	30		<6.2	<5.4	1,000	<5.5	<5.5	<5.6	<5.5	<5.5	<5.5	<5.8	<5.5	<5.5

NOT APPLICABLE

ug/kg = micrograms per Kilogram (ppb - parts per billion)
PAH = Polynuclear Aromatic Hydrocarbons
Bold = Generic RCL Exceedences

RCL'S = Suggested Generic Residual Contaminant Levels
RCL'S are from the 1997 DNR Publication RR-519-97

TABLE 3

POST EXCAVATION GRO, DRO, AND PVOC SOIL SAMPLE ANALYTICAL RESULTS

COUNTRY PRIDE COOPERATIVE

FORMER HIGHWAY 8 BULK FACILITY

ALMENA, WI

Sample Location	Sample Depth	Sample Date	GRO mg/Kg	DRO mg/kg	Analytical Compounds (ug/Kg)						
					Benzene	E-Benzene	Toluene	Xylenes	MTBE	1,2,4 TMB	1,3,5 TMB
Wis Admin Code s. NR720.09					6	2,900	1,500	4,100	NS	NS	NS
Wis Admin Code s. NR746.06 Table 2					1,100	NS	NS	NS	NS	NS	NS
Wis Admin Code s. NR746.06 Table 1					8,500	4,600	38,000	42,000	NS	83,000	11,000
1	2.5'	06/13/2002	<6.1	<6.1	<30	<30	<30	<91	<30	<30	<30
1	9'	06/13/2002	<5.6	<5.6	<28	<28	39	<83	<28	<28	<28
2	2.5'	06/13/2002	<5.3	<5.3	<27	<27	<27	<80	<27	28	<27
2	9'	06/13/2002	<5.5	<5.5	<28	<28	<28	<83	<28	<28	<28
BASE 3		06/13/2002	<5.8	<5.8	382	46	763	405	<29	44	<29
4	2.5'	06/13/2002	<5.5	<5.5	<28	<28	<28	<83	<28	58	28
4	9'	06/13/2002	<5.6	<5.6	<28	<28	<28	<85	<28	<28	<28
5	2.5'	06/13/2002	<5.4	<5.4	<27	<27	<27	<82	<27	<27	<27
5	9'	06/13/2002	<5.6	<5.6	<28	<28	<28	<84	<28	<28	<28
6	2.5'	06/13/2002	<5.5	<5.5	<28	<28	<28	<83	<28	<28	<28
6	9'	06/13/2002	<5.5	<5.5	<27	<27	<27	<82	<27	<27	<27
7	2.5'	06/13/2002	<5.4	<5.4	<27	<27	<27	<82	<27	<27	<27
7	9'	06/13/2002	<5.7	<5.7	<29	<29	<29	<86	<29	<29	<29
8	9'	06/13/2002	<5.4	<5.4	<27	<27	<27	<82	<27	<27	<27
DISPOSAL		06/13/2002	632	8,320	1,890	1,260	8,000	26,300	<526	13,700	5,790

MTBE = Methyl tert butyl ether
1,2,4 TMB = 1,2,4-Trimethylbenzene
1,3,5 TMB = 1,3,5-Trimethylbenzene
E-Benzene = Ethylbenzene

ug/Kg= micrograms per kilogram = ppb = parts per billion
mg/Kg= milligrams per kilogram = ppm = parts per million
IU = Instrument Units
Bold = Chapter NR 746 Table 1 exceedences

(1)=DID NOT CONFIRM BY SECOND ANALYSIS

TABLE 4
EXCAVATION SOIL SAMPLE ANALYTICAL RESULTS, POLYAROMATIC HYDROCARBONS
COUNTRY PRIDE COOPERATIVE
HIGHWAY 8 FORMER BULK PLANT
ALMENA, WI

Compound	Units of Measure	Generic RCL's in ug/kg			Location	1	1	2	2	BASE 3	4	4	5	5	6
			Direct Contact Pathway		Laboratory ID	485581	485582	485583	485584	485585	485586	485587	485588	485589	485590
		Groundwater Pathway	Non Industrial	Industrial	Sample date	06/13/2002	06/13/2002	06/13/2002	06/13/2002	06/13/2002	06/13/2002	06/13/2002	06/13/2002	06/13/2002	06/13/2002
					Sample Depth	2.5'	9'	2.5'	9'		2.5'	9'	2.5'	9'	2.5'
PAH's															
ACENAPHTHENE	ug/kg	38,000	900,000	60 00		<61	<56	<53	<55	<58	<55	<56	<54	<56	<55
ACENAPHTHYLENE	ug/kg	700	18,000	3 0		<100	<95	<90	<94	<98	<94	<96	<92	<96	<94
ANTHRACENE	ug/kg	3,000,000	5,000,000	300 000		<6.1	<5.6	<5.3	<5.5	<5.8	<5.5	<5.6	,5.4	<5.6	<5.5
BENZO (a) ANTHRACENE	ug/kg	17,000	88			<6.1	<5.6	<5.3	<5.5	<5.8	<5.5	<5.6	<5.4	<5.6	<5.5
BENZO (b) FLUORANTHENE	ug/kg	360,000	88			<6.1	<5.6	<5.3	<5.5	<5.8	<5.5	<5.6	<5.4	<5.6	<5.5
BENZO (k) FLUORANTHENE	ug/kg	870,000	880	3		<6.1	<5.6	<5.3	<5.5	<5.8	<5.5	<5.6	<5.4	<5.6	<5.5
BENZO (a) PYRENE	ug/kg	48,000	8.8			<48	<44	<43	<44	<46	<44	<45	<44	<45	<44
BENZO (ghi) PERYLENE	ug/kg	6,800,000	1,800	1		<48	<44	<43	<44	<46	<44	<45	<44	<45	<44
CHRYSENE	ug/kg	37,000	8,800	3 0		<6.1	<5.6	<5.3	<5.5	<5.8	<5.5	<5.6	<5.4	<5.6	<5.5
DIBENZO (a,h) ANTHRACENE	ug/kg	38,000	8.8			<9.1	<8.3	<8.0	<8.3	<8.7	<8.3	<8.5	<8.2	<8.4	<8.3
FLUORANTHENE	ug/kg	500,000	600,000	40 00		<12	<11	<11	<11	<12	<11	<11	<11	<11	<11
FLUORENE	ug/kg	100,000	600,000	40 00		<12	<11	<11	<11	<12	<11	<11	<11	<11	<11
INDENO (1,2,3-cd) PYRENE	ug/kg	680,000	88			<6.1	<5.6	<5.3	<5.5	<5.8	<5.5	<5.6	<5.4	<5.6	<5.5
1-METHYLNAPHTHALENE	ug/kg	23,000	1,100,000	70 00		<36	<33	<32	<33	<35	<33	<34	<33	<34	<33
2-METHYLNAPHTHALENE	ug/kg	20,000	600,000	40 00		<30	<28	<27	<28	<29	<28	<28	<27	<28	<28
NAPHTHALENE	ug/kg	400	20,000	1 0		<36	<33	<32	<33	<35	<33	<34	<33	<34	<33
PHENANTHRENE	ug/kg	1,800	18,000	3 0		<6.1	<5.6	<5.3	<5.5	<5.8	<5.5	<5.6	<5.4	<5.6	<5.5
PYRENE	ug/kg	8,700,000	500,000	30,000,000		<6.1	<5.6	<5.3	<5.5	<5.8	<5.5	<5.6	<5.4	<5.6	<5.5

NOT APPLICABLE

ug/kg = micrograms per Kilogram (ppb - parts per billion)
PAH = Polynuclear Aromatic Hydrocarbons
Bold = Generic RCL Exceedences

RCL'S = Suggested Generic Residual Contaminant Levels
RCL'S are from the 1997 DNR Publication RR-519-97

TABLE 4
EXCAVATION SOIL SAMPLE ANALYTICAL RESULTS, POLYAROMATIC HYDROCARBONS
COUNTRY PRIDE COOPERATIVE
HIGHWAY 8 FORMER BULK PLANT
ALMENA, WI

Compound	Units of Measure	Generic RCL's in ug/kg			Location	7	8	DISPOSAL
			Direct Contact Pathway		Laboratory ID	485592	485594	485580
		Groundwater Pathway	Non Industrial	Industrial	Sample date	06/13/2002	06/13/2002	06/13/2002
					Sample Depth	2.5'	9'	5'
PAH's								
ACENAPHTHENE	ug/kg	38,000	900,000	60		<54	<54	<260
ACENAPHTHYLENE	ug/kg	700	18,000	3		<92	<92	<440
ANTHRACENE	ug/kg	3,000,000	5,000,000	300		<5.4	<5.4	937
BENZO (a) ANTHRACENE	ug/kg	17,000	88			<5.4	<5.4	4000
BENZO (b) FLUORANTHENE	ug/kg	360,000	88			<5.4	<5.4	49
BENZO (k) FLUORANTHENE	ug/kg	870,000	880			<5.4	<5.4	<26
BENZO (a) PYRENE	ug/kg	48,000	8.8			<43	<44	<211
BENZO (ghi) PERYLENE	ug/kg	6,800,000	1,800			<43	<44	<211
CHRYSENE	ug/kg	37,000	8,800	3		<5.4	<5.4	1370
DIBENZO (a,h) ANTHRACENE	ug/kg	38,000	8.8			<8.2	<8.2	<40
FLUORANTHENE	ug/kg	500,000	600,000	40		<11	<11	3680
FLUORENE	ug/kg	100,000	600,000	40		<11	<11	1160
INDENO (1,2,3-cd) PYRENE	ug/kg	680,000	88			<5.4	<5.4	<26
1-METHYLNAPHTHALENE	ug/kg	23,000	1,100,000	70		<33	<33	1160
2-METHYLNAPHTHALENE	ug/kg	20,000	600,000	40		<27	<27	1050
NAPHTHALENE	ug/kg	400	20,000	1		<33	<33	274
PHENANTHRENE	ug/kg	1,800	18,000	3		<5.4	<5.4	947
PYRENE	ug/kg	8,700,000	500,000	30		<5.4	<5.4	3580

NOT APPLICABLE

ug/kg = micrograms per Kilogram (ppb - parts per billion)
PAH = Polynuclear Aromatic Hydrocarbons

RCL'S = Suggested Generic Residual Contaminant Levels
RCL'S are from the 1997 DNR Publication RR-519-97

CROSS SECTION A-A'

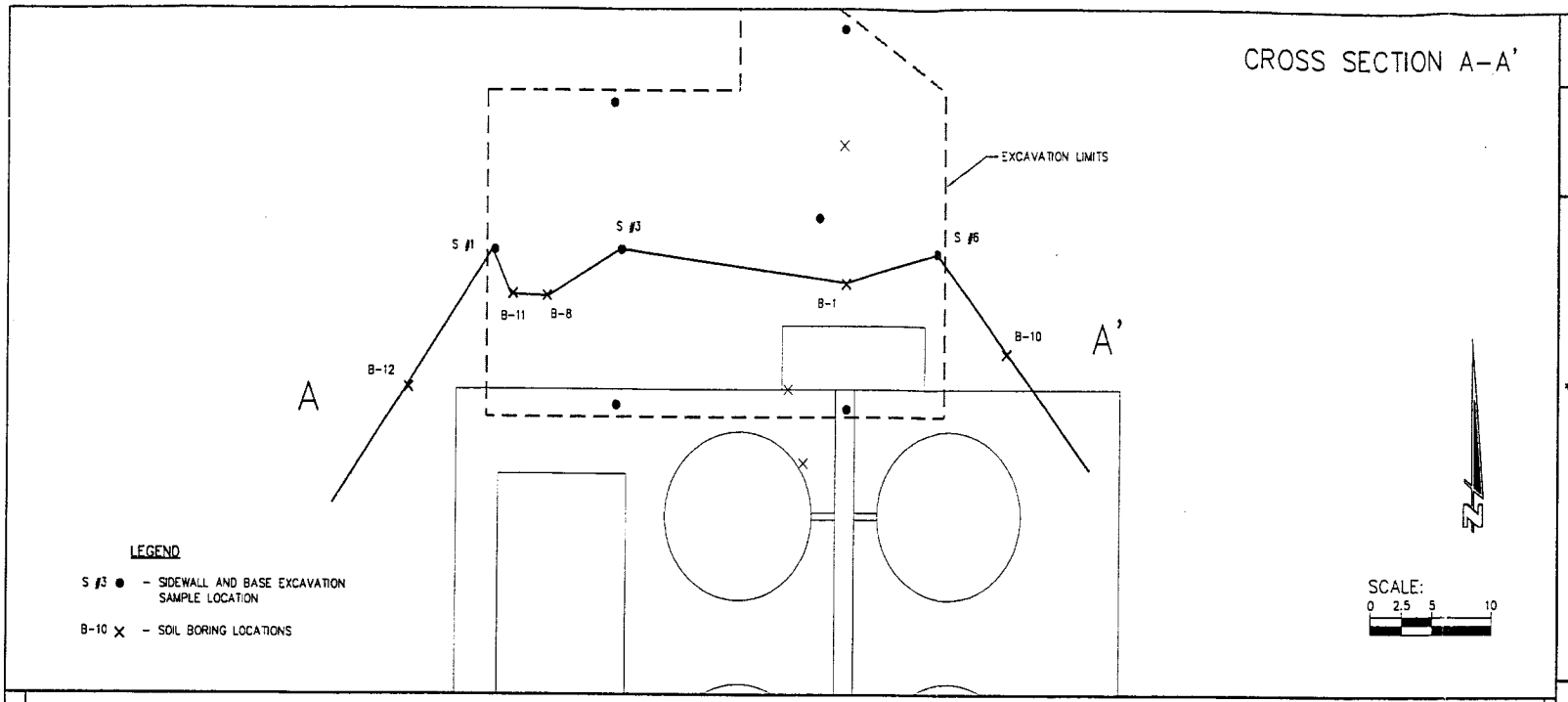

ABBREVIATIONS

F---Fine M---Medium C---Coarse
Ws---Weathered So---Sound

MATERIAL SYMBOLS

Topsoil, Silt, Sandstone, Sand, Peat, Limestone, Gravel, Clay, Igneous Rock

LEGEND OF BORING

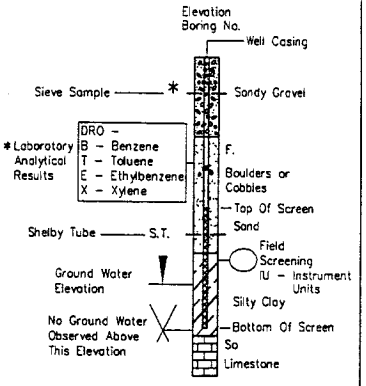

* All Laboratory Results Reported In PPM
LDL = Less Than Detection Limits

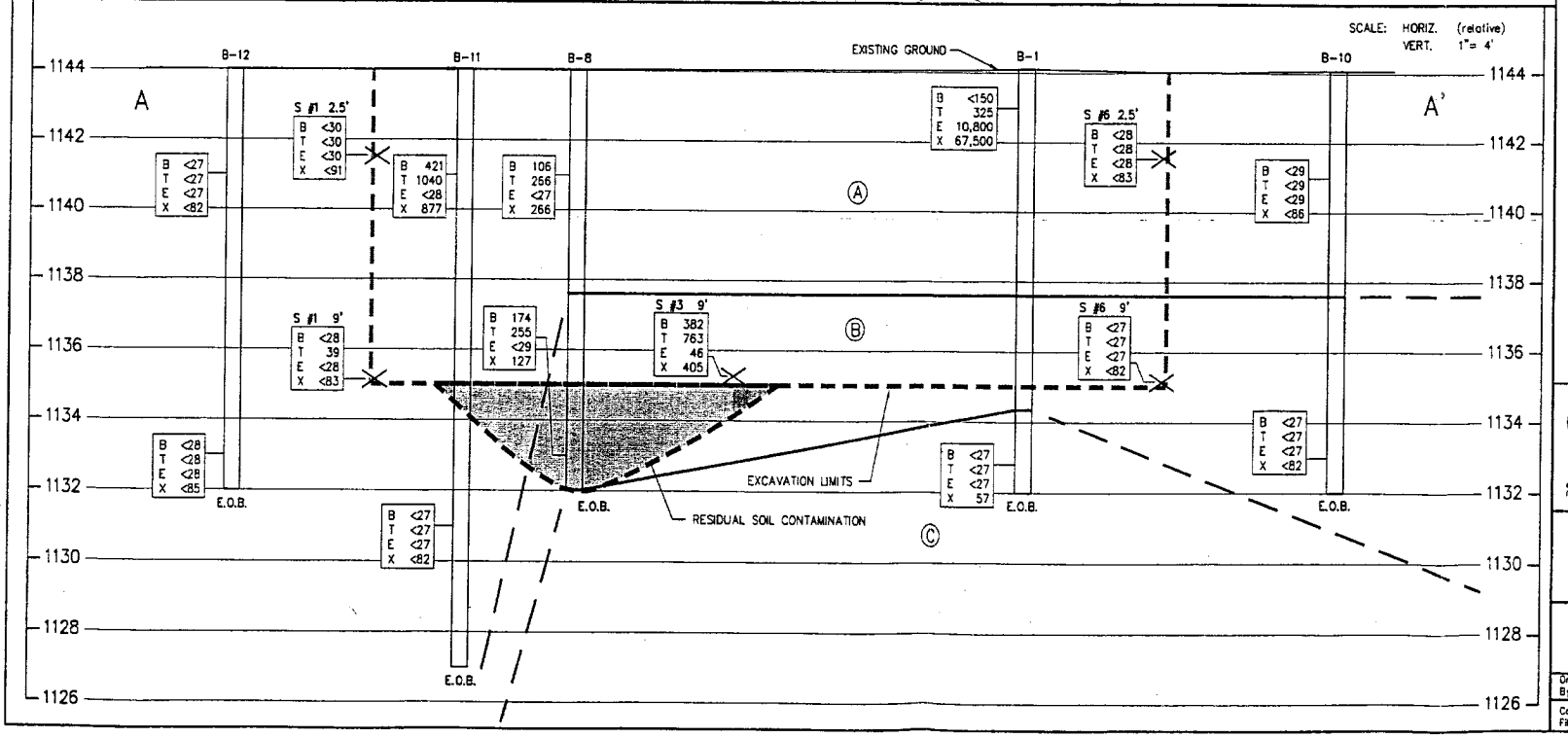

GEOLOGIC LEGEND

Ⓐ - SILTY SAND, BROWN, MEDIUM GRAIN GRAVEL

Ⓑ - SANDY SILT, BROWN, FINE GRAIN, MOIST

Ⓒ - SAND, BROWN, MEDIUM GRAIN, COBBLES

Cedar corporation
604 Wilson Avenue
Menomonie, Wisconsin 54751
715-235-9081
800-472-7372
FAX 715-235-2727
www.cedarcorp.com
engineers · architects · planners · environmental specialists
land surveyors · landscape architects · interior designers

COUNTRY PRIDE COOPERATIVE
U.S.H. 8 BULK PLANT
ALEMA, WI

CROSS SECTION A-A'
FIGURE 4

Drawn By	KAT	Plans Checked	RJY
Cadd File	C026_AA.DWG	Job Number	C2124-026

N:\PROJ\C2124026\dwg\C026_AA.dwg 08/12/2002 01:12:28 PM CDT

September 6, 2002

WISCONSIN DEPARTMENT OF NATURAL RESOURCES

Ken Stevens, duly authorized representative of CountryPride Cooperative in accordance with Ch. 292, Wis. Stats. and Ch. NR 726 Wis. Adm. Code, certifies the correct legal description for the property located at 400 USH 8, Almena, Barron County, Wisconsin is accurately described in that deed recorded in Volume 407 of Records at Page 56, as Document No. 398499 , a copy of which is attached as Exhibit 1.

CountryPride Cooperative

By: Ken Stevens

Ken Stevens