GIS REGISTRY INFORMATION

SITE NAME:	Midland Services		
BRRTS #:	03-02-000103	**FID #** (if appropriate):	
COMMERCE # (if appropriate):	54806-1016-11		
CLOSURE DATE:	~~April 13~~ June 14, 2004		
STREET ADDRESS:	411 Sanborn		
CITY:	Ashland		

SOURCE PROPERTY GPS COORDINATES (meters in WTM91 projection):	X = ~~450512~~ 450541			Y = ~~678731~~ 678781		
CONTAMINATED MEDIA:	Groundwater		Soil		Both	X
OFF-SOURCE GW CONTAMINATION >ES:		Yes			No	
• **IF YES, STREET ADDRESS:**						
• **GPS COORDINATES** (meters in WTM91 projection):	X =			Y =		
OFF-SOURCE SOIL CONTAMINATION >Generic or Site-Specific RCL (SSRCL):		Yes		No	X	
• **IF YES, STREET ADDRESS 1:**						
• **GPS COORDINATES** (meters in WTM91 projection):	X =			Y =		
CONTAMINATION IN RIGHT OF WAY:		Yes		No	X	

DOCUMENTS NEEDED

Closure Letter, and any conditional closure letter issued	X
Copy of most recent deed, including legal description, for all affected properties	X
Certified survey map or relevant portion of the recorded plat map (*if referenced in the legal description*) for all affected properties	X
County Parcel ID number, *if used for county*, for all affected properties	X
Location Map which outlines all properties within contaminated site boundaries on USGS topographic map or plat map in sufficient detail to permit the parcels to be located easily (8.5x14" if paper copy). If groundwater standards are exceeded, the map must also include the location of all municipal and potable wells within 1200' of the site.	X
Detailed Site Map(s) for all affected properties, showing buildings, roads, property boundaries, contaminant sources, utility lines, monitoring wells and potable wells. (8.5x14", if paper copy) This map shall also show the location of all contaminated public streets, highway and railroad rights-of-way in relation to the source property and in relation to the boundaries of groundwater contamination exceeding ch. NR 140 ESs and soil contamination exceeding ch. NR 720 generic or SSRCLs.	X
Tables of Latest Groundwater Analytical Results (no shading or cross-hatching)	X
Tables of Latest Soil Analytical Results (no shading or cross-hatching)	X
Isoconcentration map(s), *if required for site investigation (SI)* (8.5x14" if paper copy). The isoconcentration map should have flow direction and extent of groundwater contamination defined. **If not available, include the latest extent of contaminant plume map.**	X
GW: Table of water level elevations, with sampling dates, and free product noted if present	
GW: Latest groundwater flow direction/monitoring well location map (should be 2 maps if maximum variation in flow direction is greater than 20 degrees)	
SOIL: Latest horizontal extent of contamination exceeding generic or SSRCLs, with one contour	X
Geologic cross-sections, *if required for SI.* (8.5x14' if paper copy)	X
RP certified statement that legal descriptions are complete and accuraten	X
Copies of off-source notification letters (if applicable)	
Letter informing ROW owner of residual contamination (if applicable)**(public, highway or railroad ROW)**	
Copy of (soil or land use) deed restriction (s) or deed notice if any required as a condition of closure	

ENVIRONMENTAL & REGULATORY SERVICES DIVISION
BUREAU OF PECFA
P.O. Box 8044
Madison, Wisconsin 53708-8044
TDD #: (608) 264-8777
Fax #: (608) 267-1381
Jim Doyle, Governor
Cory L. Nettles, Secretary

commerce.wi.gov
Wisconsin
Department of Commerce

June 14, 2004

Mr. Gordon Hamberg
Midland Services Inc
220 3rd Ave W
PO Box 500
Ashland, WI 54806-0500

RE: **Final Closure**

Commerce # 54806-1016-11 WDNR BRRTS # 03-02-000103
Midland Services, 411 Sanborn, Ashland

Dear Mr. Hamberg:

The Wisconsin Department of Commerce (Commerce) has received all items required as conditions for closure of the site referenced above. This case is now listed as "closed" on the Commerce database and will be included on the Wisconsin Department of Natural Resources (WDNR) Geographic Information System (GIS) Registry of Closed Remediation Sites to address residual contamination. It is in your best interest to keep all documentation related to the environmental activities that were conducted.

If residual contamination is encountered in the future, it must be managed in accordance with all applicable state and federal regulations. If it is determined that any remaining contamination poses a threat, the case may be reopened and further investigation or remediation may be required.

Thank you for your efforts to bring this case to closure. If you have any questions, please contact me in writing at the letterhead address or by telephone at (608) 266-0593.

Sincerely,

Brian F. Taylor
Hydrogeologist
Site Review Section

cc: Mr. Keith Klebenow, REI
Case File

ASHLAND COUNTY CERTIFIED SURVEY MAP # 249

A PARCEL LOCATED IN LOTS 9 THRU 14 AND 17, BLOCK 2, PHILLIPS ADDITION TO THE CITY OF ASHLAND, ASHLAND COUNTY, WISCONSIN.

X2375333

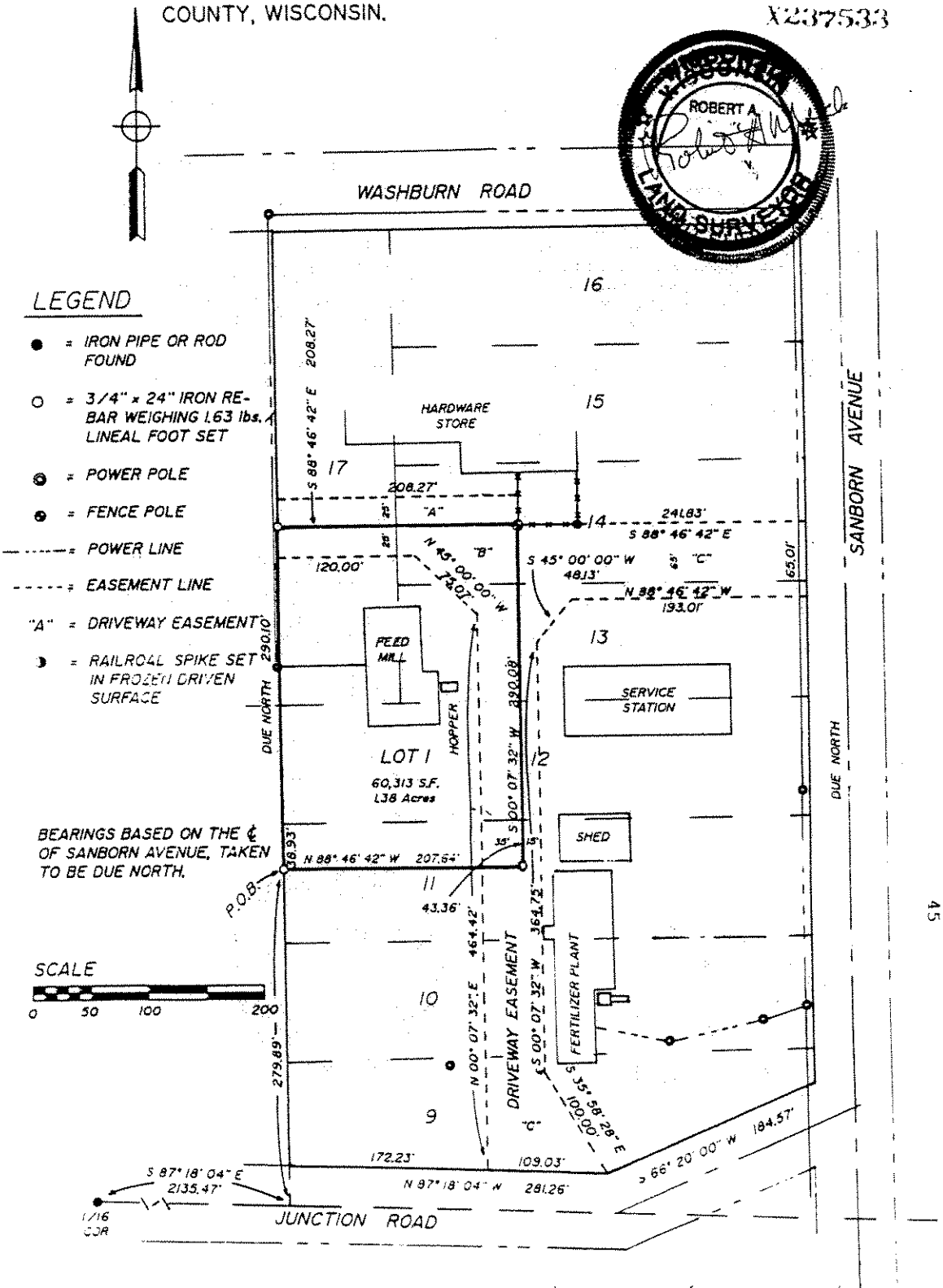

Recorders Note: This is to certify that this copy is an exact copy of the original.

12/31/1992 R.A.T. 140-473

45

Elmer W. Bjork & wife TO A. & B. Cooperative Association

WARRANTY DEED—To Corporation STATE OF WISCONSIN—FORM No. 4

NUMBER x 144545

This Indenture, Made this 28th day of September, A. D., 1956

Between Elmer W. Bjork a/k/a Elmer William Bjork, and Beatrice Bjork, individually and as husband and wife part ies of the first part, and

A. & B. Cooperative Association, a Wisconsin cooperative association, duly organized and existing under and by virtue of the Laws of the State of Wisconsin, located at Ashland Wisconsin, party of the second part.

WITNESSETH, That the said parties of the first part, for and in consideration of the sum of

One dollar and other valuable considerations

the receipt whereof is hereby confessed and acknowledged, have given, granted, bargained, sold, remised, released, aliened, conveyed and confirmed, and by these presents do give, grant, bargain, sell, remise, release, alien, convey and confirm unto the said party of the second part its successors and assigns forever, the following described real estate, situated in the County of Ashland and State of Wisconsin, to wit:

The following described real estate situated in the City of Ashland, State of Wisconsin, to-wit: a piece or parcel of land containing 0.1 acres of land which is located in the Southeast one-quarter of the Southeast one-quarter (SE-SE) of Section Six (6) in Township Forty-seven (47) North, Range Four (4) West of the Fourth Principal Meridian in Wisconsin and more particularly described as follows:

To locate the point of beginning commence at the South one-sixteenth section corner on the section line common to Sections Five (5) and Six (6) of said Township which is marked by an iron pipe driven in the ground located under the South rail of the Northern Pacific railroad in the center line of Sanborn Avenue and run N. 87° 36' 45" W., 162 feet on the South one-sixteenth section line of the said Section Six (6); thence run S. 2° 23' 15" W., 33 feet to the point of beginning which is located at the point of intersection of the Southerly right of way boundary line of the Junction Road and the Northerly boundary line of the Northern Pacific Railroad right of way.

Thence from said point of beginning by metes and bounds,

N. 87° 36' 45" W., 138 feet on the Southerly right of way boundary line of said Junction Road to a point:

Thence S. 2° 23' 15" W., 67.30 feet on a line along the Easterly edge of a small ravine to the point where it intersects the Northerly right of way boundary line of the said Northern Pacific Railroad;

Thence Easterly 153.70 feet along the said Northerly right of way line of the Northern Pacific Railroad which makes a 2 degree curve to the left to the point of beginning.

TOGETHER with all and singular the hereditaments and appurtenances thereunto belonging or in anywise appertaining, and all the estate, right, title, interest, claim or demand whatsoever of the said parties of the first part either in possession or expectancy of, in and to the above bargained premises, and the hereditaments and appurtenances.

TO HAVE AND TO HOLD the said premises above described, with the hereditaments and appurtenances, unto the said party of the second part, and to its successors and assigns FOREVER.

AND THE SAID Elmer W. Bjork a/k/a Elmer William Bjork and Beatrice Bjork, individually and as husband and wife

for themselves, their heirs, executors and administrators, do covenant, grant, bargain and agree to and with the said party of the second part, its successors and assigns, that at the time of the ensealing and delivery of these presents they are well seized of the premises above described, as of a good, sure, perfect, absolute and indefeasible estate of inheritance in the law, in fee simple, and that the same are free and clear from all incumbrances whatsoever,

and that the above bargained premises in the quiet and peaceable possession of the said party of the second part, its successors and assigns, against all and every person or persons lawfully claiming, the whole or any part thereof, they will forever WARRANT AND DEFEND.

IN WITNESS WHEREOF, the said parties have hereunto set their hands and seals this 28th day of September, A. D. 1956

Signed and Sealed in presence of

Muriel Rindahl
Muriel Rindahl
Ruby Bouma
Ruby Bouma

Elmer W. Bjork (SEAL)
Elmer W. Bjork
(SEAL)

Beatrice Bjork (SEAL)
Beatrice Bjork
(SEAL)

STATE OF WISCONSIN,

Dane County, ss.

Personally came before me this 28th day of September, A. D. 1956,

Elmer W. Bjork a/k/a Elmer William Bjork, and Beatrice Bjork, individually and as husband and wife

to me known to be the persons who executed the foregoing instrument and acknowledged the same.

Oscar H. Severson
OSCAR H. SEVERSON
Notary Public, Dane County, Wis.
My commission expires Oct. 5, 1957

October 5, 1956 at 10:10 A.M.

Notarial Seal

X169262 W.D.

Received for Record Mar. 19, 1968 at 1:25 P.M.
Wendell R. Friske, Register of Deeds

WARRANTY DEED.—By Corporation. STATE OF WISCONSIN—FORM No. 18

X169262 VOL. 266 PG. 646

This Indenture, Made by Roffers Land & Acceptance Corp., Corporation duly organized and existing under and by virtue of the laws of the State of Wisconsin, grantor, Ashland County, Wisconsin, hereby conveys and warrants to Midland Services, Incorporated

grantee, of Ashland County, Wisconsin, for the sum of One ($1.00) Dollar and other valuable consideration

the following tract of land in Ashland County, State of Wisconsin:

The West Twenty-five (25) feet of Lots Nine (9) and Ten (10); The West Two Hundred (200) feet of Lots Eleven (11) and Twelve (12); The west One Hundred (100) feet of Lots Thirteen (13), Fourteen (14), Fifteen (15) and Sixteen (16) and all of Lot Seventeen (17), all located in Block Two (2) of Phillips Addition to the City of Ashland.

In Witness Whereof, the said grantor has caused these presents to be signed by Marvel Roffers, its President, ~~xxxxxxxxxxxxxx~~ and Dean Roffers, its secretary, ~~xxxxxxxxx~~ at Ashland, Wisconsin, and its corporate seal to be hereunto affixed, this 26th day of February, A. D., 1968.

Signed and Sealed in Presence of
Richard F. Wartman
Mary N. Faigle

ROFFERS LAND & ACCEPTANCE CO
(Corporate Name)
Countersigned: Marvel Roffers, President
Dean Roffers, Secretary

STATE OF WISCONSIN, } ss.
Ashland County.

Personally came before me, this 26th day of February A. D., 1968, Marvel Roffers, President, xxx and Dean Roffers, Secretary, xxxxxx of the above named Corporation, to me known to be the persons who executed the foregoing instrument, and to me known to be such President xxx and Secretary xxxxxxx of said Corporation, and acknowledged that they executed the foregoing instrument as such officers as the deed of said Corporation, by its authority.

Richard F. Wartman

Notary Public, Ashland County, Wis.

My Commission xxxxx is permanent xxxxx

Drafted by Richard F. Wartman

(Sec. 706.01 (1) of the Wisconsin Statutes provides that all instruments to be recorded shall have plainly printed or typewritten thereon the name of the grantor, grantee, witnesses and notary).

DOCUMENT NO.

Y196810

WARRANTY DEED—By Corporation
STATE OF WISCONSIN—FORM 2
THIS SPACE RESERVED FOR RECORDING DATA

REGISTER OF DEEDS OFFICE
ASHLAND COUNTY, WIS.
Received for Record
at 10:45 o'clock A M, duly recorded in
DEC 22 1978
Vol 341 of Records on Page 288
Wendell R. Friske
REGISTER OF DEEDS

RETURN TO

THIS INDENTURE, Made this 5th day of August A. D., 19 77, between Consumer Fuel Company a Corporation duly organized and existing under and by virtue of the laws of the State of Wisconsin, located at Ashland Wisconsin, party of the first part and Midland Services, Incorporated (a cooperative association of Ashland, Wisconsin) party of the second part.

Witnesseth, That the said party of the first part, for and in consideration of the sum of ... to it paid by the said party of the second part, the receipt whereof is hereby confessed and acknowledged, has given, granted, bargained, sold, remised, released, aliened, conveyed and confirmed, and by these presents does give, grant, bargain, sell, remise, release, alien, convey and confirm unto the said party of the second part, its heirs and assigns forever, the following described real estate situated in the County of Ashland and State of Wisconsin, to-wit:

The East 175 feet of the West 200 feet of Lots Nine (9) and Ten (10), Block Two (2), Phillips Addition, City of Ashland, Ashland County, Wisconsin.

TRANSFER $ 22.00 FEE

This deed is given in fulfillment of the land contract between the parties hereto dated May 24, 1976. The warranty of the grantor does not cover any acts or omissions on the part of the grantees herein.

(IF NECESSARY, CONTINUE DESCRIPTION ON REVERSE SIDE)

Together with all and singular the hereditaments and appurtenances thereunto belonging or in any wise appertaining; and all the estate right, title, interest, claim or demand whatsoever, of the said party of the first part, either in law or equity, either in possession or expectancy of, in and to the above bargained premises, and their hereditaments and appurtenances.

To Have and To Hold the said premises as above described with the hereditaments and appurtenances, unto the said party of the second part, and to its heirs and assigns FOREVER.

And the said Consumer Fuel Company party of the first part, for itself and its successors, does covenant, grant, bargain and agree to and with the said party of the second part, its heirs and assigns, that at the time of the ensealing and delivery of these presents it is well seized of the premises above described, as of a good, sure, perfect, absolute and indefeasible estate of inheritance in the law, in fee simple, and that the same are free and clear from all incumbrances whatever subject to easements, reservations and restrictions of record.

and that the above bargained premises in the quiet and peaceable possession of the said party of the second part, its heirs and assigns, against all and every person or persons lawfully claiming the whole or any part thereof, it will forever WARRANT AND DEFEND.

In Witness Whereof, the said Consumer Fuel Company party of the first part, has caused these presents to be signed by Howard D. Kettinger its President, and countersigned by Helen S. Wachholz, its Secretary, at Wisconsin, and its corporate seal to be hereunto affixed, this 5th day of August, A. D., 19 77.

SIGNED AND SEALED IN PRESENCE OF

CORPORATE SEAL AFFIXED

CONSUMER FUEL COMPANY
Corporate Name
Howard D. Kettinger
President
Howard D. Kettinger
COUNTERSIGNED:
Helen S. Wachholz
Secretary
Helen S. Wachholz

STATE OF WISCONSIN,
Ashland County, } ss.

Personally came before me, this 5th day of August, A. D., 19 77, Howard D. Kettinger, President, and Helen S. Wachholz, Secretary of the above named Corporation, to me known to be the persons who executed the foregoing instrument, and to me known to be such President and Secretary of said Corporation, and acknowledged that they executed the foregoing instrument as such officers as the deed of said Corporation, by its authority.

NOTARIAL SEAL AFFIXED

Richard F. Wartman
Notary Public Ashland County, Wis.
My Commission (Expires) (Is) permanent

This instrument drafted by
Attorney Richard F. Wartman

(Section 59.51 (1) of the Wisconsin Statutes reads: "All instruments to be recorded shall have plainly printed or typewritten thereon the name of the grantor, grantee, witnesses and notary).

WARRANTY DEED—STATE OF WISCONSIN, FORM NO. 2

VOL 341 PG. 288

X288582

REGISTER OF DEEDS OFFICE
ASHLAND COUNTY, WI
Received for Record
at 11:05 O'clock A M. duly recorded in
Vol. 575 of Records on Page 630-633

SEP 23 2003

Karen M. Miller
REGISTER OF DEEDS

Tax# 201-5216-0000

WARRANTY DEED

WTN -

THIS WARRANTY DEED is made as of August 27, 2003, 2003 by and between Land O'Lakes Farmland Feed, LLC, a Delaware limited liability company (hereinafter "Grantor") and Shell Lake Cooperatives, a Wisconsin corporation (hereinafter "Grantee").

Grantor, in consideration of the sum of One Dollar ($1) and other good and valuable consideration, to it paid by Grantee, the receipt of which is hereby acknowledged, CONVEYS AND WARRANTS to Grantee, its successors and assigns, the following described real estate in Ashland County, Wisconsin, more particularly described in Exhibit A attached hereto (the "Land"), together with all hereditaments and appurtenances belonging thereto, subject to those maters listed on Exhibit "B" attached hereto (hereinafter the "Deed").

This Deed corrects a conveyance of land made by Land O'Lakes Farmland Feed, LLC to Shell Lake Cooperatives dated April 4, 2003, recorded in the office of the Register of Deeds for Ashland County, Wisconsin on April 22, 2003 in Volume 564 of Records, on pages 775-779, as Document Number X285640 for which consideration and the Wisconsin Transfer Fee was paid (the "Conveyance") by adding thereto the Land. There is no additional consideration for the conveyance of the Land and Deed since it was intended originally to have been included in the Conveyance and the Deed is exempt from transfer fee pursuant to Wisconsin Statutes Section 77.25(3).

IN WITNESS WHEREOF, Grantor has executed this Deed as of the day and year first above written.

FEE EXEMPT
#77.25 (3)

LAND O'LAKES FARMLAND FEED, LLC

By Mike Doyle
Mike Doyle
Vice President and Controller

NCS-13164 BL

VOL 575 PG 630

Exhibit A to Warranty Deed
Land

The Land is more particularly described as follows:

Parcel 2:
Lot One (1) of Certified Survey Map No. 249 recorded in the Ashland County Registry in Volume 2 of Certified Survey Maps on page 45 as Document No. X237533 being a part of Lots Nine through Fourteen (9-14), inclusive and Lot Seventeen (17), Block Two (2), Phillips Addition, City of Ashland, Ashland County, Wisconsin.

Parcel 3:
Together with non-exclusive easement for ingress and egress for the benefit of Parcel 2 over, along, and across portions of Lots Nine through Fourteen (9-14), inclusive and Lot Seventeen (17), Block Two (2), Phillips Addition, City of Ashland, Ashland County, Wisconsin identified as parcel "A" and "C" of said Certified Survey Map No. 249, created in an instrument from Midland Services, Incorporated to Land O'Lakes, Inc., dated February 17, 1993 and recorded in the Office of the Register of Deeds for Ashland County, Wisconsin on February 25, 1993 in Volume 44 of Records, on page 855, as Document No. X238028.

REI
REMEDIAL ENGINEERING, INC.

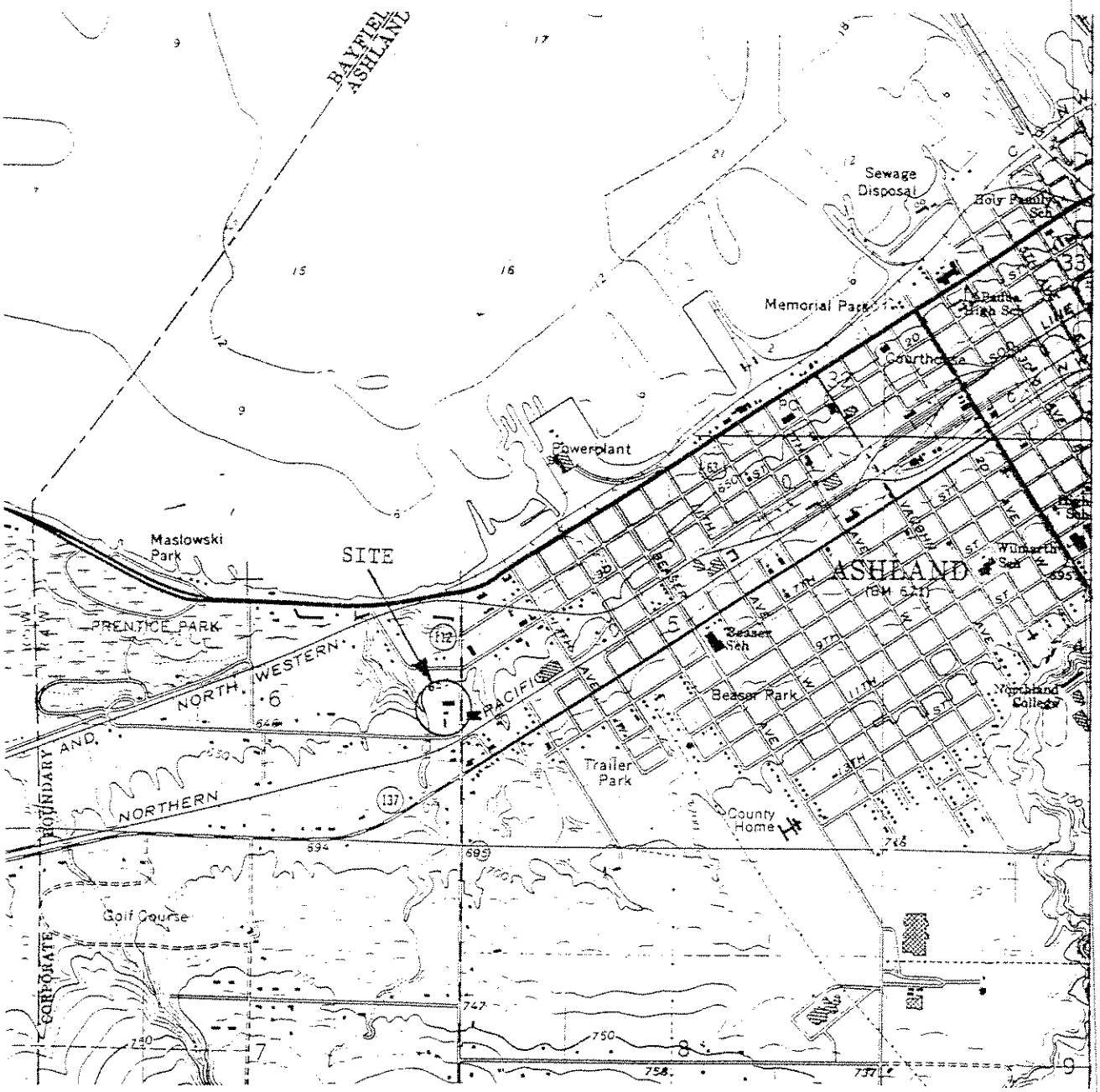

SCALE 1:24 000

1 ½ 0 1 MILE

1000 0 1000 2000 3000 4000 5000 6000 7000 FEET

1 .5 0 1 KILOMETRE

MN
GN
1°35'
28 MILS
2°
36 MILS

UTM GRID AND 1975 MAGNETIC NORTH DECLINATION AT CENTER OF SHEET

Township 47 North, Range 4 West

ASHLAND WEST QUADRANGLE
WISCONSIN
7.5 MINUTE SERIES (TOPOGRAPHIC)
SW/4 ASHLAND 15' QUADRANGLE

WISCONSIN
QUADRANGLE LOCATION

MIDLAND SERVICE STATION 411 SANBORN AVENUE ASHLAND, WISCONSIN	FIGURE 1 : SITE VICINITY MAP		
	PROJECT NO. #1033	DRAWN BY: TAW	DATE: 6/24/98

REI
CIVIL & ENVIRONMENTAL ENGINEERING, SURVEYING

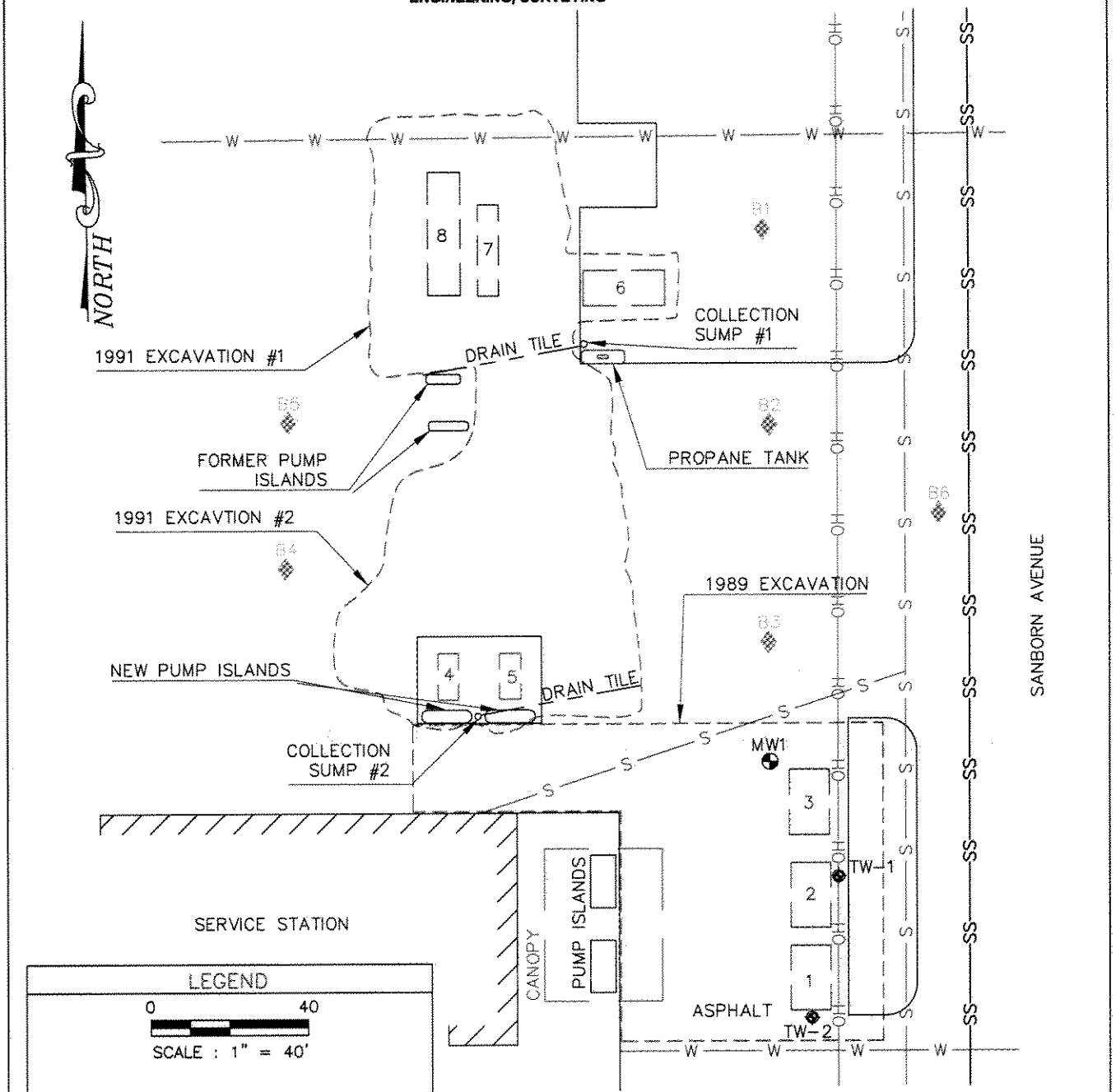

LEGEND

0 40

SCALE : 1" = 40'

- MONITORING WELL
- SOIL BORING (BY OTHERS)
- OVERHEAD UTILITIES LINE
- WATER LINE
- STORM SEWER
- SANITARY SEWER
- 1 – 10,000 GAL. UST
- 2 – 10,000 GAL. UST
- 3 – 10,000 GAL. UST
- 4 – 2,000 GAL. UST (FORMER)
- 5 – 2,000 GAL. UST (FORMER)
- 6 – 10,000 GAL. DIESEL UST (FORMER)
- 7 – EXISTING 4,000 GAL. UST
- 8 – EXISTING 12,000 GAL. UST

J:\DRAFTING\1033MIDL\1033SITE.DWG

MIDLAND SERVICE STATION
411 SANBORN AVENUE
ASHLAND, WISCONSIN

FIGURE 2 : SITE MAP

PROJECT NO.	DRAWN BY:	DATE:
1033	DDD	2/03/04

REI
CIVIL & ENVIRONMENTAL ENGINEERING, SURVEYING

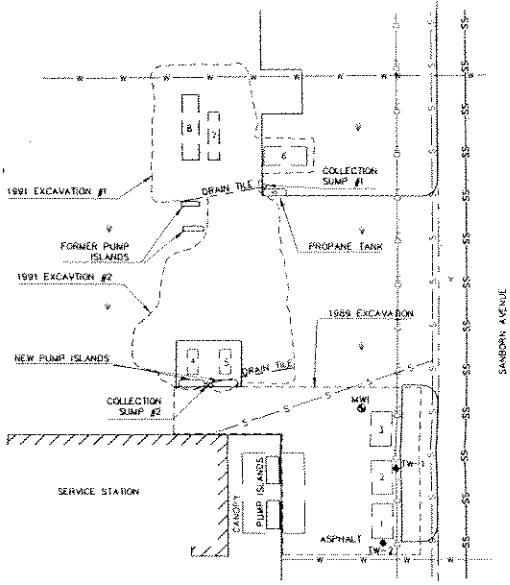

LEGEND

0 60

SCALE: 1" = 60'

- PROPERTY LINE
- MONITORING WELL
- SOIL BORING (BY OTHERS)
- OVERHEAD UTILITIES LINE
- WATER LINE
- STORM SEWER
- SANITARY SEWER
- 1 – 10,000 GAL. UST
- 2 – 10,000 GAL. UST
- 3 – 10,000 GAL. UST
- 4 – 2,000 GAL. UST (FORMER)
- 5 – 2,000 GAL. UST (FORMER)
- 6 – 10,000 GAL. DIESEL UST (FORMER)
- 7 – EXISTING 4,000 GAL. UST
- 8 – EXISTING 12,000 GAL. UST

MIDLAND SERVICE STATION
411 SANDBORN AVENUE
ASHLAND, WISCONSIN

FIGURE 2a : SITE MAP OVERVIEW

PROJECT No.	PREPARED BY:	DATE:
1033	DDD/TJR	02/10/04

Table 4
Summmary of Perched Water Analytical Results
Midland Services (Sanborn)
Ashland, Wisconsin

		Location	MW - 1						Sump #1						Sump #2					TW-1	TW-2
		Date	8/13/91	4/22/92	7/26/93	2/18/98	3/17/03	6/25/03	8/30/91	4/22/92	7/26/93	2/18/98	3/17/03	6/25/03	8/30/91	4/22/92	7/26/93	3/17/03	6/25/03	9/25/03	9/25/03
Parameter	**ES**	**PAL**																			
GRO	---	---	3320	10,000	5,800	NA	NA	NA	NA	NA	630	NA	NA	NA	NA	66	350000	NA	NA	NA	NA
DRO	---	---	NA	NA	6500	NA	NA	NA	NA	< 80	2000	NA	NA	NA	NA	NA	430000	NA	NA	NA	NA
VOC Parameters																					
Benzene	5	0.5	**4,570**	**3500**	**2000**	**740**	**330**	**520**	< 0.47	**110**	**540**	< 4.9	**16**	<0.30	0.52	**10**	**56**	**110**	<0.30	3.8	<0.30
Ethylbenzene	700	140	67	110	*600*	*230*	*200*	*480*	0.58	< 0.33	21	<3.9	<0.82	<0.60	< 0.33	< 0.33	**860**	12	<0.60	<0.60	<0.60
Toluene	1000	200	**4,040**	**1,600**	**1,700**	< 20	25	*550*	< 0.50	< 0.50	<16	< 4	<0.68	<0.58	< 0.50	12	**1,100**	2	<0.58	<0.58	<0.58
Xylenes (Total)	10000	1000	*1,470*	920	*1460*	< 60	624	*2190*	< 1.4	< 1.4	61.4	< 10	17	<1.2	3.8	8.4	**17200**	47	<1.2	<1.2	<1.2
1,2,4-Trimethylbenzene	---	---	108	220	510	1,300	310	720	NA	< 0.30	20	450	4	<0.66	NA	< 0.30	5,900	24	<0.66	<0.66	<0.66
1,3,5-Trimethylbenzene	---	---	58	82	84	500	39	100	NA	< 0.21	11	180	<0.94	<0.52	NA	2.3	1700	2.6	<0.52	<0.52	<0.52
Total Trimethylbenzene	480	96	*166*	*302*	**594**	**1800**	*349*	**820**	NA	<.30	31	630	4	<.66	NA	2.3	**7600**	26.6	<0.66	<0.66	<0.66
Methyl tert Butyl Ether	60	12	**102**	< 0.68	<26	< 20	7.6	7.1	NA	< 0.68	<2.6	< 5.5	<0.43	<0.58	NA	< 0.68	<100	<0.43	<0.58	<0.58	<0.58
Naphthanlene	40	8	NA	NA	*36*	NA	**70**	**210**	NA	NA	5.1	NA	<0.89	NA	NA	NA	**700**	*8.2*	0.71	NA	NA
Methylene Chloride			NA	NA	170	NA	NA	NA	NA	NA	14	NA	NA	NA	NA	NA	740	NA	NA	NA	NA
Chloroform			NA	NA	30	NA	NA	NA	NA	NA	3	NA	NA	NA	NA	NA	120	NA	NA	NA	NA
n-Butylbenzene			NA	NA	65	NA	NA	NA	NA	NA	1.9	NA	NA	NA	NA	NA	980	NA	NA	NA	NA
Isopropylbenzene			NA	NA	12	NA	NA	NA	NA	NA	<0.80	NA	NA	NA	NA	NA	100	NA	NA	NA	NA
n-propylbenzene			NA	NA	60	NA	NA	NA	NA	NA	<1.2	NA	NA	NA	NA	NA	310	NA	NA	NA	NA
sec-Butylbenzene			NA	NA	<12	NA	NA	NA	NA	NA	<1.2	NA	NA	NA	NA	NA	110	NA	NA	NA	NA
PAH Parameters																					
Acenaphthylene	---	---	NA	NA	7.7	< 18	NA	NA	0.78	< 0.21	1.2	< 7.2	NA	NA	< 0.18	< 0.21	81	NA	NA	NA	NA
Fluoranthene	400	80	NA	NA	0.09	< 1.5	NA	NA	0.15	0.22	0.17	< 0.6	NA	NA	0.17	< 0.015	1.1	NA	NA	NA	NA
Naphthalene	40	8	NA	NA	28	**74**	NA	NA	0.19	< 0.18	1.1	**59**	NA	NA	2.2	< 0.18	**190**	NA	NA	NA	NA
Phenanthrene	---	---	NA	NA	0.43	< 3.5	NA	NA	0.12	0.014	0.13	< 1.4	NA	NA	0.12	< 0.0051	0.6	NA	NA	NA	NA
Anthracene	3000	600	NA	NA	0.016	< 1	NA	NA	< 0.0049	0.013	0.012	< 0.4	NA	NA	< 0.0049	< 0.0059	0.49	NA	NA	NA	NA
Pyrene	250	50	NA	NA	0.029	< 1.5	NA	NA	< 0.078	0.31	0.058	< 0.6	NA	NA	< 0.078	< 0.094	0.15	NA	NA	NA	NA
Benzo(a)Anthracene	0.2	0.02	NA	NA	0.0089	< 1	NA	NA	< 0.0074	*0.11*	0.006	< 0.4	NA	NA	< 0.0074	< 0.0089	*0.11*	NA	NA	NA	NA
Chrysene	0.2	0.02	NA	NA	0.0099	< 1	NA	NA	< 0.017	*0.13*	<0.13	< 0.4	NA	NA	< 0.017	< 0.020	0.053	NA	NA	NA	NA
Benzo(b)Fluoranthene	0.2	0.02	NA	NA	0.0089	< 1	NA	NA	< 0.00033	0.055	0.0048	< 0.4	NA	NA	< 0.00033	< 0.00040	*0.022*	NA	NA	NA	NA
Benzo(k)Fluoranthene	---	---	NA	NA	0.0039	< 1	NA	NA	< 0.0017	0.029	0.0022	< 0.4	NA	NA	< 0.0017	< 0.0020	0.006	NA	NA	NA	NA
Benzo(a)Pyrene	0.2	0.02	NA	NA	0.0077	< 1	NA	NA	< 0.00045	*0.06*	0.0042	< 0.4	NA	NA	< 0.00045	< 0.00054	*0.025*	NA	NA	NA	NA
Dibenzo(a,h)Anthracene	---	---	NA	NA	0.0053	< 2.5	NA	NA	< 0.0018	0.011	0.0027	< 1	NA	NA	< 0.0018	< 0.0021	0.00084	NA	NA	NA	NA
Benzo(ghi)Perylene	---	---	NA	NA	0.012	< 1.5	NA	NA	< 0.012	0.034	0.0037	< 0.6	NA	NA	< 0.012	< 0.015	0.058	NA	NA	NA	NA
Indeno(1,2,3-cd)Pyrene	---	---	NA	NA	0.0044	< 1.5	NA	NA	< 0.018	0.038	0.0036	< 0.6	NA	NA	< 0.018	< 0.021	0.011	NA	NA	NA	NA
1-Methyl naphthalene			NA	NA	12	110	NA	NA	-	<0.34	1.1	43	NA	NA	-	<0.34	68	NA	NA	NA	NA
2-Methyl naphthalene			NA	NA	7.5	110	NA	NA	-	<0.28	0.24	22	NA	NA	-	<0.28	180	NA	NA	NA	NA
Acenaphthene			NA	NA	<0.11	<24	NA	NA	-	<0.18	0.059	<9.4	NA	NA	-	<0.18	<0.11	NA	NA	NA	NA
Fluorene	400	80	NA	NA	1.5	<2.0	NA	NA	-	<0.013	0.089	<0.80	NA	NA	-	<0.13	0.78	NA	NA	NA	NA
Lead	15	1.5	NA	NA	*4*	NA	NA	NA	< 25	NA	*4*	NA	NA	NA	< 25	NA	*4*	NA	NA	NA	NA

Notes:

All values are reported in µg/l (ppb)
ES = NR140.10 Enforcement Standards
PAL = NR140.10 Preventive Action Limits
NA= Not Analyzed
ES exceedences are in bold text
PAL exceedences are in italic text

TABLE 1
Preremediation Soil Analytical Results
Midland Services (Sanborn)
Ashland, Wisconsin

	Date-->	***7/11//90***	***7/11//90***	***7/11//90***	***7/11//90***	***7/11//90***	***7/12/1990***	***7/12/1990***
	Sample-->	***SS #2(B-101)***	***SS #5(B-102)***	***SS #9(B-103)***	***SS #10(B-104)***	***SS #12(B-104)***	***SS #13(B-105)***	***SS #16(B-106)***
	Sample Depth--(Feet)>	***2.0 - 4.0***	***4.5 - 6.5***	***9.5 - 11.5***	***4.5 - 6.5***	***12.0 - 14.0***	***7.0 - 9.0***	***4.5 - 6.5***
Detected PVOC's (mg/kg)	RCL							
Benzene	0.0055	< 0.2	< 0.2	< 0.2	< 0.2	< 0.2	< 0.2	< 0.2
Ethylbenzene	2.9	< 0.2	< 0.2	< 0.2	< 0.2	< 0.2	< 0.2	< 0.2
Toluene	1.5	< 0.2	< 0.2	< 0.2	< 0.2	< 0.2	< 0.2	< 0.2
Xylenes (Total)	4.1	< 0.2	< 0.2	3.617	< 0.2	< 0.2	< 0.2	< 0.2
Methyl tert Butyl Ether	---	NA	NA	NA	NA	NA	NA	NA
1,2,4-Trimethylbenzene	---	NA	NA	NA	NA	NA	NA	NA
1,3,5-Trimethylbenzene	---	NA	NA	NA	NA	NA	NA	NA
Lead (mg/kg)	---	NA	NA	NA	18	NA	NA	NA
TPH as Gasoline (mg/kg)	250	< 1	< 1	1.641	1.330	< 1	1.020	< 1

Notes:

TPH, PVOCs, & Pb are reported in mg/kg. mg/kg is equal to parts per million.
RCL - NR 720 Soil Residual Contaminant Level
NA - Not Analyzed
< - Concentration below detection limit
RCL exceedences are in bold text

TABLE 1a
Preremediation Soil Analytical Results
Midland Services (Sanborn)
Ashland, Wisconsin

	Date-->	*7/12/1990*	*7/12/1990*	*7/12/1990*	*7/12/1990*	*7/12/1990*	*7/12/1990*	*7/12/1990*	*7/12/1990*
	Sample-->	*SS #18(B-107)*	*SS #19(B-107)*	*SS #22(B-108)*	*SS #23(B-109)*	*SS #27(B-110)*	*SS #28(B-110)*	*SS #29(B-111)*	*SS #30(B-112)*
	Sample Depth--(Feet)>	*4.5 - 6.5*	*12.0 - 14.0*	*4.5 - 6.5*	*2.0 - 4.0*	*4.5 - 6.5*	*9.5 - 11.5*	*4.5 - 6.5*	*7.0 - 9.0*
Detected PVOC's (mg/kg)	RCL								
Benzene	0.0055	< 0.2	< 0.2	< 0.2	< 0.2	< 0.2	< 0.2	< 0.2	< 0.2
Ethylbenzene	2.9	< 0.2	< 0.2	< 0.2	< 0.2	< 0.2	< 0.2	< 0.2	< 0.2
Toluene	1.5	< 0.2	< 0.2	< 0.2	< 0.2	< 0.2	< 0.2	< 0.2	< 0.2
Xylenes (Total)	4.1	0.927	< 0.2	< 0.2	< 0.2	< 0.2	< 0.2	< 0.2	< 0.2
Methyl tert Butyl Ether	---	NA	NA	NA	NA	NA	NA	NA	NA
1,2,4-Trimethylbenzene	---	NA	NA	NA	NA	NA	NA	NA	NA
1,3,5-Trimethylbenzene	---	NA	NA	NA	NA	NA	NA	NA	NA
Lead (mg/kg)	---	13	16	NA	NA	16	NA	NA	NA
TPH as Gasoline (mg/kg)	250	6.775	< 1	< 1	< 1	< 1	1.180	< 1	< 1

Notes:

TPH, PVOCs, & Pb are reported in mg/kg. mg/kg is equal to parts per million.
RCL - NR 720 Soil Residual Contaminant Level
NA - Not Analyzed
< - Concentration below detection limit
RCL exceedences are in bold text

TABLE 2
Postremediation Soil Analytical Results
Base and Sidewalls of Final Excavation
Midland Services (Sanborn)
Ashland, Wisconsin

	Date-->	*8/12/1991*	*8/13/1991*	*8/13/1991*	*8/13/1991*	*8/14/1991*	*8/14/1991*	*8/15/1991*	*8/16/1991*	*8/16/1991*
	Sample-->	*SS #42*	*SS #55*	*SS #56*	*SS #61*	*SS #68*	*SS #71*	*SS #80*	*SS #94*	*SS #103*
	Sample Depth--(Feet)>	*15*	*12*	*16*	*12*	*6*	*5*	*6*	*16*	*7*
Detected PVOC's (mg/kg)	RCL									
Benzene	0.0055	< 0.3	< 0.3	< 0.3	< 0.3	< 0.3	< 0.3	< 0.3	< 0.3	< 0.3
Ethylbenzene	2.9	< 0.3	< 0.3	< 0.3	< 0.3	0.310	< 0.3	< 0.3	< 0.3	< 0.3
Toluene	1.5	< 0.3	< 0.3	< 0.3	< 0.3	< 0.3	< 0.3	< 0.3	< 0.3	< 0.3
Xylenes (Total)	4.1	< 0.3	< 0.3	< 0.3	< 0.3	< 0.3	< 0.3	1.07	< 0.3	< 0.3
Methyl tert Butyl Ether	---	< 0.5	< 0.5	< 0.5	< 0.5	< 0.5	< 0.5	< 0.5	< 0.5	< 0.5
1,2,4-Trimethylbenzene	---	< 0.3	< 0.3	< 0.3	< 0.3	1.25	< 0.3	1.93	< 0.3	< 0.3
1,3,5-Trimethylbenzene	---	< 0.3	< 0.3	< 0.3	< 0.3	1.05	< 0.3	1.25	< 0.3	< 0.3
GRO (mg/kg)	250	< 5	< 5	< 5	< 5	34.4	< 5	38.9	< 5	< 5
DRO (mg/kg)	250	< 5	< 5	< 5	< 5	**285**	20.3	**550**	85.5	12.1

Notes:

GRO, DRO, PVOCs, & Pb are reported in mg/kg. mg/kg is equal to parts per million.
RCL - NR 720 Soil Residual Contaminant Level
< - Concentration below detection limit
RCL exceedences are in bold text

F:\REISHARE\KLEBENOW\MIDLAND\Closure\[1033 soil.xls]TABLE 1

TABLE 2a
Postremediation Soil Analytical Results
Base and Sidewalls of Final Excavation
Midland Services (Sanborn)
Ashland, Wisconsin

	Date-->	*8/17/1991*	*8/16/1991*	*8/19/1991*	*8/19/1991*	*8/20/1991*	*8/21/1991*	*8/22/1991*	*8/22/1991*	*8/22/1991*
	Sample-->	*SS #104*	*SS #105*	*SS #125*	*SS #142*	*SS #175*	*SS #202*	*SS #250*	*SS #251*	*SS #255*
	Sample Depth--(Feet)>	*5*	*8*	*9.5*	*9*	*7.5*	*8.5*	*8.5*	*4.5*	*9*
Detected PVOC's (mg/kg)	RCL									
Benzene	0.0055	< 0.3	< 0.3	< 0.3	< 0.3	< 0.3	< 0.3	< 0.3	**207**	< 0.3
Ethylbenzene	2.9	< 0.3	0.608	< 0.3	< 0.3	< 0.3	< 0.3	< 0.3	**48**	< 0.3
Toluene	1.5	< 0.3	0.509	< 0.3	< 0.3	< 0.3	< 0.3	< 0.3	**21**	< 0.3
Xylenes (Total)	4.1	< 0.3	3.34	< 0.3	< 0.3	< 0.3	< 0.3	< 0.3	**213**	< 0.3
Methyl tert Butyl Ether	---	< 0.5	< 0.5	NA	NA	NA	NA	NA	NA	NA
1,2,4-Trimethylbenzene	---	< 0.3	6.82	< 0.3	< 0.3	< 0.3	< 0.3	< 0.3	175	< 0.3
1,3,5-Trimethylbenzene	---	< 0.3	3.53	< 0.3	< 0.3	< 0.3	< 0.3	< 0.3	66.3	< 0.3
Lead (mg/kg)	---	NA	NA	14.3	11.6	12.0	11.6	7.6	32.3	6.5
GRO (mg/kg)	250	< 5	180	< 5	< 5	< 5	< 5	< 5	**9,450**	< 5
DRO (mg/kg)	250	122	**787**	< 5	22.4	116	< 5	< 5	**3,430**	< 5

Notes:

GRO, DRO, PVOCs, & Pb are reported in mg/kg. mg/kg is equal to parts per million.
RCL - NR 720 Soil Residual Contaminant Level
NA - Not Analyzed
< - Concentration below detection limit
RCL exceedences are in bold text

TABLE 2b
Postremediation Soil Analytical Results
Base and Sidewalls of Final Excavation
Midland Services (Sanborn)
Ashland, Wisconsin

	Date-->	*8/22/1991*	*8/22/1991*	*8/22/1991*	*8/22/1991*	*8/22/1991*	*8/22/1991*	*8/22/1991*	*8/22/1991*	*8/22/1991*
	Sample-->	*SS #266*	*SS #268*	*SS #274*	*SS #275*	*SS #279*	*SS #282*	*SS #TP-1(6)*	*SS #TP-1(7.2)*	*WO-1*
	Sample Depth--(Feet)>	*6.75*	*6*	*6.5*	*4*	*6.5*	*3.75*	*6*	*7.2*	
Detected PVOC's (mg/kg)	RCL									
Benzene	0.0055	< 0.3	< 0.3	**3.58**	< 0.3	< 0.3	< 0.3	< 0.3	< 0.3	< 0.02
Ethylbenzene	2.9	< 0.3	< 0.3	**12.8**	< 0.3	< 0.3	**3.46**	< 0.3	< 0.3	< 0.06
Toluene	1.5	< 0.3	< 0.3	**4.48**	< 0.3	< 0.3	**1.68**	< 0.3	< 0.3	< 0.39
Xylenes (Total)	4.1	< 0.3	< 0.3	**70**	0.556	0.405	**14.4**	< 0.3	< 0.3	< 0.06
Methyl tert Butyl Ether	---	NA	< 0.5	< 0.5	< 0.5	< 0.5	< 0.5	NA	NA	NA
1,2,4-Trimethylbenzene	---	< 0.3	< 0.3	59	1.13	0.840	24.8	0.847	< 0.3	< 0.04
1,3,5-Trimethylbenzene	---	< 0.3	< 0.3	17.1	0.887	< 0.3	9.93	< 0.3	< 0.3	< 0.03
Lead (mg/kg)	---	15.2	21.4	29.2	43.5	44.2	25.5	5.7	4.7	8.0
GRO (mg/kg)	250	< 5	< 5	**910**	52.2	21.8	**767**	16.8	< 5	NA
DRO (mg/kg)	250	156	< 5	**1,250**	**1,110**	176	**1,230**	**337**	< 5	NA
TRPH (mg/kg)	---	NA	NA	NA	NA	NA	NA	NA	NA	5.1

Notes:

GRO, DRO, PVOCs, & Pb are reported in mg/kg. mg/kg is equal to parts per million.
RCL - NR 720 Soil Residual Contaminant Level
NA - Not Analyzed
< - Concentration below detection limit
TRPH - Total Recoverable Petroleum Hydrocarbons
RCL exceedences are in bold text

TABLE 3
Postremediation Soil Analytical Results
Soil Borings Performed After Excavation
Midland Services (Sanborn)
Ashland, Wisconsin

	Date-->	*1/20/1992*	*1/20/1992*	*1/20/1992*	*1/20/1992*	*1/21/1992*	*1/21/1992*	*1/21/1992*	*1/21/1992*	*1/21/1992*	*1/21/1992*	*1/23/1992*	*1/23/1992*
	Sample-->	*SS #2(B-1)*	*SS #3(B-1)*	*SS #4(B-2)*	*SS #7(B-2)*	*SS #8(B-3)*	*SS #10(B-3)*	*SS #11(B-4)*	*SS #14(B-4)*	*SS #15(B-5)*	*SS #17(B-5)*	*SS #19(B-6)*	*SS #21(B-6)*
	Sample Depth--(Feet)>	*4.5 - 6.5*	*9.5 - 11.5*	*4.5 - 6.5*	*12.0 - 14.0*	*4.5 - 6.5*	*9.5 - 11.5*	*2.0 - 4.0*	*9.5 - 11.5*	*4.5 - 6.5*	*9.5 - 11.5*	*4.5 - 6.5*	*9.5-11.5*
Detected PVOC's (mg/kg)	RCL												
Benzene	0.0055	< 0.3	< 0.3	**1.15**	< 0.3	**0.932**	< 0.3	< 0.3	< 0.3	< 0.3	< 0.3	< 0.3	< 0.3
Ethylbenzene	2.9	< 0.3	< 0.3	**4.47**	< 0.3	2.51	< 0.3	1.53	< 0.3	< 0.3	< 0.3	< 0.3	< 0.3
Toluene	1.5	< 0.3	< 0.3	1.45	< 0.3	0.693	< 0.3	< 0.3	< 0.3	0.310	< 0.3	0.482	0.313
Xylenes (Total)	4.1	< 0.3	< 0.3	**15.3**	< 0.3	**6.19**	< 0.3	**6.46**	< 0.3	< 0.3	< 0.3	0.350	< 0.3
Methyl tert Butyl Ether	---	< 0.5	< 0.5	0.574	< 0.5	0.573	< 0.5	< 0.5	< 0.5	< 0.5	< 0.5	< 0.5	< 0.5
1,2,4-Trimethylbenzene	---	< 0.3	< 0.3	8	< 0.3	4.12	< 0.3	1.82	< 0.3	< 0.3	< 0.3	< 0.3	< 0.3
1,3,5-Trimethylbenzene	---	< 0.3	< 0.3	21.9	< 0.3	8.20	< 0.3	5.12	< 0.3	< 0.3	< 0.3	< 0.3	< 0.3
Lead (mg/kg)	---	NA	NA	NA	NA	NA	NA	NA	NA	NA	NA	NA	NA
GRO (mg/kg)	250	< 5	< 5	**886**	< 5	**392**	< 5	47.7	< 5	< 5	< 5	< 5	< 5
DRO (mg/kg)	250	< 5	< 5	**2,920**	< 5	**1,130**	< 5	28.7	< 5	6.73	5.23	6.68	< 5

Notes:

GRO, DRO, PVOCs, & Pb are reported in mg/kg. mg/kg is equal to parts per million.
RCL - NR 720 Soil Residual Contaminant Level
NA - Not Analyzed
< - Concentration below detection limit
RCL exceedences are in bold text

REI
CIVIL & ENVIRONMENTAL ENGINEERING, SURVEYING

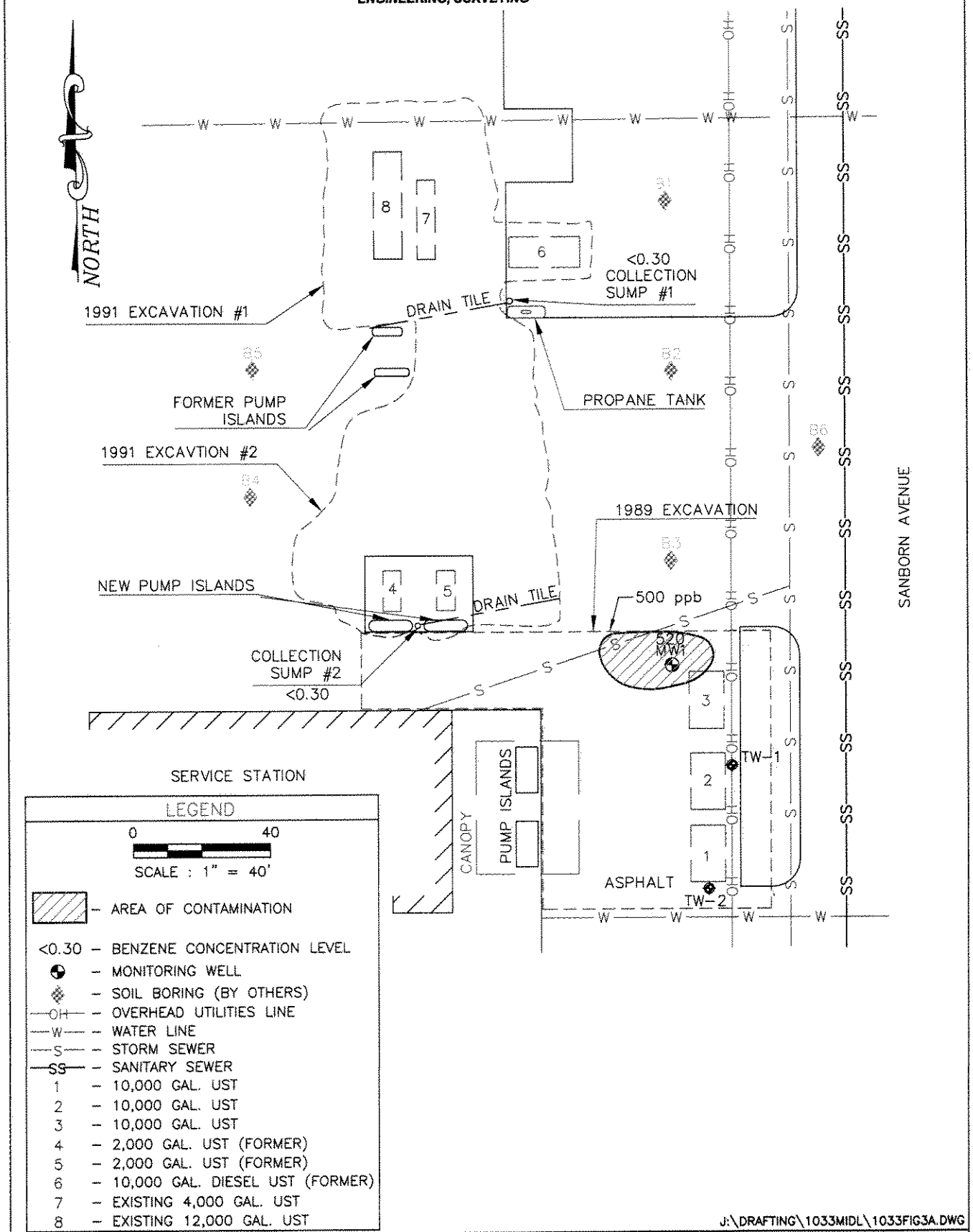

J:\DRAFTING\1033MIDL\1033FIG3A.DWG

MIDLAND SERVICE STATION 411 SANBORN AVENUE ASHLAND, WISCONSIN	FIGURE 3a : ISOCONCENTRATION MAP (6/25/03)		
	PROJECT NO. 1033	DRAWN BY: DDD/TJR	DATE: 02/10/04

REI
REMEDIAL ENGINEERING, INC.

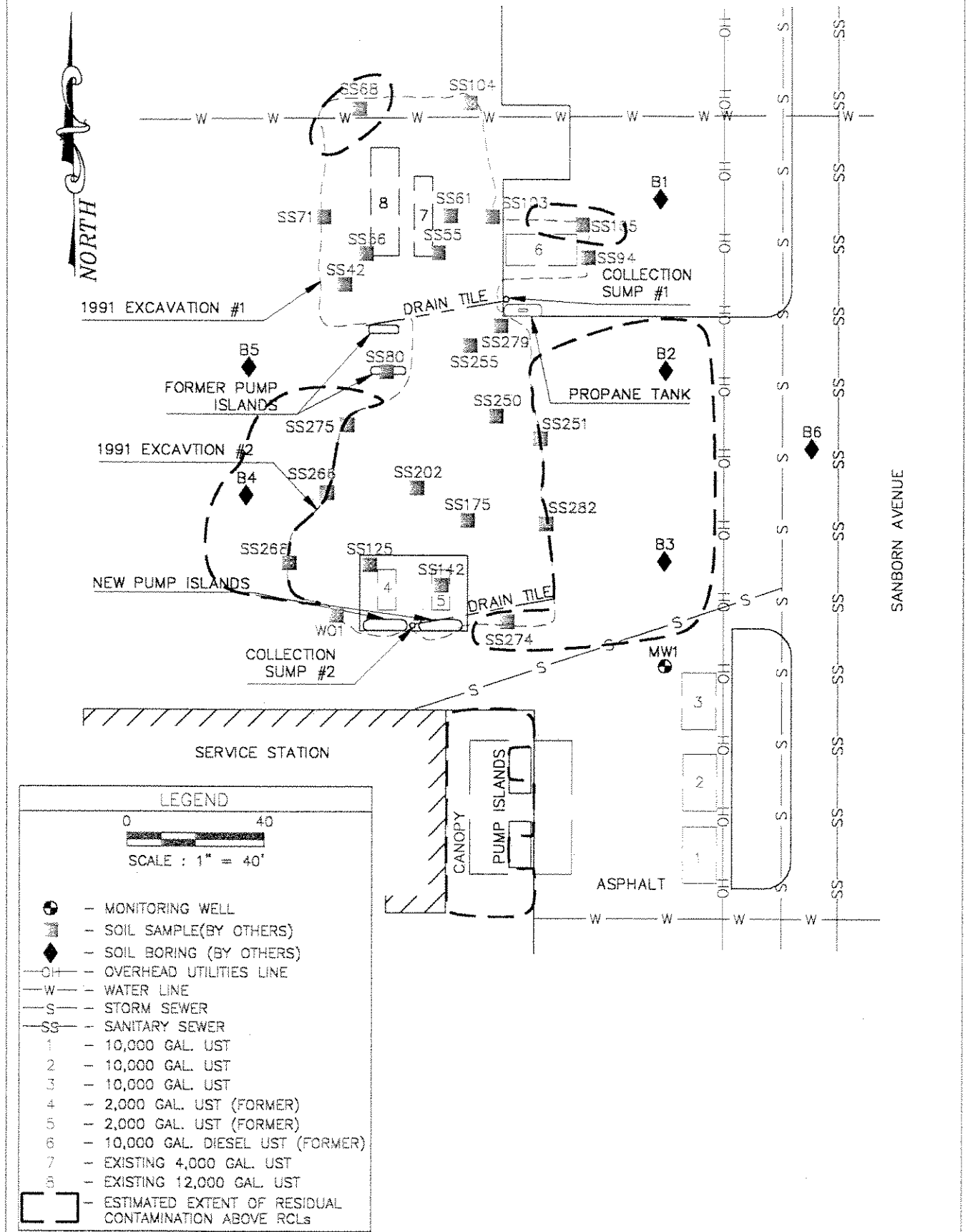

F:\DRAFTING\1033MIDL\1033RCL1.DWG

MIDLAND SERVICE STATION 411 SANBORN AVENUE ASHLAND, WISCONSIN	FIGURE 3 : EXTENT OF RESIDUAL CONTAMINATION ABOVE RCLs		
	PROJECT NO. #1033	DRAWN BY: TAW	DATE: 10/12/98

F:\DRAFTING\1033MIDL\1033BRDRS.DWG

REI
REMEDIAL ENGINEERING, INC.

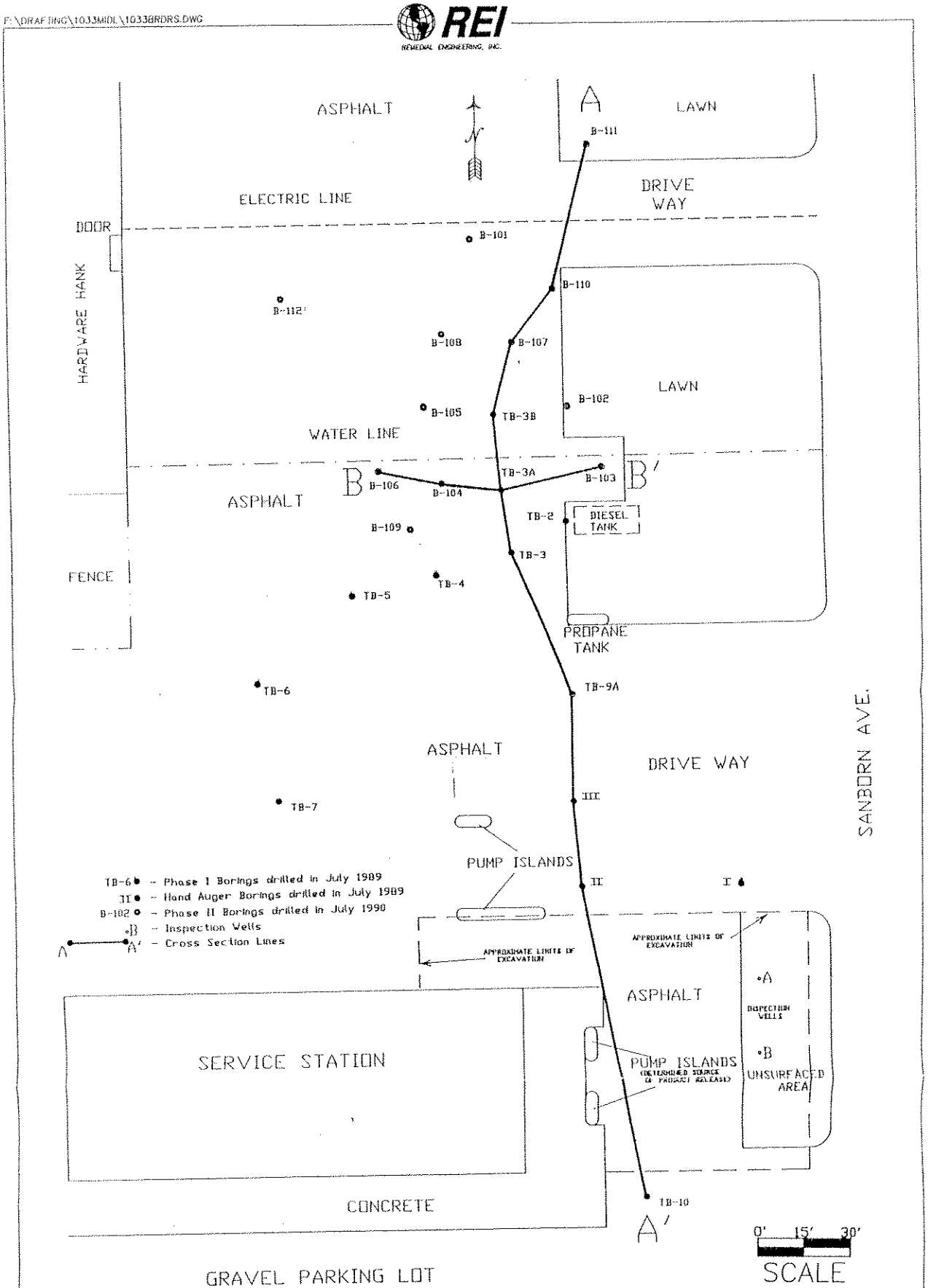

MIDLAND SERVICE STATION 411 SANBORN AVENUE ASHLAND, WISCONSIN	FIGURE 6 : PRE-REMEDIATION CROSS SECTION LOCATION MAP		
	PROJECT No. 1033	PREPARED BY: TAW	DATE: 6/24/98

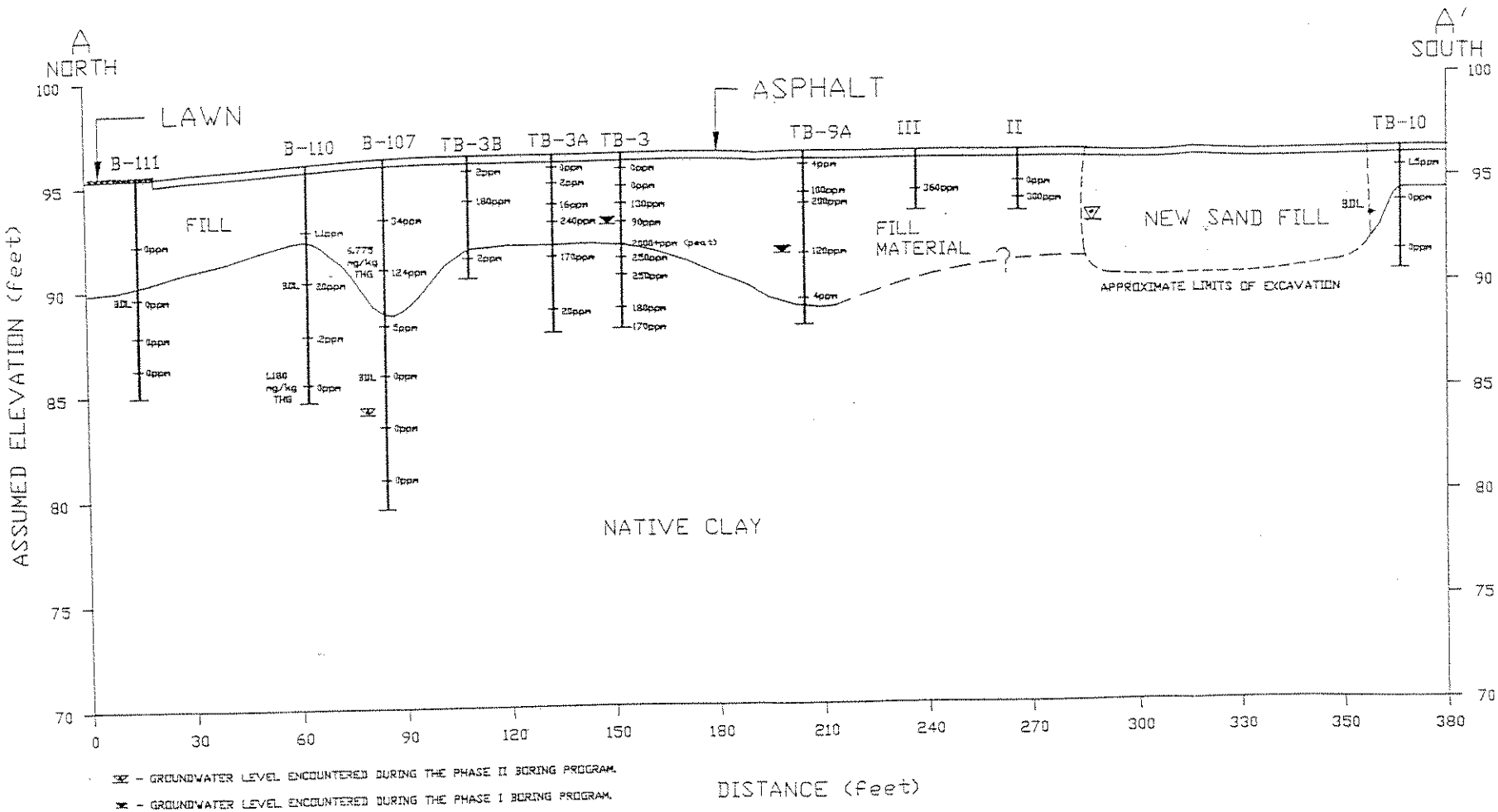

- GROUNDWATER LEVEL ENCOUNTERED DURING THE PHASE II BORING PROGRAM.
- GROUNDWATER LEVEL ENCOUNTERED DURING THE PHASE I BORING PROGRAM.

ppm - PARTS PER MILLION, DEPICTS RESULTS OF FIELD HEADSPACE ANALYSIS.

mg/kg - DEPICTS THE RESULTS OF LABORATORY ANALYSIS, SHOWING THE HIGHEST CONCENTRATION AND COMPOUND WHICH WAS DETECTED.

THG - TOTAL HYDROCARBONS AS GASOLINE.

BDL - BELOW DETECTABLE LIMITS OF LABORATORY ANALYSIS.

REI
REMEDIAL ENGINEERING, INC.

MIDLAND SERVICE STATION
411 SANBORN AVENUE
ASHLAND, WISCONSIN

FIGURE 6a : PRE-REMEDIATION CROSS - SECTION A - A'

PROJECT No.	DRAWN BY:	DATE:
1033	T.A.W.	6/24/98

F:\DRAFTING\0887MF\887XSECTIONS.DWG

REI
REMEDIAL ENGINEERING, INC.

CROSS SECTION B to B'

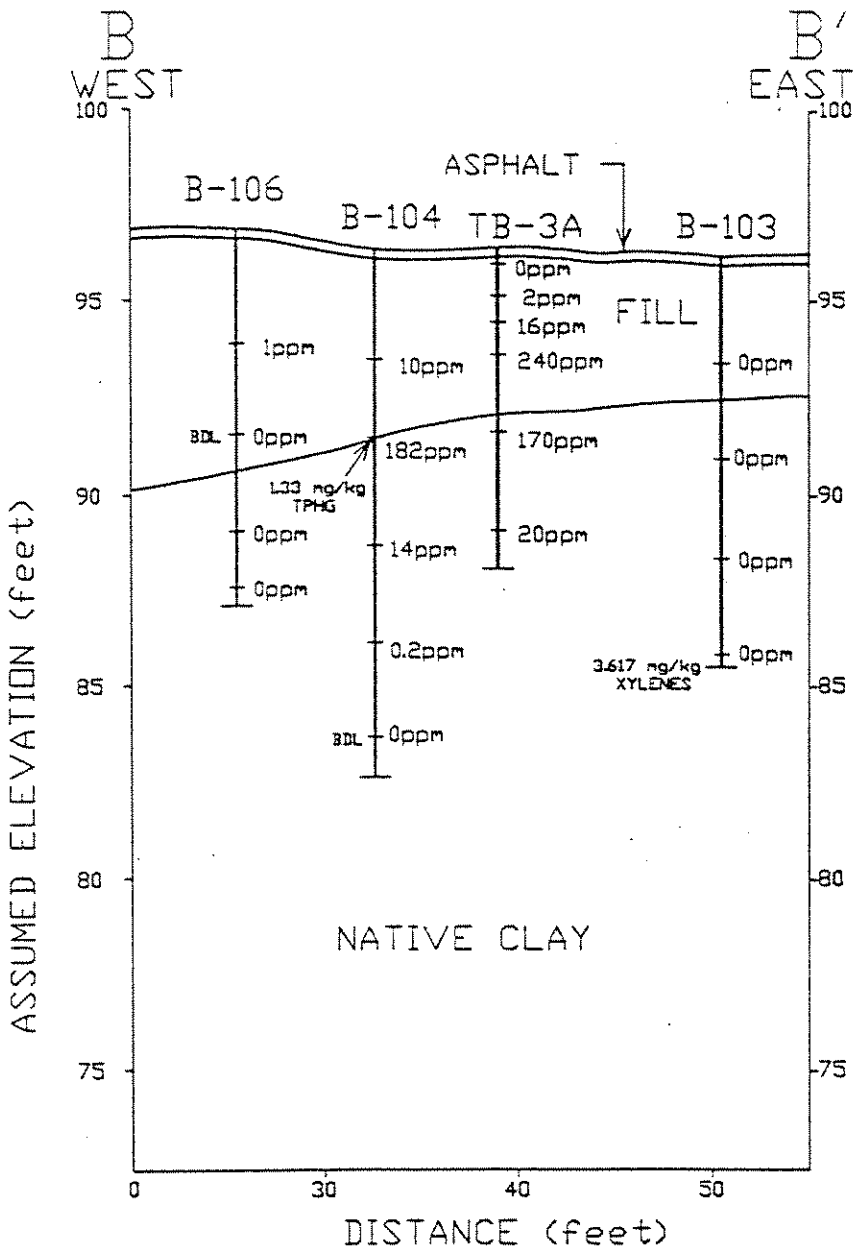

BDL - BELOW DETECTION LIMITS OF LABORATORY ANALYSIS.

TPHG - TOTAL PETROLEUM HYDROCARBONS AS GASOLINE

ppm - PARTS PER MILLION, RESULTS OF FIELD, HEADSPACE ANALYSIS.

mg/kg - DEPICTS THE RESULTS OF LABORATORY ANALYSIS. SHOWING THE HIGHEST CONCENTRATION AND COMPOUND WHICH WAS DETECTED.

F:\DRAFTING\1033MIDL\1033BRDRS.DWG

MIDLAND SERVICE STATION 411 SANBORN AVENUE ASHLAND, WISCONSIN	FIGURE 6b : PRE-REMEDIATION CROSS SECTION B - B'		
	PROJECT NO. #1033	DRAWN BY: TAW	DATE: 6/24/98

REI
REMEDIAL ENGINEERING, INC.

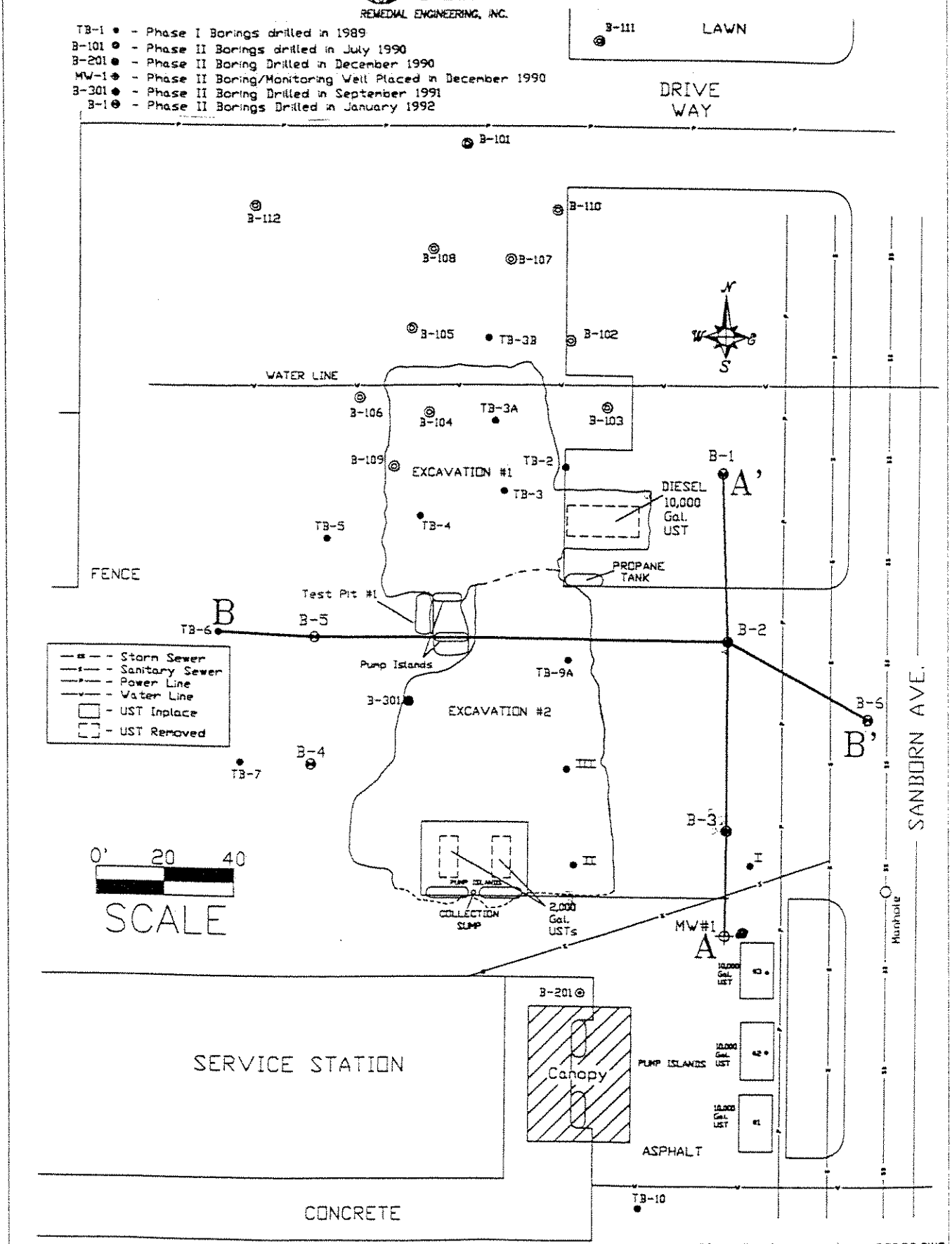

F:\DRAFTING\1033MIDL\1033BRDRS.DWG

MIDLAND SERVICE STATION 411 SANBORN AVENUE ASHLAND, WISCONSIN	FIGURE 7 : POST-REMEDIATION CROSS SECTION LOCATION MAP		
	PROJECT NO. #1033	DRAWN BY: TAW	DATE: 6/24/98

REI
REMEDIAL ENGINEERING, INC.

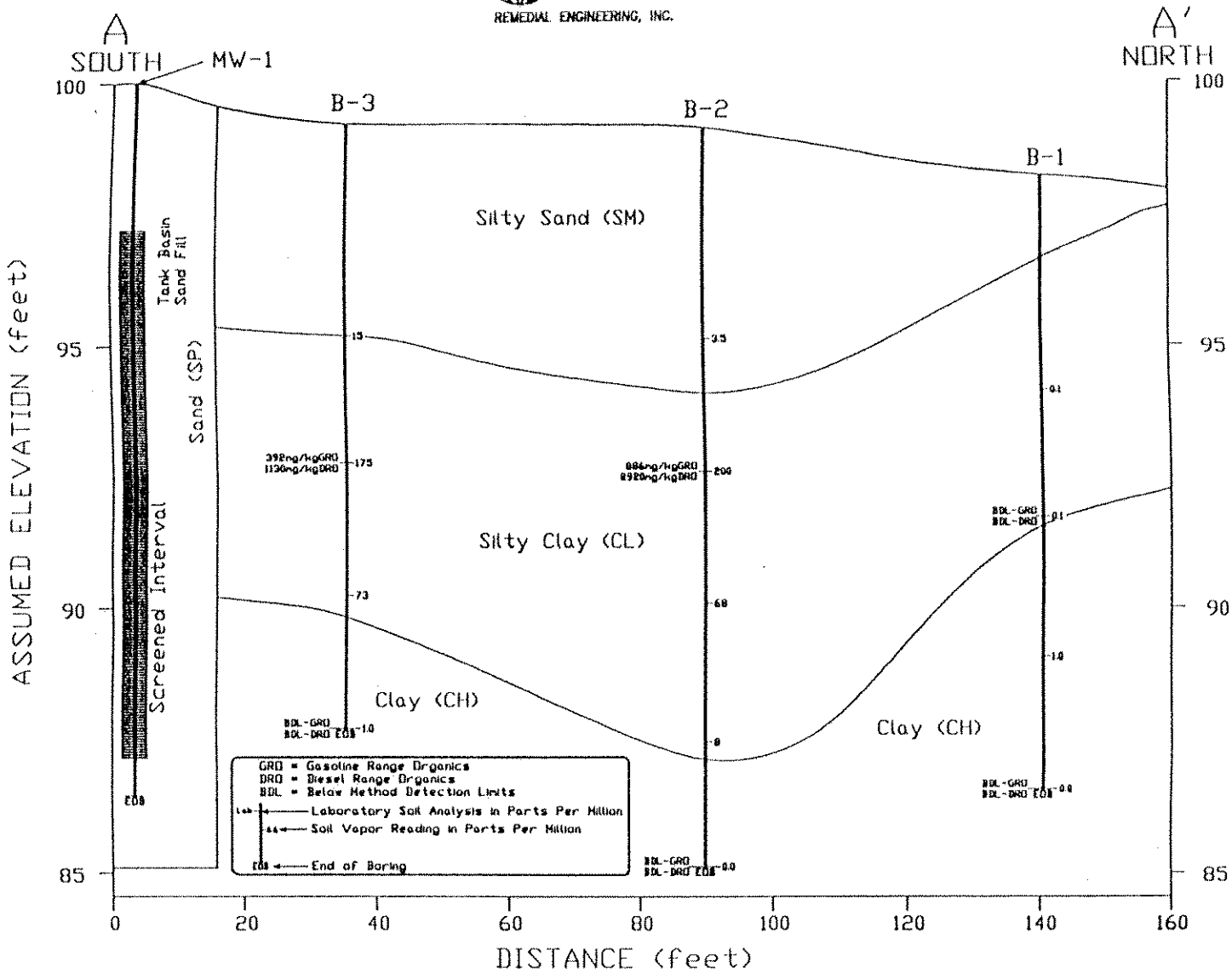

F:\DRAFTING\1033MIDL\1033BRDRS.DWG

MIDLAND SERVICE STATION
411 SANBORN AVENUE
ASHLAND, WISCONSIN

FIGURE 7a : POST-REMEDIATION CROSS CROSS SECTION A – A'

PROJECT NO.	DRAWN BY:	DATE:
#1033	TAW	6/24/98

REI
REMEDIAL ENGINEERING, INC.

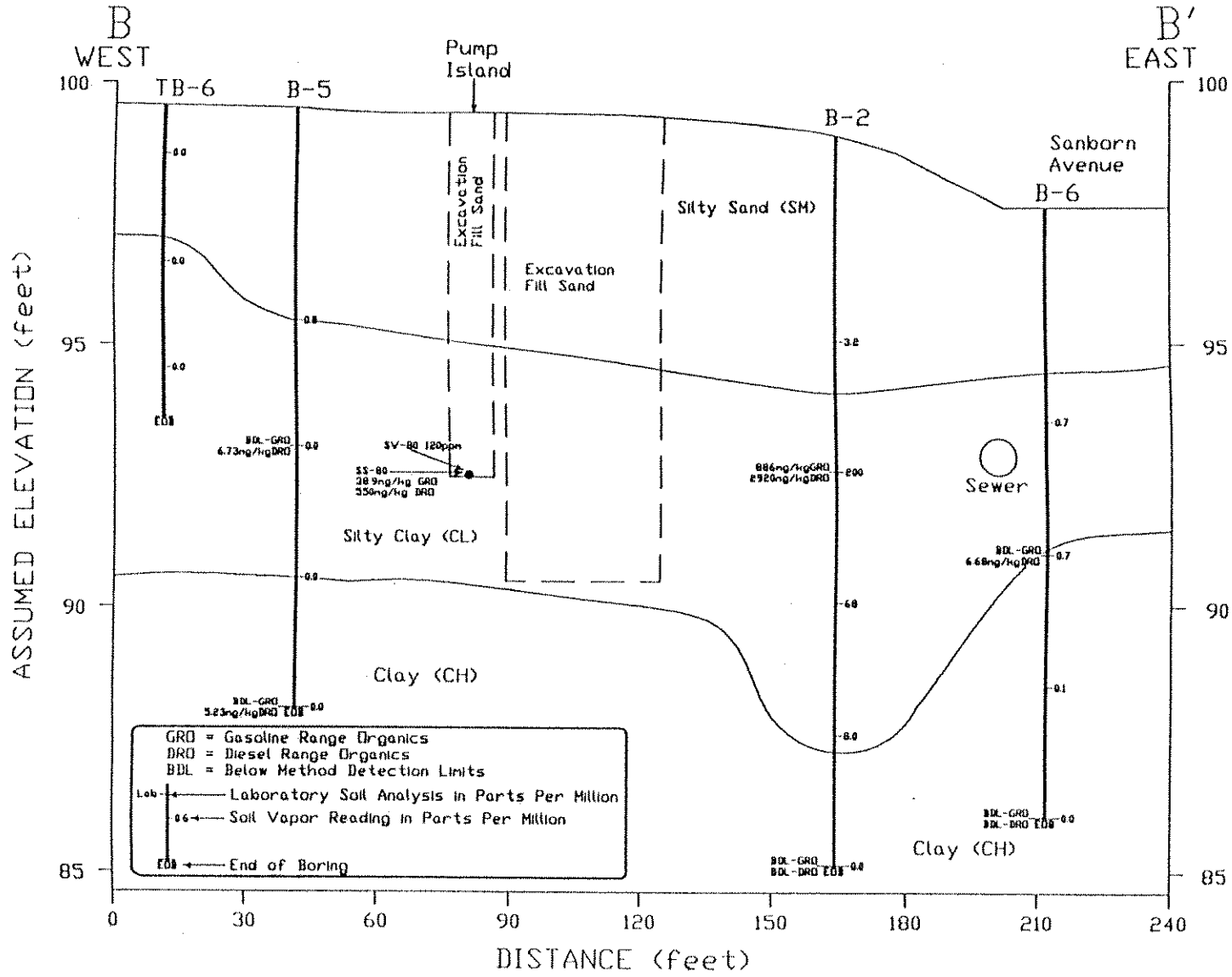

F:\DRAFTING\1033MIDL\1033BRDRS.DWG

MIDLAND SERVICE STATION
411 SANBORN AVENUE
ASHLAND, WISCONSIN

FIGURE 7b : POST-REMEDIATION CROSS CROSS SECTION B – B'

PROJECT NO.	DRAWN BY:	DATE:
#1033	IAW	6/24/98

FEB 2004

REI
CIVIL & ENVIRONMENTAL
ENGINEERING, SURVEYING

2002 Small Business of the Year

February 10, 2004

Midland Services Inc.
Attn: Mr. Gordon Hamberg
411 Sanborn Avenue
Ashland, WI 54806

Subject: Deed Verification
Midland Services Inc.
411 Sanborn Avenue
Ashland, WI 54806
BRRTs #03-02-000103
Comm #54806-1016-11

Dear Mr. Hamberg:

The Department of Natural Resources requires a signed statement from the property owner that the attached legal description is correct. Please review the attached deed and CSM. If the deed and CSM is accurate please sign at the bottom of this page and return to me as soon as possible so this can be submitted with the closure report.

If you have any questions or comments, please contact our office at (715) 675-9784 or email me at Kklebenow@REIengineering.com at your convenience.

Sincerely,
REI

Keith Klebenow
Environmental Scientist/Project Manager

Midland Services Inc.

Mr. Gordon Hamberg

Enclosure: (A/S)

F:\REIPROJ\1000-1099\1033\LETTERS\client\1033bl1.doc

4080 N. 20TH AVENUE • WAUSAU, WI 54401 • TOLL FREE: 1.877.734.7745 (REI.SPIL) • TEL: 715.675.9784
FAX: 715.675.4060 • mail@REIengineering.com • www.REIengineering.com