The following site is being submitted for inclusion into the Groundwater GIS registry:

- For DNR County and Region list go to:
  g:\pf\pecfa\site\gis\BRRTS County and Region Codes.xls
- To begin, click on cell to the right of; *This is a:*
- Use Tab, ↓ or Pg Down to navigate form. Print & include with file when completed.

This is a:	New Submittal
BRRTS ID (no dashes):	**0371227626**
Comm # (no dashes):	54952303558 A
County:	Winnebago
Region:	Northeast
Site name:	Fort James Canal Plant
Street Address:	258 River St
City:	Menasha
Final Closure Date	2002-08-06
Closure Conditions:	met
Off-source property contamination?	No
(If yes, attach locational data and deed information on pg. 2)	
Right-of-way contamination?	No
Contaminated media:	Groundwater

GPS Coordinates (meters in the **WTM91** projection)

Easting (X):	643302
Northing (Y):	415145
Collection Method:	DNR Web Site
Scale or Resolution:	1:3,839
(1:24,000 scale or finer)	
Prepared by:	Thomas Verstegen
Submitted by:	Cheryl Nelson

Source Property Checklist

- ☒ Final Closure Letter
- ☒ Copy of the most recent deed, which includes legal description for all properties w/ GW > NR 140 ES
- ☐ Where the legal description in the deed(s) refers to a certified survey map or recorded plat map, include those documents
- ☒ Parcel ID for all properties w/ GW > NR 140 ES
- ☒ General Location Map
- ☒ Detailed Location Map showing property boundaries, buildings, MW(s) and/or potable wells etc for properties with GW >NR140 ES
- ☒ Latest Map(s) showing extent or outline of current GW plume (isoconcentrations)
- ☒ Map showing GW flow direction
- ☒ Latest Table of GW results
- ☐ Geologic cross section (if generated as part of the site investigation)
- ☐ Statement signed by RP certifying correctness of legal descriptions
- ☒ Updated Database

ENVIRONMENTAL & REGULATORY SERVICES DIVISION
BUREAU OF PECFA
2129 Jackson Street
Oshkosh, Wisconsin 54901-1805
TDD #: (608) 264-8777
Fax #: (920) 424-0217
http://www.commerce.state.wi.us
http://www.wisconsin.gov
Scott McCallum, Governor
Philip Edw. Albert, Secretary

Wisconsin
Department of Commerce

August 6, 2002

Mr. A.J. Moody
Fort James Corp
6802 Paragon Place, Ste 400
Richmond, VA 23230

RE: **Final Closure** – Fort James Canal Plant
258 River Street, Menasha, Wisconsin

COMMERCE **#54952-3035-58-A (250-gal gas)** DNR BRRTS #03-71-227626
#54952-3035-58-B (RR Tanker) DNR BRRTS #03-71-227634
#54952-3035-58-C (30,000-gallon fuel oil) DNR BRRTS #03-71-227630

Dear Mr. Moody:

The Wisconsin Department of Commerce (Commerce) has received all items required for closure of the sites referenced above. These sites are now listed as "closed" on the Commerce database.

It is in your best interest to keep all documentation related to the environmental activities at these sites. If residual contamination is encountered in the future, appropriate measures must be implemented to assure that it is managed following all applicable regulations.

Thank you for your efforts to protect Wisconsin's environment. If you have any questions, please contact me in writing at the letterhead address or by telephone at (920) 424-0025.

Sincerely,

Thomas Verstegen
Department of Commerce
PECFA - Site Review Section

cc: Mr. Philip Brochocki – Foth & Van Dyke
Mr. Bert Arfstrom – Pechiney Plastic Packaging
Case File

Document Number | GROUNDWATER USE RESTRICTION

1164763

REGISTER'S OFFICE
WINNEBAGO COUNTY, WI
RECORDED ON

01-16-2002 09:28 AM

SUSAN WINNINGHOFF
REGISTER OF DEEDS

RECORDING FEE 19.00
TRANSFER FEE
OF PAGES 5

Declaration of Restrictions

In Re: The property described in Exhibit A hereby attached and made a part of this restriction.

RECEIVED
MAR 0 5 2002
ERS DIVISION

Recording Area

Name and Return Address
Philip R. Brochocki
Foth and VanDyke
2737 South Ridge Rd
Green Bay, WI 54307
703-0910

Parcel Identification Number (PIN)

STATE OF WISCONSIN)
) ss
COUNTY OF WINNEBAGO

WHEREAS, **Pechiney Plastic Packaging INC., a Delaware corporation**, is the owner of the above-described property.

WHEREAS, one or more petroleum discharges have occurred on this property. . Benzo(a)Pyrene, Benzo(b)fluoranthene, and Sulfate-contaminated groundwater above ch. NR 140, Wis. Adm. Code enforcement standards existed on this property. Sulfate in Monitoring well 1 (MW-1) at (270 milligrams per liter) and MW-9 (460 mg/l) on 1-12-2001; Benzo(a)Pyrene in MW-4 (2.3 micrograms per liter (ug/l)) and MW-5 (2.8 ug/l) on 7-11-2001; Benzo(b)fluoranthene in MW-4 (2.1 ug/l) and MW-5 (1.2 ug/l) on 7-11-2001; Chrysene in MW-4 (1.2ug/l) on 7-11-2001. Location of the monitoring wells is provided on Exhibit B attached and made part of this restriction.

WHEREAS, it is the desire and intention of the property owner to impose on the property restrictions which will make it unnecessary to conduct further groundwater remediation activities on the property at the present time.

WHEREAS, natural attenuation has been approved by the Department of Natural Resources to remediate groundwater contamination exceeding ch. NR 140, Wis. Adm. Code groundwater standards within the boundaries of this property.

WHEREAS, construction of wells where the water quality does not comply with drinking water standards in ch. NR 809, Wis. Adm. Code is restricted by chs. NR 811 and NR 812, Wis. Adm. Code. Special well construction standards or water treatment requirements, or both, or well construction prohibitions may apply.

NOW THEREFORE, the owner hereby declares that all of the property described above is held and shall be held, conveyed or encumbered, leased, rented, used, occupied and improved subject to the following limitation and restrictions:

> Anyone who proposes to construct or reconstruct a well on this property is required to contact the Department of Natural Resources' Bureau of Drinking Water and Groundwater, or it successor agency, to determine what specific requirements are applicable, prior to constructing or reconstructing a well on this property. No well may be constructed on this property unless applicable requirements are met.
>
> If construction is proposed on this property that will require dewatering, or if groundwater is to be otherwise extracted from this property, while this groundwater use restriction is in effect, the groundwater shall be sampled and analyzed for contaminants that were previously detected on the property and any extracted groundwater shall be managed in compliance with applicable statutes and rules.

This restriction is hereby declared to be a covenant running with the land and shall be fully binding upon all persons acquiring the above-described property whether by descent, devise, purchase or otherwise. This restriction benefits and is enforceable by the Wisconsin Department of Natural Resources, its successors or assigns. The Department, its successors or assigns, may initiate proceedings at law or in equity against any person or persons who violate or are proposing to violate this covenant, to prevent the proposed violation or to recover damages for such violation.

Any person who is or becomes owner of the property described above may request that the Wisconsin Department of Natural Resources or its successor issue a determination that one or more of the restrictions set forth in this covenant is no longer required. Upon the receipt of such a request, the Wisconsin Department of Natural Resources shall determine whether or not the restrictions contained herein can be extinguished. If the Department determines that the restrictions can be extinguished, an affidavit, attached to a copy of the Department's written determination, may be recorded to give notice that this deed restriction, or portions of this deed restriction, are no longer binding.

By signing this document, Mike J. Hoover asserts that he/she is duly authorized to sign this document on behalf of Pechiney Plastic Packaging, Inc.

IN WITNESS WHEREOF, the owner of the property has executed this Declaration of Restrictions, this 26th day of DECEMBER, 2001.

Signature: _____
Printed Name: Mike J. Hoover
Title: Vice President, General Counsel & Secretary

Subscribed and sworn to before me
this 26th day of December, 2001.

_____

OFFICIAL SEAL
SUSAN L RUSZKOWSKI
NOTARY PUBLIC, STATE OF ILLINOIS
MY COMMISSION EXPIRES:07/26/05

Notary Public, State of ILLINOIS

My commission 7/26/05

This document was drafted by the Wisconsin Department of Natural Resources based on information provided by Foth & Van Dyke.

Exhibit A

That part of Lots One (1) thru Seventeen (17) and Twenty-four (24) thru Forty-one (41) and part of Lots Eighteen (18), Twenty-two (22) and Twenty-three (23), Block Forty-nine (49), and part of the Reservation, Two Additions to the Village of Menasha, Section 22, Township 20 North, Range 17 East, City of Menasha, Winnebago County, Wisconsin, more fully described as follows:

Commencing at the Northerly most corner of Lot 20, said corner being the intersection of the Southerly line of Canal Street and the Easterly line of Lush Street; thence S53°37'25"E along the Northerly line of Block 49 of said Subdivision, 150.00 feet to corner of Lot 17 and the point of beginning; thence continuing S53°37'25"E along the said Northerly block line and block line extended 1050.00 feet; thence S29°44'15"W, 48.81 feet to a point on the Northerly line of River Street; thence N76°47'24"W, along the Southeasterly line of Block 49 and said block line extended, 547.81 feet; thence N53°37'25"W along the Southerly line of Block 49, 400.00 feet to the Easterly line of Lot 23; thence N35°56'25"E along the Easterly line of said Lot 23, 30.00 feet; thence N53°37'25"W, 100.00 feet, to the West line of Lot 22; thence N35°56'25"E along the Westerly line of said Lot 22, 18.59 feet; thence along the arc of a curve to the right 171.72 feet crossing thru the common corner of Lots 18, 19, 22 and 23, said curve has radius of 443.40 feet and a central angle of 22°11'20", with a chord of 170.64 feet which bears N71°48'51"E to the Westerly line of Lot 17; thence N35°56'25"E along the Westerly line of said Lot 17, 76.38 feet to the point of beginning.

Together with that portion of vacated Canal Street lying immediately adjacent to a portion of the above described properly, as vacated by resolution R-6-83 and recorded February 28, 1983 as Document No. 586523.

Tax Key No. 703-0910

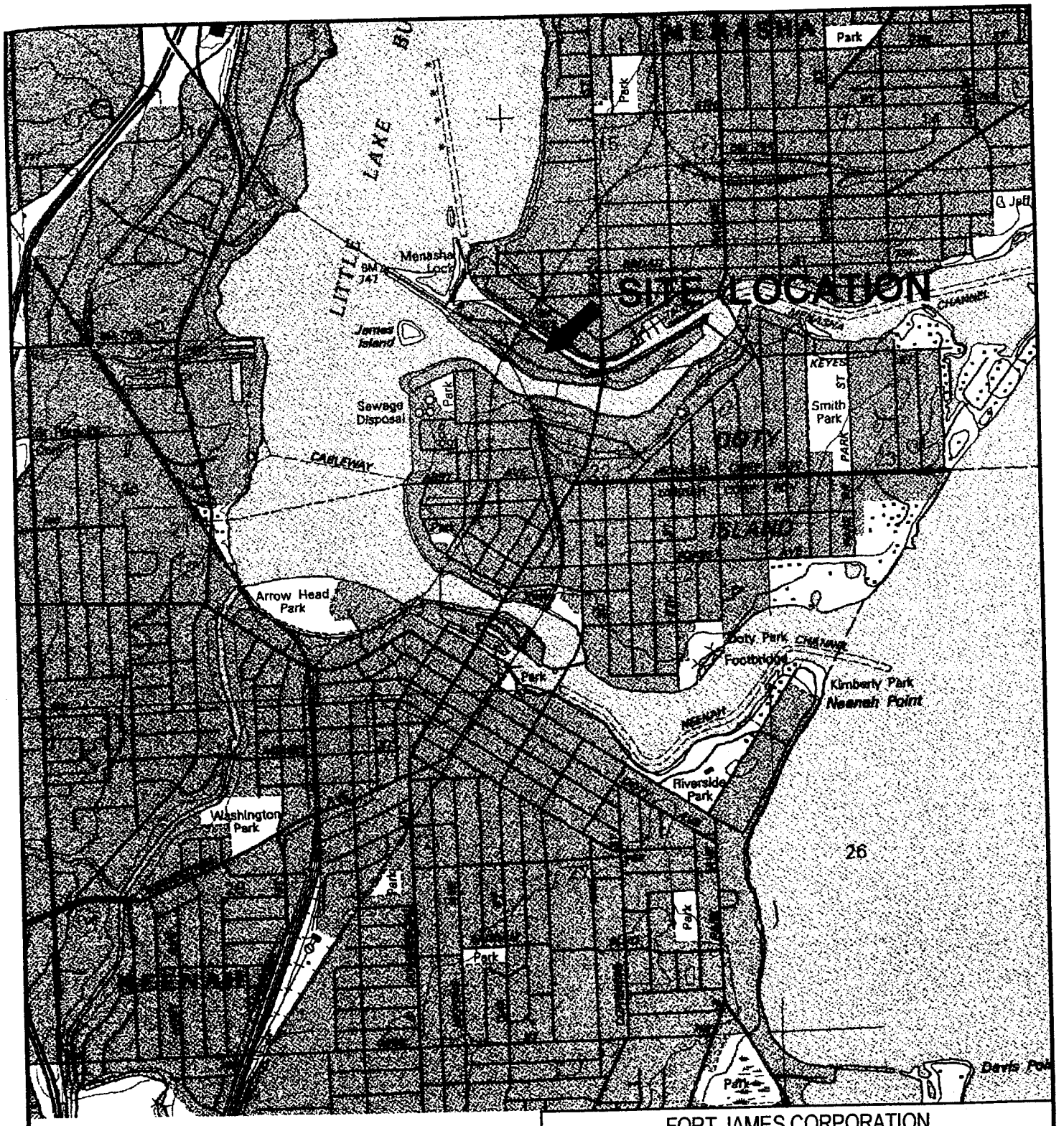

SOURCE: U.S.G.S. 7.5-MINUTE TOPOGRAPHIC QUADRANGLE - NEENAH (1984) WINNEBAGO COUNTY, WISCONSIN

N W E S

0 600 1200 1800 2400 3000 Feet

FORT JAMES CORPORATION

FIGURE 2-1

SITE LOCATION MAP

Scale: AS SHOWN	Date: SEPTEMBER 27, 2000	
Prepared By: Foth & Van Dyke	By: DAT	99F004

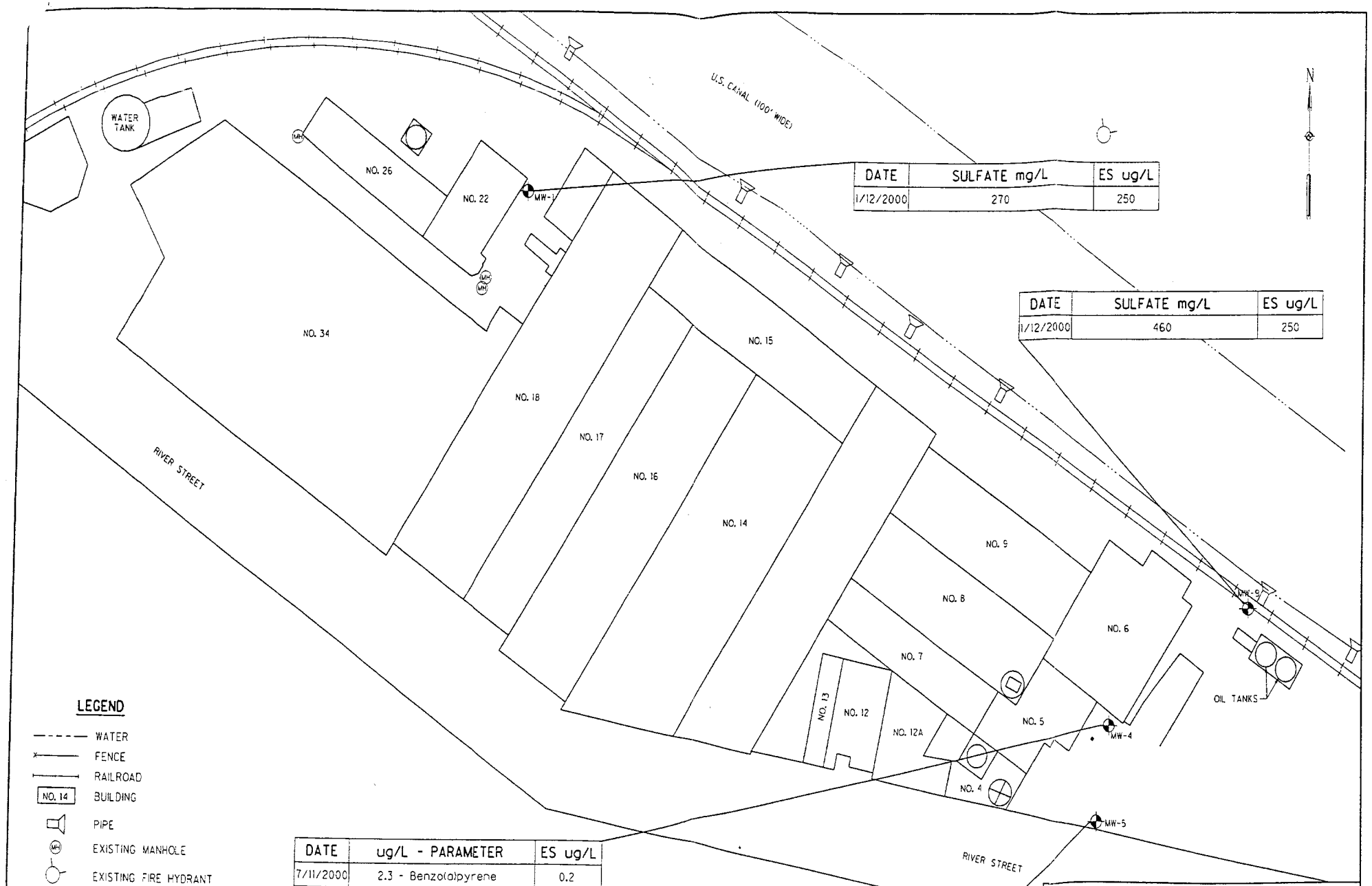

DATE	SULFATE mg/L	ES ug/L
1/12/2000	270	250

DATE	SULFATE mg/L	ES ug/L
1/12/2000	460	250

DATE	ug/L - PARAMETER	ES ug/L
7/11/2000	2.3 - Benzo(a)pyrene	0.2
7/11/2000	2.1 - Benzo(b)fluoranthene	0.2
7/11/2000	1.2 - Chrysene	0.2

DATE	ug/L - PARAMETER	ES ug/L
7/11/2000	2.8 - Benzo(a)pyrene	0.2
7/11/2000	1.2 - Benzo(b)fluoranthene	0.2

FT. JAMES CORPORATION - CANAL PLANT

FIGURE 1

ENFORCEMENT STANDARD EXDEEDANCE LOCATIONS

Scale: 0 30' 60'

Date: SEPTEMBER, 2001

Prepared By: Foth & Van Dyke By: DAT 99F004

L:\99f004\9f04f16.dgn 09/20/2001 03:40:36 PM

Fort James
Canal Plant - Menasha
July 2000 Groundwater Elevation
Figure 3

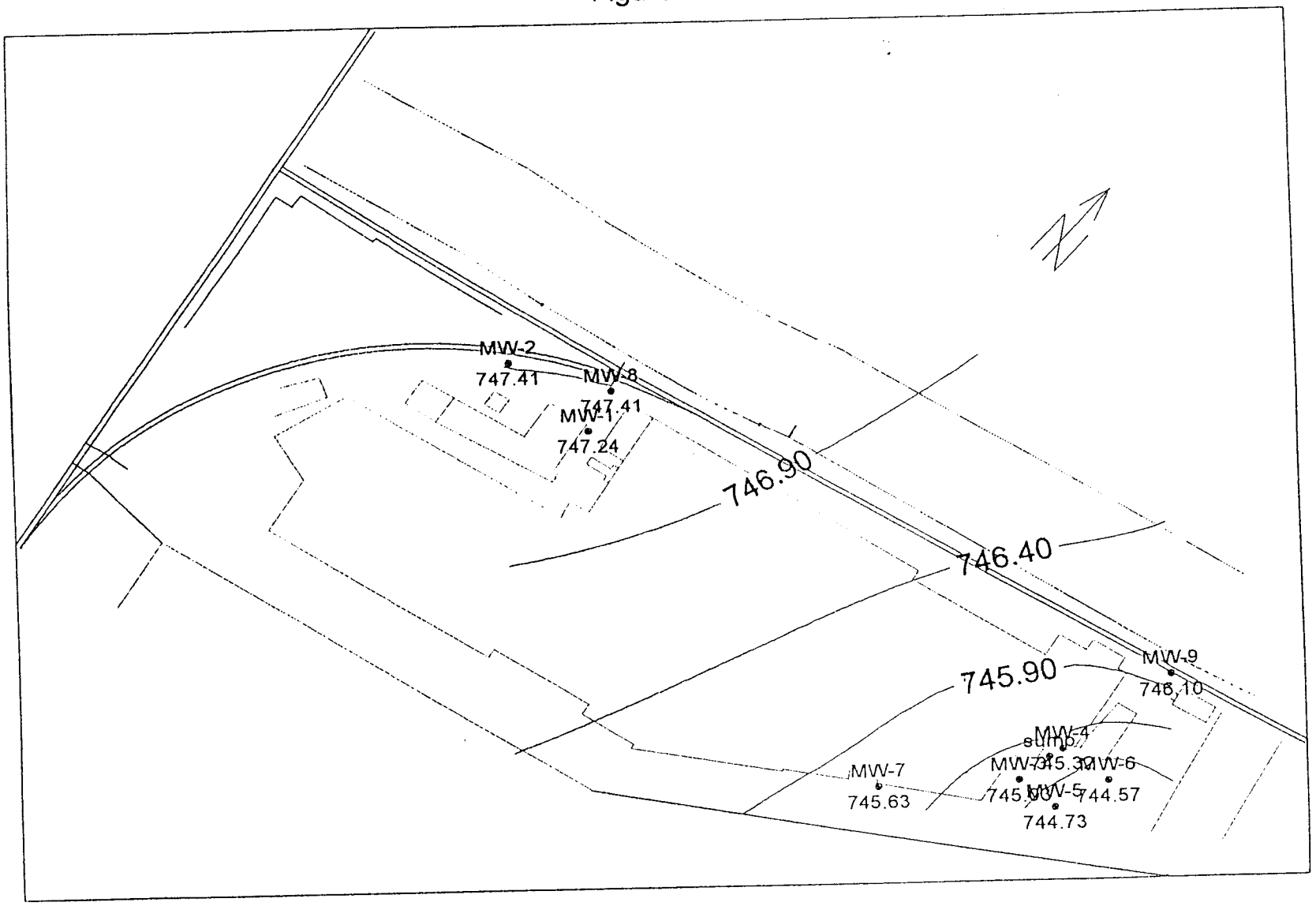

Note: groundwater contours do not take into account water level in canal

0.00 200.00 400.00 600.00 800.00

Foth & Van Dyke

j:\scopes\99f004\surfer\7_00gwel.srf

Table 5-2

Groundwater Analytical Results
Fort James Canal Plant
Menasha, Wisconsin

Location	Area	MTBE	Benzene	Toluene	Ethylbenzene	Total Xylenes	1,3,5 - TMB	1,2,4 - TMB	Naphthalene	Acenaphthene	Acenaphthylene	Anthracene	Benzo(a) Anthracene	Benzo(a) Pyrene	Benzo(b) fluoranthene	Benzo(g,h,I) perylene	Benzo(k) fluoranthene	Chrysene	Dibenzo(a,h) anthracene	Fluoranthene	Flourene	Phenanthrene	Pyrene	Lead
		µg/l	µg/l	µg/l	µg/l	µg/l	µg/l	µg/l	µg/l	µg/l	µg/l	µg/l	µg/l	µg/l	µg/l	µg/l	µg/l	µg/l	µg/l	µg/l	µg/l	µg/l	µg/l	µg/l
MW-3	A																							
11/22/99		<0.23	<0.12	0.76	<0.13	<0.22	<0.14	<0.11	0.19	<0.026	<0.073	<0.023	<0.042	<0.023	<0.023	<0.031	<0.028	<0.023	<0.022	<0.034	<0.031	0.073	<0.025	ANR
1/12/00		<0.47	<0.50	<0.52	<0.55	<1.0	<0.52	<0.55	0.13	<0.026	<0.073	<0.023	<0.042	<0.023	<0.023	<0.031	<0.028	<0.023	<0.022	<0.034	0.036	<0.066	<0.025	ANR
7/11/00		<0.47	<0.50	<0.52	<0.55	<1.0	<0.52	<0.55	0.37	0.15	<0.073	<0.023	<0.042	<0.023	<0.023	<0.031	<0.028	<0.023	<0.022	<0.034	<0.031	<0.066	<0.025	ANR
MW-4	A																							
11/22/99		<0.23	<0.12	<0.11	<0.13	<0.22	<0.14	<0.11	0.38	0.077	<0.073	<0.023	1.6	0.47	0.48	2.9	<0.028	1.6	1.2	0.28	<0.031	<0.066	2.1	ANR
1/12/00		<0.47	<0.50	<0.52	<0.55	<1.0	<0.52	<0.55	0.22	0.87	0.82	1.1	0.6	2.1	1.4	6.8	0.39	3.3	1	0.72	0.16	0.27	4.9	ANR
7/11/00		<0.47	<0.50	<0.52	<0.55	<1.0	<0.52	<0.55	0.24	0.29	<0.073	0.7	<0.042	2.3	2.1	2.4	<0.14	1.2	<0.11	<0.034	<0.031	<0.066	1.8	ANR
MW-5	A																							
11/22/99		<0.23	<0.12	0.13	<0.13	<0.22	<0.14	<0.11	2.4	0.38	0.79	<0.023	3.9	0.76	1.3	2.5	0.11	3.6	2.6	0.28	0.44	<0.066	3.2	ANR
1/12/00		<0.47	<0.50	<0.52	1.3	<1.0	<0.52	<0.55	1.8	<0.026	0.17	<0.023	<0.042	<0.023	<0.023	<0.031	<0.028	<0.023	<0.022	<0.034	0.037	<0.066	<0.025	ANR
7/11/00		<0.47	<0.50	<0.52	<0.55	<1.0	<0.52	<0.55	0.053	<0.026	0.37	0.25	<0.042	2.8	1.2	<0.031	0.063	<0.023	<0.022	<0.034	0.077	0.069	0.5	ANR
MW-6	A																							
11/22/99		<0.23	<0.12	<0.11	<0.13	<0.22	<0.14	<0.11	0.24	<0.026	<0.073	<0.023	<0.042	<0.023	<0.023	<0.031	<0.028	<0.023	<0.022	<0.034	<0.031	0.07	<0.025	ANR
1/12/00		<0.47	<0.50	<0.52	<0.55	<1.0	<0.52	<0.55	<0.52	<0.026	<0.073	<0.023	<0.042	<0.023	<0.023	<0.031	<0.028	<0.023	<0.022	<0.034	<0.031	<0.066	<0.025	ANR
7/11/00		<0.47	<0.50	<0.52	<0.55	<1.0	<0.52	<0.55	<0.034	<0.026	<0.073	<0.023	<0.042	<0.023	<0.023	<0.031	<0.028	<0.023	<0.022	<0.034	<0.031	<0.066	<0.025	ANR
SUMP	A																							
11/22/99		ANR	ANR	ANR	ANR	ANR	ANR	ANR	ANR	ANR	ANR	ANR	ANR	ANR	ANR	ANR	ANR	ANR	ANR	ANR	ANR	ANR	ANR	ANR
1/12/00		<0.47	<0.50	<0.52	<0.55	<1.0	<0.52	<0.55	0.088	<0.026	<0.073	0.038	0.11	0.18	0.29	0.48	0.1	0.21	0.13	0.32	<0.031	0.16	0.3	ANR
7/11/00		<0.47	<0.50	<0.52	<0.55	<1.0	<0.52	<0.55	0.051	<0.026	<0.073	<0.023	<0.042	0.13	0.16	0.14	<0.028	<0.023	<0.022	0.22	<0.031	0.051	0.12	ANR
WS-GP-20	A																							
5/16/00		<0.47	2.5	2.5	<0.54	1.2	<0.52	<0.55	ANR	ANR	ANR	ANR	ANR	ANR	ANR	ANR	ANR	ANR	ANR	ANR	ANR	ANR	ANR	ANR

Table 5-2 *(Continued)*

Location	Area	MTBE	Benzene	Toluene	Ethylbenzene	Total Xylenes	1,3,5 - TMB	1,2,4 - TMB	Naphthalene	Acenaphthene	Acenaphthylene	Anthracene	Benzo(a) Anthracene	Benzo(a) Pyrene	Benzo(b) fluoranthene	Benzo(g,h,I) perylene	Benzo(k) fluoranthene	Chrysene	Dibenzo(a,h) anthracene	Fluoranthene	Flourene	Phenanthrene	Pyrene	Lead
		µg/l	µg/l	µg/l	µg/l	µg/l	µg/l	µg/l	µg/l	µg/l	µg/l	µg/l	µg/l	µg/l	µg/l	µg/l	µg/l	µg/l	µg/l	µg/l	µg/l	µg/l	µg/l	µg/l
MW-2	B																							
11/22/99		<0.23	<0.12	<0.11	<0.13	<0.22	<0.14	<0.11	0.19	<0.026	<0.073	<0.023	<0.042	<0.023	<0.023	<0.031	<0.028	<0.023	<0.022	<0.034	<0.031	<0.066	<0.025	ANR
1/12/00		<0.47	<0.50	<0.52	<0.55	<1.0	<0.52	<0.55	0.08	<0.026	<0.073	<0.023	<0.042	<0.023	<0.023	<0.031	<0.028	<0.023	<0.022	<0.034	<0.031	<0.066	<0.025	ANR
7/11/00		2.4	2.0	2.0	2.1	3.4	2.0	2.2	<0.034	<0.026	<0.073	<0.023	<0.042	<0.023	<0.023	<0.031	<0.028	<0.023	<0.022	<0.034	<0.031	<0.066	<0.025	ANR
WS-GP-22	B																							
5/15/00		<0.47	<0.50	<0.52	<0.54	<1.0	<0.52	<0.55	<0034	<0.026	<0.073	<0.023	<0.042	<0.016	<0.023	<0.031	<0.023	<0.023	<0.022	<0.034	<0.031	<0.066	<0.025	ANR
MW-7	C																							
11/22/99		<0.23	<0.12	<0.11	<0.13	<0.22	<0.14	0.74	0.059	0.049	<0.073	0.075	0.17	0.16	0.13	0.3	0.072	0.19	<0.022	0.22	0.054	0.25	0.4	ANR
1/12/00		<0.47	<0.50	<0.52	<0.55	<1.0	<0.52	<0.55	2.2	1.2	<0.073	0.19	0.16	0.20	0.16	0.2	0.063	0.16	<0.022	0.22	0.42	0.48	0.42	ANR
7/11/00		<0.47	<0.50	<0.52	<0.55	<1.0	<0.52	<0.55	<0.034	<0.026	<0.073	<0.023	<0.042	<0.023	<0.023	<0.031	<0.028	<0.023	<0.022	<0.034	<0.031	<0.066	<0.025	ANR
MW-9	D																							
11/22/99		<0.23	<0.12	<0.11	<0.13	<0.22	<0.14	<0.11	0.19	ANR	ANR	ANR	ANR	ANR	ANR	ANR	ANR	ANR	ANR	ANR	ANR	ANR	ANR	<1.4
1/12/00		<0.47	<0.50	<0.52	<0.55	<1.0	<0.52	<0.55	0.080	<0.026	0.16	<0.023	<0.042	<0.023	<0.023	<0.031	<0.028	<0.023	<0.022	<0.034	0.045	<0.066	<0.025	<1.4
7/11/00		<0.47	<0.50	<0.52	<0.55	<1.0	<0.52	<0.55	<0.034	<0.026	<0.073	<0.023	<0.042	<0.023	<0.023	<0.031	<0.028	<0.023	<0.022	<0.034	<0.031	<0.066	<0.025	ANR
WS-GP-26	D																							
5/16/00		<0.94	3.6	<1.0	6.8	5.5	<1.0	<1.0	ANR	ANR	ANR	ANR	ANR	ANR	ANR	ANR	ANR	ANR	ANR	ANR	ANR	ANR	ANR	ANR
MW-1	E																							
11/22/99		<0.23	<0.12	<0.11	<0.13	<0.22	<0.14	<0.11	0.23	<0.026	<0.073	<0.023	<0.042	0.064	<0.023	<0.031	0.048	<0.023	<0.022	0.078	ND	0.098	0.093	ANR
1/12/00		<0.47	<0.50	<0.52	<0.55	<1.0	0.88	<0.55	<0.52	<0.026	<0.073	<0.023	<0.042	<0.016	<0.023	<0.031	<0.028	0.028	<0.022	<0.034	<0.031	<0.066	<0.025	ANR
7/11/00		2.7	2.3	2.4	2.6	6.7	3.3	3.3	<0.034	<0.026	<0.073	<0.023	<0.042	<0.016	<0.023	<0.031	<0.028	<0.028	<0.022	<0.034	<0.031	<0.066	<0.025	ANR
MW-8	E																							
11/22/99		<0.23	<0.12	0.17	<0.13	<0.22	<0.14	0.15	0.25	<0.026	<0.073	0.042	<0.042	<0.023	<0.023	<0.031	0.047	0.052	<0.022	0.08	0.069	0.083	0.091	ANR
1/12/00		<0.47	<0.50	<0.52	<0.55	<1.0	<0.52	<0.55	<0.52	<0.026	<0.073	<0.023	<0.042	<0.023	<0.023	<0.031	<0.028	<0.023	<0.022	<0.034	<0.031	<0.066	<0.025	ANR
7/11/00		<0.47	<0.50	<0.52	<0.55	<1.0	<0.52	<0.55	<0.034	<0.026	<0.073	<0.023	<0.042	<0.023	<0.023	<0.031	<0.028	<0.023	<0.022	<0.034	<0.031	<0.066	<0.025	ANR
WS-GP-27	E																							
5/15/00		<4.7	<5.0	<5.2	<5.4	<10	18	9.8	0.11	0.5	0.36	<0.023	0.051	0.12	<0.023	<0.031	<0.028	<0.023	<0.022	0.44	0.61	0.63	0.22	ANR

Table 5-2 *(Continued)*

Location	Area	MTBE µg/l	Benzene µg/l	Toluene µg/l	Ethylbenzene µg/l	Total Xylenes µg/l	1,3,5 - TMB µg/l	1,2,4 - TMB µg/l	Naphthalene µg/l	Acenaphthene µg/l	Acenaphthylene µg/l	Anthracene µg/l	Benzo(a) Anthracene µg/l	Benzo(a) Pyrene µg/l	Benzo(b) fluoranthene µg/l	Benzo(g,h,I) perylene µg/l	Benzo(k) fluoranthene µg/l	Chrysene µg/l	Dibenzo(a,h) anthracene µg/l	Fluoranthene µg/l	Flourene µg/l	Phenanthrene µg/l	Pyrene µg/l	Lead µg/l
WS-GP-28	E																							
5/16/00		<0.47	<0.50	<0.52	<0.52	<1.0	2	<0.55	ANR	ANR	ANR	ANR	ANR	ANR	ANR	ANR	ANR	ANR	ANR	ANR	ANR	ANR	ANR	ANR
WS-GP-29	E																							
5/15/00		<0.47	<0.50	<0.52	<0.54	<1.0	<0.52	<0.55	<0.034	<0.026	<0.073	<0.023	0.051	<0.016	<0.023	0.055	0.045	<0.023	<0.022	<0.034	0.036	<0.066	<0.025	ANR
PAL/ES		12 / 60	0.5 / 5	200/ 1000	140 /700	10000/ 1000	96 / 480*	96 / 480*	8 / 40	*NE*	*NE*	600 / 3000	*NE*	0.02 / 0.2	0.02 / 0.2	*NE*	*NE*	0.02 / 0.2	*NE*	80 / 400	80 / 400	*NE*	50 / 250	1.5 / 15

Prepared By: SDJ
Checked By: PRB

ANR Analysis Not Requested
NE Not Established
* PAL/ES is combined for 1,3,5-TMB & 1,2,4-TMB
0.20 ES Exceedance
0.18 PAL Exceedance

Notes:
1. On 11/22/1999 VOC analysis by EPA 8021. Other Compounds detected but not tabulated were: {MW-1 sec-Butylbenzene 0.22 ug/l, tert-Butylbenzene 0.94 ug/l, Chloromethane 0.15 ug/l} {MW-2 cis-1,2-Dichloroethane 0.66 ug/l} {MW-5 1,1-Dichloroethane 0.19 ug/l} {MW-8 Chloromethane 0.17 ug/l}
   The Field Blank collected on 11/22/1999 exhibited: Chlorobenzene 0.41 ug/l, Methylene chloride 1.3 ug/l, and Trichloroethene 0.69 ug/l.
2. Laboratory reports that Naphthalene was detected in the Laboratory Blank at a concentration of 0.25 ug/l. Therefore detects should be viewed as suspect for the November 1999 round.
3. On 01/12/2000 PVOC analysis by EPA 8021.
4. PAH analysis by EPA 8310/3500.
5. Lead analysis by SW846 6010.

Fort James Canal Plant
Menasha, Wisconsin
Groundwater Elevations

	MW-1	MW-2	MW-3	MW-4	MW-5	MW-6	MW-7	MW-8	MW-9
Top of PVC	750.67	750.27	750.66	750.57	750.56	751.20	750.13	750.39	751.75
11/22/1999	746.39	746.61	743.68	744.39	743.95	743.09	744.52	746.68	745.25
01/12/2000	745.86	745.63	744.30	744.53	744.02	742.89	744.16	746.05	745.00
07/11/2000	747.24	747.41	745.03	745.32	744.73	744.57	745.63	747.41	746.10