GIS REGISTRY INFORMATION

SITE NAME: LARSEN COOPERATIVE

BRRTS #: 03-71-001040 **FID # (**if appropriate**):**

COMMERCE # (if appropriate**):** 54947-9600-59A

CLOSURE DATE: 02/07/2007

STREET ADDRESS: 8290 CTH T

CITY: LARSEN

SOURCE PROPERTY GPS COORDINATES (meters in WTM91 projection)**:** **X=** 630068 **Y=** 414020

CONTAMINATED MEDIA: Groundwater [ ] Soil [ ] Both [X]

OFF-SOURCE GW CONTAMINATION >ES: [x] **Yes** [ ] **No**

IF YES, STREET ADDRESS 1: 8275 CTH T (NOTE: 8279 CTH T HOME IS NO LONGER THERE--DEMOLISHED)

GPS COORDINATES (meters in WTM91 projection)**:** **X=** 630120 **Y=** 413997

OFF-SOURCE SOIL CONTAMINATION >Generic or Site-Specific RCL (SSRCL): [ ] **Yes** [X] **No**

IF YES, STREET ADDRESS 1:

GPS COORDINATES (meters in WTM91 projection)**:** **X=** **Y=**

CONTAMINATION IN RIGHT OF WAY: [X] **Yes** [ ] **No**

DOCUMENTS NEEDED:

Closure Letter, and any conditional closure letter or denial letter issued	x
Copy of any maintenance plan referenced in the final closure letter.	X
Copy of (soil or land use) deed notice *if any required as a condition of closure*	NA
Copy of most recent deed, including legal description, for all affected properties	x
Certified survey map or relevant portion of the recorded plat map (*if referenced in the legal description*) for all affected properties	NA
County Parcel ID number, *if used for county*, for all affected properties #006054308, #006054302, #00605430(	x
Location Map which outlines all properties within contaminated site boundaries on USGS topographic map or plat map in sufficient detail to permit the parcels to be located easily (8.5x14" if paper copy). If groundwater standards are exceeded, the map must also include the location of all municipal and potable wells within 1200' of the site.	X
Detailed Site Map(s) for all affected properties, showing buildings, roads, property boundaries, contaminant sources, utility lines, monitoring wells and potable wells. (8.5x14", if paper copy) This map shall also show the location of all contaminated public streets, highway and railroad rights-of-way in relation to the source property and in relation to the boundaries of groundwater contamination exceeding ch. NR 140 ESs and soil contamination exceeding ch. NR 720 generic or SSRCLs.	X
Tables of Latest Groundwater Analytical Results (no shading or cross-hatching)	X
Tables of Latest Soil Analytical Results (no shading or cross-hatching)	X
Isoconcentration map(s), *if required for site investigation (SI) (*8.5x14" if paper copy*)*.* The isoconcentration map should have flow direction and extent of groundwater contamination defined. **If not available, include the latest extent of contaminant plume map.**	X
GW: Table of water level elevations, with sampling dates, and free product noted if present	X
GW: Latest groundwater flow direction/monitoring well location map (should be 2 maps if maximum variation in flow direction is greater than 20 degrees)	X
SOIL: Latest horizontal extent of contamination exceeding generic or SSRCLs, with one contour	x
Geologic cross-sections, *if required for SI.* (8.5x14' if paper copy**)**	x
RP certified statement that legal descriptions are complete and accurate	X
Copies of off-source notification letters (if applicable)	x
Letter informing ROW owner of residual contamination (if applicable)(public, highway or railroad ROW)	x

State of Wisconsin \ DEPARTMENT OF NATURAL RESOURCES

WISCONSIN
DEPT. OF NATURAL RESOURCES

Jim Doyle, Governor
Scott Hassett, Secretary
Ronald W. Kazmierczak, Regional Director

Oshkosh Service Center
625 E. CTY Y, Suite 700
Oshkosh, Wisconsin 54901-9731
Telephone 920-424-3050
FAX 920-424-4404

February 7, 2007

Tim Wenzel
Larsen Cooperative
1104 Mulligan Dr
New London, WI 54961

SUBJECT: Final Case Closure with Land Use Limitations or Conditions
Larsen Cooperative, 8290 CTH T, Larsen, Wisconsin
WDNR BRRTS Activity # 03-71-001040

Dear Mr. Wenzel:

On August 21, 2006, the Northeast Regional Closure Committee reviewed the above referenced case for closure. This committee reviews environmental remediation cases for compliance with state laws and standards to maintain consistency in the closure of these cases. On February 2, 2007, your consultant submitted the well abandonment forms and cap maintenance plan to fulfill the requirements outlined in the September 8, 2006 conditional closure letter. Based on the correspondence and data provided, it appears that your case has been remediated to Department standards in accordance with s. NR 726.05, Wisconsin Administrative Code. The Department considers this case closed and no further investigation or remediation is required at this time.

Please be aware that pursuant to s. 292.12 Wisconsin Statutes, compliance with the requirements of this letter is a responsibility to which you and any subsequent property owners must adhere. If these requirements are not followed or if additional information regarding site conditions indicates that contamination on or from the site poses a threat to public health, safety, welfare, or the environment, the Department may take enforcement action under s. 292.11 Wisconsin Statutes to ensure compliance with the specified requirements, limitations or other conditions related to the property or this case may be reopened pursuant to s. NR 726.09, Wis. Adm. Code. It is the Department's intent to conduct inspections in the future to ensure that the conditions included in this letter including compliance with referenced maintenance plans are met.

Pursuant to s. 292.12(2)(a), Wis. Stats., the asphalt, gravel cover and buildings that currently exist in the location shown on the attached map labeled "Exhibit A" shall be maintained in compliance with the attached "Surface Cover Maintenance Plan" dated February 1, 2007, in order to minimize the infiltration of water and prevent additional groundwater contamination that would violate the groundwater quality standards in ch. NR 140, Wis. Adm. Code, and to prevent direct contact with residual soil contamination that might otherwise pose a threat to human health. If soil in the specific locations described above is excavated in the future, the property owner at the time of excavation must sample and analyze the excavated soil to determine if residual contamination remains. If sampling confirms that contamination is present the property owner at the time of excavation will need to determine whether the material would be

considered solid or hazardous waste and ensure that any storage, treatment or disposal is in compliance with applicable statutes and rules. In addition, all current and future owners and occupants of the property need to be aware that excavation of the contaminated soil may pose an inhalation or other direct contact hazard and as a result special precautions may need to be taken during excavation activities to prevent a health threat to humans.

The following activities are prohibited on any portion of the property where asphalt, gravel cover and buildings are required as shown on "Exhibit A", unless prior written approval has been obtained from the Wisconsin Department of Natural Resources: 1) removal of the existing barrier; 2) replacement with another barrier; 3) excavating or grading of the land surface; 4) filling on capped or paved areas; 5) plowing for agricultural cultivation; or 6) construction or placement of a building or other structure.

Your site will be listed on the DNR Remediation and Redevelopment GIS Registry of Closed Remediation Sites. Information that was submitted with your closure request application will be included on the GIS Registry. To review the sites on the GIS Registry web page, visit http://dnr.wi.gov/org/aw/rr/gis/index.htm. If your property is listed on the GIS Registry because of remaining contamination and you intend to construct or reconstruct a well, you will need prior Department approval in accordance with s. NR 812.09(4)(w), Wis. Adm. Code. To obtain approval, Form 3300-254 needs to be completed and submitted to the DNR Drinking and Groundwater program's regional water supply specialist. This form can be obtained on-line http://www.dnr.state.wi.us/org/water/dwg/3300254.pdf or at the web address listed above for the GIS Registry.

Section 101.143, Wis. Stats., requires that PECFA claimants seeking reimbursement of interest costs, for sites with petroleum contamination, submit a final reimbursement claim within 120 days after they receive a closure letter on their site. For claims not received by the PECFA Program within 120 days of the date of this letter, interest costs after 60 days of the date of this letter will not be eligible for PECFA reimbursement. If there is equipment purchased with PECFA funds remaining at the site, contact the Commerce PECFA Program to determine the method for salvaging the equipment.

The Department appreciates your efforts to restore the environment at this site. If you have any questions regarding this closure decision or anything outlined in this letter, please contact Casey Jones at 920-303-5424.

Sincerely,

Bruce G. Urben
Northeast Region Remediation & Redevelopment Team Supervisor

Enclosures: Cap maintenance plan & map

Electronic copies: Steve Henkel, MSA
Tom Verstegen, Commerce
Kevin McKnight, WDNR

SURFACE COVER MAINTENANCE PLAN **February 1, 2007**

Larsen Cooperative
CTH T
Larsen, Wisconsin
BRRTS 03-71-001040
Parcel ID# 006054302 & 006054308, Village of Larsen, Winnebago County, Wisconsin.

Introduction

This document is the Maintenance Plan for a soil cover at the above-referenced property in accordance with the requirements of s. NR 724.13(2), Wisconsin Administrative Code. The maintenance activities relate to the existing surface area over the contaminated soil on this site. The contaminated soil is impacted by petroleum related compounds. The location of the surfaces to be maintained in accordance with this Maintenance Plan, as well as the impacted soil are identified in the attached map (Exhibit A).

Cover and Building Barrier Purpose

The gravel and asphalt surfaces over the contaminated soil serve as a barrier to prevent direct human contact with residual soil contamination that might otherwise pose a threat to human health. The compacted gravel and asphalt surfaces also act as a partial infiltration barriers to minimize future soil-to-groundwater contamination migration that could exceed the groundwater standards in ch. NR 140, Wisconsin Administrative Code. Based on the current and future use of the property, the barrier should function as intended unless disturbed.

Annual Inspection

The asphalt and gravel surfaces overlying the contaminated soil as depicted in Exhibit A will be inspected once a year, normally in the spring after all snow and ice is gone, for deterioration, and other potential problems that can cause additional infiltration into or exposure to the underlying soils. The inspections will be performed to evaluate damage due to settling, exposure to the weather, wear from traffic, increasing age and other factors. Any area where contaminated soils have become or are likely to become exposed will be documented. A log of the inspections and any repairs will be maintained by the property owner and is included as Exhibit B, Cap Inspection Log. The log will include recommendations for necessary repair of any areas where underlying soils are exposed. Once repairs are completed, they will be documented in the inspection log. A copy of the inspection log will be sent to the Wisconsin Department of Natural Resources ("WDNR") at least annually after every inspection, unless otherwise directed in the case closure letter.

Maintenance Activities

If problems are noted during the annual inspections or at any other time during the year, repairs will be scheduled as soon as practical. Repairs may include filling, grading, and compaction operations or larger resurfacing or construction operations. In the event that necessary maintenance activities expose the underlying soil, the owner must inform maintenance workers of the direct contact exposure hazard and provide them with appropriate personal protection equipment ("PPE"). The owner must also sample any soil that is excavated from the site prior to disposal to ascertain if contamination remains. The soil must be treated, stored and disposed of by the owner in accordance with applicable local, state and federal law.

In the event the surface area overlying the contaminated soils are removed or replaced, the replacement barrier must be installed that is equally protective. Any replacement barrier will be subject to the same maintenance and inspection guidelines as outlined in this Maintenance Plan unless indicated otherwise by the WDNR or its successor.

The property owner, in order to maintain the integrity of the paved surfaces and/or the building, will maintain a copy of this Maintenance Plan on-site and make it available to all interested parties (i.e. on-site employees, contractors, future property owners, etc.) for viewing.

Amendment or Withdrawal of Maintenance Plan

This Maintenance Plan can be amended or withdrawn by the property owner and its successors with the written approval of WDNR.

Contact Information

Site Owner and Operator:
Mr. Tim Wenzel, Larsen Coop
1104 Mulligan Drive, New London, WI 54961
920.982.1111

Consultant:
MSA Professional Services, Inc.
Mr. Brian Hegge – Project Manager
1835 North Stevens Street
Rhinelander, WI 54501
715.362.3244

WDNR:
Mr. Kevin McKnight
625 East CTH Y, Suite 700
Oshkosh, WI 54901
920.424.7890

Exhibit B - Annual Inspection Log

Date	Inspector	Surface Condition	Repairs Needed/Completed

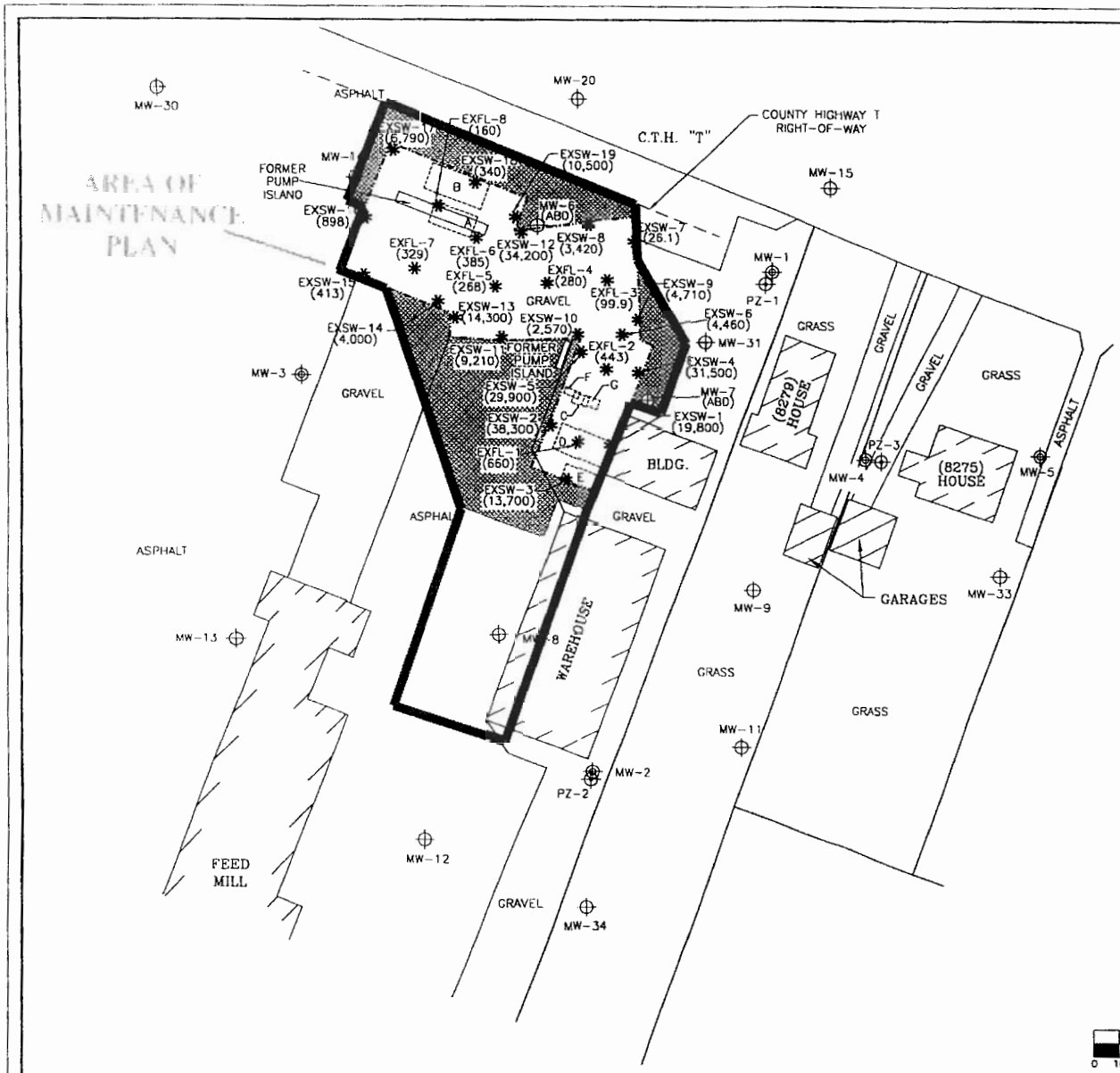

LEGEND

- MONITORING WELL [ROBERT E. LEE & ASSOC.]
- MONITORING WELL [FLUID MANAGEMENT, INC.]
- PIEZOMETER [FLUID MANAGEMENT, INC.]
- UST UNDERGROUND STORAGE TANK
- AST ABOVEGROUND STORAGE TANK
- ABD ABANDONED
- EXTENT OF REMEDIAL EXCAVATION
- SOIL SAMPLE LOCATION
- ( ) SOIL BENZENE CONCENTRATION IN ppb
- ESTIMATED LIMITS OF SOILS ANTICIPATED TO EXCEED COMM 46 TABLE 2 STANDARDS THAT REMAIN ACCESSIBLE.

N

NOTE:

MONITORING WELLS MW-6 AND MW-7 WERE ABANDONED DURING REMEDIAL EXCAVATION ACTIVITIES ON 6/12-13/00.

TANK LEGEND

A	FORMER 4,000-GALLON SUPER NO-LEAD UST
B	FORMER 10,000-GALLON NO-LEAD UST
C	FORMER 550-GALLON #1 FUEL OIL UST
D	FORMER 6,000-GALLON PREMIUM UNLEADED UST
E	FORMER 1,500-GALLON DIESEL UST
F	FORMER 250-GALLON KEROSENE AST
G	FORMER 500-GALLON DIESEL AST

EXHIBIT A

ENVIROGEN
COST EFFECTIVE LEADERSHIP FOR A CLEANER ENVIRONMENT
2835 North Grandview Blvd.
Pewaukee, Wisconsin 53072-0090

SCALE
0 10' 20' 30' 40'

EXTENT OF REMEDIAL EXCAVATION AND SOIL SAMPLE CONFIGURATION (6/12-13/00)
LARSEN COOPERATIVE SITE
LARSEN, WISCONSIN

FIGURE NO. 3

DRAWING NO.	95.605.103	DRAWN BY:	RRT	11/08/00	CHECKED BY:	DMK	11/16/00	APPROVED BY:		REVISIONS:	ENGINEER	DATE	ENGINEER	DATE

State of Wisconsin \ DEPARTMENT OF NATURAL RESOURCES

Jim Doyle, Governor
Scott Hassett, Secretary
Ronald W. Kazmierczak, Regional Director

Oshkosh Service Center
625 E. CTY Y, Suite 700
Oshkosh, Wisconsin 54901-9731
Telephone 920-424-3050
FAX 920-424-4404

September 8, 2006

Tim Wenzel
Larsen Cooperative
1104 Mulligan Dr
New London, WI 54961

Subject: Conditional Closure Decision With Requirements to Achieve Final Closure
Larsen Cooperative, 8290 CTH T, Larsen, Wisconsin
WDNR BRRTS Activity # 03-71-001040

Dear Mr. Wenzel:

On August 21, 2006, the Northeast Regional Closure Committee reviewed your request for closure of the case described above. The Northeast Regional Closure Committee reviews environmental remediation cases for compliance with state rules and statutes to maintain consistency in the closure of these cases. After careful review of the closure request, the Northeast Regional Closure Committee has determined that the petroleum contamination on the site from the former leaking underground storage tanks appears to have been investigated and remediated to the extent practicable under site conditions. Your case has been remediated to Department standards in accordance with s. NR 726.05, Wis. Adm. Code and will be closed if the following conditions are satisfied:

MAINTENANCE PLAN

To close this site, the Department requires that the existing cover at the site (gravel layer, buildings, etc.) must be maintained for direct contact concerns and for the protection of groundwater. The cover is to be maintained in accordance with a plan prepared and submitted to the Department pursuant to s. NR 724.13(2), Wis. Adm. Code. Have your consultant submit a cap maintenance plan for Department review.

MONITORING WELL ABANDONMENT

The monitoring wells at the site must be properly abandoned in compliance with ch. NR 141, Wis. Adm. Code. Documentation of well abandonment must be submitted to Casey Jones on Form 3300-5B found at www.dnr.state.wi.us/org/water/dwg/gw/ or provided by the Department of Natural Resources.

PURGE WATER, WASTE AND SOIL PILE REMOVAL

Any remaining purge water, waste and/or soil piles generated as part of site investigation or remediation activities must be removed from the site and disposed of or treated in accordance with Department of Natural Resources' rules. Once that work is completed, please send appropriate documentation regarding the treatment or disposal of the remaining purge water, waste and/or soil piles.

When the above conditions have been satisfied, please submit the appropriate documentation (for example, well abandonment forms, disposal receipts, copies of correspondence, etc.) to verify that applicable conditions have been met, and your case will be closed. Your site will be listed on the DNR Remediation and Redevelopment GIS Registry of Closed Remediation Sites. Information that was submitted with your closure request application will be included on the GIS Registry. To review the site on the GIS Registry web page, visit http://maps.dnr.state.wi.us/brrts.

If this is a PECFA site, section 101.143, Wis. Stats., requires that PECFA claimants seeking reimbursement of interest costs, for sites with petroleum contamination, submit a final reimbursement claim within 120 days after they receive a closure letter on their site. For claims not received by the PECFA Program within 120 days of the date of this letter, interest costs after 60 days of the date of this letter will not be eligible for PECFA reimbursement.

We appreciate your efforts to restore the environment at this site. If you have any questions regarding this letter, please contact me at 920-303-5424.

Sincerely,

Casey L. Jones

Casey L. Jones
Hydrogeologist
Remediation & Redevelopment Program

Electronic copies: Steve Henkel, MSA Consultants
Tom Verstegen, Dept. of Commerce
Kevin McKnight, WDNR Project Manager

Parcel # 00605430

North Portion

WARRANTY DEED—RESTRICTIVE CLAUSE.

THE GLOBE PRINTING CO., OSHKOSH, WIS.

DOCUMENT No. 405381

This Indenture, Made this 27th day of May A. D. 1942 between Ralph E. Uraas and Ethel Uraas, his wife,

parties of the first part and Larsen Co-Operative Association, a corporation duly organized ~~parties of the first part, and~~ and existing under and by virtue of the laws of the State of Wisconsin located at Larsen Wisconsin part y of the second part,

WITNESSETH, That the said parties of the first part, for and in consideration of the sum of One Dollar ($1.00) and other good and valuable considerations to them in hand paid by said party of the second part, the receipt whereof is hereby confessed and acknowledged, have given, granted, bargained, sold, remised, released, aliened, conveyed and confirmed, and by these presents do give, grant, bargain, sell, remise, alien, convey and confirm unto the said party of the second part its successors heirs and assigns forever, the following described real estate, situated in the County of Winnebago, and State of Wisconsin, to-wit:

That part of the North West ¼ of the South West ¼ of Section Twenty (20) Township Twenty (20) North of Range Sixteen (16) East, described as follows, viz:-

Commencing at a point in the center line of Highway running in a Southeasterly and Northwesterly direction through said Forty where it intersects the Easterly line of the right of way of the Chicago and Northwestern Railway Company, thence southwesterly along the Easterly line of said right of way, Two Hundred (200) feet, thence southeasterly parallel with the center line of said Highway Sixty-five (65) feet, thence northeasterly parallel with the Easterly line of said right of way, to the center line of said Highway, thence northwesterly along the center line of said Highway Sixty-five (65) feet, to the place of beginning.

#3.85 Cancelled Revenue Stamps

TOGETHER with all and singular the hereditaments and appurtenances thereunto belonging, or in any wise appertaining; and all the estate, right, title, interest, claim or demand whatsoever, of the said parties of the first part, either in law or equity, either in possession or expectancy of, in and to the above bargained premises and their hereditaments and appurtenances.

TO HAVE AND TO HOLD, the said premises as above described, with the hereditaments and appurtenances, unto the said party of the second part, and to its successors ~~heirs~~ and assigns FOREVER.

AND THE SAID Ralph E. Uraas and Ethel Uraas, his wife

for themselves, their heirs, executors and administrators, do covenant, grant, bargain and agree to and with the said party of the second part, its successors heirs and assigns, that at the time of the ensealing and delivery of these presents they are well seized of the premises above described, as of a good, sure, perfect, absolute and indefeasable estate of inheritance in the law, in fee simple, and that the same are free and clear from all encumbrances whatever, ~~except as to the above mentioned conditions and restrictions~~ no exceptions

and the above bargained premises, in the quiet and peaceful possession of the said party of the second part its successors heirs and assigns, against all and every person or persons lawfully claiming the whole or any part thereof, they will forever WARRANT AND DEFEND.

IN WITNESS WHEREOF, the said parties of the first part have hereunto set their hand s and seal s this 27th day of May A. D. 1942.

Signed, Sealed and Delivered in the Presence of

Gaylord C. Foehring

Amy Christenson

Ralph E. Uraas (SEAL)

Ethel Uraas (SEAL)

(SEAL)

STATE OF WISCONSIN, } ss.
Winnebago County

Personally came before me this 27th day of May A. D. 1942 the above named Ralph E. Uraas and Ethel Uraas, his wife,

to me known to be the persons who executed the foregoing instrument, and acknowledged the same.

Received for Record this 28th day of May A. D. 1942 at 8:02 o'clock A. M.

Geo. R. Young
Register of Deeds.

Notary Seal

Gaylord C. Foehring
Notary Public, Winnebago County, Wis.

My Commission Expires Nov. 26th A. D. 1944

Parcel # 0060543001 South Portion

WARRANTY DEED, Form No. 9

GEORGE SANTA PUBLISHING COMPANY, MENASHA, WISCONSIN

This Indenture, made by Lena Lea and Louise Lea

grantors of Winnebago County, of Wisconsin, hereby convey and warrant to the Larsen Co-operative Company, grantee, of Winnebago County, Wisconsin, for the sum of ~~One Dollar ($1.00) and other valuable considerations,~~ One Hundred and no/100 ($100.00) Dollars the following tract of land in Winnebago County, State of Wisconsin.

a part of the Northwest Quarter (NW.1/4) of the Southwest Quarter (SW.1/4) of Section 20, Town 20, North of Range Sixteen (16) East, to-wit: Commencing at a point Two Hundred (200) feet South of the center of the highway running east and west through said above description, along the east line of the right-of-way of the Chicago and Northwestern Railroad Company. thence running east sixty-five (65) feet; thence south Twenty (20) rods; thence west sixty-five (65) feet; thence north twenty-rods (20) to the place of beginning.

IN WITNESS WHEREOF, the said grantor has hereunto set their hands and seals this 5th day of May A. D., 1937

Signed and Sealed in Presence of

N. J. Foulkes
Mrs. E. Springborn

Lena Lea (Seal)
Louise Lea (Seal)
(Seal)
(Seal)

State of Wisconsin
Winnebago County } ss.

Personally came before me, this 5th day of May, A. D., 1937, the above named Lena Lea and Louise Lea to me known to be the persons who executed the foregoing instrument and acknowledged the same.

Received for record this 5th day of May A. D., 1937 at 10:30 o'clock A. M.
Geo. B. Young. Register

NOTARY SEAL

N. J. Foulkes
Notary Public, Winnebago County, Wis.
My commission expires Mch. 16 A. D., ~~193~~ 1941

Parcel # 006054302

Document Number

STATE BAR OF WISCONSIN FORM 1 - 2000

WARRANTY DEED

1330273

REGISTER'S OFFICE
WINNEBAGO COUNTY, WI
RECORDED ON

10/06/2004 08:57AM

SUSAN WINNINGHOFF
REGISTER OF DEEDS

RECORDING FEE 13.00
TRANSFER FEE. 210.00
OF PAGES 2

This Deed, made between Mark Raatz and Peggy Raatz, Husband and Wife and each in their own right

Grantor,

and Larsen Cooperative Co., a Wisconsin Corporation

Grantee.

Grantor, for a valuable consideration, conveys to Grantee the following described real estate in Winnebago County, State of Wisconsin (the "Property") (if more space is needed, please attach addendum):

That part of the North West 1/4 of the SOUTH WEST 1/4 of Section 20, T20N, R16E, in the Town of Clayton, described as follows, viz:-
Commencing on the centerline of a highway, running in a Northwesterly and Southeasterly direction through said forty acre tract, at a point 65 feet southeasterly of the point of intersection of the centerline of said highway with the Easterly line of the former right of way of the Chicago and Northwestern Railway Company; thence southwesterly, parallel with the Easterly line of said former right of way, 530 feet; thence southeasterly, parallel with the centerline of said highway, 50 feet; thence

Together with all appurtenant rights, title and interests.

Recording Area

Name and Return Address
Manske Law Office
300 Division Street
Oshkosh, WI 54901

006-0543-02

Parcel Identification Number (PIN)

This is not homestead property.
(is) (is not)

Grantor warrants that the title to the Property is good, indefeasible in fee simple and free and clear of encumbrances except Municipal laws and zoning ordinances and recorded easements, covenants and restrictions.

Dated this 5th day of ~~September~~ October, 2004.

* Mark Raatz

* Peggy Raatz

*

*

AUTHENTICATION

Signature(s) Mark Raatz and Peggy Raatz

authenticated this 5th day of ~~September~~ October, 2004

* James Manske

TITLE: MEMBER STATE BAR OF WISCONSIN
(If not, _____
authorized by §706.06, Wis. Stats.)

THIS INSTRUMENT WAS DRAFTED BY

Attorney James Manske/djp

(Signatures may be authenticated or acknowledged. Both are not necessary.)

ACKNOWLEDGMENT

STATE OF WISCONSIN)
) ss.
_____ County.)

Personally came before me this _____ day of _____, _____ the above named

to me known to be the person _____ who executed the foregoing instrument and acknowledged the same.

*

Notary Public, State of Wisconsin
My Commission is permanent. (If not, state expiration date: _____, _____.)

*Names of persons signing in any capacity must be typed or printed below their signature.

Manske Law Office 300 Division St, Oshkosh WI 54901
Phone: (920) 231-6011 Fax: (920) 231-6017 Manske Law Office

T4242642.ZFX

Produced with ZipForm™ by RE FormsNet, LLC 18025 Fifteen Mile Road, Clinton Township, Michigan 48035, (800) 383-9805

ADDENDUM

Legal Description (Cont.)

thence northeasterly, parallel with the Easterly line of said former right of way, 530 feet, to the centerline of said highway; thence northwesterly, along the centerline of said highway, 50 feet, to the place of beginning.

DOCUMENT NO.

STATE BAR OF WISCONSIN FORM 1 — 1982
WARRANTY DEED

THIS SPACE RESERVED FOR RECORDING DATA

Office
Received for Record
19th Day of
January, 19 96
10:42 o'clock A M
REGISTER OF DEEDS
Pd 2.00

924984

This Deed, made between ELIZABETH STRUSINSKE, Grantor,
and ROBERT O. EDINGER and ANNABELLE M. EDINGER, husband and wife, as survivorship marital property, Grantee,

Witnesseth, That the said Grantor, for a valuable consideration conveys to Grantee the following described real estate in Winnebago County, State of Wisconsin:

VAW Epps, Werth & Brey
121 E. Main, Box 499
Weyauwega, WI 54983

Tax Parcel No: 006-0543-06

SEE DESCRIPTION ON REVERSE SIDE

ENERGY CODE W- 1

TRANSFER FEE $ 135.00

Grantee address & property address are: 8275 County Road T, Larsen, WI 54947

This is (is) (is not) homestead property.

Together with all and singular the hereditaments and appurtenances thereunto belonging;
And Elizabeth Strusinske warrants that the title is good, indefeasible in fee simple and free and clear of encumbrances except

and will warrant and defend the same.

Dated this 17 day of January, 19 96

Elizabeth Strusinske (SEAL)
Elizabeth Strusinske
(SEAL)

(SEAL)
(SEAL)

AUTHENTICATION

Signature(s)

authenticated this day of, 19

TITLE: MEMBER STATE BAR OF WISCONSIN
(If not, authorized by § 706.06, Wis. Stats.)

THIS INSTRUMENT WAS DRAFTED BY
Attorney David L. Werth
121 E. Main Street, Box 499
Weyauwega, WI 54983
(Signatures may be authenticated or acknowledged. Both are not necessary.)

ACKNOWLEDGMENT

STATE OF WISCONSIN } ss.
Winnebago County.

Personally came before me this 17 day of January, 19 96 the above named Elizabeth Strusinske to me known to be the person who executed the foregoing instrument and acknowledge the same.

Lori L Stevens
Notary Public Winnebago County, Wis.
My Commission is permanent. (If not, state expiration date: 1-31, 19 99)

*Names of persons signing in any capacity should be typed or printed below their signatures.

That part of the Northwest 1/4 of the Southwest 1/4 of Section 20, Township 20 North of Range 16 East, described as follows, viz: Commencing in the center of Highway running in a Northwesterly and Southeasterly direction through said Forty acre tract, 115 feet Southeasterly of the point of intersection of the Center line of said Highway with the Easterly line of the right-of-way of the Chicago and Northwestern Railway Company, thence southwesterly parallel with the Easterly line of said right-of-way, 120 feet, thence northwesterly parallel with the Center line of said Highway, 50 feet, thence southwesterly parallel with the Easterly line of said right-of-way, 80 feet, thence southeasterly parallel with the Center line of said Highway, 110 feet, thence northeasterly parallel with the Easterly line of said right-of-way, 200 feet, to the Center line of said Highway, thence northwesterly along the Center line of said Highway, 60 feet, to the place of beginning, excepting therefrom that portion thereof heretofore conveyed by Deed recorded in Volume 488 on page 6.

Parcel # 006054308

SALES TICKET NO. 8778

REQUISITION NO. 5505

DEED NO. 67305

THIS INDENTURE, Made this Sixth day of March A.D. 1953, between the CHICAGO AND NORTH WESTERN RAILWAY COMPANY, a Wisconsin Corporation, party of the first part, and LARSEN CO-OPERATIVE CO., a Wisconsin Corporation having its principal office at Larsen, Wisconsin, party of the second part,

WITNESSETH,

That the said party of the first part, for and in consideration of the sum of ONE THOUSAND, TWO HUNDRED AND No/100 DOLLARS ($1,200.00) in hand paid by the said party of the second part, the receipt whereof is hereby acknowledged, has remised, released, conveyed and quit-claimed, and by these presents does remise, release, convey and quit-claim unto the said party of the second part, its successors and assigns forever all interest which the said party of the first part has in and to the following described lot, piece or parcel of land, situated, lying and being in the County of Winnebago and State of Wisconsin, and known and described as follows, to wit:

That part of the Northwest Quarter of the Southwest Quarter of Section 20, Township 20 North, Range 16 East of the Fourth Principal Meridian, bounded on the Northerly side by the center line of a highway running over and across the subdivision of said Section 20; on the Easterly side by a line parallel with and 150 feet distant Easterly, measured at right angles, from the center line of the Main track of the Chicago and North Western Railway Company, as now located and established; on the Southerly side by a line drawn at right angles to the said parallel line at a point 550 feet distant southerly from its intersection with the Southerly line of said highway; and on the Westerly side by a line parallel with and 60 feet distant Easterly, measured at right angles, from the said Main track center line.

Subject to existing Highways.

Excepting and reserving, however, unto the party of the first part, its successors and assigns forever, the ownership of all the coal, oil, gas, casinghead gas, and all minerals of every kind and nature, in, on or under the surface of the land hereinabove described, together with the full right and license, at any and all times, to enter upon said land to explore or drill for, and to protect, conserve, mine, drill, take, remove and market any and all such products, and to erect and maintain on, in or under said land all buildings, pipe lines, storage tanks, machinery and equipment necessary in connection therewith.

By the acceptance hereof the party of the second part for itself, its successors and assigns, assumes the initial expense of fencing the parcel of land herein conveyed in the event that a fence becomes necessary.

By the acceptance hereof the party of the second part for itself, its successors and assigns, assumesall the expense of relocating any existing right of way fences on the parcel of land herein conveyed and moving same to a location as directed by the Division Engineer.

By the acceptance of this conveyance the party of the second part, its successors and assigns, hereby agree that the northerly 50 feet of the land hereby conveyed shall be left free from all buildings, structures, trees, shrubbery, or other obstructions which will obstruct the view over and across said northerly 50-foot strip.

This conveyance is made by said Chicago and North Western Railway Company free from Mortgage Liens, in accordance with the provisions of Section 2, Article VIII of each of the following instruments, to wit:

Indenture of Mortgage and Deed of Trust from Chicago and North Western Railway Company to The First National Bank of Chicago, Trustee, dated January 1, 1939, and effective June 1, 1944, recorded in the office of the Secretary of State of the State of Wisconsin on June 6, 1944, in Volume 37 of Railroad Mortgages, Page 165, et seq., and First Supplemental Indenture thereto, dated as of January 1, 1945, and recorded in said office of the Secretary of State on April 7, 1945, in Volume 38 of Railroad Mortgages, Page 170, et seq.

Second Mortgage and Deed of Trust from Chicago and North Western Railway Company to Chemical Bank & Trust Company, Trustee, dated January 1, 1939, and effective June 1,1944, recorded in the office of the Secretary of State of the State of Wisconsin, on June 6, 1944, in Volume 38 of Railroad Mortgages, Page 76, et seq.

TO HAVE AND TO HOLD the same together with all and singular the appurtenances and privileges thereunto belonging, or in anywise thereunto appertaining, as to all estate, right, title, interest and claim whatever of the said party of the first part, either in law or equity, to the only proper use, benefit and behoof of the said party of the second part, its successors and assigns forever.

IN TESTIMONY WHEREOF, the said CHICAGO AND NORTH WESTERN RAILWAY COMPANY has hereunto caused its corporate seal to be affixed, and this instrument to be signed by its President, and attested by its Secretary the day and year first hereinabove written.

SIGNED, SEALED AND DELIVERED
IN PRESENCE OF:

Roger J. Alexander
ROGER J. ALEXANDER

R. W. Schacht
R. W. SCHACHT

CHICAGO AND NORTH WESTERN RAILWAY COMPANY,

BY P. E. Feucht
P. E. FEUCHT PRESIDENT

ATTEST: E. A. Vik
E. A. VIK SECRETARY

APPROVED: F. J. Klein
LAND AND TAX COMMISSIONER
F. J. KLEIN

COUNTERSIGNED:

J. A. Wood for
COMPTROLLER
J. A. WOOD

STATE OF ILLINOIS }
COOK COUNTY } SS.

Personally came before me this Sixth (6th) day of March A.D. 1953, the above named P.E. FEUCHT, President of the CHICAGO AND NORTH WESTERN RAILWAY COMPANY, and E.A. VIK, Secretary of said Company, to me known to be the persons who executed the foregoing instrument for and in behalf of said Company, and acknowledged the same.

Irene E. Paulson
NOTARY PUBLIC IN AND FOR COOK COUNTY, ILLINOIS.
IRENE E. PAULSON

My Commission Expires: Sept. 26, 1955



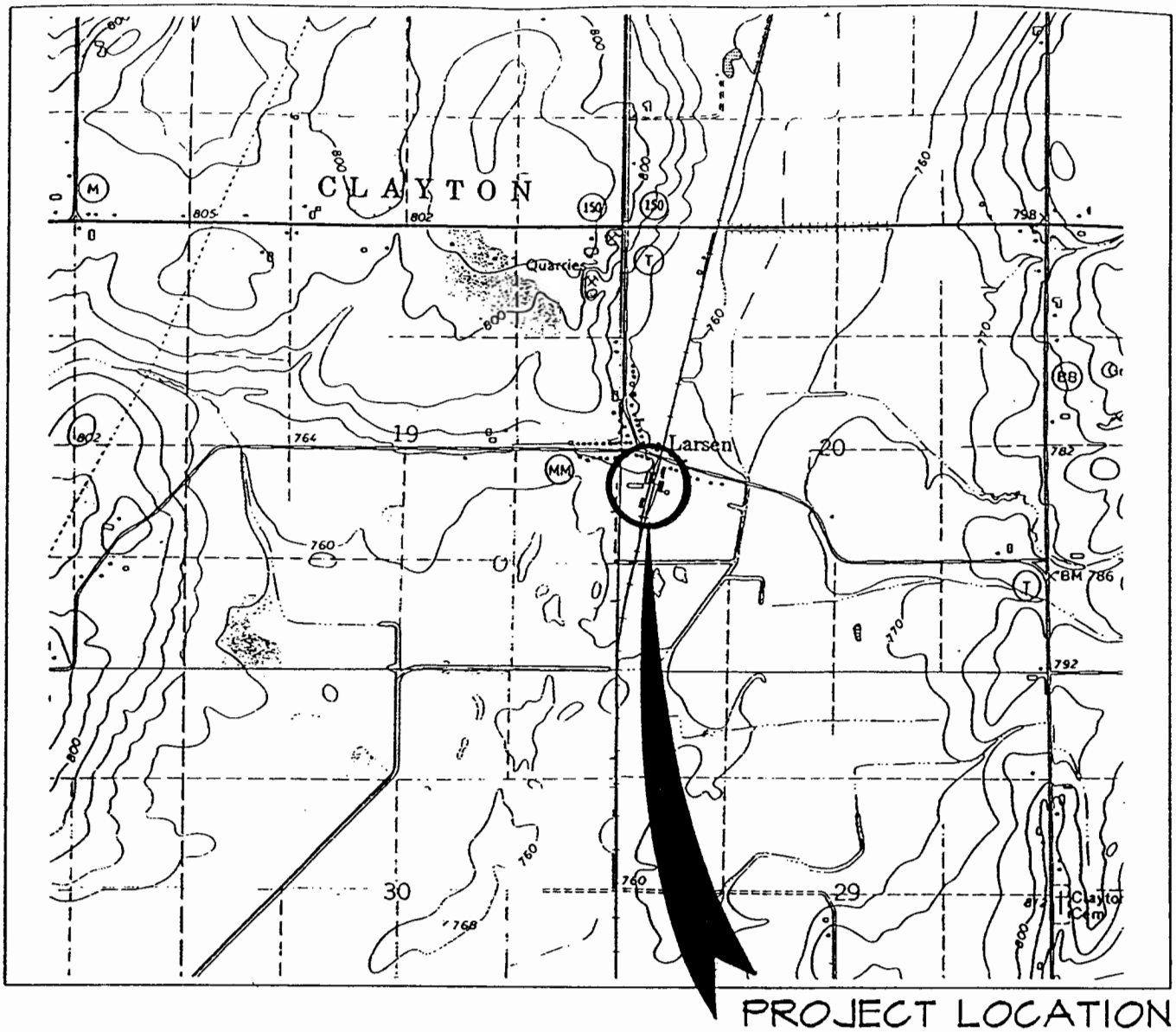

LOCATION MAP

LARSEN COOPERATIVE
4459 C.T.H. "T"
LARSEN, WISCONSIN

NORTH

SCALE: 1" = 2000'

FIGURE 1

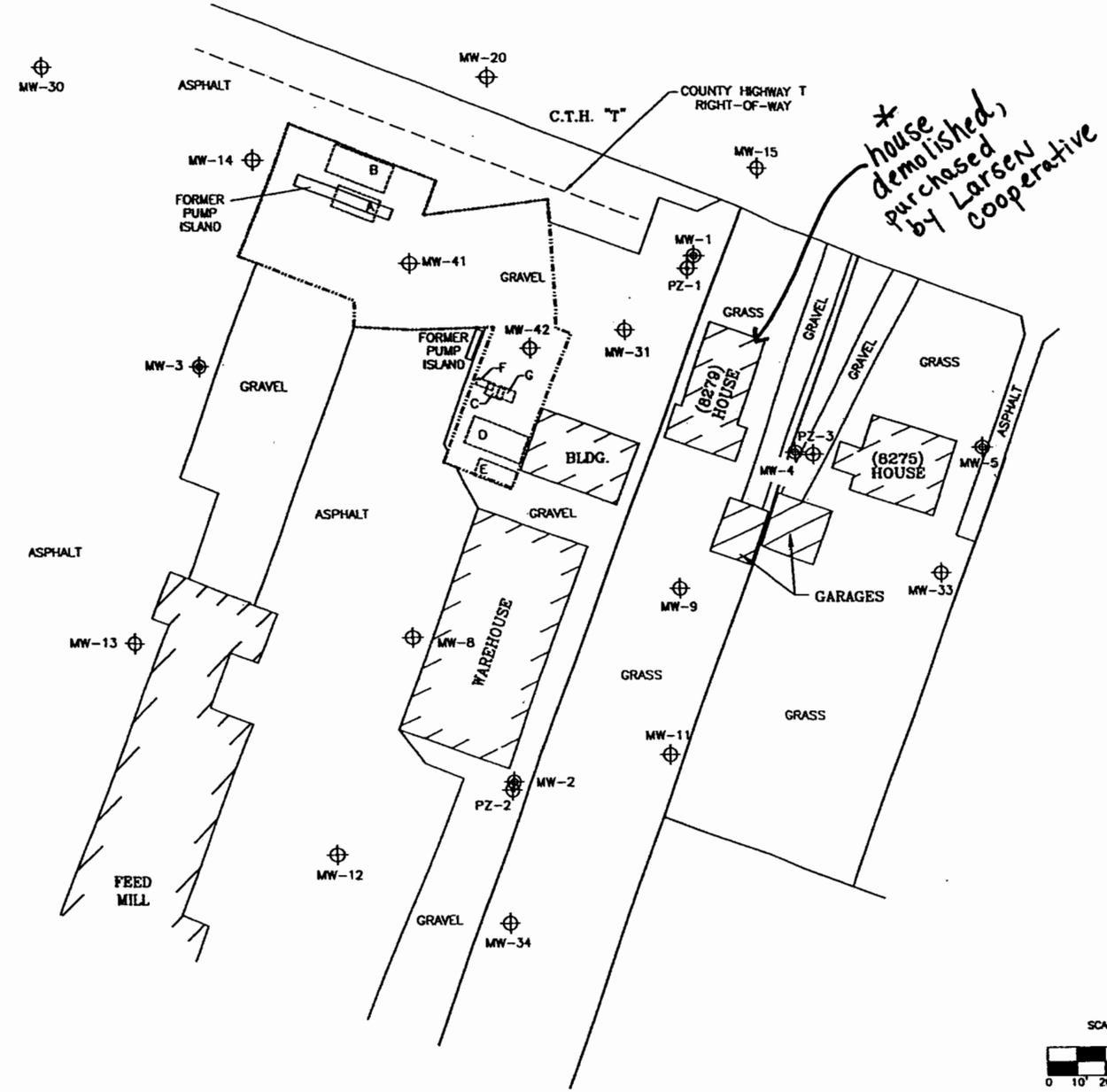

LEGEND

- MONITORING WELL [ROBERT E. LEE & ASSOC.]
- MONITORING WELL [FLUID MANAGEMENT, INC.]
- PIEZOMETER [FLUID MANAGEMENT, INC.]
- UST UNDERGROUND STORAGE TANK
- AST ABOVEGROUND STORAGE TANK
- EXTENT OF REMEDIAL EXCAVATION

N

NOTE:

MONITORING WELLS MW-41 AND MW-42 WERE INSTALLED ON 7/25/00 TO REPLACE MONITORING WELLS MW-6 AND MW-7 ABANDONED ON 6/12-13/00 DURING REMEDIAL EXCAVATION ACTIVITIES.

TANK LEGEND

A	FORMER 4,000-GALLON SUPER NO-LEAD UST
B	FORMER 10,000-GALLON NO-LEAD UST
C	FORMER 550-GALLON #1 FUEL OIL UST
D	FORMER 6,000-GALLON PREMIUM UNLEADED UST
E	FORMER 1,500-GALLON DIESEL UST
F	FORMER 250-GALLON KEROSENE AST
G	FORMER 500-GALLON DIESEL AST

ENVIROGEN

COST EFFECTIVE LEADERSHIP FOR A CLEANER ENVIRONMENT

2835 North Grandview Blvd.
Pewaukee, Wisconsin 53072-0090

SCALE

0 10' 20' 30' 40'

MONITORING WELL/PIEZOMETER CONFIGURATION (7/25/00)
LARSEN COOPERATIVE SITE
LARSEN, WISCONSIN

FIGURE NO. 4

DRAWING NO.	DRAWN BY:	CHECKED BY:	APPROVED BY:	REVISIONS:	ENGINEER:	DATE	ENGINEER:	DATE
95.605.104	RRT	11/08/00	DMK 11/09/00					

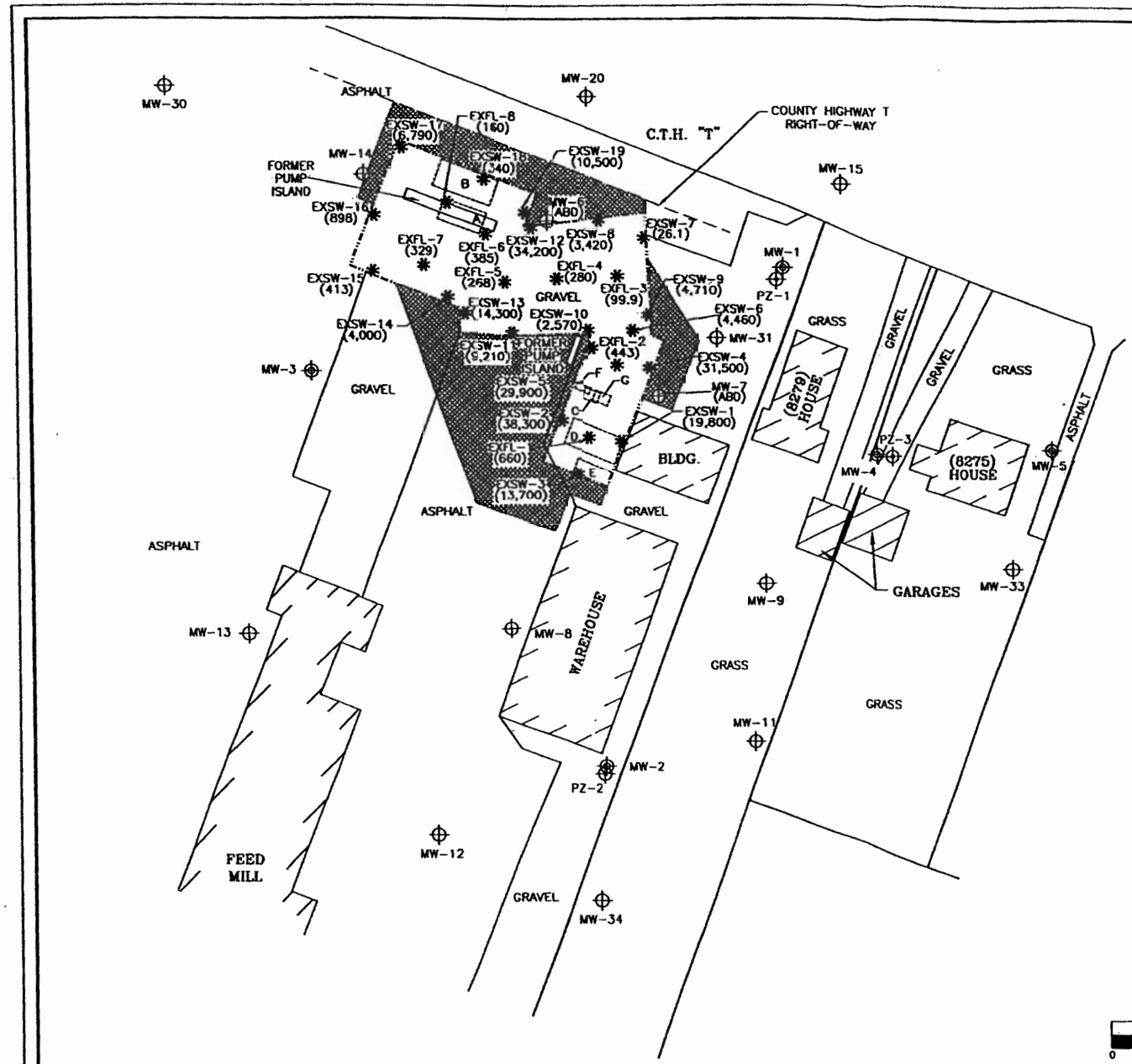

LEGEND

- MONITORING WELL (ROBERT E. LEE & ASSOC.)
- MONITORING WELL (FLUID MANAGEMENT, INC.)
- PIEZOMETER (FLUID MANAGEMENT, INC.)
- UST UNDERGROUND STORAGE TANK
- AST ABOVEGROUND STORAGE TANK
- ABD ABANDONED
- EXTENT OF REMEDIAL EXCAVATION
- SOIL SAMPLE LOCATION
- ( ) SOIL BENZENE CONCENTRATION IN ppb
- ESTIMATED LIMITS OF SOILS ANTICIPATED TO EXCEED COMM 46 TABLE 2 STANDARDS THAT REMAIN ACCESSIBLE.

N

NOTE:

MONITORING WELLS MW-6 AND MW-7 WERE ABANDONED DURING REMEDIAL EXCAVATION ACTIVITIES ON 6/12-13/00.

TANK LEGEND

A	FORMER 4,000-GALLON SUPER NO-LEAD UST
B	FORMER 10,000-GALLON NO-LEAD UST
C	FORMER 550-GALLON #1 FUEL OIL UST
D	FORMER 6,000-GALLON PREMIUM UNLEADED UST
E	FORMER 1,500-GALLON DIESEL UST
F	FORMER 250-GALLON KEROSENE AST
G	FORMER 500-GALLON DIESEL AST

SCALE

0 10' 20' 30' 40'

ENVIROGEN

COST EFFECTIVE LEADERSHIP FOR A CLEANER ENVIRONMENT

2835 North Grandview Blvd.
Pewaukee, Wisconsin 53072-0090

EXTENT OF REMEDIAL EXCAVATION AND SOIL SAMPLE CONFIGURATION (6/12-13/00)
LARSEN COOPERATIVE SITE
LARSEN, WISCONSIN

FIGURE NO. 3

DRAWING NO.	95.605.103
DRAWN BY:	RRT
	11/08/00
CHECKED BY:	DMK
	11/20/00
APPROVED BY:	
REVISIONS:	
ENGINEER	DATE
ENGINEER	DATE

Summary of MSA Ground Water Data
Larsen Cooperative, Larsen, Wisconsin

		Petroleum Hydrocarbon Compounds (ppb)								RNA Parameters (ppm)				
		Benzene	Toluene	Ethyl benzene	Xylenes	1,2,4 TMB	1,3,5 TMB	MTBE	Naph-thalene	D Ox	Nitrate	D Iron	Sulfate	Water Table (ft MSL)
NR140 ES		5.0	1000	700	10000	480		60	40					
NR140 PAL		0.5	200	140	1000	96		12	8.0					
Well	Date													
MW-1														
	09/23/05	<0.4	<0.4	<0.4	<0.9	<0.4	<0.4	<0.4	<1.1	0.4	0.12	5.2	43.6	759.06
	03/27/06	<0.4	<0.4	<0.4	<0.9	<0.4	<0.4	<0.4	<1.1					760.14
PZ-1														
	09/23/05	<0.4	<0.4	<0.4	<0.9	<0.4	<0.4	<0.4	<1.1	2.4	<0.1	<0.2	31.2	756.03
	03/27/06	<0.4	<0.4	<0.4	<0.9	<0.4	<0.4	<0.4	<1.1					760.71
MW-2														
	09/23/05	<0.4	0.49	<0.4	<0.9	<0.4	<0.4	<0.4	2.3	0.6	<0.1	3.6	24.0	757.9
	03/27/06	<0.4	<0.4	<0.4	<0.9	<0.4	<0.4	<0.4	<1.1					760.01
PZ-2														
	09/23/05	0.74	0.96	<0.4	<0.9	<0.4	<0.4	<0.4	<1.1	1.2	<0.1	5.6	45.5	756.1
	03/27/06	<0.4	<0.4	<0.4	<0.9	<0.4	<0.4	<0.4	<1.1					758.6
MW-4														
	09/23/05	150	36	160	460	110	48	<0.4	52	0.4	<0.1	3.8	13.7	757.97
	03/27/06	970	120	480	1200	110	110	<8.0	110					758.65
PZ-3														
	09/23/05	<0.4	<0.4	<0.4	<0.9	<0.4	<0.4	<0.4	<1.1	1.2	<0.1	<0.2	50.3	755.68
	03/27/06	<0.4	<0.4	<0.4	<0.9	<0.4	<0.4	<0.4	<1.1					761.64

Summary of MSA Ground Water Data
Larsen Cooperative, Larsen, Wisconsin

		Petroleum Hydrocarbon Compounds (ppb)								RNA Parameters (ppm)				
		Benzene	Toluene	Ethyl benzene	Xylenes	1,2,4 TMB	1,3,5 TMB	MTBE	Naph-thalene	D Ox	Nitrate	D Iron	Sulfate	Water Table (ft MSL)
NR140 ES		5.0	1000	700	10000	480		60	40					
NR140 PAL		0.5	200	140	1000	96		12	8.0					
Well	Date													
MW-5														
	09/23/05	<0.4	<0.4	<0.4	<0.9	<0.4	<0.4	10	<1.1	1.0	<0.1	na	92.0	757.69
	03/27/06	<0.4	<0.4	<0.4	<0.9	<0.4	<0.4	9.4	<1.1					758.44
MW-11														
	09/23/05	<0.4	<0.4	<0.4	<0.9	<0.4	<0.4	<0.4	<1.1	0.6	<0.1	<0.2	259	756.3
	03/27/06	<0.4	<0.4	<0.4	<0.9	<0.4	<0.4	<0.4	<1.1					
MW-14														
	09/23/05	65	0.87	63	<1.6	8.0	<0.8	<0.8	5.8	0.2	<0.1	2.4	1.88	758.83
	03/27/06	50	2.3	34	8.4	26	1.6	1.6	10					760.38
MW-15														
	09/23/05	<0.4	<0.4	<0.4	<0.9	<0.4	<0.4	9.1	<1.1	0.8	0.39	<0.2	86.0	758.09
	03/27/06	<0.4	<0.4	<0.4	<0.9	<0.4	<0.4	3.6	<1.1					759.68
MW-20														
	09/23/05	5.0	<0.4	<0.4	<0.9	<0.4	<0.4	59	1.2	1.2	<0.1	5.6	12.8	758.97
	03/27/06	8.1	<2.0	<2.0	<4.0	<2.0	<2.0	92	<5.5					760.54
MW-31														
	09/23/05	78	51	130	480	94	27	<2.0	11	0.4	0.20	2.6	32.3	759.33
	03/27/06	5.7	<0.4	<0.4	<0.9	<0.4	<0.4	0.57	<1.1					760.28

Summary of MSA Ground Water Data
Larsen Cooperative, Larsen, Wisconsin

		Petroleum Hydrocarbon Compounds (ppb)								RNA Parameters (ppm)				
		Benzene	Toluene	Ethyl benzene	Xylenes	1,2,4 TMB	1,3,5 TMB	MTBE	Naph-thalene	D Ox	Nitrate	D Iron	Sulfate	Water Table (ft MSL)
NR140 ES		5.0	1000	700	10000	480		60	40					
NR140 PAL		0.5	200	140	1000	96		12	8.0					
Well	Date													
MW-33														
	09/23/05	<0.4	<0.4	<0.4	<0.9	<0.4	<0.4	<0.4	<1.1	1.6	0.61	<0.2	24.1	757.28
	03/27/06	<0.4	<0.4	<0.4	<0.9	<0.4	<0.4	1.2	<1.1					758.45
MW-41														
	09/23/05	18	1.7	2.9	1.3	1.2	0.47	82	<1.1	<0.1	<0.1	2.2	1.94	758.87
	03/27/06	2.6	0.65	1.8	<0.9	1.1	<0.4	67	<1.1					760.79
MW-42														
	09/23/05	38	22	54	370	190	30	<2.0	51	0.2	<0.1	5.0	1.37	759.18
	03/27/06	70	18	55	40	59	2.1	<1.0	9.4					760.96
PW 8275														
	09/23/05	No detections of VOCs												

NR-140 ES, PAL = Enforcement Standard and Preventive Action Limit, respectively

2200 Signifies Enforcement Standard Exceedence

2200 Signifies Preventive Action Level Exceedence

Water elevation in feet MSL, referenced to USGS datum

TMB = Trimethylbenzenes

MTBE = Methyl tertiary-butyl ether

Table 2
Groundwater Analytical Results Summary
Larsen Cooperative
Larsen, Wisconsin

Well#	**MW-1**								
Sample Date	Benzene	Ethylbenzene	Toluene	Xylenes (total)	TMBs (total)	MTBE	Naphthalene	1,2-DCA	Dissolved lead (mg/L)
11/06/96	**410**	83	86	530	*176*	<5.0	NA	NA	NA
02/25/97	**72**	40	39	160	76	<0.16	NA	NA	NA
07/17/97	NA	NA	NA	NA	NA	NA	NA	NA	NA
07/30/97	NA	NA	NA	NA	NA	NA	NA	NA	NA
08/05/97	**120**	32	4.2	110	54	<0.16	NA	NA	NA
11/04/97	**110**	31	3.4	130	70.6	<0.16	NA	NA	NA
11/11/97	NA	NA	NA	NA	NA	NA	NA	NA	NA
07/09/99	*0.74*	<0.24	<0.21	<1.34	<1.40	<0.22	<0.89	NA	NA
09/07/00	*3.89*	<5.00	<5.00	<5.00	<10.00	<0.500	<8.00	NA	NA
03/22/01	<0.39	<0.4	<0.37	<1.4	<1.03	<0.47	<0.53	NA	NA
09/20/01	NA	NA	NA	NA	NA	NA	NA	NA	NA
03/28/02	NA	NA	NA	NA	NA	NA	NA	NA	NA
Well#	**MW-2**								
Sample Date	Benzene	Ethylbenzene	Toluene	Xylenes (total)	TMBs (total)	MTBE	Naphthalene	1,2-DCA	Dissolved lead (mg/L)
11/06/96	**8.7**	46	7	130	91	<1.0	**74**	NA	NA
02/25/97	**13**	37	4.8	88	92	<0.16	NA	NA	NA
07/17/97	NA	NA	NA	NA	NA	NA	NA	NA	NA
07/30/97	NA	NA	NA	NA	NA	NA	NA	NA	NA
08/05/97	**6.6**	36	6.6	120	*97*	<0.16	NA	NA	NA
11/04/97	**29**	87	18	230	*227*	<0.16	NA	NA	NA
11/11/97	NA	NA	NA	NA	NA	NA	NA	NA	NA
07/09/99	**5.3**	60	12	238	*202*	1.2	**300**	NA	NA
09/07/00	**5.87**	36	11	244	*182.3*	<0.500	**359**	NA	NA
03/22/01	*4*	40	9	210	*201*	<0.47	**160**	NA	NA
09/20/01	NA	NA	NA	NA	NA	NA	NA	NA	NA
03/28/02	NA	NA	NA	NA	NA	NA	NA	NA	NA
NR 140 ES	5	700	1,000	10,000	480	60	40	5	15
NR 140 PAL	0.5	140	200	1,000	96	12	8	0.5	1.5

Note: All results in micrograms per liter unless otherwise noted
Bold= exceedence of NR 140 Enforcement Standard (ES)
Italics = exceedence of NR 140 Preventative Action Limit (PAL)

mg/L= milligram per liter
NA=not analyzed
DCA=dichloroethane

TMB= trimethylbenzene
MTBE= methyl t-butyl ether

Table 2 (continued)
Groundwater Analytical Results Summary
Larsen Cooperative
Larsen, Wisconsin

Well#	MW-3								
Sample Date	Benzene	Ethylbenzene	Toluene	Xylenes (total)	TMBs (total)	MTBE	Naphthalene	1,2-DCA	Dissolved lead (mg/L)
11/06/96	<0.5	<1.0	<1.0	<3.0	<2.0	<1.0	NA	NA	NA
02/25/97	<0.13	<0.22	<0.20	<0.23	<0.51	<0.16	NA	NA	NA
07/17/97	NA	NA	NA	NA	NA	NA	NA	NA	NA
07/30/97	NA	NA	NA	NA	NA	NA	NA	NA	NA
08/05/97	<0.13	<0.22	<0.20	<0.23	<0.51	<6.4	NA	NA	NA
11/04/97	NA	NA	NA	NA	NA	NA	NA	NA	NA
11/11/97	NA	NA	NA	NA	NA	NA	NA	NA	NA
07/09/99	<0.26	<0.24	<0.21	<1.34	<1.4	<0.22	<0.89	NA	NA
09/07/00	<0.50	<5.00	<5.00	<5.00	<10.00	<0.500	<8.00	NA	NA
03/22/01	NA	NA	NA	NA	NA	NA	NA	NA	NA
09/20/01	NA	NA	NA	NA	NA	NA	NA	NA	NA
03/28/02	NA	NA	NA	NA	NA	NA	NA	NA	NA
Well#	**MW-4**								
Sample Date	Benzene	Ethylbenzene	Toluene	Xylenes (total)	TMBs (total)	MTBE	Naphthalene	1,2-DCA	Dissolved lead (mg/L)
11/06/96	**1,700**	*370*	*240*	970	**490**	<5.0	**100**	NA	NA
02/25/97	**3,200**	**730**	*640*	*2,200*	**790**	<3.2	NA	NA	NA
07/17/97	NA	NA	NA	NA	NA	NA	NA	NA	NA
07/30/97	NA	NA	NA	NA	NA	NA	NA	NA	NA
08/05/97	**3,700**	**1,000**	*610*	*3,400*	**980**	<3.2	NA	NA	NA
11/04/97	NA	NA	NA	NA	NA	NA	NA	NA	NA
11/11/97	NA	NA	NA	NA	NA	NA	NA	NA	NA
07/09/99	**4,600**	**1,100**	*440*	*3,541*	**910**	*38*	**200**	NA	NA
09/07/00	**2,250**	**1,050**	*555*	*3,400*	**1,043**	10.2	**363**	NA	NA
03/22/01	**3,400**	**1,000**	*510*	*2,900*	**630**	<9.4	**120**	NA	NA
09/20/01	**1,900**	**1,000**	*340*	*2,900*	**840**	<23	**130**	NA	NA
03/28/02	**3,300**	**1,000**	*340*	*2,700*	*460*	<25	**100**	NA	NA
NR 140 ES	5	700	1,000	10,000	480	60	40	5	15
NR 140 PAL	1	140	200	1,000	96	12	8	0.5	1.5

Note: All results in micrograms per liter unless otherwise noted
Bold= exceedence of NR 140 Enforcement Standard (ES)
Italics = exceedence of NR 140 Preventative Action Limit (PAL)

mg/L= milligram per liter
NA=not analyzed
DCA=dichloroethane

TMB= trimethylbenzene
MTBE= methyl t-butyl ether

Table 2 (continued)
Groundwater Analytical Results Summary
Larsen Cooperative
Larsen, Wisconsin

Well#	MW-5								
Sample Date	Benzene	Ethylbenzene	Toluene	Xylenes (total)	TMBs (total)	MTBE	Naphthalene	1,2-DCA	Dissolved lead (mg/L)
11/06/96	<0.5	<1.0	<1.0	<3.0	<2.0	8.3	NA	NA	NA
02/25/97	<0.13	<0.22	<0.20	<0.23	<0.51	*21*	NA	NA	NA
07/17/97	NA	NA	NA	NA	NA	NA	NA	NA	NA
07/30/97	NA	NA	NA	NA	NA	NA	NA	NA	NA
08/05/97	<0.13	<0.22	<0.20	<0.23	<0.51	*15*	NA	NA	NA
11/04/97	<0.13	<0.22	<0.20	<0.23	<0.51	*12*	NA	NA	NA
11/11/97	NA	NA	NA	NA	NA	NA	NA	NA	NA
07/09/99	<0.26	<0.24	<0.21	<1.34	<1.4	1.3	<0.89	NA	NA
09/07/00	<0.50	<5.00	<5.00	<5.00	<10.00	*36.7*	<8.00	NA	NA
03/22/01	<0.39	<0.4	<0.37	<1.4	<1.03	11	<0.53	NA	NA
09/20/01	<0.21	<0.22	<0.41	<0.69	<0.60	9.4	<0.69	NA	NA
03/28/02	<0.43	<0.49	<0.63	<1.5	<1.14	*26*	<1.4	NA	NA
Well#	**MW-6**								
Sample Date	Benzene	Ethylbenzene	Toluene	Xylenes (total)	TMBs (total)	MTBE	Naphthalene	1,2-DCA	Dissolved lead (mg/L)
11/06/96	**6,600**	**2,000**	**7,200**	*4,600*	**870**	**1,200**	**450**	NA	NA
02/25/97	**1,500**	**990**	**1,900**	*2,500*	**560**	**440**	NA	NA	NA
07/17/97	NA	NA	NA	NA	NA	NA	NA	NA	NA
07/30/97	NA	NA	NA	NA	NA	NA	NA	NA	NA
08/05/97	**2,100**	**900**	**1,300**	*2,400*	**560**	**370**	NA	NA	NA
11/04/97	**740**	**770**	*260*	*1,500*	**660**	<0.80	NA	NA	NA
11/11/97	NA	NA	NA	NA	NA	NA	NA	NA	NA
07/09/99	**1,000**	*390*	*790*	810	*324*	**71**	**74**	NA	NA
09/07/00	ABN	ABN	ABN	ABN	ABN	ABN	ABN	ABN	ABN
03/22/01	ABN	ABN	ABN	ABN	ABN	ABN	ABN	ABN	ABN
09/20/01	ABN	ABN	ABN	ABN	ABN	ABN	ABN	ABN	ABN
03/28/02	ABN	ABN	ABN	ABN	ABN	ABN	ABN	ABN	ABN
NR 140 ES	5	700	1,000	10,000	480	60	40	5	15
NR 140 PAL	1	140	200	1,000	96	12	8	0.5	1.5

Note: All results in micrograms per liter unless otherwise noted
Bold= exceedence of NR 140 Enforcement Standard (ES)
Italics = exceedence of NR 140 Preventative Action Limit (PAL)

mg/L= milligram per liter
NA=not analyzed
ABN=abandoned

TMB= trimethylbenzene
MTBE= methyl t-butyl ether
DCA=dichloroethane

Table 2 (continued)
Groundwater Analytical Results Summary
Larsen Cooperative
Larsen, Wisconsin

Well#	MW-7								
Sample Date	Benzene	Ethylbenzene	Toluene	Xylenes (total)	TMBs (total)	MTBE	Naphthalene	1,2-DCA	Dissolved lead (mg/L)
11/06/96	**130**	52	*250*	460	*107*	<1.0	*12*	NA	NA
02/25/97	**46**	21	19	120	57	<0.16	NA	NA	NA
07/17/97	NA	NA	NA	NA	NA	NA	NA	NA	NA
07/30/97	NA	NA	NA	NA	NA	NA	NA	NA	NA
08/05/97	**37**	11	5.7	35	23.5	<0.16	NA	NA	NA
11/04/97	**48**	8.5	3.3	9.9	9.9	<0.16	NA	NA	NA
11/11/97	NA	NA	NA	NA	NA	NA	NA	NA	NA
07/09/99	BRK	BRK	BRK	BRK	BRK	BRK	BRK	BRK	BRK
09/07/00	ABN	ABN	ABN	ABN	ABN	ABN	ABN	ABN	ABN
03/22/01	ABN	ABN	ABN	ABN	ABN	ABN	ABN	ABN	ABN
09/20/01	ABN	ABN	ABN	ABN	ABN	ABN	ABN	ABN	ABN
03/28/02	ABN	ABN	ABN	ABN	ABN	ABN	ABN	ABN	ABN
Well#	MW-8								
Sample Date	Benzene	Ethylbenzene	Toluene	Xylenes (total)	TMBs (total)	MTBE	Naphthalene	1,2-DCA	Dissolved lead (mg/L)
11/06/96	**41**	24	<1.0	62	*98*	<1.0	<1.0	NA	NA
02/25/97	0.48	0.48	<0.20	1.5	2.69	<0.16	NA	NA	NA
07/17/97	NA	NA	NA	NA	NA	NA	NA	NA	NA
07/30/97	NA	NA	NA	NA	NA	NA	NA	NA	NA
08/05/97	*1.8*	1.1	<0.20	1.9	5.75	<0.16	NA	NA	NA
11/04/97	NA	NA	NA	NA	NA	NA	NA	NA	NA
11/11/97	NA	NA	NA	NA	NA	NA	NA	NA	NA
07/09/99	*0.86*	0.3	<0.21	<1.34	<1.4	<0.22	<0.89	NA	NA
09/07/00	<0.500	<5.00	<5.00	<5.00	<10.00	<0.500	<8.00	NA	NA
03/22/01	NA	NA	NA	NA	NA	NA	NA	NA	NA
09/20/01	NA	NA	NA	NA	NA	NA	NA	NA	NA
03/28/02	NA	NA	NA	NA	NA	NA	NA	NA	NA
NR 140 ES	5	700	1,000	10,000	480	60	40	5	15
NR 140 PAL	0.5	140	200	1,000	96	12	8	0.5	1.5

Note: All results in micrograms per liter unless otherwise noted
Bold= exceedence of NR 140 Enforcement Standard (ES)
Italics = exceedence of NR 140 Preventative Action Limit (PAL)

mg/L= milligram per liter
NA=not analyzed
BRK=PVC casing broken

TMB= trimethylbenzene
MTBE= methyl t-butyl ether
DCA=dichloroethane

Table 2 (continued)
Groundwater Analytical Results Summary
Larsen Cooperative
Larsen, Wisconsin

Well#	MW-9								
Sample Date	Benzene	Ethylbenzene	Toluene	Xylenes (total)	TMBs (total)	MTBE	Naphthalene	1,2-DCA	Dissolved lead (mg/L)
11/06/96	<0.5	<1.0	<1.0	<3.0	<2.0	<1.0	NA	NA	NA
02/25/97	<0.13	<0.22	<0.20	<0.23	<0.51	<0.16	NA	NA	NA
07/17/97	NA	NA	NA	NA	NA	NA	NA	NA	NA
07/30/97	NA	NA	NA	NA	NA	NA	NA	NA	NA
08/05/97	<0.13	<0.22	<0.22	<0.23	<0.51	<0.16	NA	NA	NA
11/04/97	NA	NA	NA	NA	NA	NA	NA	NA	NA
11/11/97	NA	NA	NA	NA	NA	NA	NA	NA	NA
07/09/99	<0.26	<0.24	<0.21	<1.34	<1.40	<0.22	<0.89	NA	NA
09/07/00	<0.500	<5.00	<5.00	<5.00	<10.00	<0.500	<8.00	NA	NA
03/22/01	NA	NA	NA	NA	NA	NA	NA	NA	NA
09/20/01	NA	NA	NA	NA	NA	NA	NA	NA	NA
03/28/02	NA	NA	NA	NA	NA	NA	NA	NA	NA
Well#	MW-11								
Sample Date	Benzene	Ethylbenzene	Toluene	Xylenes (total)	TMBs (total)	MTBE	Naphthalene	1,2-DCA	Dissolved lead (mg/L)
11/06/96	<0.5	<1.0	<1.0	<3.0	<2.0	<1.0	NA	NA	NA
02/25/97	<0.13	<0.22	<0.20	<0.23	<0.51	<0.16	NA	NA	NA
07/17/97	NA	NA	NA	NA	NA	NA	NA	NA	NA
07/30/97	NA	NA	NA	NA	NA	NA	NA	NA	NA
08/05/97	<0.13	<0.22	<0.20	0.29	<0.51	<0.16	NA	NA	NA
11/04/97	NA	NA	NA	NA	NA	NA	NA	NA	NA
11/11/97	NA	NA	NA	NA	NA	NA	NA	NA	NA
07/09/99	<0.26	<0.24	<0.21	<1.34	<1.40	<0.22	<0.89	NA	NA
09/07/00	<0.500	<5.00	<5.00	<5.00	<10.00	<0.500	<8.00	NA	NA
03/22/01	NA	NA	NA	NA	NA	NA	NA	NA	NA
09/20/01	NA	NA	NA	NA	NA	NA	NA	NA	NA
03/28/02	NA	NA	NA	NA	NA	NA	NA	NA	NA
NR 140 ES	5	700	1,000	10,000	480	60	40	5	15
NR 140 PAL	0.5	140	200	1,000	96	12	8	0.5	1.5

Note: All results in micrograms per liter unless otherwise noted
Bold= exceedence of NR 140 Enforcement Standard (ES)
Italics = exceedence of NR 140 Preventative Action Limit (PAL)

mg/L= milligram per liter
NA=not analyzed
DCA=dichloroethane

TMB= trimethylbenzene
MTBE= methyl t-butyl ether

Table 2 (continued)
Groundwater Analytical Results Summary
Larsen Cooperative
Larsen, Wisconsin

Well#	MW-12								
Sample Date	Benzene	Ethylbenzene	Toluene	Xylenes (total)	TMBs (total)	MTBE	Naphthalene	1,2-DCA	Dissolved lead (mg/L)
11/06/96	<0.5	<1.0	<1.0	<3.0	<2.0	<1.0	NA	NA	NA
02/25/97	<0.13	<0.22	<0.20	<0.23	<0.51	<0.16	NA	NA	NA
07/17/97	NA	NA	NA	NA	NA	NA	NA	NA	NA
07/30/97	NA	NA	NA	NA	NA	NA	NA	NA	NA
08/05/97	<0.13	<0.22	<0.20	<0.23	<0.51	7.2	NA	NA	NA
11/04/97	NA	NA	NA	NA	NA	NA	NA	NA	NA
11/11/97	NA	NA	NA	NA	NA	NA	NA	NA	NA
07/09/99	<0.26	<0.24	<0.21	<1.34	<1.40	<0.22	<0.89	NA	NA
09/07/00	<0.500	<5.00	<5.00	<5.00	<10.00	<0.500	<8.00	NA	NA
03/22/01	NA	NA	NA	NA	NA	NA	NA	NA	NA
09/20/01	NA	NA	NA	NA	NA	NA	NA	NA	NA
03/28/02	NA	NA	NA	NA	NA	NA	NA	NA	NA
Well#	**MW-13**								
Sample Date	Benzene	Ethylbenzene	Toluene	Xylenes (total)	TMBs (total)	MTBE	Naphthalene	1,2-DCA	Dissolved lead (mg/L)
11/06/96	<0.5	<1.0	<1.0	<3.0	<2.0	<1.0	NA	NA	NA
02/25/97	<0.13	<0.22	<0.20	<0.23	<0.51	<0.16	NA	NA	NA
07/17/97	NA	NA	NA	NA	NA	NA	NA	NA	NA
07/30/97	NA	NA	NA	NA	NA	NA	NA	NA	NA
08/05/97	<0.13	<0.22	<0.20	<0.23	<0.51	6.4	NA	NA	NA
11/04/97	NA	NA	NA	NA	NA	NA	NA	NA	NA
11/11/97	NA	NA	NA	NA	NA	NA	NA	NA	NA
07/09/99	<0.26	<0.24	<0.21	<1.34	<1.40	<0.22	<0.89	NA	NA
09/07/00	<0.500	<5.00	<5.00	<5.00	<10.00	<0.500	<8.00	NA	NA
03/22/01	NA	NA	NA	NA	NA	NA	NA	NA	NA
09/20/01	NA	NA	NA	NA	NA	NA	NA	NA	NA
03/28/02	NA	NA	NA	NA	NA	NA	NA	NA	NA
NR 140 ES	5	700	1,000	10,000	480	60	40	5	15
NR 140 PAL	0.5	140	200	1,000	96	12	8	0.5	1.5

Note: All results in micrograms per liter unless otherwise noted
Bold= exceedence of NR 140 Enforcement Standard (ES)
Italics = exceedence of NR 140 Preventative Action Limit (PAL)

mg/L= milligram per liter
NA=not analyzed
DCA=dichloroethane

TMB= trimethylbenzene
MTBE= methyl t-butyl ether

Table 2 (continued)
Groundwater Analytical Results Summary
Larsen Cooperative
Larsen, Wisconsin

Well#	MW-14								
Sample Date	Benzene	Ethylbenzene	Toluene	Xylenes (total)	TMBs (total)	MTBE	Naphthalene	1,2-DCA	Dissolved lead (mg/L)
11/06/96	*2*	<1.0	2	13	4	*28*	NA	NA	NA
02/25/97	**160**	87	*350*	390	*102*	<0.16	NA	NA	NA
07/17/97	NA	NA	NA	NA	NA	NA	NA	NA	NA
07/30/97	NA	NA	NA	NA	NA	NA	NA	NA	NA
08/05/97	**2,600**	**930**	**6,200**	*4,800*	**870**	<6.4	NA	NA	NA
11/04/97	**1,200**	*290*	98	420	*241*	<1.6	NA	NA	NA
11/11/97	NA	NA	NA	NA	NA	NA	NA	NA	NA
07/09/99	**1,500**	*360*	*410*	*1,070*	*283*	**86**	**110**	NA	NA
09/07/00	**475**	113	23	77	59	*33*	*30*	NA	NA
03/22/01	**200**	53	7	<14	13	*22*	7	NA	NA
09/20/01	**380**	*150*	*250*	77	32	*21*	*21*	NA	NA
03/28/02	**600**	*160*	*290*	300	72	**74**	*22*	NA	NA
Well#	MW-15								
Sample Date	Benzene	Ethylbenzene	Toluene	Xylenes (total)	TMBs (total)	MTBE	Naphthalene	1,2-DCA	Dissolved lead (mg/L)
11/06/96	<0.5	<1.0	<1.0	<3.0	<2.0	<5.5	NA	NA	NA
02/25/97	<0.13	<0.22	<0.20	<0.23	<0.51	6.6	NA	NA	NA
07/17/97	NA	NA	NA	NA	NA	NA	NA	NA	NA
07/30/97	NA	NA	NA	NA	NA	NA	NA	NA	NA
08/05/97	*2.9*	0.25	0.39	0.66	0.52	12	NA	NA	NA
11/04/97	NA	NA	NA	NA	NA	NA	NA	NA	NA
11/11/97	NA	NA	NA	NA	NA	NA	NA	NA	NA
07/09/99	*0.63*	<0.24	<0.21	<1.34	<1.40	1.3	<0.89	NA	NA
09/07/00	<0.500	<5.00	<5.00	<5.00	<10.00	<0.500	<8.00	NA	NA
03/22/01	NA	NA	NA	NA	NA	NA	NA	NA	NA
09/20/01	NA	NA	NA	NA	NA	NA	NA	NA	NA
03/28/02	NA	NA	NA	NA	NA	NA	NA	NA	NA
NR 140 ES	5	700	1,000	10,000	480	60	40	5	15
NR 140 PAL	0.5	140	200	1,000	96	12	8	0.5	1.5

Note: All results in micrograms per liter unless otherwise noted
Bold= exceedence of NR 140 Enforcement Standard (ES)
Italics = exceedence of NR 140 Preventative Action Limit (PAL)

mg/L= milligram per liter
NA=not analyzed
DCA=dichloroethane

TMB= trimethylbenzene
MTBE= methyl t-butyl ether

Table 2 (continued)
Groundwater Analytical Results Summary
Larsen Cooperative
Larsen, Wisconsin

Well#	PZ-1								
Sample Date	Benzene	Ethylbenzene	Toluene	Xylenes (total)	TMBs (total)	MTBE	Naphthalene	1,2-DCA	Dissolved lead (mg/L)
11/06/96	*2.5*	<1.0	<1.0	<3.0	<2.0	<1.0	NA	NA	NA
02/25/97	*0.85*	0.43	0.45	1.2	0.48	0.36	NA	NA	NA
07/17/97	NA	NA	NA	NA	NA	NA	NA	NA	NA
07/30/97	NA	NA	NA	NA	NA	NA	NA	NA	NA
08/05/97	*0.76*	0.38	0.29	0.61	0.38	<0.16	NA	NA	NA
11/04/97	NA	NA	NA	NA	NA	NA	NA	NA	NA
11/11/97	NA	NA	NA	NA	NA	NA	NA	NA	NA
07/09/99	<0.26	<0.24	<0.21	<1.34	<1.40	<0.22	<0.89	NA	NA
09/07/00	<0.500	<5.00	<5.00	<5.00	<10.00	<0.500	<8.00	NA	NA
03/22/01	NA	NA	NA	NA	NA	NA	NA	NA	NA
09/20/01	NA	NA	NA	NA	NA	NA	NA	NA	NA
03/28/02	NA	NA	NA	NA	NA	NA	NA	NA	NA
Well#	**PZ-2**								
Sample Date	Benzene	Ethylbenzene	Toluene	Xylenes (total)	TMBs (total)	MTBE	Naphthalene	1,2-DCA	Dissolved lead (mg/L)
11/06/96	<0.5	1.8	<1.0	6.8	9.6	<1.0	NA	NA	NA
02/25/97	<0.13	0.46	0.4	0.81	1.4	<0.16	NA	NA	NA
07/17/97	NA	NA	NA	NA	NA	NA	NA	NA	NA
07/30/97	NA	NA	NA	NA	NA	NA	NA	NA	NA
08/05/97	0.24	4.2	0.55	5.2	3.6	<0.16	NA	NA	NA
11/04/97	NA	NA	NA	NA	NA	NA	NA	NA	NA
11/11/97	NA	NA	NA	NA	NA	NA	NA	NA	NA
07/09/99	<0.26	<0.24	<0.21	<1.34	<1.40	<0.22	<0.89	NA	NA
09/07/00	**5.87**	36	11	244	*182.3*	<0.500	**359**	NA	NA
03/22/01	<0.39	<0.4	0.4	<1.4	<1.03	<0.47	<0.53	NA	NA
09/20/01	<0.21	<0.22	<0.41	<0.69	<0.60	<0.46	<0.69	NA	NA
03/28/02	<0.43	<0.49	<0.63	<1.5	<1.14	<0.49	<1.4	NA	NA
NR 140 ES	5	700	1,000	10,000	480	60	40	5	15
NR 140 PAL	0.5	140	200	1,000	96	12	8	0.5	1.5

Note: All results in micrograms per liter unless otherwise noted
Bold= exceedence of NR 140 Enforcement Standard (ES)
Italics = exceedence of NR 140 Preventative Action Limit (PAL)

mg/L= milligram per liter
NA=not analyzed
DCA=dichloroethane

TMB= trimethylbenzene
MTBE= methyl t-butyl ether

Table 2 (continued)
Groundwater Analytical Results Summary
Larsen Cooperative
Larsen, Wisconsin

Well#	PZ-3								
Sample Date	Benzene	Ethylbenzene	Toluene	Xylenes (total)	TMBs (total)	MTBE	Naphthalene	1,2-DCA	Dissolved lead (mg/L)
11/06/96	NI	NI	NI	NI	NI	NI	NI	NI	NI
02/25/97	NI	NI	NI	NI	NI	NI	NI	NI	NI
07/17/97	NI	NI	NI	NI	NI	NI	NI	NI	NI
07/30/97	NI	NI	NI	NI	NI	NI	NI	NI	NI
08/05/97	*1*	0.27	<0.20	0.87	0.42	<0.16	NA	NA	NA
11/04/97	NA	NA	NA	NA	NA	NA	NA	NA	NA
11/11/97	NA	NA	NA	NA	NA	NA	NA	NA	NA
07/09/99	<0.26	<0.24	<0.21	<1.34	<1.40	<0.22	<0.89	NA	NA
09/07/00	<0.500	<5.00	<5.00	<5.00	<10.00	<0.500	<8.00	NA	NA
03/22/01	<0.39	<0.4	<0.37	<1.4	<1.03	<0.47	<0.53	NA	NA
09/20/01	NA	NA	NA	NA	NA	NA	NA	NA	NA
03/28/02	NA	NA	NA	NA	NA	NA	NA	NA	NA
Well#	**MW-20**								
Sample Date	Benzene	Ethylbenzene	Toluene	Xylenes (total)	TMBs (total)	MTBE	Naphthalene	1,2-DCA	Dissolved lead (mg/L)
11/06/96	NI	NI	NI	NI	NI	NI	NI	NI	NI
02/25/97	**83**	33	2.8	110	18.1	17	NA	NA	NA
07/17/97	NA	NA	NA	NA	NA	NA	NA	NA	NA
07/30/97	NA	NA	NA	NA	NA	NA	NA	NA	NA
08/05/97	**190**	*210*	100	670	*153*	<0.32	NA	NA	NA
11/04/97	**9.3**	7.8	25	0.68	0.45	*25*	NA	NA	NA
11/11/97	NA	NA	NA	NA	NA	NA	NA	NA	NA
07/09/99	**31**	19	0.54	68	20.8	*35*	6.9	NA	NA
09/07/00	**50.2**	87	<5.00	266	*99*	*25.7*	*25.8*	NA	NA
03/22/01	**23**	<0.4	<0.37	<1.4	<1.03	*33*	<0.53	NA	NA
09/20/01	*1.3*	<0.22	<0.41	<0.69	<0.60	*27*	<0.69	NA	NA
03/28/02	<0.43	<0.49	<0.63	<1.5	<1.14	4.3	<1.4	NA	NA
NR 140 ES	5	700	1,000	10,000	480	60	40	5	15
NR 140 PAL	0.5	140	200	1,000	96	12	8	0.5	1.5

Note: All results in micrograms per liter unless otherwise noted
Bold= exceedence of NR 140 Enforcement Standard (ES)
Italics = exceedence of NR 140 Preventative Action Limit (PAL)

mg/L= milligram per liter
NA=not analyzed
NI=not installed

TMB= trimethylbenzene
MTBE= methyl t-butyl ether
DCA=dichloroethane

Table 2 (continued)
Groundwater Analytical Results Summary
Larsen Cooperative
Larsen, Wisconsin

Well#	MW-30								
Sample Date	Benzene	Ethylbenzene	Toluene	Xylenes (total)	TMBs (total)	MTBE	Naphthalene	1,2-DCA	Dissolved lead (mg/L)
11/06/96	NI	NI	NI	NI	NI	NI	NI	NI	NI
02/25/97	NI	NI	NI	NI	NI	NI	NI	NI	NI
07/17/97	NI	NI	NI	NI	NI	NI	NI	NI	NI
07/30/97	NI	NI	NI	NI	NI	NI	NI	NI	NI
08/05/97	*1.2*	0.9	2.5	3	<0.51	7.8	NA	NA	NA
11/04/97	0.27	<0.22	0.43	0.68	0.44	<0.16	NA	NA	NA
11/11/97	NA	NA	NA	NA	NA	NA	NA	NA	NA
07/09/99	<0.26	<0.24	0.24	<1.34	<1.40	<0.22	<0.89	NA	NA
09/07/00	<0.500	<5.00	<5.00	<5.00	<10.00	<0.500	<8.00	NA	NA
03/22/01	NA	NA	NA	NA	NA	NA	NA	NA	NA
09/20/01	NA	NA	NA	NA	NA	NA	NA	NA	NA
03/28/02	NA	NA	NA	NA	NA	NA	NA	NA	NA
Well#	**MW-31**								
Sample Date	Benzene	Ethylbenzene	Toluene	Xylenes (total)	TMBs (total)	MTBE	Naphthalene	1,2-DCA	Dissolved lead (mg/L)
11/06/96	NI	NI	NI	NI	NI	NI	NI	NI	NI
02/25/97	NI	NI	NI	NI	NI	NI	NI	NI	NI
07/17/97	NI	NI	NI	NI	NI	NI	NI	NI	NI
07/30/97	NI	NI	NI	NI	NI	NI	NI	NI	NI
08/05/97	**2,600**	**1,100**	**3,700**	*6,000*	**1,190**	<3.2	NA	NA	NA
11/04/97	**480**	120	110	500	*109*	<0.80	NA	NA	NA
11/11/97	NA	NA	NA	NA	NA	NA	NA	NA	NA
07/09/99	**170**	83	130	337	59	1	*15*	NA	NA
09/07/00	**315**	**1,490**	*294*	*1,680*	*415*	<5.00	**190**	NA	NA
03/22/01	*2*	1	<0.37	<1.4	<1.03	<0.47	<0.53	NA	NA
09/20/01	NA	NA	NA	NA	NA	NA	NA	NA	NA
03/28/02	NA	NA	NA	NA	NA	NA	NA	NA	NA
NR 140 ES	5	700	1,000	10,000	480	60	40	5	15
NR 140 PAL	1	140	200	1,000	96	12	8	0.5	1.5

Note: All results in micrograms per liter unless otherwise noted
Bold= exceedence of NR 140 Enforcement Standard (ES)
Italics = exceedence of NR 140 Preventative Action Limit (PAL)

mg/L= milligram per liter
NA=not analyzed
NI=not installed

TMB= trimethylbenzene
MTBE= methyl t-butyl ether
DCA=dichloroethane

Table 2 (continued)
Groundwater Analytical Results Summary
Larsen Cooperative
Larsen, Wisconsin

Well#	MW-33								
Sample Date	Benzene	Ethylbenzene	Toluene	Xylenes (total)	TMBs (total)	MTBE	Naphthalene	1,2-DCA	Dissolved lead (mg/L)
11/06/96	NI	NI	NI	NI	NI	NI	NI	NI	NI
02/25/97	NI	NI	NI	NI	NI	NI	NI	NI	NI
07/17/97	NI	NI	NI	NI	NI	NI	NI	NI	NI
07/30/97	NI	NI	NI	NI	NI	NI	NI	NI	NI
08/05/97	0.37	0.41	0.88	1.9	0.53	<0.16	NA	NA	NA
11/04/97	<0.13	<0.22	<0.20	<0.23	<0.51	<0.16	NA	NA	NA
11/11/97	NA	NA	NA	NA	NA	NA	NA	NA	NA
07/09/99	<0.26	<0.24	<0.21	<1.34	<1.40	<0.22	<0.89	NA	NA
09/07/00	<0.500	<5.00	<5.00	<5.00	<10.00	<0.500	<8.00	NA	NA
03/22/01	NA	NA	NA	NA	NA	NA	NA	NA	NA
09/20/01	NA	NA	NA	NA	NA	NA	NA	NA	NA
03/28/02	NA	NA	NA	NA	NA	NA	NA	NA	NA
Well#	**MW-34**								
Sample Date	Benzene	Ethylbenzene	Toluene	Xylenes (total)	TMBs (total)	MTBE	Naphthalene	1,2-DCA	Dissolved lead (mg/L)
11/06/96	NI	NI	NI	NI	NI	NI	NI	NI	NI
02/25/97	NI	NI	NI	NI	NI	NI	NI	NI	NI
07/17/97	NI	NI	NI	NI	NI	NI	NI	NI	NI
07/30/97	NI	NI	NI	NI	NI	NI	NI	NI	NI
08/05/97	<0.13	<0.22	<0.20	<0.23	<0.51	<0.16	NA	NA	NA
11/04/97	NA	NA	NA	NA	NA	NA	NA	NA	NA
11/11/97	NA	NA	NA	NA	NA	NA	NA	NA	NA
07/09/99	<0.26	<0.24	<0.21	<1.34	<1.40	<0.22	<0.89	NA	NA
09/07/00	<0.500	<5.00	<5.00	<5.00	<10.00	<0.500	<8.00	NA	NA
03/22/01	NA	NA	NA	NA	NA	NA	NA	NA	NA
09/20/01	NA	NA	NA	NA	NA	NA	NA	NA	NA
03/28/02	NA	NA	NA	NA	NA	NA	NA	NA	NA
NR 140 ES	5	700	1,000	10,000	480	60	40	5	15
NR 140 PAL	0.5	140	200	1,000	96	12	8	0.5	1.5

Note: All results in micrograms per liter unless otherwise noted
Bold= exceedence of NR 140 Enforcement Standard (ES)
Italics = exceedence of NR 140 Preventative Action Limit (PAL)

mg/L= milligram per liter
NA=not analyzed
NI=not installed

TMB= trimethylbenzene
MTBE= methyl t-butyl ether
DCA=dichloroethane

Table 2 (continued)
Groundwater Analytical Results Summary
Larsen Cooperative
Larsen, Wisconsin

Well#	MW-41								
Sample Date	Benzene	Ethylbenzene	Toluene	Xylenes (total)	TMBs (total)	MTBE	Naphthalene	1,2-DCA	Dissolved lead (mg/L)
11/06/96	NI	NI	NI	NI	NI	NI	NI	NI	NI
02/25/97	NI	NI	NI	NI	NI	NI	NI	NI	NI
07/17/97	NI	NI	NI	NI	NI	NI	NI	NI	NI
07/30/97	NI	NI	NI	NI	NI	NI	NI	NI	NI
08/05/97	NI	NI	NI	NI	NI	NI	NI	NI	NI
11/04/97	NI	NI	NI	NI	NI	NI	NI	NI	NI
11/11/97	NI	NI	NI	NI	NI	NI	NI	NI	NI
07/09/99	NI	NI	NI	NI	NI	NI	NI	NI	NI
09/07/00	**32.9**	39.1	11.1	39.1	23.51	1.71	*8.28*	*4.69*	<0.005
03/22/01	**65**	29	1.8	6.1	8.0	0.66	2	NA	NA
09/20/01	**53**	3.4	<0.41	<0.69	1.4	1.8	<0.69	NA	NA
03/28/02	**5.1**	1.8	0.66	<1.5	1.24	1.3	<1.4	NA	NA
Well#	**MW-42**								
Sample Date	Benzene	Ethylbenzene	Toluene	Xylenes (total)	TMBs (total)	MTBE	Naphthalene	1,2-DCA	Dissolved lead (mg/L)
11/06/96	NI	NI	NI	NI	NI	NI	NI	NI	NI
02/25/97	NI	NI	NI	NI	NI	NI	NI	NI	NI
07/17/97	NI	NI	NI	NI	NI	NI	NI	NI	NI
07/30/97	NI	NI	NI	NI	NI	NI	NI	NI	NI
08/05/97	NI	NI	NI	NI	NI	NI	NI	NI	NI
11/04/97	NI	NI	NI	NI	NI	NI	NI	NI	NI
11/11/97	NI	NI	NI	NI	NI	NI	NI	NI	NI
07/09/99	NI	NI	NI	NI	NI	NI	NI	NI	NI
09/07/00	**142**	46.6	91.2	363	91.5	<0.500	*20.5*	<0.500	<0.005
03/22/01	NA	NA	NA	NA	NA	NA	NA	NA	NA
09/20/01	**71**	63	27	<6.9	21.7	<4.6	*27*	NA	NA
03/28/02	**39**	35	8	33	33.7	<0.49	2.2	NA	NA
NR 140 ES	5	700	1,000	10,000	480	60	40	5	15
NR 140 PAL	0.5	140	200	1,000	96	12	8	0.5	1.5

Note: All results in micrograms per liter unless otherwise noted
Bold= exceedence of NR 140 Enforcement Standard (ES)
Italics = exceedence of NR 140 Preventative Action Limit (PAL)

mg/L= milligram per liter
NA=not analyzed
NI=not installed

TMB= trimethylbenzene
MTBE= methyl t-butyl ether
DCA=dichloroethane

TABLE 3

Soil PVOC Analytical Results
Larsen Cooperative Site
Larsen, Wisconsin

Boring	Sample Interval (feet)	Date	GRO (ppm)	DRO (ppm)	Benzene	Ethyl-benzene	Toluene	Total Xylenes	1,2,4-TMB	1,3,5-TMB	MTBE	Total Lead (ppm)
B-1	4-6	5-12-92	5.8	1.2	<6.0	11	<20	25	35	<25	<25	<3.11
B-2	4-6	5-12-92	25	<0.5	16	47	37	128	123	39	<25	<3.11
B-3	6-8	5-12-92	<3.5	<0.5	11	139	35	488	649	183	<15	4.37
B-4	4-6	5-12-92	25	0.7	29	56	<20	300	3,000	720	<25	<3.11
B-5	4-6	5-12-92	1,700	64	1,300	8,800	19,000	21,000	21,000	7,500	<25	4.04
B-6	4-6	5-12-92	29	81	<6.0	830	64	550	6,000	1,500	<25	<3.11
B-7	4-6	5-12-92	100	0.8	44	76	110	110	110	36	<25	<3.11
B-8	4-6	5-13-92	<3.5	<0.5	<6.0	<15	<20	<25	<25	<25	<25	<3.08
B-9	6-8	5-13-92	<0.5	1.0	<6.0	<15	<20	<25	<25	<25	<25	<3.08
B-10	6-8	5-13-92	<3.5	<0.5	<6.0	<15	<20	<25	<25	<25	<25	<3.08
B-11	3	11-6-92	<3.5	<4.7	<1.2	<4.0	<6.2	<5.0	<6.9	<6.9	<2.6	<3.26
B-12	4	11-6-92	126	220	<3.2	116	17	203	140	240	<6.8	<3.26
B-13	3	11-6-92	<3.5	<4.7	<1.2	<4.0	<6.2	<5.0	<7.0	<7.0	<2.6	<3.26
B-14	3	11-6-92	<3.5	<4.7	<1.2	<4.1	<6.3	<5.1	<7.2	<7.2	<2.7	<3.26
B-15	3'8"	11-6-92	<3.5	<4.7	<1.2	<3.9	<6.1	<4.9	<6.9	<6.9	<2.5	<3.26
B-16	3	11-6-92	<3.5	<4.7	<1.2	<4.0	<6.2	<5.0	<7.0	<7.0	<2.6	<3.26
B-17	4	11-6-92	<3.5	<4.7	<1.2	<4.0	<6.2	<5.0	<7.0	<7.0	<26	3.56
B-18	4-6	2-22-93	129	148	145	533	<201	707	1,380	485	<90	<3.08
B-19	4-6	2-22-93	<3.5	<4.7	<0.7	3.2	<2.4	<1.8	<4.2	<4.2	<1.1	18.8
B-20	4-6	2-22-93	473	469	<7.2	123	<24	47	89	<42	<11	<3.08
B-21	4-6	2-22-93	191	963	675	20,300	401	33,500	54,200	19,100	<1,930	<3.08
B-22	4-6	2-22-93	4.6	<4.7	<0.8	<2.6	<2.6	<1.9	<4.5	<4.5	<1.2	<3.08
B-23	4-6	2-22-93	<3.5	<4.7	<0.7	<2.4	<2.4	<1.8	<4.3	<4.3	<1.1	<3.08
OB-2	3	11-18-91	11,000	9,300	NA	NA	NA	NA	NA	NA	NA	NA
MW-5	6-8	5-17-95	<10	<10	27*	<25	<25	<75	<25	<25	<25	NA
NR 720 Soil Standard			100	100	5.5	2,900	1,500	4,100	NS	NS	NS	50

Notes: Results in ppb unless noted otherwise

Shading indicates value exceeds the NR 720 soil cleanup standard

DRO: Diesel range organics
GRO: Gasoline range organics
MTBE: Methyl t-butyl ether
NS: No standard
TMB: Trimethylbenzene
PVOC: Petroleum volatile organic compound
NA: Not analyzed
(*): Compound also detected in blank. Concentration not considered representative.

TABLE 4

Soil PAH Analytical Results
Larsen Cooperative Site
Larsen, Wisconsin

Boring	Sample Interval (feet)	Naphthalene	1-methyl naphthalene	2-methyl naphthalene	Acenaphthalene	Acenaphthene	Fluorene	Phenanthrene
B-1	4-6	<22	<56	<56	<56	<22	<2.7	<7.5
B-2	4-6	<22	<56	<56	<56	<22	<2.7	<7.5
B-3	6-8	<22	<56	<56	<56	<22	<2.7	<7.5
B-4	4-6	**2,030**	**<56**	**6,910**	<56	<22	<2.7	**399**
B-5	4-6	**4,870**	**3,220**	**7,880**	<56	<22	<2.7	<7.5
B-6	4-6	**2,390**	**<56**	**6,990**	<56	<22	<2.7	**355**
B-7	4-6	**102**	**<56**	**264**	<56	<22	<2.7	<7.5
B-8	4-6	<22	<56	<56	<56	<22	<2.7	<7.5
B-9	6-8	<22	<56	<56	<56	<22	<2.7	<7.5
B-10	6-8	<22	<56	<56	<56	<22	<2.7	<7.5
B-11	3	NA	NA	NA	NA	NA	NA	NA
B-12	4	NA	NA	NA	NA	NA	NA	NA
B-13	3	NA	NA	NA	NA	NA	NA	NA
B-14	3	NA	NA	NA	NA	NA	NA	NA
B-15	3'8"	NA	NA	NA	NA	NA	NA	NA
B-16	3	NA	NA	NA	NA	NA	NA	NA
B-17	4	NA	NA	NA	NA	NA	NA	NA
B-18	4-6	**10,200**	**7,960**	**7,960**	<600	<680	<240	<320
B-19	4-6	<24	<76	<64	<60	<68	<24	<32
B-20	4-6	<24	**187**	**357**	<60	<68	<24	<32
B-21	4-6	**13,800**	**22,100**	**35,100**	<1,200	<1,360	<480	<640
B-22	4-6	<24	<76	<64	<60	<68	<24	<32
B-23	4-6	<24	<76	<64	<60	<68	<24	<32
MW-5	6-8	NA	NA	NA	NA	NA	NA	NA

(Continued)

Notes: Results in ppb
Data reported by Robert E. Lee and Associates
NA: Not analyzed
PAH: Petroleum aromatic hydrocarbon

Checked by: _____
Approved by: _____

TABLE 4 (Continued)

Soil PAH Analytical Results
Larsen Cooperative Site
Larsen, Wisconsin

Boring	Sample Interval (feet)	Anthracene	Fluoranthene	Pyrene	Benzo(a) anthracene	Chrysene	Benzo(b) fluoranthene	Benzo(K) fluoranthene
B-1	4-6	<2.7	<7.5	<30	<18	<7.5	<7.5	<30
B-2	4-6	<2.7	<7.5	<30	<18	<7.5	<7.5	<30
B-3	6-8	<2.7	<7.5	<30	<18	<7.5	<7.5	<30
B-4	4-6	<2.7	**481**	<30	<18	<7.5	<7.5	<30
B-5	4-6	<2.7	<7.5	<30	**48**	<7.5	<7.5	<30
B-6	4-6	<2.7	<7.5	<30	<18	<7.5	<7.5	<30
B-7	4-6	<2.7	<7.5	<30	<18	<7.5	<7.5	<30
B-8	4-6	<2.7	<7.5	<30	<18	<7.5	<7.5	<30
B-9	6-8	<2.7	<7.5	<30	<18	<7.5	<7.5	<30
B-10	6-8	<2.7	<7.5	<30	<18	<7.5	<7.5	<30
B-11	3	NA	NA	NA	NA	NA	NA	NA
B-12	4	NA	NA	NA	NA	NA	NA	NA
B-13	3	NA	NA	NA	NA	NA	NA	NA
B-14	3	NA	NA	NA	NA	NA	NA	NA
B-15	3'8"	NA	NA	NA	NA	NA	NA	NA
B-16	3	NA	NA	NA	NA	NA	NA	NA
B-17	4	NA	NA	NA	NA	NA	NA	NA
B-18	4-6	<440	<600	<440	<40	<28	<36	<28
B-19	4-6	<44	<60	<44	<40	<28	<36	<28
B-20	4-6	<44	<60	<44	<40	<28	<36	<28
B-21	4-6	<880	<1,200	<880	<800	<56	<36	<28
B-22	4-6	<44	<60	<44	<40	<28	<36	<28
B-23	4-6	<44	<60	<44	<40	<28	<36	<28
MW-5	6-8	NA	NA	NA	NA	NA	NA	NA

Notes:

Results in ppb
Data reported by Robert E. Lee and Associates
NA: Not analyzed
PAH: Petroleum aromatic hydrocarbon

Checked by: _____
Approved by: _____

TABLE 1

Soil Sample Laboratory Analytical Results
Larsen Cooperative - Larsen Site
Larsen, Wisconsin

Parameters	Sample ID (feet)										NR 720 Generic Soil Standards
	MW-6			MW-7			MW-8	MW-14	MW-15	MW-20	
	2.5'-4.5'	5'-7'	10'-12'	2.5'-4.5'	5'-7'	10'-12'	2.5'-4.5'	2'-4'	2.5'-4.5'	3.5'-5'	
GRO (ppm)	5,900	NA	5.6	4,600	19	<3.1	NA	NA	<3.5	NA	100
DRO (ppm)	350	NA	<4.1	160	5.8	<4.2	NA	NA	<5.5	NA	100
lead (ppm)	NA	NA	NA	11	NA	9.6	NA	NA	NA	NA	50
1,2,4-Trimethylbenzene	100,000	15,000	190	170,000	820	<25	28,000	<25	<25	110	NS
1,3,5-Trimethylbenzene	40,000	5,800	83	59,000	250	<25	14,000	<25	<25	41	NS
Benzene	23,000	6,300	<25	<1,000	1,100	<25	<630	<25	<25	1,300	5.5
Ethylbenzene	85,000	13,000	140	52,000	590	<25	5,100	<25	<25	150	2,900
Isopropyl benzene	18,000	2,600	NA	4,700	NA	<25	NA	NA	<25	NA	NS
Methyl-tert-butyl-ether	<1,000	280	<25	<1,000	35	<25	<630	<25	<25	340	NS
Methylene chloride	<1,000	<130	NA	<1,000	NA	<25	NA	NA	48*	NA	NS

(Continued)

Notes:

Results in ppb unless otherwise noted

Shading indicates value exceeds the NR 720 generic soil standards

Presence of benzene <25 in sample MW-6 (10 - 12 ft.) and <1,000 in sample MW-7 (2.5 - 4.5 ft.) assumed based on presence of additional contaminants.

(*): Possible lab contamination
DRO: Diesel range organic
NA: Not analyzed
GRO: Gasoline range organic
NS: No standard
ppm: Parts per million
ppb: Parts per billion

Checked by: _____
Approved by: _____

TABLE 1
(Continued)

Soil Boring Sample Laboratory Analytical Results
Larsen Cooperative - Larsen Site
Larsen, Wisconsin

Parameters	Sample ID (feet)										NR 720 Generic Soil Standards
	MW-6			MW-7			MW-8	MW-14	MW-15	MW-20	
	2.5'-4.5'	5'-7'	10'-12'	2.5'-4.5'	5'-7'	10'-12'	2.5'-4.5'	2'-4'	2.5'-4.5'	3.5'-5'	
n-Butyl benzene	**15,000**	**2,200**	NA	**14,000**	NA	<25	NA	NA	<25	NA	NS
n-Propylbenzene	**28,000**	**4,000**	NA	**22,000**	NA	<25	NA	NA	<25	NA	NS
Naphthalene	**15,000**	**2,400**	NA	**14,000**	**1,240***	<25	NA	NA	<25	NA	440
p-Isopropyl toluene	**8,400**	**1,500**	NA	**2,400**	NA	<25	NA	NA	<25	NA	NS
sec-Butyl benzene	**7,800**	**1,200**	NA	**2,600**	NA	<25	NA	NA	<25	NA	NS
Toluene	**96,000**	**2,400**	**120**	**46,000**	**2,100**	<25	<630	<25	<25	**49**	1,500
Total Xylenes	**201,000**	**31,300**	**364**	**293,000**	**3,150**	<50	**15,500**	<50	<50	**1,264**	4,100
1-Methyl naphthalene	NA	<300	NA	NA	**1,060**	NA	NA	NA	NA	NA	610
2-Methyl naphthalene	NA	<300	NA	NA	**1,910**	NA	NA	NA	NA	NA	590

(Continued)

Notes:

Results in ppb unless otherwise noted

Shading indicates value exceeds the NR 720 generic soil standards
(*): Naphthalene result derived by Method 8310. Other naphthalene results derived by Method 8260.
NA: Not analyzed
NS: No standard
ppb: Parts per billion

Checked by:
Approved by: ATC

TABLE 1
(Continued)

Soil Boring Sample Laboratory Analytical Results
Larsen Cooperative - Larsen Site
Larsen, Wisconsin

Parameters	Sample ID (feet)									NR 720 Generic Soil Standards
	GP-1	GP-2	GP-3	GP-4	GP-5	GP-6	GP-7	GP-8	GP-8	
	1.5'-3.5	3.5'-4.0'	3'-4'	2'-4'	3'-4'	3'-4'	4.0'-4.5'	2.5'-4.5'	3.5'-4.5'	
GRO (ppm)	NA	NA	NA	NA	NA	NA	NA	NA	NA	100
DRO (ppm)	NA	NA	NA	NA	NA	NA	NA	NA	NA	100
Lead (ppm)	NA	NA	NA	NA	NA	NA	NA	NA	NA	50
1,2,4-Trimethyl-benzene	**130,000**	**65,000**	**230,000**	**110,000**	NA	**380**	**3,100**	**28,000**	**13,000**	NS
1,3,5-Trimethyl-benzene	**50,000**	**25,000**	**88,000**	**43,000**	NA	**110**	**1,300**	**14,000**	**5,600**	NS
Benzene	**45,000**	**12,000**	**59,000**	**35,000**	NA	**37**	**<100**	**<630**	**170**	5.5
Ethyl-benzene	**99,000**	**30,000**	**140,000**	**79,000**	NA	**75**	**460**	**5,100**	**1,300**	2,900
Isopropyl-benzene	NA	NA	NA	NA	NA	NA	NA	NA	NA	NS
Methyl t-butyl ether	<250	<250	<250	<500	NA	<25	<100	<630	<100	NS

(Continued)

Notes:

NA: Not available

Shading indicates value equals or exceeds the NR 720 generic soil standard

Checked by: Sor
Approved by: AE

TABLE 1
(Continued)

Soil Boring Sample Laboratory Analytical Results
Larsen Cooperative - Larsen Site
Larsen, Wisconsin

Parameters	Sample ID (feet)									NR 720 Generic Soil Standards
	GP-1	GP-2	GP-3	GP-4	GP-5	GP-6	GP-7	GP-8	GP-8	
	1.5'-3.5	3.5'-4.0'	3'-4'	2'-4'	3'-4'	3'-4'	4.0'-4.5'	2.5'-4.5'	3.5'-4.5'	
Methylene Chloride	NA	NA	NA	NA	NA	NA	NA	NA	NA	NS
n-Butyl-benzene	NA	NA	NA	NA	NA	NA	NA	NA	NA	NS
n-Propyl-benzene	NA	NA	NA	NA	NA	NA	NA	NA	NA	NS
Naphthalene	NA	NA	9,550	4,310	<280	8,950	15,000	NA	8,960	440
p-Isopropyl-toluene	NA	NA	NA	NA	NA	NA	NA	NA	NA	NS
sec-Butyl-benzene	NA	NA	NA	NA	NA	NA	NA	NA	NA	NS
Toluene	140,000	56,000	20,000	120,000	NA	<25	<100	<630	<100	1,500
Total Xylenes	268,000	121,000	440,000	204,000	NA	140	600	15,500	3,500	4,100
1-methyl-naphthalene	NA	NA	3,760	1,570	<240	15,000	24,000	NA	15,000	610
2-methyl-naphthalene	NA	NA	6,170	2,350	<270	21,000	30,000	NA	20,000	590

(Continued)

Notes:

NA: Not available

Shading indicates value equals or exceeds the NR 720 generic soil standard

Checked by: SC
Approved by: ATE

TABLE 1
(Continued)

Soil Boring Sample Laboratory Analytical Results
Larsen Cooperative - Larsen Site
Larsen, Wisconsin

Parameters	Sample ID (feet)						NR 720 Generic Soil Standards
	GP-11	GP-11	GP-12	GP-13	GP-14	GP-17	
	0.5'-2.5'	2.5'-4.5'	0.5'-2.5'	4.5'-6.5'	0.5'-2.5'	1'-3'	
GRO (ppm)	NA	NA	NA	NA	NA	NA	100
DRO (ppm)	NA	NA	NA	NA	NA	NA	100
Lead (ppm)	NA	NA	NA	NA	NA	NA	50
1,2,4-Trimethyl-benzene	**890**	<29	**1,800**	**48,900**	**17,600**	**90,900**	NS
1,3,5-Trimethyl-benzene	**249**	<29	**698**	**21,400**	**5,390**	**46,000**	NS
Benzene	**486**	**64**	**1,910**	**16,700**	**<1,000**	**<1,000**	5.5
Ethyl-benzene	**403**	**32**	**2,700**	**19,100**	**8,290**	**12,500**	2,900
Isopropyl-benzene	NA	NA	NA	NA	NA	NA	NS
Methyl t-butyl ether	<30	<29	<28	<3,000	<2,600	<2,600	NS

(Continued)

Notes:

NA: Not available

Shading indicates value equals or exceeds the NR 720 generic soil standard

Checked by: Soc
Approved by: ATE

TABLE 1
(Continued)

Soil Boring Sample Laboratory Analytical Results
Larsen Cooperative - Larsen Site
Larsen, Wisconsin

Parameters	Sample ID (feet)						NR 720 Generic Soil Standards
	GP-11	GP-11	GP-12	GP-13	GP-14	GP-17	
	0.5'-2.5'	2.5'-4.5'	0.5'-2.5'	4.5'-6.5'	0.5'-2.5'	1'-3'	
Methylene Chloride	NA	NA	NA	NA	NA	NA	NS
n-Butyl-benzene	NA	NA	NA	NA	NA	NA	NS
n-Propyl-benzene	NA	NA	NA	NA	NA	NA	NS
Naphthalene	NA	NA	NA	NA	NA	NA	440
p-Isopropyl-toluene	NA	NA	NA	NA	NA	NA	NS
sec-Butyl-benzene	NA	NA	NA	NA	NA	NA	NS
Toluene	**78**	<25	**935**	**<15,500**	**<2,600**	**<3,870**	1,500
Total Xylenes	**1,660**	<88	4,280	47,700	9,840	24,000	4,100
1-methyl-naphthalene	NA	NA	NA	NA	NA	NA	610
2-methyl-naphthalene	NA	NA	NA	NA	NA	NA	590

Notes:

NA: Not available

Shading indicates value equals or exceeds the NR 720 generic soil standard

Checked by: Sgc
Approved by: ATE

TABLE 1

Excavation Soil Sample Laboratory Analytical Results
Larsen Cooperative – Larsen Site
Larsen, Wisconsin

Parameter	Sample Number															NR 720 Generic Soil Cleanup Standard	COMM 46/NR 746 Table 1 Soil Screening Standard	COMM 46/NR 746 Table 2 Direct Contact Soil Standard
	EXFL-1	EXSW-1	EXSW-2	EXSW-3	EXFL-2	EXSW-4	EXSW-5	EXSW-6	EXFL-3	EXSW-7	EXSW-8	EXSW-9	EXSW-10	EXSW-11	EXFL-4			
Depth feet (bs)	7.0	4.0	4.0	4.0	7.0	4.0	4.0	4.0	7.0	4.0	4.0	4.0	4.0	4.0	7.0			
Sample Date	6/12/00																	
GRO (ppm)	19.7	4,090	3,740	2,930	<6.56	5,560	3,860	2,210	<6.25	<6.25	905	3,480	457	<602	49.8	100	NS	NS
DRO (ppm)	10.2	2,210	2,960	1,850	6.91	954	2,300	230	<6.25	<6.25	933	884	1,630	471	<6.35	100	NS	NS
Lead (ppm)	7.92	68.6	10.6	106	7.85	11.2	10.5	8.59	6.98	2.51	5.73	9.24	9.08	3.07	6.39	50	NS	NS
PVOCs																		
Benzene	660	19,800	38,300	13,900	443	31,500	29,900	4,460	99.9	26.1	3,420	4,710	2,570	9,210	286	5.5	8,500	1,100
Ethylbenzene	1,110	99,100	130,000	77,900	490	179,000	82,800	55,000	277	48.9	16,300	87,800	11,200	24,000	1,020	2,900	4,600	NS
MTBE	<25.0	<5,000	<5,000	<5,000	<25.0	<5,000	14,600	<1,250	<25	<25	<500	<2,500	<500	<2,500	89.8	NS	NS	NS
Toluene	417	35,600	102,000	24,400	306	136,000	41,300	16,200	38.0	92.9	5,490	110,000	22,400	27,200	684	1,500	38,000	NS
1,2,4-TMB	1,880	419,000	298,000	321,000	512	392,000	220,000	185,000	168	183	31,900	253,000	27,800	63,900	2,430	NS	83,000	NS
1,3,5-TMB	654	153,000	102,000	117,000	161	134,000	78,100	69,100	56.5	79.2	8,740	90,100	9,980	23,000	899	NS	11,000	NS
Xylenes	5,580	655,000	646,000	493,000	2150	850,000	325,000	266,000	181	196	36,200	436,000	54,100	110,000	3,210	4,100	42,000	NS
PAHs																WDNR Suggested Non-Industrial Direct Contact Pathway RCLs	COMM 46 Table 1 or NR 746 Soil Screening Standard	WDNR Suggested Groundwater Pathway RCLs
Acenaphthene	<161	<2,350	<1,260	<566	<656	<6,070	<2,930	<654	<625	<125	<121	<1,180	<2,920	<120	<127	900,000	NS	38,000
Acenaphthylene	<322	8,810	9,500	7,040	4,110	40,200	14,700	3,450	3,730	<250	2,220	10,200	27,400	2,230	<254	18,000	NS	700
Anthracene	1.21	302	104	79.3	35.6	510	1,230	45.9	17.1	1.60	1.19	44.0	161	9.30	0.789	5,000,000	NS	3,000,000
Benz(a)anthracene	1.53	67.0	14.6	72.8	4.91	196	1,070	4.84	4.67	1.73	2.21	<5.89	34.9	8.16	<0.635	88	NS	17,000
Benzo(a)pyrene	<1.61	<23.5*	<12.6*	49.6	<6.56	<60.7*	<29.3*	<6.54	<6.25	1.80	2.32	<11.8*	<29.2*	5.01	<1.27	8.8	NS	48,000
Benzo(b)fluoranthene	1.83	<23.5	16.5	67.9	<6.56	<60.7	35.2	7.30	<6.25	2.47	2.37	<11.8	<29.2	5.87	<1.27	88.0	NS	360,000
Benzo(ghi)perylene	<3.22	<47.1	<25.3	47.0	<13.1	<121	<58.5	<13.1	<12.5	<2.50	<2.41	<23.5	<58.5	4.62	<2.54	1,800	NS	6,800,000
Benzo(k)fluoranthene	0.806	<11.8	<6.31	20.8	<3.28	<30.4	<14.6	3.77	<3.13	2.08	2.15	<5.89	<14.6	3.44	<0.635	880	NS	870,000
Chrysene	<3.22	79.4	<25.3	90.6	<13.1	175	1,180	13.9	<12.5	<2.50	2.51	<23.5	<58.5	6.97	<2.54	8,800	NS	37,000
Dibenz(a,h)anthracene	<1.61	<23.5*	<12.6*	8.73	<6.56	<60.7*	<29.3*	<6.54	<6.25	2.55	<1.21	<11.8*	<29.2*	2.69	<1.27	8.8	NS	38,000
Fluoranthene	<80.6	<1,180	<631	448	<328	<3,040	8,080	<327	<313	<62.5	<60.4	<589	<1,460	<60.2	<63.5	600,000	NS	500,000
Fluorene	<8.06	537	151	328	93.7	2,040	6,030	148	311	<6.25	22.7	<58.9	1,060	<6.02	<6.35	600,000	NS	100,000
Indeno(1,2,3-cd)pyrene	<32.2	<471*	<253*	<113*	<131*	<1,210*	<585*	<131*	<125*	<25	<24.1	<235*	<585*	<24.1	<25.4	88	NS	680,000
1-Methylnaphthalene	<80.6	11,800	10,200	8,490	3,500	45,100	74,400	3,050	2,900	<62.5	812	5,400	16,900	1,880	<63.5	1,100,000	NS	23,000
2- Methylnaphthalene	<80.6	24,000	20,300	15,500	7,070	92,800	133,000	7,060	6,740	<62.5	1270	13,300	38,500	4,010	91.1	600,000	NS	20,000
Naphthalene	69.0	15,100	18,300	13,000	6,350	67,400	42,100	4,690	4,480	<6.25	2,170	12,500	33,300	3,930	129	20,000	2,700	400
Phenanthrene	11.1	2,360	1,140	931	243	6,360	20,000	423	363	<6.25	14.1	197	1,950	56.3	<6.35	18,000	NS	1,800
Pyrene	<32.2	<471	<253	138	<131	<1,210	1,340	<131	<125	<25.0	<24.1	<235	<585	<24.1	<25.4	500,000	NS	8,700,000

(Continued)

Notes: See Lab Analytical Report Flagging.
Italics denotes exceedance of COMM 46.06 Table 1 standard
Concentrations in ppb unless otherwise noted.
Underline denotes exceedance of COMM 46.06 Table 2 standard
Light shading indicates an exceedance of the NR 720 generic soil cleanup standard or WDNR suggested RCL
(*): Indicates samples were diluted for laboratory analysis and actual concentrations were not recorded by laboratory
PVOC: Petroleum volatile organic compound
ppm: parts-per-million
TMB: Trimethylbenzene
ppb: parts-per-billion
MTBE: methyl t-butyl ether
EXFL: Excavation floor sample
bls: below land surface
NA: Not analyzed
EXSW: Excavation sidewall sample
GRO: gasoline range organics
NS: No standard
PAH: Polynuclear aromatic hydrocarbon
DRO: diesel range organics
bls: below-land-surface

Checked by: DMK Approved by: ATG

\\comsrv3\dfsfiles\Projects95_99\PROJ1995\95605\Tables\P95.605.Tables.doc

TABLE 1
(Continued)

Excavation Soil Sample Laboratory Analytical Results
Larsen Cooperative – Larsen Site
Larsen, Wisconsin

Parameter	Sample Number												NR 720 Generic Soil Cleanup Standard	COMM 46/NR 746 Table 1 Soil Screening Standard	COMM 46/NR 746 Table 2 Direct Contact Standard
	EXFL-5	EXFL-6	EXSW-12	EXSW-13	EXFL-7	EXFL-8	EXSW-14	EXSW-15	EXSW-16	EXSW-17	EXSW-18	EXSW-19			
Depth feet (bls)	7.0	7.0	4.0	4.0	7.0	7.0	4.0	4.0	4.0	4.0	4.0	4.0			
Sample Date	6/13/00														
GRO (ppm)	36.4	167	4,650	1,740	24.0	6.01	729	<22.2	1,280	3,020	26.3	6,770	100	NS	NS
DRO (ppm)	<6.52	<6.33	1,930	861	<5.71	<5.59	450	<5.54	165	625	<5.96	1,980	100	NS	NS
Lead (ppm)	4.33	4.20	17.8	15.3	2.63	2.23	24.9	10.3	11.5	3.16	<1.19	16.9	50	NS	NS
PVOCs															
Benzene	286	385	34,200	14,300	329	160	4,000	413	898	6,790	340	10,500	5.5	8,500	1,100
Ethylbenzene	1,050	2,100	120,000	43,100	519	106	9,400	323	7,600	86,100	538	187,000	2,900	4,600	NS
MTBE	<25.0	<100	<2,500	<2,500	<25.0	<25.0	<2,500	<100	<500	<2,500	182	<2,500	NS	NS	NS
Toluene	1,110	1,640	125,000	40,000	1,450	452	8,430	1,390	10,600	196,000	1,230	283,000	1,500	38,000	NS
1,2,4-TMB	1,520	4,800	153,000	135,000	1,080	193	22,000	566	22,100	296,000	1,720	494,000	NS	83,000	NS
1,3,5-TMB	599	2,440	49,200	50,900	366	66.5	6,340	309	16,500	96,900	690	162,000	NS	11,000	NS
Xylenes	3,580	8,060	273,000	172,000	2,050	483	17,300	1,820	37,100	537,000	2,420	809,000	4,100	42,000	NS
PAHs													WDNR Suggested Non-Industrial Direct Contact Pathway RCLs	COMM 46/NR 746 Table 1 Soil Screening Standard	WDNR Suggested Groundwater Pathway RCLs
Acenaphthene	<130	0.673	1,150	<676	<114	<112	<118	<111	<143	565	<119	747	900,000	NS	38,000
Acenaphthylene	<261	<127	33,700	7,570	<228	<224	434	<222	668	23,700	<238	37,000	18,000	NS	700
Anthracene	0.668	<253	24.9	18.9	<0.571	0.638	2.33	2.96	1.54	83.7	0.959	70.8	5,000,000	NS	3,000,000
Benz(a)anthracene	1.16	0.800	<5.70	4.45	1.97	1.11	0.715	<0.554	0.833	21.8	<0.596	24.3	88.0	NS	17,000
Benzo(a)pyrene	<1.30	<1.27	<11.4	<6.76	1.72	<1.12	<1.18	<1.11	<1.43	5.94	<1.19	3.98	8.80	NS	48,000
Benzo(b)fluoranthene	<1.30	<1.27	<11.4	<6.76	2.22	1.28	<1.18	<1.11	2.17	7.79	<1.19	5.27	88.0	NS	360,000
Benzo(ghi)perylene	<2.61	<2.53	<22.8	<13.5	<2.28	<2.24	<2.37	<2.22	<2.86	9.53	<2.38	6.69	1,800	NS	6,800,000
Benzo(k)fluoranthene	1.37	1.16	<5.70	<3.38	1.54	1.26	0.869	<0.554	1.19	2.38	<0.596	1.19	880	NS	870,000
Chrysene	<2.61	<2.53	<22.8	<13.5	<2.28	<2.24	<2.37	<2.22	<2.86	26.6	<2.38	10.1	8,800	NS	37,000
Dibenz(a,h)anthracene	<1.30	1.32	<11.4	<6.76	1.29	1.40	<1.18	<1.11	<1.43	<2.28	<1.19	<2.30	8.80	NS	38,000
Fluoranthene	<65.2	<63.3	570	<338	<57.1	<55.9	<59.2	<55.4	<71.4	192	<59.6	155	600,000	NS	500,000
Fluorene	<6.52	<6.33	326	<33.8	<5.71	<5.59	14.8	<5.54	15.7	162	<5.96	<11.5	600,000	NS	100,000
Indeno(1,2,3-cd)pyrene	<26.1	<25.3	<228*	<135*	<22.8	<22.4	<23.7	<22.2	<28.6	<45.6	<23.8	<46.0	88.0	NS	680,000
1-Methylnaphthalene	<65.2	<63.3	13,800	17,500	<57.1	<55.9	266	<55.4	545	20,300	96.8	26,500	1,100,000	NS	23,000
2- Methylnaphthalene	<65.2	<63.3	13.800	17,500	<57.1	<55.9	313	<55.4	526	44,200	172	58,600	600,000	NS	20,000
Naphthalene	69.0	78.4	25,700	11,700	22.0	16.2	448	80.0	540	38,800	80.3	56,600	20,000	2,700	400
Phenanthrene	<6.52	<6.33	195	122	<5.71	<5.59	<5.92	<5.54	<7.14	490	9.27	380	18,000	NS	1,800
Pyrene	<26.1	<25.3	<228	<135	<22.8	<22.4	<23.7	<2.22	<28.6	61.9	<23.8	<46.0	500,000	NS	8,700,000

Notes: See Lab Analytical Report Flagging.
Italics denotes exceedance of COMM 46.06 Table 1 standard
Concentrations in ppb unless otherwise noted.
Underline denotes exceedance of COMM 46.06 Table 2 standard
Light shading indicates an exceedance of the NR 720 generic soil cleanup standard or WDNR suggested RCL
(*): Indicates samples were diluted for laboratory analysis and actual concentrations were not recorded by laboratory
PVOC: Petroleum volatile organic compound
ppm: parts-per-million
TMB: Trimethylbenzene
ppb: parts-per-billion
MTBE: methyl t-butyl ether
EXFL: Excavation floor sample
bls: below land surface
NA: Not analyzed
EXSW: Excavation sidewall sample
GRO: gasoline range organics
NS: No standard
PAH: Polynuclear aromatic hydrocarbon
DRO: diesel range organics
bls: below-land-surface

Checked by: DMK Approved by: ATE

TABLE 2

Landspread Soil Sample Laboratory Analytical Results
Larsen Cooperative – Larsen Site
Reedfield, Wisconsin

Parameter	Sample Number									NR 720 Generic Soil Cleanup Standard	COMM 46/NR 746 Table 1 Soil Screening Standard	COMM 46/NR 746 Table 2 Direct Contact Standard
	S1	S2	S3	S4	S5	S6	S7	S8	S9			
Truck Number	TK8	TK16	TK24	TK32	TK40	TK48	TK67	TK83	TK91			
Date	6/12/00						6/13/00					
GRO (ppm)	7,020	837	2,700	19.1	1,580	1,490	4,890	1,300	729	100	NS	NS
DRO (ppm)	833	383	205	<5.97	64.6	773	420	183	142	100	NS	NS
Lead (ppm)	133	11.2	1.59	1.68	4.25	6.80	3.63	9.02	5.08	50	NS	NS
PVOCs												
Benzene	*60,700*	*11,100*	*22,200*	125	*17,900*	*24,800*	*78,300*	*7,660*	*2,490*	5.5	8,600	1,100
Ethylbenzene	*694,000*	*33,700*	*87,500*	327	*59,800*	*66,700*	*179,000*	*29,900*	*13,600*	2,900	4,600	NS
MTBE	22,100	<2,500	9,490	<25.0	7,280	<2,500	<2,500	<500	<250	NS	NS	NS
Toluene	*50,500*	*22,200*	*60,700*	295	*79,300*	*99,300*	*501,000*	*53,000*	*11,300*	1,500	38,000	NS
1,2,4-TMB	21,900	*87,300*	*265,000*	1,020	*145,000*	*128,000*	*497,000*	*93,300*	32,800	NS	83,000	NS
1,3,5-TMB	*95,500*	*30,800*	*96,500*	381	*51,900*	*45,800*	*165,000*	*32,600*	10,900	NS	11,000	NS
Xylenes	*48,600*	*160,000*	*418,000*	1,220	*240,000*	*215,000*	*1,020,000*	*146,000*	41,600	4,100	42,000	NS
PAHs										WDNR Suggested Non-Industrial Direct Contact Pathway RCLs	COMM 46 Table 1 or NR 746 Soil Screening Standard	WDNR Suggested Groundwater Pathway RCLs
Acenaphthene	<125	<127	<121	<119	1.57	<121	<590	<117	<117	900,000	NS	38,000
Acenaphthylene	*4,430*	*1,070*	575	<239	<100	*6,070*	*12,900*	*1,330*	445	18,000	NS	700
Anthracene	9.85	19.3	<0.605	0.855	258	3.55	45.2	<0.584	1.98	5,000,000	NS	3,000,000
Benz(a)anthracene	23.1	39.4	31.5	0.682	0.951	2.20	9.58	4.50	2.23	88.0	NS	17,000
Benzo(a)pyrene	*15.1*	*22.9*	*30.6*	<1.19	1.28	1.75	<5.90	2.90	1.93	8.8	NS	48,000
Benzo(b)fluoranthene	29.7	26.1	40.1	<1.19	1.94	2.35	<5.90	4.74	1.63	88.0	NS	360,000
Benzo(ghi)perylene	19.2	17.5	25.1	<2.39	<2.00	3.16	<11.8	3.78	2.40	1,800	NS	6,800,000
Benzo(k)fluoranthene	7.66	11.6	15.4	0.721	1.59	1.78	<2.95	2.77	2.21	880	NS	870,000
Chrysene	33.2	49.4	48.6	<2.39	2.09	4.35	12.3	6.66	3.15	8,800	NS	37,000
Dibenz(a,h)anthracene	4.52	5.16	5.87	<1.19	2.52	<1.21	<5.90	1.69	2.27	8.8	NS	38,000
Fluoranthene	107	161	143	<59.7	<50.0	<60.5	<295	<58.4	<58.5	600,000	NS	500,000
Fluorene	<6.24	43.9	<6.05	<5.97	<5.00	<6.05	<29.5	<5.84	<5.85	600,000	NS	100,000
Indeno(1,2,3-cd)pyrene	<24.9	<25.3	<24.2	<23.9	<20.0	<24.2	<118	<23.3	<23.4	880	NS	680,000
1-Methylnaphthalene	3,580	2,410	755	<59.7	187	3,700	9,360	1,100	265	1,000,000	NS	23,000
2- Methylnaphthalene	8,570	2,940	1,400	<59.7	400	3,030	19,500	2,120	487	600,000	NS	20,000
Naphthalene	*7,390*	*1,710*	*1,170*	21.2	*426*	*5,550*	*17,600*	*1,870*	*531*	20,000	2,700	400
Phenanthrene	259	341	78.2	<5.97	<5.00	23.0	203	37.2	<5.85	18,000	NS	1,800
Pyrene	57.3	75.0	54.2	<23.9	<20.0	<24.2	<118	<23.3	<23.4	500,000	NS	8,700,000

Notes: See Lab Analytical Report Flagging. Concentrations in ppb unless otherwise noted.
Italics denotes exceedance of COMM 46.06 Table 1 standard
Underline denotes exceedance of COMM 46.06 Table 2 standard
Light shading indicates an exceedance of the NR 720 generic soil cleanup standard or WDNR suggested RCL
(*): Indicates samples were diluted for laboratory analysis and actual concentrations were not recorded by laboratory
PVOC: Petroleum volatile organic compound TMB: Trimethylbenzene MTBE: methyl t-butyl ether
bls: below land surface NA: Not analyzed GRO: gasoline range organics NS: No standard DRO: diesel range organics TK: Truck sample

Checked by: DMK Approved by: ATE

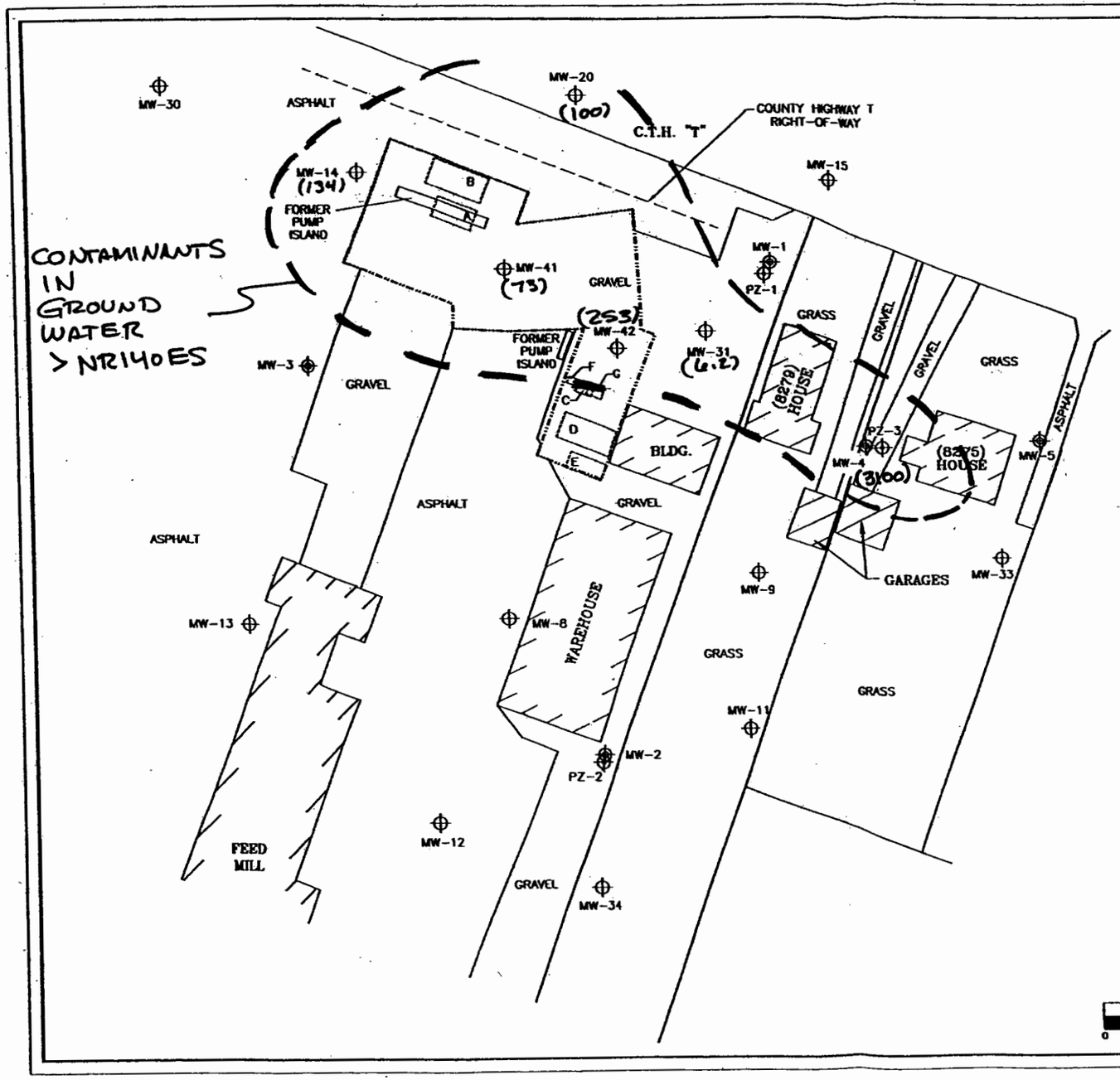

LEGEND

- MONITORING WELL [ROBERT E. LEE & ASSOC.]
- MONITORING WELL [FLUID MANAGEMENT, INC.]
- PIEZOMETER [FLUID MANAGEMENT, INC.]
- UST UNDERGROUND STORAGE TANK
- AST ABOVEGROUND STORAGE TANK
- EXTENT OF REMEDIAL EXCAVATION

N

(100) TOTAL PVOC CONC. MARCH 2006

NOTE:

MONITORING WELLS MW-41 AND MW-42 WERE INSTALLED ON 7/25/00 TO REPLACE MONITORING WELLS MW-6 AND MW-7 ABANDONED ON 6/12-13/00 DURING REMEDIAL EXCAVATION ACTIVITIES.

TANK LEGEND

A	FORMER 4,000-GALLON SUPER NO-LEAD UST
B	FORMER 10,000-GALLON NO-LEAD UST
C	FORMER 550-GALLON #1 FUEL OIL UST
D	FORMER 6,000-GALLON PREMIUM UNLEADED UST
E	FORMER 1,500-GALLON DIESEL UST
F	FORMER 250-GALLON KEROSENE AST
G	FORMER 500-GALLON DIESEL AST

GROUND WATER PLUME MARCH 2006

ENVIROGEN
COST EFFECTIVE LEADERSHIP FOR A CLEANER ENVIRONMENT
2035 North Grandview Blvd.
Pewaukee, Wisconsin 53072-0090

SCALE
0 10' 20' 30' 40'

MONITORING WELL/PIEZOMETER CONFIGURATION (7/25/00)
LARSEN COOPERATIVE SITE
LARSEN, WISCONSIN

FIGURE NO. 4

DRAWING NO.	DRAWN BY:	CHECKED BY:	APPROVED BY:	REVISIONS:	ENGINEER	DATE	ENGINEER	DATE
95.605.104	RKT 11/08/00	DMK 11/09/00	JTR					

Table 1
Groundwater Elevations
Larsen Cooperative
Larsen, Wisconsin

Well#		MW-1	Well#		MW-2	Well#		MW-3
Top of Casing Elevation		763.62	Top of Casing Elevation		765.23	Top of Casing Elevation		765.27
Measurement Date	DTW (Casing)	Groundwater Elevation	Measurement Date	DTW (Casing)	Groundwater Elevation	Measurement Date	DTW (Casing)	Groundwater Elevation
07/08/96	3.51	760.11	07/08/96	4.95	760.28	07/08/96	5.00	760.27
10/21/96	4.62	759.00	10/21/96	5.91	759.32	10/21/96	NM	NM
11/06/96	4.04	759.58	11/06/96	5.37	759.86	11/06/96	5.49	759.78
02/19/97	3.95	759.67	02/19/97	4.80	760.43	02/19/97	NM	NM
02/25/97	3.45	760.17	02/25/97	5.28	759.95	02/25/97	5.59	759.68
07/17/97	NM	NM	07/17/97	NM	NM	07/17/97	NM	NM
07/30/97	NM	NM	07/30/97	NM	NM	07/30/97	NM	NM
08/05/97	3.99	759.63	08/05/97	5.48	759.75	08/05/97	4.99	760.28
11/04/97	4.21	759.41	11/04/97	5.38	759.85	11/04/97	5.44	759.83
11/11/97	NM	NM	11/11/97	NM	NM	11/11/97	NM	NM
07/09/99	2.43	761.19	07/09/99	3.95	761.28	07/09/99	3.72	761.55
09/07/00	3.67	759.95	09/07/00	5.41	759.82	09/07/00	4.67	760.60
03/22/01	2.47	761.15	03/22/01	4.57	760.66	03/22/01	NM	NM
09/20/01	NM	NM	09/20/01	NM	NM	09/20/01	NM	NM
03/28/02	NM	NM	03/28/02	NM	NM	03/28/02	NM	NM

Note: Measurements are in feet; elevations are relative to mean sea level
DTW=depth to water (from top of casing)

NM = not measured

Table 1 (continued)
Groundwater Elevations
Larsen Cooperative
Larsen, Wisconsin

Well#		MW-4	Well#		MW-5	Well#		MW-6
Top of Casing Elevation		761.82	Top of Casing Elevation		763.50	Top of Casing Elevation		764.14
Measurement Date	DTW (Casing)	Groundwater Elevation	Measurement Date	DTW (Casing)	Groundwater Elevation	Measurement Date	DTW (Casing)	Groundwater Elevation
07/08/96	2.93	758.89	07/08/96	5.22	758.28	07/08/96	NM	NM
10/21/96	3.19	758.63	10/21/96	5.72	757.78	10/21/96	NM	NM
11/06/96	3.00	758.82	11/06/96	5.31	758.19	11/06/96	4.20	759.94
02/19/97	2.95	758.87	02/19/97	5.17	758.33	02/19/97	4.35	759.79
02/25/97	3.45	758.37	02/25/97	5.33	758.17	02/25/97	3.91	760.23
07/17/97	NM	NM	07/17/97	NM	NM	07/17/97	NM	NM
07/30/97	NM	NM	07/30/97	NM	NM	07/30/97	NM	NM
08/05/97	3.43	758.39	08/05/97	5.41	758.09	08/05/97	3.77	760.37
11/04/97	3.08	758.74	11/04/97	5.37	758.13	11/04/97	4.36	759.78
11/11/97	NM	NM	11/11/97	NM	NM	11/11/97	NM	NM
07/09/99	2.53	759.29	07/09/99	4.28	759.22	07/09/99	2.88	761.26
09/07/00	2.72	759.10	09/07/00	5.12	758.38	09/07/00	ABN	ABN
03/22/01	2.66	759.16	03/22/01	4.68	758.82	03/22/01	ABN	ABN
09/20/01	3.18	758.64	09/20/01	5.42	758.08	09/20/01	ABN	ABN
03/28/02	3.05	758.77	03/28/02	4.96	758.54	03/28/02	ABN	ABN

Note: Measurements are in feet; elevations are relative to mean sea level
DTW=depth to water (from top of casing)

NM = not measured
ABN=Abandoned

Table 1 (continued)
Groundwater Elevations
Larsen Cooperative
Larsen, Wisconsin

Well#		MW-7	Well#		MW-8	Well#		MW-9
Top of Casing Elevation		762.85	Top of Casing Elevation		763.46	Top of Casing Elevation		762.35
Measurement Date	DTW (Casing)	Groundwater Elevation	Measurement Date	DTW (Casing)	Groundwater Elevation	Measurement Date	DTW (Casing)	Groundwater Elevation
07/08/96	NM	NM	07/08/96	NM	NM	07/08/96	NM	NM
10/21/96	NM	NM	10/21/96	NM	NM	10/21/96	NM	NM
11/06/96	3.12	759.73	11/06/96	3.40	760.06	11/06/96	2.86	759.49
02/19/97	NM	NM	02/19/97	3.92	759.54	02/19/97	2.15	760.20
02/25/97	1.95	760.90	02/25/97	3.76	759.70	02/25/97	2.55	759.80
07/17/97	NM	NM	07/17/97	NM	NM	07/17/97	NM	NM
07/30/97	NM	NM	07/30/97	NM	NM	07/30/97	NM	NM
08/05/97	3.17	759.68	08/05/97	3.59	759.87	08/05/97	3.08	759.27
11/04/97	6.38	756.47	11/04/97	3.80	759.66	11/04/97	3.06	759.29
11/11/97	NM	NM	11/11/97	NM	NM	11/11/97	NM	NM
07/09/99	BRK	BRK	07/09/99	2.92	760.54	07/09/99	0.87	761.48
09/07/00	ABN	ABN	09/07/00	3.61	759.85	09/07/00	2.77	759.58
03/22/01	ABN	ABN	03/22/01	NM	NM	03/22/01	NM	NM
09/20/01	ABN	ABN	09/20/01	NM	NM	09/20/01	NM	NM
03/28/02	ABN	ABN	03/28/02	NM	NM	03/28/02	NM	NM

Note: Measurements are in feet; elevations are relative to mean sea level
DTW=depth to water (from top of casing)

NM = not measured
ABN=Abandoned

BRK= PVC Casing Broken

Table 1 (continued)
Groundwater Elevations
Larsen Cooperative
Larsen, Wisconsin

Well#		MW-11	Well#		MW-12	Well#		MW-13
Top of Casing Elevation		761.63	Top of Casing Elevation		763.38	Top of Casing Elevation		764.46
Measurement Date	DTW (Casing)	Groundwater Elevation	Measurement Date	DTW (Casing)	Groundwater Elevation	Measurement Date	DTW (Casing)	Groundwater Elevation
07/08/96	NM	NM	07/08/96	NM	NM	07/08/96	NM	NM
10/21/96	NM	NM	10/21/96	NM	NM	10/21/96	NM	NM
11/06/96	1.96	759.67	11/06/96	3.45	759.93	11/06/96	4.41	760.05
02/19/97	NM	NM	02/19/97	3.40	759.98	02/19/97	5.22	759.24
02/25/97	2.01	759.62	02/25/97	3.03	760.35	02/25/97	4.92	759.54
07/17/97	NM	NM	07/17/97	NM	NM	07/17/97	NM	NM
07/30/97	NM	NM	07/30/97	NM	NM	07/30/97	NM	NM
08/05/97	2.38	759.25	08/05/97	3.32	760.06	08/05/97	4.21	760.25
11/04/97	2.00	759.63	11/04/97	3.38	760.00	11/04/97	4.44	760.02
11/11/97	NM	NM	11/11/97	NM	NM	11/11/97	NM	NM
07/09/99	0.85	760.78	07/09/99	2.21	761.17	07/09/99	2.80	761.66
09/07/00	1.99	759.64	09/07/00	3.12	760.26	09/07/00	4.03	760.43
03/22/01	NM	NM	03/22/01	NM	NM	03/22/01	NM	NM
09/20/01	NM	NM	09/20/01	NM	NM	09/20/01	NM	NM
03/28/02	NM	NM	03/28/02	NM	NM	03/28/02	NM	NM

Note: Measurements are in feet; elevations are relative to mean sea level
DTW=depth to water (from top of casing)

NM = not measured

Table 1 (continued)
Groundwater Elevations
Larsen Cooperative
Larsen, Wisconsin

Well#		MW-14	Well#		MW-15	Well#		PZ-1
Top of Casing Elevation		764.40	Top of Casing Elevation		764.09	Top of Casing Elevation		763.09
Measurement Date	DTW (Casing)	Groundwater Elevation	Measurement Date	DTW (Casing)	Groundwater Elevation	Measurement Date	DTW (Casing)	Groundwater Elevation
07/08/96	NM	NM	07/08/96	NM	NM	07/08/96	NM	NM
10/21/96	NM	NM	10/21/96	NM	NM	10/21/96	NM	NM
11/06/96	4.61	759.79	11/06/96	4.99	759.10	11/06/96	8.87	754.22
02/19/97	5.10	759.30	02/19/97	4.54	759.55	02/19/97	3.60	759.49
02/25/97	5.80	758.60	02/25/97	4.40	759.69	02/25/97	1.95	761.14
07/17/97	NM	NM	07/17/97	NM	NM	07/17/97	NM	NM
07/30/97	NM	NM	07/30/97	NM	NM	07/30/97	NM	NM
08/05/97	4.21	760.19	08/05/97	5.01	759.08	08/05/97	3.00	760.09
11/04/97	4.81	759.59	11/04/97	5.05	759.04	11/04/97	NM	NM
11/11/97	NM	NM	11/11/97	NM	NM	11/11/97	NM	NM
07/09/99	3.10	761.30	07/09/99	3.60	760.49	07/09/99	1.61	761.48
09/07/00	4.90	759.50	09/07/00	4.68	759.41	09/07/00	2.39	760.70
03/22/01	3.29	761.11	03/22/01	NM	NM	03/22/01	NM	NM
09/20/01	4.50	759.90	09/20/01	NM	NM	09/20/01	NM	NM
03/28/02	3.44	760.96	03/28/02	NM	NM	03/28/02	NM	NM

Note: Measurements are in feet; elevations are relative to mean sea level
DTW=depth to water (from top of casing)

NM = not measured

Table 1 (continued)
Groundwater Elevations
Larsen Cooperative
Larsen, Wisconsin

Well#		PZ-2	Well#		PZ-3	Well#		MW-20
Top of Casing Elevation		765.22	Top of Casing Elevation		762.09	Top of Casing Elevation		764.67
Measurement Date	DTW (Casing)	Groundwater Elevation	Measurement Date	DTW (Casing)	Groundwater Elevation	Measurement Date	DTW (Casing)	Groundwater Elevation
07/08/96	NM	NM	07/08/96	NI	NI	07/08/96	NI	NI
10/21/96	NM	NM	10/21/96	NI	NI	10/21/96	NI	NI
11/06/96	0.65	764.57	11/06/96	NI	NI	11/06/96	NI	NI
02/19/97	4.30	760.92	02/19/97	NI	NI	02/19/97	NI	NI
02/25/97	4.22	761.00	02/25/97	NI	NI	02/25/97	4.58	760.09
07/17/97	NM	NM	07/17/97	NI	NI	07/17/97	NM	NM
07/30/97	NM	NM	07/30/97	NI	NI	07/30/97	NM	NM
08/05/97	4.53	760.69	08/05/97	1.40	760.69	08/05/97	4.64	760.03
11/04/97	NM	NM	11/04/97	NM	NM	11/04/97	5.01	759.66
11/11/97	NM	NM	11/11/97	NM	NM	11/11/97	NM	NM
07/09/99	3.25	761.97	07/09/99	0.50	761.59	07/09/99	3.54	761.13
09/07/00	4.59	760.63	09/07/00	1.47	760.62	09/07/00	4.56	760.11
03/22/01	3.89	761.33	03/22/01	0.83	761.26	03/22/01	3.49	761.18
09/20/01	6.42	758.80	09/20/01	NM	NM	09/20/01	4.86	759.81
03/28/02	4.09	761.13	03/28/02	NM	NM	03/28/02	4.75	759.92

Note: Measurements are in feet; elevations are relative to mean sea level
DTW=depth to water (from top of casing)

NM = not measured
NI=Not Installed

Table 1 (continued)
Groundwater Elevations
Larsen Cooperative
Larsen, Wisconsin

Well#		MW-30	Well#		MW-31	Well#		MW-33
Top of Casing Elevation		764.56	Top of Casing Elevation		763.49	Top of Casing Elevation		763.41
Measurement Date	DTW (Casing)	Groundwater Elevation	Measurement Date	DTW (Casing)	Groundwater Elevation	Measurement Date	DTW (Casing)	Groundwater Elevation
07/08/96	NI	NI	07/08/96	NI	NI	07/08/96	NI	NI
10/21/96	NI	NI	10/21/96	NI	NI	10/21/96	NI	NI
11/06/96	NI	NI	11/06/96	NI	NI	11/06/96	NI	NI
02/19/97	NI	NI	02/19/97	NI	NI	02/19/97	NI	NI
02/25/97	NI	NI	02/25/97	NI	NI	02/25/97	NI	NI
07/17/97	NI	NI	07/17/97	NI	NI	07/17/97	NI	NI
07/30/97	NI	NI	07/30/97	NI	NI	07/30/97	NI	NI
08/05/97	2.60	761.96	08/05/97	3.70	759.79	08/05/97	5.55	757.86
11/04/97	3.60	760.96	11/04/97	3.96	759.53	11/04/97	5.28	758.13
11/11/97	NM	NM	11/11/97	NM	NM	11/11/97	NM	NM
07/09/99	2.09	762.47	07/09/99	2.21	761.28	07/09/99	4.32	759.09
09/07/00	3.25	761.31	09/07/00	3.37	760.12	09/07/00	5.18	758.23
03/22/01	NM	NM	03/22/01	2.12	761.37	03/22/01	NM	NM
09/20/01	NM	NM	09/20/01	NM	NM	09/20/01	NM	NM
03/28/02	NM	NM	03/28/02	NM	NM	03/28/02	NM	NM

Note: Measurements are in feet; elevations are relative to mean sea level
DTW=depth to water (from top of casing)

NM = not measured
NI=Not Installed

Table 1 (continued)
Groundwater Elevations
Larsen Cooperative
Larsen, Wisconsin

Well#		MW-34	Well#		MW-41	Well#		MW-42
Top of Casing Elevation		762.48	Top of Casing Elevation		764.33	Top of Casing Elevation		763.92
Measurement Date	DTW (Casing)	Groundwater Elevation	Measurement Date	DTW (Casing)	Groundwater Elevation	Measurement Date	DTW (Casing)	Groundwater Elevation
07/08/96	NI	NI	07/08/96	NI	NI	07/08/96	NI	NI
10/21/96	NI	NI	10/21/96	NI	NI	10/21/96	NI	NI
11/06/96	NI	NI	11/06/96	NI	NI	11/06/96	NI	NI
02/19/97	NI	NI	02/19/97	NI	NI	02/19/97	NI	NI
02/25/97	NI	NI	02/25/97	NI	NI	02/25/97	NI	NI
07/17/97	NI	NI	07/17/97	NI	NI	07/17/97	NI	NI
07/30/97	NI	NI	07/30/97	NI	NI	07/30/97	NI	NI
08/05/97	2.89	759.59	08/05/97	NI	NI	08/05/97	NI	NI
11/04/97	4.07	758.41	11/04/97	NI	NI	11/04/97	NI	NI
11/11/97	NM	NM	11/11/97	NI	NI	11/11/97	NI	NI
07/09/99	0.91	761.57	07/09/99	NI	NI	07/09/99	NI	NI
09/07/00	3.95	758.53	09/07/00	3.70	760.63	09/07/00	3.25	760.67
03/22/01	NM	NM	03/22/01	3.04	761.29	03/22/01	NM	NM
09/20/01	NM	NM	09/20/01	3.16	761.17	09/20/01	3.43	760.49
03/28/02	NM	NM	03/28/02	3.22	761.11	03/28/02	3.17	760.75

Note: Measurements are in feet; elevations are relative to mean sea level
DTW=depth to water (from top of casing)

NM = not measured
NI=Not Installed

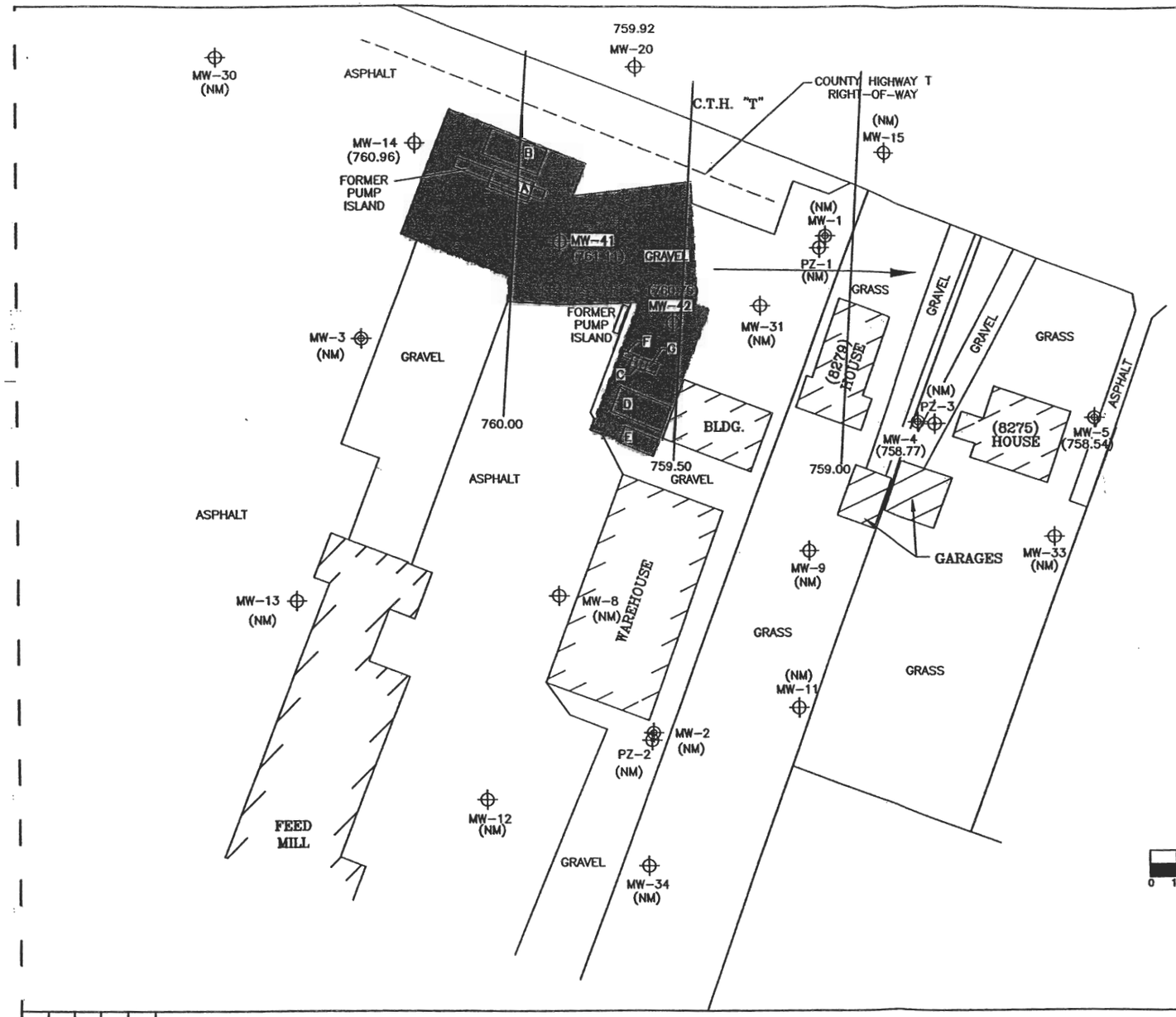

LEGEND

- MONITORING WELL [ROBERT E. LEE & ASSOC.]
- MONITORING WELL [FLUID MANAGEMENT, INC.]
- PIEZOMETER [FLUID MANAGEMENT, INC.]
- UST UNDERGROUND STORAGE TANK
- AST ABOVEGROUND STORAGE TANK
- EXTENT OF REMEDIAL EXCAVATION
- (758.54) GROUNDWATER ELEVATION IN FEET ABOVE MEAN SEA LEVEL
- (NM) NOT MEASURED
- GROUNDWATER ELEVATION CONTOUR IN FEET ABOVE MEAN SEA LEVEL
- GROUNDWATER FLOW DIRECTION

NOTE:

MONITORING WELLS MW-41 AND MW-42 WERE INSTALLED ON 7/25/00 TO REPLACE MONITORING WELLS MW-6 AND MW-7 ABANDONED ON 6/12-13/00 DURING REMEDIAL EXCAVATION ACTIVITIES. THESE WELLS WERE NOT INCLUDED IN THE POTENTIOMETRIC SURFACE DETERMINATION

TANK LEGEND

A	FORMER 4,000-GALLON SUPER NO-LEAD UST
B	FORMER 10,000-GALLON NO-LEAD UST
C	FORMER 550-GALLON #1 FUEL OIL UST
D	FORMER 6,000-GALLON PREMIUM UNLEADED UST
E	FORMER 1,500-GALLON DIESEL UST
F	FORMER 250-GALLON KEROSENE AST
G	FORMER 500-GALLON DIESEL AST

REV	DATE	BY	CHK'D	APR'VD	DESCRIPTION/ISSUE

Shaw

LARSEN COOPERATIVE SITE
LARSEN, WISCONSIN

POTENTIOMETRIC SURFACE
3/28/02

DESIGNED BY	CJZ		CHECKED BY		
DRAWN BY	KTK	08/03/04	APPROVED BY	CJZ	
SIZE: A	SCALE: 1"=40'	DRAWING NO. 950605-03	SHEET NO. 3 OF 6	REVISION NO. 0	

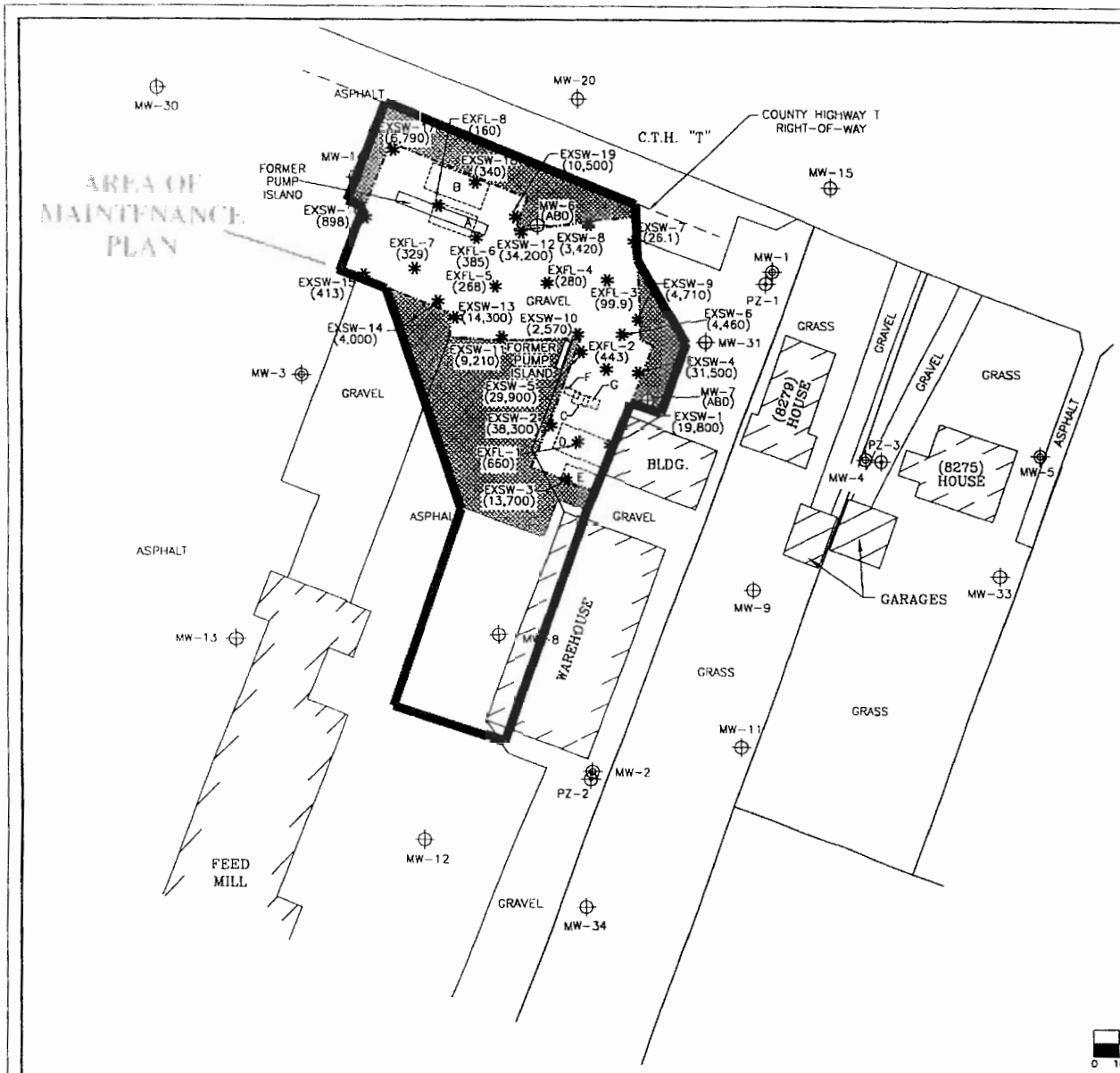

LEGEND

- MONITORING WELL [ROBERT E. LEE & ASSOC.]
- MONITORING WELL [FLUID MANAGEMENT, INC.]
- PIEZOMETER [FLUID MANAGEMENT, INC.]
- UST UNDERGROUND STORAGE TANK
- AST ABOVEGROUND STORAGE TANK
- ABD ABANDONED
- EXTENT OF REMEDIAL EXCAVATION
- SOIL SAMPLE LOCATION
- ( ) SOIL BENZENE CONCENTRATION IN ppb
- ESTIMATED LIMITS OF SOILS ANTICIPATED TO EXCEED COMM 46 TABLE 2 STANDARDS THAT REMAIN ACCESSIBLE.

N

NOTE:

MONITORING WELLS MW-6 AND MW-7 WERE ABANDONED DURING REMEDIAL EXCAVATION ACTIVITIES ON 6/12-13/00.

TANK LEGEND

A	FORMER 4,000-GALLON SUPER NO-LEAD UST
B	FORMER 10,000-GALLON NO-LEAD UST
C	FORMER 550-GALLON #1 FUEL OIL UST
D	FORMER 6,000-GALLON PREMIUM UNLEADED UST
E	FORMER 1,500-GALLON DIESEL UST
F	FORMER 250-GALLON KEROSENE AST
G	FORMER 500-GALLON DIESEL AST

EXHIBIT A

ENVIROGEN
COST EFFECTIVE LEADERSHIP FOR A CLEANER ENVIRONMENT
2835 North Grandview Blvd.
Pewaukee, Wisconsin 53072-0090

SCALE
0 10' 20' 30' 40'

EXTENT OF REMEDIAL EXCAVATION AND SOIL SAMPLE CONFIGURATION (6/12-13/00)
LARSEN COOPERATIVE SITE
LARSEN, WISCONSIN

FIGURE NO. 3

DRAWING NO.	95.605.103	DRAWN BY:	RRT	11/08/00	CHECKED BY:	DMK	11/16/00	APPROVED BY:		REVISIONS:	ENGINEER	DATE	ENGINEER	DATE

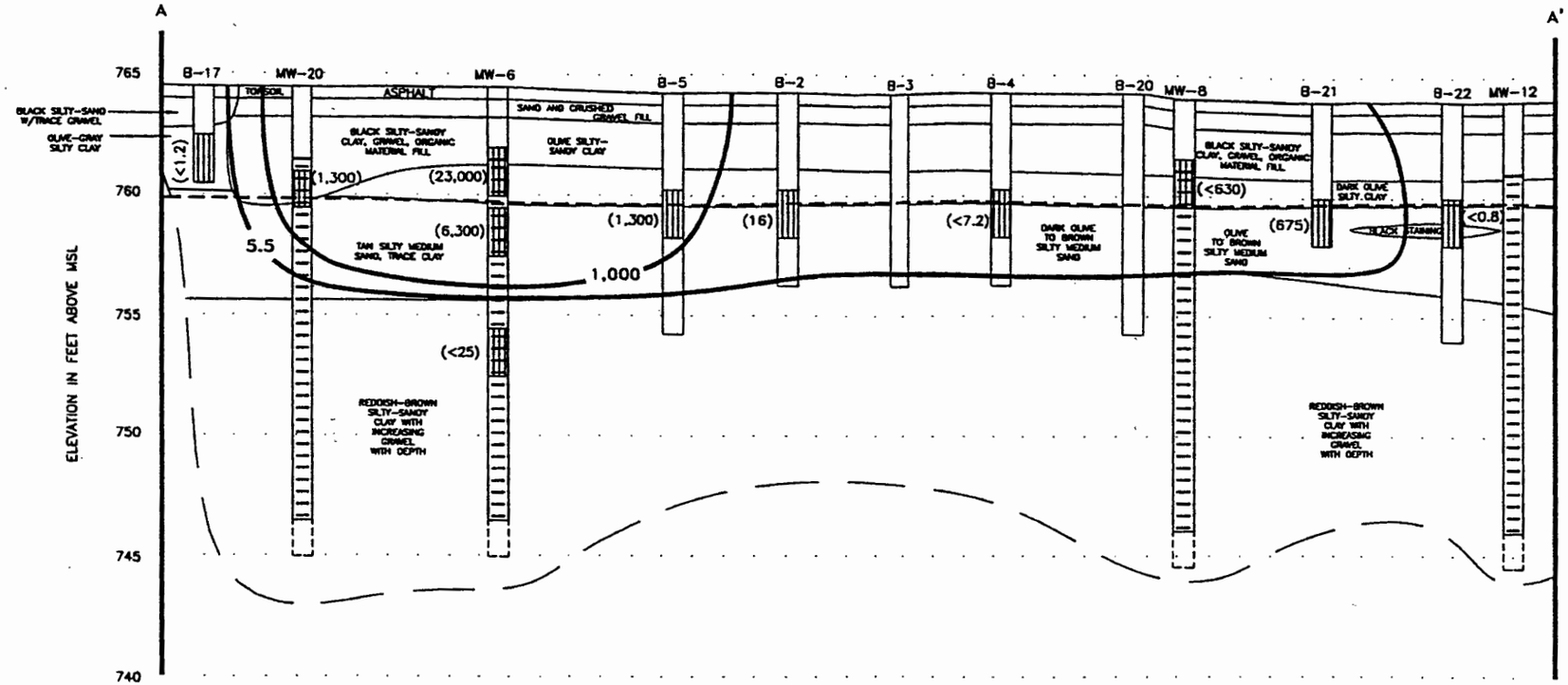

PLAN VIEW

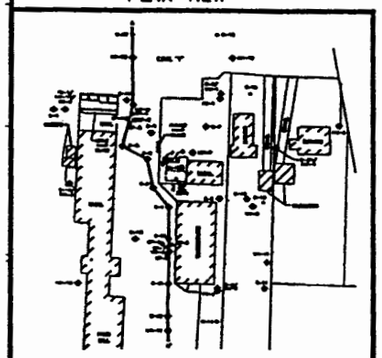

LEGEND:

SOIL SAMPLE LOCATION

SCREENED INTERVAL

GROUNDWATER TABLE

( ) SOIL BENZENE CONCENTRATION IN ppb

5.5 BENZENE ISOCONCENTRATION CONTOUR

NOTE: PID READINGS (NOT SHOWN) WERE ALSO USED IN CONSIDERATION OF CONTOUR POSITION.

Fluid Management
A Division of ENVIROGEN, Inc.

HORIZONTAL SCALE: 1" = 30'

VERTICAL SCALE: 1" = 5'

Soil Benzene Distribtion
Cross-Section A-A'
Larsen Cooperative Site
Larsen, Wisconsin

FIGURE NO.
4

THE INTERPRETATIONS IN THIS FIGURE ARE BASED ON KNOWN POINTS IN TIME AND SPACE AND ARE INTEGRAL TO A WRITTEN REPORT AND SHOULD BE REVIEWED IN THAT CONTEXT.

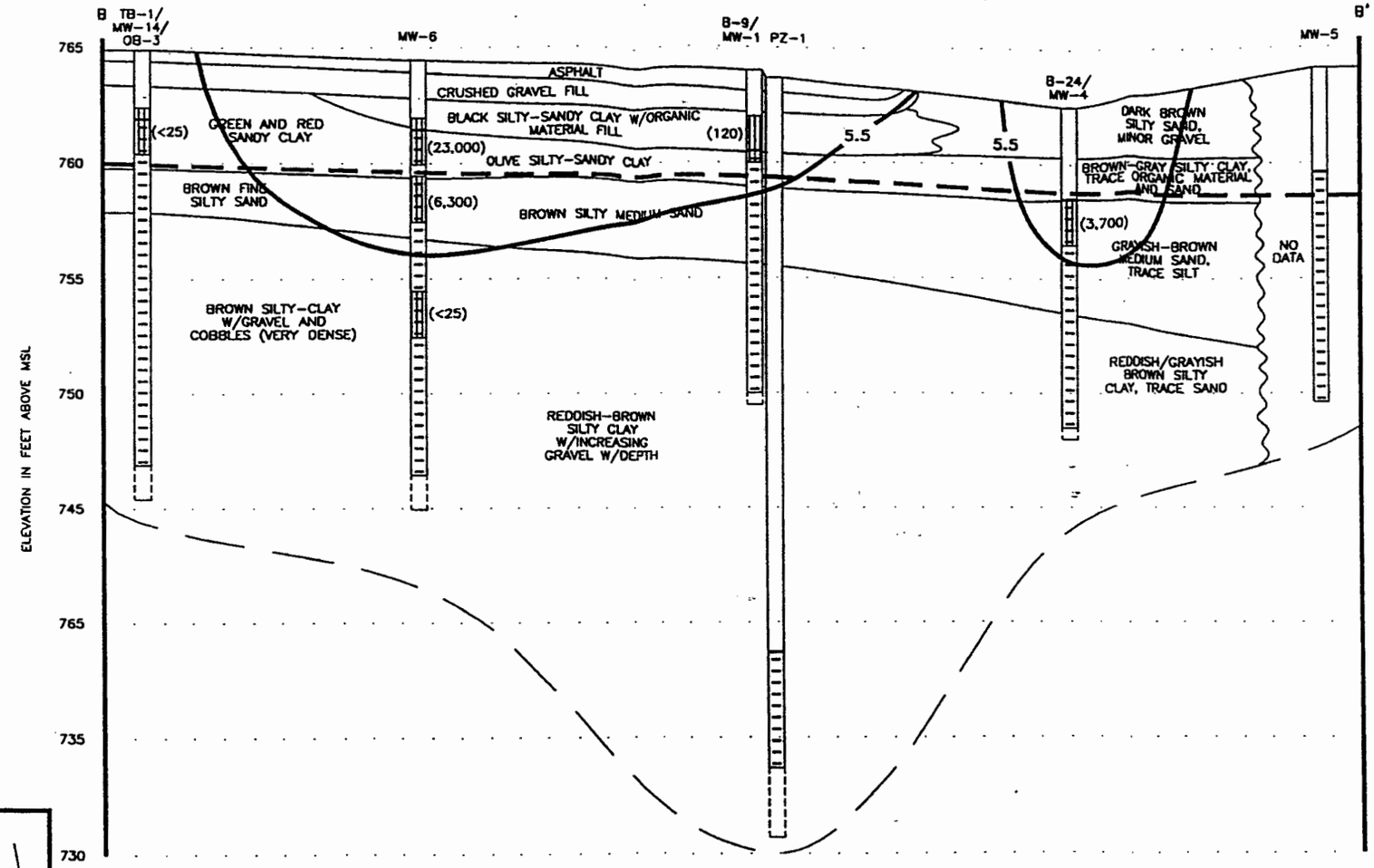

PLAN VIEW

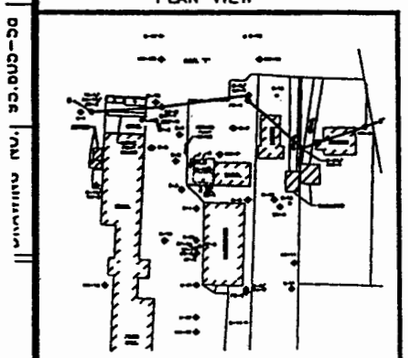

LEGEND

- SOIL SAMPLE LOCATION
- SCREENED INTERVAL
- GROUNDWATER TABLE (8/5/97)
- ( ) BENZENE CONCENTRATION IN ppb
- 5.5 BENZENE ISOCONCENTRATION

NOTES: THE NR720 GENERIC SOIL STANDARD FOR BENZENE IS 5.5 ppb.

B-7 LOCATED BETWEEN MW-6 AND MW-4 WAS 44 ppb BENZENE.

Fluid Management
A Division of ENVIROGEN, Inc.

HORIZONTAL SCALE: 1" = 30'

VERTICAL SCALE: 1" = 5'

Geologic Cross-Section B-B'
Larsen Cooperative Site
Larsen, Wisconsin

FIGURE NO. 5

DRAWN BY: LME 5/5/98 | CHECKED BY: ATE 6/1/99 | APPROVED BY: 6/1/99

THE INTERPRETATIONS IN THIS FIGURE ARE BASED ON KNOWN POINTS IN TIME AND SPACE AND ARE INTEGRAL TO A WRITTEN REPORT AND SHOULD BE REVIEWED IN THAT CONTEXT.

MSA
PROFESSIONAL SERVICES
TRANSPORTATION • MUNICIPAL
DEVELOPMENT • ENVIRONMENTAL

April 14, 2006

Mr. Robert Edinger
8275 CTH T
Larsen, WI 54947

Re: Groundwater GIS Registry Notification
Larsen Cooperative Facility, CTH T, Larsen, WI
DNR Site ID# 03-71-001040

Dear Property Owner:

Groundwater contamination is present at the Larsen Coop facility referenced above. Petroleum related chemicals in groundwater monitoring well MW4 (located adjacent to your drive-way) are above state groundwater standards as shown in chapter NR 140, Wisconsin Administrative Code.

MSA Professional Services, Inc. (MSA) has investigated the groundwater contamination and reported our findings to the Department of Natural Resources (WDNR), who may determine that this groundwater contaminant plume is stable or receding and/or will naturally degrade over time, and that allowing natural attenuation to address the remaining contaminants at this site will meet the requirements for case closure that are found in chapter NR726, Wisconsin Administrative Code. On behalf of Larsen Cooperative, MSA has requested that WDNR accept natural attenuation as the final remedy for this site, and grant case closure. Closure means that WDNR will not require further investigation or cleanup action, other than the reliance on natural attenuation.

The source of the groundwater contamination appears to be the former gasoline station operations on the south side of CTH T. You and any subsequent owners of your property must comply with the requirements of section 292.13, Wisconsin Statutes, including allowing access to your property for environmental investigation or cleanup if access is required. For further information on the requirements of section 292.13, Wisconsin Statutes, you may call the Wisconsin Department of Natural Resources at 1-800-367-6076 for calls originating in Wisconsin, or 608-264-6020.

As an affected property owner, you have 30 days to contact WDNR to provide technical information that you may have indicating closure should not be granted for this site. If you would like to submit any information to WDNR that is relevant to this closure, you should mail that information to:

Mr. Kevin McKnight
Wisconsin Department of Natural Resources
625 E County Road Y, Suite 700
Oshkosh, WI 54901-9731

When this case is closed, all properties within the boundaries where groundwater contamination exceeds chapter NR 140 groundwater enforcement standards will be listed on the Department of Natural Resources' geographic information system (GIS) Registry of Closed Remediation Sites. The information on the GIS Registry includes maps showing the location of properties in Wisconsin where groundwater contamination above chapter NR 140 enforcement standards was found at the time that the case was closed. This GIS Registry is available to the general public on the Department of Natural Resources' internet web site.

Should you or any subsequent property owner wish to construct or reconstruct a potable well on your property, special well construction standards may be necessary to protect the well from the residual groundwater contamination. Any well driller who proposes to construct a well on your property in the future will first need to call the Diggers Hotline (1-800-242-8511) if your property is located outside of the service area of a municipally owned water system, or contact the Drinking Water program within the Department of Natural Resources if your property is located within the designated service area of a municipally owned water system to determine if there is a need for special well construction standards.

Once WDNR makes a decision on site closure, it will be documented in a letter. You may obtain a copy of this letter by writing to the agency address given above, or by accessing the DNR GIS Registry of Closed Remediation Sites on the internet at http://maps.dnr.state.wi.us/imf/dnrimf.jsp?site=brrts. A copy of the closure letter will be included as part of the site file on the GIS Registry of Closed Remediation Sites.

Mr. Robert Edinger
April 14, 2006

If you need more information, you may contact me or Mr. Kevin McKnight, WDNR, at (920)424-7890.

Sincerely,

MSA Professional Services, Inc.

Steven Henkel
Professional Hydrologist

SLH

Enclosures – Fact Sheet. PUB-RR-671
Off-site Contamination – How does it affect my property? PUB-RR-589

MSA
PROFESSIONAL SERVICES
TRANSPORTATION • MUNICIPAL
DEVELOPMENT • ENVIRONMENTAL

April 14, 2006

Mr. John Haese, Highway Commissioner
Winnebago County Highway Department
901 West County Road Y
Oshkosh, WI 54901

Re: Notification of Contamination in Right of Way
Larsen Cooperative, 8290 CTH T, Larsen, WI

Dear Mr. Haese:

The attached information is being submitted to you on behalf of Mr. Tim Wenzel of Larsen Cooperatives, per WDNR requirements.

Groundwater contamination was identified in a monitoring well in CTH T in February 1997. The most recent groundwater sample collected in March 2006 confirms that groundwater in MW20 (refer to attached map) contains benzene and MTBE above state enforcement standards. A table indicating the groundwater concentrations in this well and in well MW15 (also in the roadway) are included with this letter.

The site data suggest that residual groundwater contaminant concentrations are not posing a public health or environmental risk. Therefore, the State may determine that no further remedial effort will be required to address the residual groundwater contamination. Therefore we are submitting the case to WDNR for closure consideration at this time.

If you have any questions regarding this submittal, please do not hesitate to contact me.

Sincerely,

MSA Professional Services, Inc.

Steven Henkel
Project Manager

SLH