GIS REGISTRY
Cover Sheet

July, 2008
(RR 5367)

Source Property Information

CLOSURE DATE: Feb 11, 2009

BRRTS #: **02-71-000062**

FID #: 471086880

ACTIVITY NAME: First Wisconsin - OSHKOSH

DATCP #:

PROPERTY ADDRESS: Bradley Street

COMM #:

MUNICIPALITY: City of Oshkosh

PARCEL ID #: 91413210200

***WTM COORDINATES:**

X: **637354** Y: **391100**

** Coordinates are in WTM83, NAD83 (1991)*

WTM COORDINATES REPRESENT:

- (●) Approximate Center Of Contaminant Source
- ( ) Approximate Source Parcel Center

Please check as appropriate: (BRRTS Action Code)

Contaminated Media:

- [x] Groundwater Contamination > ES *(236)*
  - [ ] Contamination in ROW
  - [x] Off-Source Contamination

  *(**note:** for list of off-source properties see "Impacted Off-Source Property")*

- [x] Soil Contamination > *RCL or **SSRCL *(232)*
  - [ ] Contamination in ROW
  - [ ] Off-Source Contamination

  *(**note:** for list of off-source properties see "Impacted Off-Source Property")*

Land Use Controls:

- [ ] Soil: maintain industrial zoning *(220)*

  *(**note:** soil contamination concentrations between residential and industrial levels)*

- [ ] Structural Impediment *(224)*
- [ ] Site Specific Condition *(228)*
- [x] Cover or Barrier *(222)*

  *(**note:** maintenance plan for groundwater or direct contact)*

- [ ] Vapor Mitigation *(226)*
- [ ] Maintain Liability Exemption *(230)*

  *(**note:** local government or economic development corporation)*

Monitoring wells properly abandoned? *(234)*

(●) Yes ( ) No ( ) N/A

** Residual Contaminant Level*
***Site Specific Residual Contaminant Level*

GIS Registry Checklist

Form 4400-245 (R 4/08)

This Adobe Fillable form is intended to provide a list of information that is required for evaluation for case closure. It is to be used in conjunction with Form 4400-202, Case Closure Request. The closure of a case means that the Department has determined that no further response is required at that time based on the information that has been submitted to the Department.

NOTICE: Completion of this form is mandatory for applications for case closure pursuant to ch. 292, Wis. Stats. and ch. NR 726, Wis. Adm. Code, including cases closed under ch. NR 746 and ch. NR 726. The Department will not consider, or act upon your application, unless all applicable sections are completed on this form and the closure fee and any other applicable fees, required under ch. NR 749, Wis. Adm. Code, Table 1 are included. It is not the Department's intention to use any personally identifiable information from this form for any purpose other than reviewing closure requests and determining the need for additional response action. The Department may provide this information to requesters as required by Wisconsin's Open Records law [ss. 19.31 - 19.39, Wis. Stats.].

BRRTS #: 02-71-000062 PARCEL ID #: 91413210200

ACTIVITY NAME: First Wisconsin - Oshkosh WTM COORDINATES: X: 637354 Y: 391100

CLOSURE DOCUMENTS (the Department adds these items to the final GIS packet for posting on the Registry)

- [x] **Closure Letter**
- [x] **Maintenance Plan** (*if activity is closed with a land use limitation or condition (land use control) under s. 292.12, Wis. Stats.*)
- [x] **Conditional Closure Letter**
- [ ] **Certificate of Completion (COC)** for VPLE sites

SOURCE LEGAL DOCUMENTS

- [x] **Deed:** The most recent deed as well as legal descriptions, for the **Source Property** (where the contamination originated). Deeds for other, off-source (off-site) properties are located in the **Notification** section.
  Note: *If a property has been purchased with a land contract and the purchaser has not yet received a deed, a copy of the land contract which includes the legal description shall be submitted instead of the most recent deed. If the property has been inherited, written documentation of the property transfer should be submitted along with the most recent deed.*
- [x] **Certified Survey Map:** A copy of the certified survey map or the relevant section of the recorded plat map *for those properties where the legal description in the most recent deed refers to a certified survey map or a recorded plat map.* (lots on subdivided or platted property (e.g. lot 2 of xyz subdivision)).

  Figure #: **Title: Certified Survey Map**
- [x] **Signed Statement:** A statement signed by the Responsible Party (RP), which states that he or she believes that the attached legal description accurately describes the correct contaminated property.

MAPS (meeting the visual aid requirements of s. NR 716.15(2)(h))

Maps must be no larger than 8.5 x 14 inches unless the map is submitted electronically.

- [x] **Location Map:** A map outlining all properties within the contaminated site boundaries on a U.S.G.S. topographic map or plat map in sufficient detail to permit easy location of all parcels. If groundwater standards are exceeded, include the location of all potable wells within 1200 feet of the site.
  Note: *Due to security reasons municipal wells are not identified on GIS Packet maps. However, the locations of these municipal wells must be identified on Case Closure Request maps.*

  Figure #: 14.1 **Title: Site Location Map**
- [x] **Detailed Site Map:** A map that shows all relevant features (buildings, roads, individual property boundaries, contaminant sources, utility lines, monitoring wells and potable wells) within the contaminated area. This map is to show the location of all contaminated public streets, and highway and railroad rights-of-way in relation to the source property and in relation to the boundaries of groundwater contamination exceeding a ch. NR 140 Enforcement Standard (ES), and/or in relation to the boundaries of soil contamination exceeding a Residual Contaminant Level (RCL) or a Site Specific Residual Contaminant Levels (SSRCL) as determined under s. NR 720.09, 720.11 and 720.19.

  Figure #: 15.1 **Title: Site Layout Map**
- [x] **Soil Contamination Contour Map:** For sites closing with residual soil contamination, <u>this map is to show the location of all contaminated soil and a single contour</u> showing the horizontal extent of each area of contiguous residual soil contamination that exceeds a Residual Contaminant Level (RCL) or a Site Specific Residual Contaminant Level (SSRCL)as determined under s. NR 720.09, 720.11 and 720.19.

  Figure #: 10.1 **Title: Pre and Post Remediation Extent of PCP Soil Impacts**

BRRTS #: 02-71-000062 ACTIVITY NAME: First Wisconsin - Oshkosh

MAPS (continued)

☒ **Geologic Cross-Section Map:** A map showing the source location and vertical extent of residual soil contamination exceeding a Residual Contaminant Level (RCL) or a Site Specific Residual Contaminant Level (SSRCL). If groundwater contamination exceeds a ch. NR 140 Enforcement Standard (ES) when closure is requested, show the source location and vertical extent, water table and piezometric elevations, and locations and elevations of geologic units, bedrock and confining units, if any.

Figure #: 11.1 **Title: Northwest-Southeast Geologic Cross Section**

Figure #: 11a.1 **Title: West-East Cross Section**

☒ **Groundwater Isoconcentration Map:** For sites closing with residual groundwater contamination, this map shows the horizontal extent of all groundwater contamination exceeding a ch. NR140 Preventive Action Limit (PAL) and an Enforcement Standard (ES). Indicate the direction and date of groundwater flow, based on the most recent sampling data.
Note: *This is intended to show the total area of contaminated groundwater.*

Figure #: I.7 **Title: Extent of PCP Impacts in Groundwater**

☒ **Groundwater Flow Direction Map:** A map that represents groundwater movement at the site. If the flow direction varies by more then 20° over the history of the site, submit 2 groundwater flow maps showing the maximum variation in flow direction.

Figure #: 19a.1, 19a.2 **Title: Groundwater Contour Map**

Figure #: 8 **Title: Groundwater Contour Map**

TABLES (meeting the requirements of s. NR 716.15(2)(h)(3))

Tables must be no larger than 8.5 x 14 inches unless the table is submitted electronically. Tables must not contain shading and/or cross-hatching. The use of **BOLD** or *ITALICS* is acceptable.

☒ **Soil Analytical Table:** A table showing remaining soil contamination with analytical results and collection dates.
Note: This is one table of results for the contaminants of concern. Contaminants of concern are those that were found during the site investigation, that remain after remediation. It may be necessary to create a new table to meet this requirement.

Table #: 2 **Title: Pre and Post Remediation Soil Analytical Results**

☒ **Groundwater Analytical Table:** Table(s) that show the most recent analytical results and collection dates, for all monitoring wells and any potable wells for which samples have been collected.

Table #: I.6 **Title: Groundwater Analytical Summary Tables**

☒ **Water Level Elevations:** Table(s) that show the previous four (at minimum) water level elevation measurements/dates from all monitoring wells. If present, free product is to be noted on the table.

Table #: I.8 **Title: Groundwater Elevations**

IMPROPERLY ABANDONED MONITORING WELLS

For each monitoring well not properly abandoned according to requirements of s. NR 141.25 include the following documents.
Note: *If the site is being listed on the GIS Registry for only an improperly abandoned monitoring well you will only need to submit the documents in this section for the GIS Registry Packet.*

☒ **Not Applicable**

☐ **Site Location Map:** A map showing all surveyed monitoring wells with specific identification of the monitoring wells which have not been properly abandoned.
Note: *If the applicable monitoring wells are distinctly identified on the Detailed Site Map this Site Location Map is not needed.*

Figure #: **Title:**

☐ **Well Construction Report:** Form 4440-113A for the applicable monitoring wells.

☐ **Deed:** The most recent deed as well as legal descriptions for each property where a monitoring well was not properly abandoned.

☐ **Notification Letter:** Copy of the notification letter to the affected property owner(s).

BRRTS #: 02-71-000062 ACTIVITY NAME: First Wisconsin - Oshkosh

NOTIFICATIONS

Source Property

☐ **Letter To Current Source Property Owner:** If the source property is owned by someone other than the person who is applying for case closure, include a copy of the letter notifying the current owner of the source property that case closure has been requested.

☐ **Return Receipt/Signature Confirmation:** Written proof of date on which confirmation was received for notifying current source property owner.

Off-Source Property

Group the following information per individual property and label each group according to alphabetic listing on the "Impacted Off-Source Property" attachment.

☒ **Letter To "Off-Source" Property Owners:** Copies of all letters sent by the Responsible Party (RP) to owners of properties with groundwater exceeding an Enforcement Standard (ES), and to owners of properties that will be affected by a land use control under s. 292.12, Wis. Stats.
Note: *Letters sent to off-source properties regarding residual contamination must contain standard provisions in Appendix A of ch. NR 726.*

Number of "Off-Source" Letters: 1

☐ **Return Receipt/Signature Confirmation:** Written proof of date on which confirmation was received for notifying any off-source property owner.

☒ **Deed of "Off-Source" Property:** The most recent deed(s) as well as legal descriptions, for all affected deeded **off-source property(ies).** This does not apply to right-of-ways.
Note: *If a property has been purchased with a land contract and the purchaser has not yet received a deed, a copy of the land contract which includes the legal description shall be submitted instead of the most recent deed. If the property has been inherited, written documentation of the property transfer should be submitted along with the most recent deed.*

☐ **Letter To "Governmental Unit/Right-Of-Way" Owners:** Copies of all letters sent by the Responsible Party (RP) to a city, village, municipality, state agency or any other entity responsible for maintenance of a public street, highway, or railroad right-of-way, within or partially within the contaminated area, for contamination exceeding a groundwater Enforcement Standard (ES) and/or soil exceeding a Residual Contaminant Level (RCL) or a Site Specific Residual Contaminant Level (SSRCL).

Number of "Governmental Unit/Right-Of-Way Owner" Letters:

State of Wisconsin
Department of Natural Resources
http://dnr.wi.gov

Impacted Off-Source Property Information

Form 4400-246 (R 3/08)

This fillable form is intended to provide a list of information that must be submitted for evaluation for case closure. It is to be used in conjunction with Form 4400-202, Case Closure Request (Section H). The closure of a case means that the Department has determined that no further response is required at that time based on the information that has been submitted to the Department.

NOTICE: Completion of this form is mandatory for applications for case closure pursuant to ch. 292, Wis. Stats. and ch. NR 726, Wis. Adm. Code, including cases closed under ch. NR 746 and ch. NR 726. The Department will not consider, or act upon your application, unless all applicable sections are completed on this form and the closure fee and any other applicable fees, required under ch. NR 749, Wis. Adm. Code, Table 1 are included. It is not the Department's intention to use any personally identifiable information from this form for any purpose other than reviewing closure requests and determining the need for additional response action. The Department may provide this information to requesters as required by Wisconsin's Open Records law [ss. 19.31 - 19.39, Wis. Stats.].

BRRTS #: 02-71-000062

ACTIVITY NAME: First Wisconsin - Oshkosh

ID	Off-Source Property Address	Parcel Number	WTM X	WTM Y
A	Gallup Creek LLP, 2900 Bradley Street, Oshkosh, WI	91413220000	637341	391147
B				
C				
D				
E				
F				
G				
H				
I				

State of Wisconsin \ DEPARTMENT OF NATURAL RESOURCES

WISCONSIN
DEPT. OF NATURAL RESOURCES

Jim Doyle, Governor
Matthew J. Frank, Secretary
Ronald W. Kazmierczak, Regional Director

Oshkosh Service Center
625 East County Road Y
Suite 700
Oshkosh, Wisconsin 54901-9731
Telephone 920-424-3050
FAX 920-424-4404
TTY Access via relay - 711

February 11, 2009

MIKE NICKELS
U S BANK
111 N. MAIN ST
OSHKOSH, WI 54901

SUBJECT: Case Closure
Former First Wisconsin Property, Bradley Street, Oshkosh, WI
WDNR BRRTS Activity #: 02-71-000062

Dear Mr. Nickels:

On September 26, 2008, the Northeast Region (NER) Closure Committee reviewed your request for closure of the case described above. The NER Closure Committee reviews environmental remediation cases for compliance with state rules and statutes to maintain consistency in the closure of these cases. On October 2, 2008, you were notified that the Closure Committee had granted conditional closure to this case.

On February 10, 2009 the Department received correspondence indicating that you have complied with the requirements of closure. All system piping, vapor points, and monitoring wells have been properly abandoned. All waste has been properly disposed.

Based on the correspondence and data provided, it appears that your case meets the requirements of ch. NR 726, Wisconsin Administrative Code. The Department considers this case closed and no further investigation or remediation is required at this time.

Please be aware that this case may be reopened pursuant to s. NR 726.09, Wisconsin Administrative Code, if additional information regarding site conditions indicates that contamination on or from the site poses a threat to public health, safety or welfare, or the environment.

GIS REGISTRY

The conditions of case closure set out below in this letter require that your site be listed on the Remediation and Redevelopment Program's GIS Registry. The specific reasons are summarized below:

- Residual soil contamination exists that must be properly managed should it be excavated or removed;
- A cap/barrier is in place, and will continue to be inspected and maintained in accordance with Department requirements and maintenance plan;
- Groundwater contamination is present above Chapter NR 140 enforcement standards.

Information that was submitted with your closure request application will be included on the GIS Registry. To review the sites on the GIS Registry web page, visit the RR Sites Map page at: http://dnr.wi.gov/org/aw/rr/gis/index.htm. If your property is listed on the GIS Registry because of remaining contamination and you intend to construct or reconstruct a well, you will need prior Department approval in accordance with s. NR 812.09(4)(w), Wis. Adm. Code. To obtain approval, Form 3300-254 needs to be completed and submitted to the DNR Drinking and Groundwater program's regional water supply specialist. This form can be obtained on-line http://dnr.wi.gov/org/water/dwg/3300254.pdf or at the web address listed above for the GIS Registry.

Remaining Residual Soil Contamination

Residual soil contamination remains near borings GP-3, GP-4, GP-6, GP-7, and GP-9 as indicated in the information submitted to the Department of Natural Resources. If soil in the specific locations described above is excavated in the future, then pursuant to ch. NR 718 or, if applicable, ch. 289, Stats., and chs. 500 to 536, the property owner at the time of excavation must sample and analyze the excavated soil to determine if residual contamination remains. If sampling confirms that contamination is present the property owner at the time of excavation will need to determine whether the material would be considered solid or hazardous waste and ensure that any storage, treatment or disposal is in compliance with applicable standards and rules. In addition, all current and future owners and occupants of the property need to be aware that excavation of the contaminated soil may pose an inhalation or other direct contact hazard and as a result special precautions may need to be taken to prevent a direct contact health threat to humans.

Remaining Residual Groundwater Contamination

Groundwater impacted by pentachlorophenol contamination greater than enforcement standards set forth in ch. NR140, Wis. Adm. Code, is present both on the contaminated property and off the contaminated property. Off-property owners have been notified of the presence of groundwater contamination. For more detailed information regarding the locations where groundwater samples have been collected (i.e., monitoring well locations) and the associated contaminant concentrations, refer to the Remediation and Redevelopment Program's GIS Registry at http://dnr.wi.gov/org/aw/rr/gis/index.htm.

The Department appreciates your efforts to restore the environment at this site. If you have any questions regarding this closure decision or anything outlined in this letter, please contact me at (920) 424-0399.

Sincerely,

Kathleen M. Sylvester, Hydrogeologist
Remediation & Redevelopment Program

cc: Case File – OSH
Susan Petrofske – AECOM (email)

Cap/Barrier Maintenance Plan

US Bank Bradley Street Property
Oshkosh, Wisconsin
WDNR BRRTS 02-71-000062
Dated: February 2009

Introduction

The purpose of this document is to establish a Maintenance Plan for a geomembrane barrier and sand cap located at the US Bank Bradley Street property in the City of Oshkosh, Winnebago County, Wisconsin (Site), according to the requirements of chapters (Chs) NR 720.19(2) and 724.13(2) of the Wisconsin Administrative Code (WAC). The maintenance activities relate to an existing geomembrane barrier and sand cap covering areas with soils containing residual concentrations of pentachlorophenal, diesel range organics, and mineral spirits exceeding the WAC Ch NR 720 residual contaminant levels (RCLs).

Geomembrane Barrier and Sand Cap Purpose and Construction

The purpose of the geomembrane barrier and sand cap is to serve as a barrier between the residual soil impacts and users of the property, to preclude the direct-contact exposure route. Groundwater at the Site is encountered at approximately 10 to 17 feet below grade. Additionally, the geomembrane barrier will retard the infiltration of groundwater through the impacted soils, thus inhibiting the soil to groundwater migration pathway. The geomembrane barrier and sand cap should function as intended unless disturbed or not maintained.

The geomembrane barrier and sand cap was constructed in 1995 as part of the remediation system and was constructed to enhance the vapor recovery system. The geomembrane barrier and sand cap was constructed by placing a minimum of 2 feet of sand over the system piping, which was leveled and compacted with a bulldozer. A layer of 2-inch thick insulation board was placed over the compacted sand and a polychlorinated vinyl chloride (PVC) geomembrane was placed over the insulation board. The PVC membrane was positioned in strips 12 feet wide with a 6-inch overlap at each seam, which was sealed with tape. To complete the geomembrane barrier and sand cap, an additional 2 feet of sand was placed over the PVC membrane and leveled. The geomembrane barrier and sand cap was left in place when the remediation system was dismantled in 2006.

Geomembrane Barrier and Sand Cap Maintenance

In order to maintain the integrity of the geomembrane barrier and sand cap, US Bank and subsequent property owners will maintain a copy of this Maintenance Plan, available for inspection by any interested parties (contractors, future property owners, *etc.*).

If the geomembrane barrier and sand cap becomes damaged or degraded, exposing the underlying impacted soil, the following actions will be taken:

- Notify the Site contact (Mike Nickels on behalf of US Bank; 920-830-6020) within 24 hours;

- Restore the damaged area of the geomembrane barrier and sand cap as soon as possible, to specifications matching or exceeding those of the current geomembrane barrier and sand cap; and
- Record the damage and the restoration activities on a Maintenance Tracking Log (draft attached) to be kept with the Maintenance Plan.

If the disturbance to the geomembrane barrier and sand cap is planned (*i.e.,* as a result of utility installation, construction, *etc.*), the following actions will be taken by the Site contact or his designee:

- Notify the Wisconsin Department of Natural Resources (WDNR) in advance of any planned disturbance or change to the geomembrane barrier and sand cap;
- Provide a copy of this Maintenance Plan to all private and public utilities installing or upgrading utilities and all contractors and/or on-Site employees conducting construction, Site development, or decommissioning activities in the area of the impacted soils;
- Monitor the excavation of subsurface soil in the areas designated as containing impacted soils through field observations and/or laboratory analysis of soil samples, as appropriate;
- Dispose of all impacted soil excavated from the restricted area (or otherwise, based on field observations and laboratory results) in accordance with applicable solid waste rules and regulations;
- Restore the excavated area to specifications matching or exceeding those of the current geomembrane barrier and sand cap;
- Record the geomembrane barrier and sand cap disturbance, disposal of the impacted soils, and the geomembrane barrier and sand cap restoration activities on a Maintenance Tracking Log, as developed by the Site contact (to be kept with the Maintenance Plan); and
- Provide the WDNR with documentation regarding changes and/or repairs made to the geomembrane barrier and sand cap as a result of the planned disturbance.

Inspection and Reporting Requirements

Either US Bank, or its successors, shall conduct annual inspections of the geomembrane barrier and sand cap over the impacted soil areas to assess damage and restoration needs. The Site owner will maintain an Annual Inspection Log recording the results of the inspection and reference any follow-up action taken (recorded on a Maintenance Tracking Log), to be kept on file with this Maintenance Plan. The maintenance and inspection logs will be maintained as long as the geomembrane barrier and sand cap is required to address impacted soils at the Site. The logs will be available upon request by the WDNR during Site inspections. In addition, the Site owner shall provide the WDNR with documentation regarding any changes and/or repairs made to the geomembrane barrier and sand cap as a result of any planned disturbances (*i.e.,* utility installation, construction, *etc.*),This Maintenance Plan may be amended or withdrawn by the current Site owner and its successors, if it is determined that the impacted soils no longer present a potential risk to human health or the environment and that presence of the geomembrane barrier and sand cap is no longer required. Written approval from the WDNR will be required.

Contact Information as of February 2009

Site Owner

US Bank
Attn: Mr. Michael Nickels
111 N Main Street
Oshkosh, WI 54901
Phone: (920) 830-6020

Consultant

AECOM, Inc.
Attn: Susan Petrofske
W239 N2890 Pewaukee Road, Unit D
Pewaukee, WI 53072
Phone: (262) 523-2040
Fax: (262) 523-2059

WDNR

Ms. Kathy Sylvester
Remediation and Redevelopment Program
Wisconsin Department of Natural Resources
625 E. County Road Y, Suite 700
Oshkosh, WI 54901-9731
Phone: (920) 424-0399
Fax: (920) 424-4404

Geomembrane Barrier and Sand Cap Maintenance Inspection Log

US Bank Bradley Street Property
Oshkosh, Wisconsin
WDNR BRRTS 02-71-000062

Inspection Date	Inspector Name & Signature	Observations	Actions

State of Wisconsin \ DEPARTMENT OF NATURAL RESOURCES

WISCONSIN
DEPT. OF NATURAL RESOURCES

Jim Doyle, Governor
Matthew J. Frank, Secretary
Ronald W. Kazmierczak, Regional Director

Oshkosh Service Center
625 East County Road Y
Suite 700
Oshkosh, Wisconsin 54901-9731
Telephone 920-424-3050
FAX 920-424-4404
TTY Access via relay - 711

October 2, 2008

Mr. Mike Nickels
U S Bank
111 N. Main St
Oshkosh, WI 54901

SUBJECT: Conditional Case Closure
Former First Wisconsin Property, Bradley Street, Oshkosh, WI
WDNR BRRTS Activity #: 02-71-000062

Dear Mr. Nickels:

On Sept 26, 2008, the Northeast Region (NER) Closure Committee reviewed your request for closure of the case described above. The NER Closure Committee reviews environmental remediation cases for compliance with state rules and statutes to maintain consistency in the closure of these cases. After careful review of the closure request, the NER Closure Committee has determined that the pentachlorophenol contamination on the site from the former wood treatment facility appears to have been investigated and remediated to the extent practicable under site conditions. Your case has been remediated to Department standards in accordance with s. NR 726.05, Wis. Adm. Code and will be closed if the following conditions are satisfied:

MONITORING WELL ABANDONMENT

The monitoring wells, piezometers, vapor extraction system wells, air sparging wells and any other remediation system piping or wells at the site must be properly abandoned in compliance with ch. NR 141, Wis. Adm. Code. Documentation of well abandonment must be submitted to Kathleen M. Sylvester at the Oshkosh Service Center on Form 3300-005 found at http://dnr.wi.gov/org/water/dwg/gw/ or provided by the Department of Natural Resources.

PURGE WATER, WASTE AND SOIL PILE REMOVAL

Any remaining purge water, waste and/or soil piles generated as part of site investigation or remediation activities must be removed from the site and disposed of or treated in accordance with Department of Natural Resources' rules. Once that work is completed, please send appropriate documentation regarding the treatment or disposal of the remaining purge water, waste and/or soil piles.

When the above conditions have been satisfied, please submit the appropriate documentation (for example, well abandonment forms, disposal receipts, copies of correspondence, etc.) to verify that applicable conditions have been met, and your case will be closed. Your site will be listed on the DNR Remediation and Redevelopment GIS Registry of Closed Remediation Sites. Information that was submitted with your closure request application will be included on the GIS

Registry. To review the site on the GIS Registry web page, visit the RR Sites Map page at: http://dnr.wi.gov/org/aw/rr/gis/index.htm.

Please be aware that the case may be reopened pursuant to s. NR 726.09, Wis. Adm. Code, if additional information regarding site conditions indicates that contamination on or from the site poses a threat to public health, safety, or welfare or to the environment.

We appreciate your efforts to restore the environment at this site. If you have any questions regarding this letter, please contact me at (920) 424-0399.

Sincerely,

Kathleen M. Sylvester, Hydrogeologist
Remediation & Redevelopment Program

cc: Case File – OSH
Susan Petrofske, ENSR, W239 N2890 Pewaukee Road, Unit D, Pewaukee, WI 53072

DOCUMENT NO.

STATE BAR OF WISCONSIN FORM 8 — 1989
QUIT CLAIM DEED

THIS SPACE RESERVED FOR RECORDING DATA

Register's Office
Winnebago County, Wis.
Received for record
this 12th day of
January A.D. 19 88 at
3:10 o'clock P M
Margaret Alabaster
REGISTER OF DEEDS

Recorded in
CJH - DMWtC

Henry J. Brown

quit-claims to First Wisconsin National Bank of Oshkosh, Wisconsin,

the following described real estate in Winnebago County, State of Wisconsin:

Property description attached.

Part of
Tax Parcel No. 16-1321

FEE

14

EXEMPT

ENERGY CODE

BY. 17

This is not (is not) homestead property.

Dated this 30th day of December, 1987.

(SEAL)

Henry J. Brown (SEAL)

(SEAL) (SEAL)

AUTHENTICATION

Signature(s)

authenticated this day of , 19

TITLE: MEMBER STATE BAR OF WISCONSIN
(If not, authorized by S. 706.06, Wis. Stats.)

THIS INSTRUMENT WAS DRAFTED BY
Russell J. Reff
Attorney at Law.
(Signature may be not notarized or acknowledged. This is not required.)

ACKNOWLEDGMENT

STATE OF WISCONSIN } ss.
Fond du Lac County.

Personally came before me this 30th day of December, 1987, the above named Henry J. Brown

to me known to be the person who executed the foregoing instrument and acknowledged the same.

Notary Public
My Commission is permanent (if not, state expiration date: , 19)

QUIT CLAIM DEED

STATE BAR OF WISCONSIN FORM 8 — 1989

That part of the SOUTH WEST 1/4 of Section Thirty-six (36) Township Eighteen (18) North, of Range Sixteen (16) East, in the Fourteenth Ward, City of Oshkosh, described as follows, viz:

Commencing at the southwest corner of said Section; thence east, along the South line of said Section, Nine Hundred Eighty-four (984) feet, to point of intersection with the ext nded East line of Bradley Street, as now located; thence north, along the extended East line, and the East line, of said Bradley Street, as now located, Five Hundred Forty (540) feet, to the place of beginning; thence east, parallel with the South line of said Section, Seven Hundred Three and Five-tenths (703.5) feet; thence north, parallel with the West line of said Section, Twenty (20) feet; thence east, parallel with the South line of said Section, Two Hundred Seventeen and Five-tenths (217.5) feet, to the Westerly line of the right of way of the Chicago and North Western Transportation Company; thence northwesterly, along the Westerly line of said right of way, Four Hundred Eighty-four (484) feet; thence west, parallel with the South line of said Section, Eight Hundred Sixty (860) feet, to the East line of said Bradley Street; thence south, along the East line of said Bradley Street, Five Hundred (500) feet, to the place of beginning, excepting therefrom Lot "1" according to Certified Survey Map filed in Volume 1 of Survey Maps on Page 714 as Document No. 545063, subject to rights granted by Instrument recorded as Document No. 545666; also excepting therefrom parcel of land described as follows, viz: Commencing at the Southwest corner of said Fractional Section 36; thence South 89 degrees 58 minutes 45 seconds East 987.98 feet along the South line of the said SW 1/4, Fractional Section 36, to the southerly extension of the east line of Bradley Street; thence North 0 degrees 04 minutes 10 seconds East along said southerly extension and along said east line 888.65 feet to the point of beginning; thence continuing North 0 degrees 04 minutes 10 seconds East along said east line 30.00 feet; thence South 89 degrees 58 minutes 45 seconds East 163.00 feet; thence North 0 degrees 04 minutes 10 seconds East 121.35 feet; thence South 89 degrees 58 minutes 45 seconds East 250.00 feet; thence South 0 degrees 04 minutes 10 seconds West 151.35 feet; thence North 89 degrees 58 minutes 45 seconds West 413.00 feet to the point of beginning.

UNOFFICIAL COPY

FORM NO. 985-A
HCMiller
Print Evolutionary
Stock No. 26273

Certified Survey Map No. 5580

Part of the Southwest 1/4 of Section 36, T18N; R16E;,
City of Oshkosh, Winnebago County Wisconsin

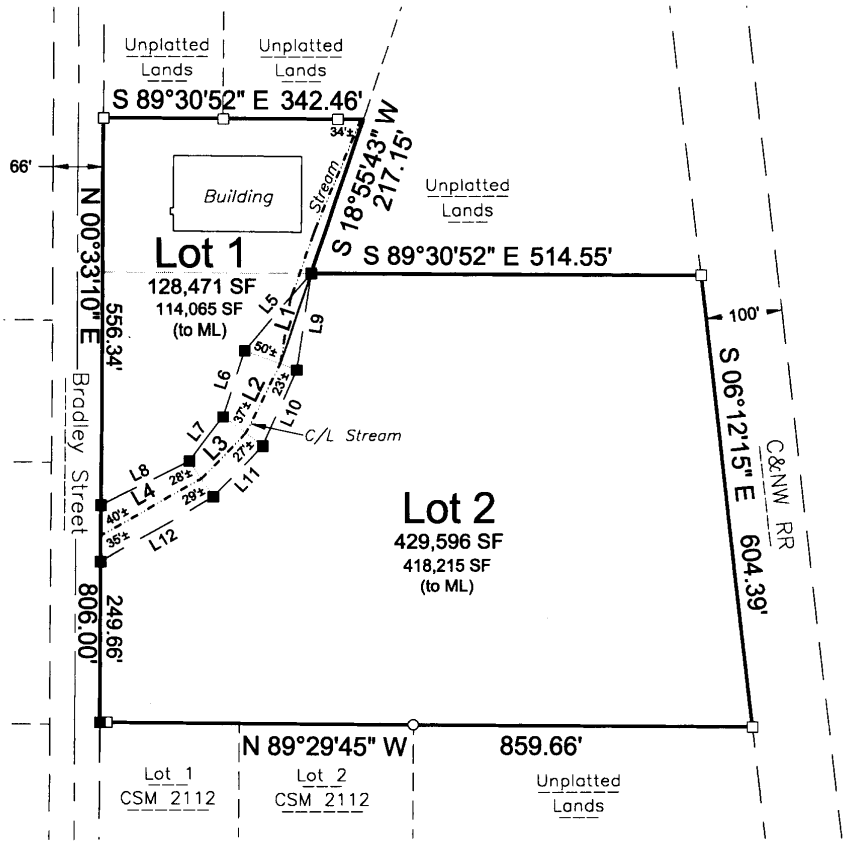

Scale: 1" = 200'

0 200 400

Bearings are referenced to the
North line of Winnebago County CSM 2112
Recorded to bear S89°58'45"E

Line Table		
Line	Bearing	Length
Lot Lines		
L1	S18°55'43"W	127.15'
L2	S26°09'21"W	103.22'
L3	S44°34'32"W	83.81'
L4	S60°14'03"W	151.84'
Meander Lines		
L5	S40°45'36"W	134.86'
L6	S17°55'58"W	93.04'
L7	S37°15'21"W	73.20'
L8	S63°07'53"W	130.01'
L9	S08°36'55"W	130.16'
L10	S24°11'11"W	110.30'
L11	S44°00'44"W	93.77'
L12	S59°43'02"W	171.23'

LEGEND

- ■ 1" x 18" Iron Pipe @ 1.68lbs/LF SET
- ○ ¾" Rebar Found
- □ 1" Iron Pipe Found
- Government Corner

WISCONSIN
LAND SURVEYOR

7/20/04

Davel Engineering, Inc.
Civil Engineers and
Land Surveyors
1811 Racine Street
Menasha, Wisconsin
Ph. 920-991-1866, Fax 920-830-9595

Survey for:
The Schroeder Group, S.C.
20800 Swenson Drive, Ste 475
Waukesha, WI. 53186

File: 2660CSM.dwg
Date: 06/02/2004
Drafted By: wil
Sheet: 1 of 3

UNOFFICIAL COPY

FORM NO. 985-A
HCMiller
Print Evolutionaries
Stock No. 26273

Certified Survey Map No. 5580

Surveyor's Certificate

I, William F. Kottler, registered land surveyor, hereby certify: That in full compliance with the provisions of Chapter 236 of the Wisconsin Statutes and the subdivision regulations of the City of Oshkosh and Winnebago County, and under the direction of Gallup Creek LLP, owner of said land, I have surveyed divided and mapped this Certified Survey Map; that such map correctly represents all exterior boundaries and the subdivision of the land surveyed; and that this land is located in part of the Southwest 1/4 Section 36 Township 18 North, Range 16 East, City of Oshkosh, Winnebago County, Wisconsin, containing 558067 SqFt (12.8115 Acres) of land described as follows:

Beginning at the Northwest corner of CSM 2112; thence along the East right-of-way line of Bradley Street, N00°33'10"E, 806.00 feet; thence S89°30'52"E, 342.46 feet; thence S18°55'43"W, 217.15 feet; thence S89°30'52"E, 514.55 feet the the West right-of-way line of Chicago and Northwestern Railroad; thence along said West right-of-way line S06°12'15"E, 604.39 feet; thence N89°29'45"W, 859.66 feet to the point of beginning, subject to all easements and restrictions of record.

Given under my hand this 20th day of July, 2004.

William F. Kottler, Wisconsin Registered Land Surveyor No. S-2348

WISCONSIN WILLIAM F. KOTTLER S-2348 APPLETON WI LAND SURVEYOR

Owner's Certificate of Dedication

Gallup Creek LLP, a Limited Liability Partnership duly organized and existing under and by virtue of the Laws of the State of Wisconsin, as owners, does hereby certify that we caused the land above described to be surveyed, divided, mapped and dedicated all as shown and represented on this map.

In witness whereof, the said Gallup Creek LLP, caused these presents to be signed by its members, at Oshkosh, Wisconsin.

Michael T. Schoendorf, Member — Date 7-30-04

Jeffrey J. Knauf, Member — Date 7-30-04

State of Wisconsin)

WAUKESHA County) ss

Personally came before me this 30th day of July, 2004, the above to me known to be such Gallup Creek LLP Members, and acknowledge that they executed the foregoing instrument as such officers as the deed of said partnership, by its authority.

Suzanne E. Mrsiem, My commission expires March 26, 2006.
Notary Public, Wisconsin.

File: 2660CSM.dwg
Date: 06/02/2004
Drafted By: wil
Sheet: 2 of 3

UNOFFICIAL COPY

FORM NO. 985-A
HCMiller
Print Evolutionaries
Stock No. 26273

Certified Survey Map No. 5580

City of Oshkosh Planning Commission Approval Certificate

This Certified Survey Map is hereby approved by the City of Oshkosh Planning Commission.

Planning Commission Representative — Date: 8/11/04

Treasurers' Certificate

We, being the duly elected, qualified and acting Treasurers' of the City of Oshkosh and Winnebago County, do hereby certify that in accordance with the records in our office, there are no unredeemed tax sales and unpaid taxes, or special assessments on and of the land included in this Certified Survey Map.

City Treasurer — Date: 8/16/04

County Treasurer — Date: 8-18-04

This Certified Survey Map is contained wholly within the property described in the following recorded instruments:

Owners of record	Recording Information		Parcel Number
Gallup Creek LLP	Doc No	1263359	1413220000
		1071030	1413240200

WISCONSIN LAND SURVEYOR
7/20/04

File: 2660CSM.dwg
Date: 06/02/2004
Drafted By: wil
Sheet: 3 of 3

ATTACHMENT I.12

RP Statement

I believe that the legal description has been attached for each property that is within, or partially within, the contaminated site boundary.

Michael Nickels

Michael Nickels
US Bank

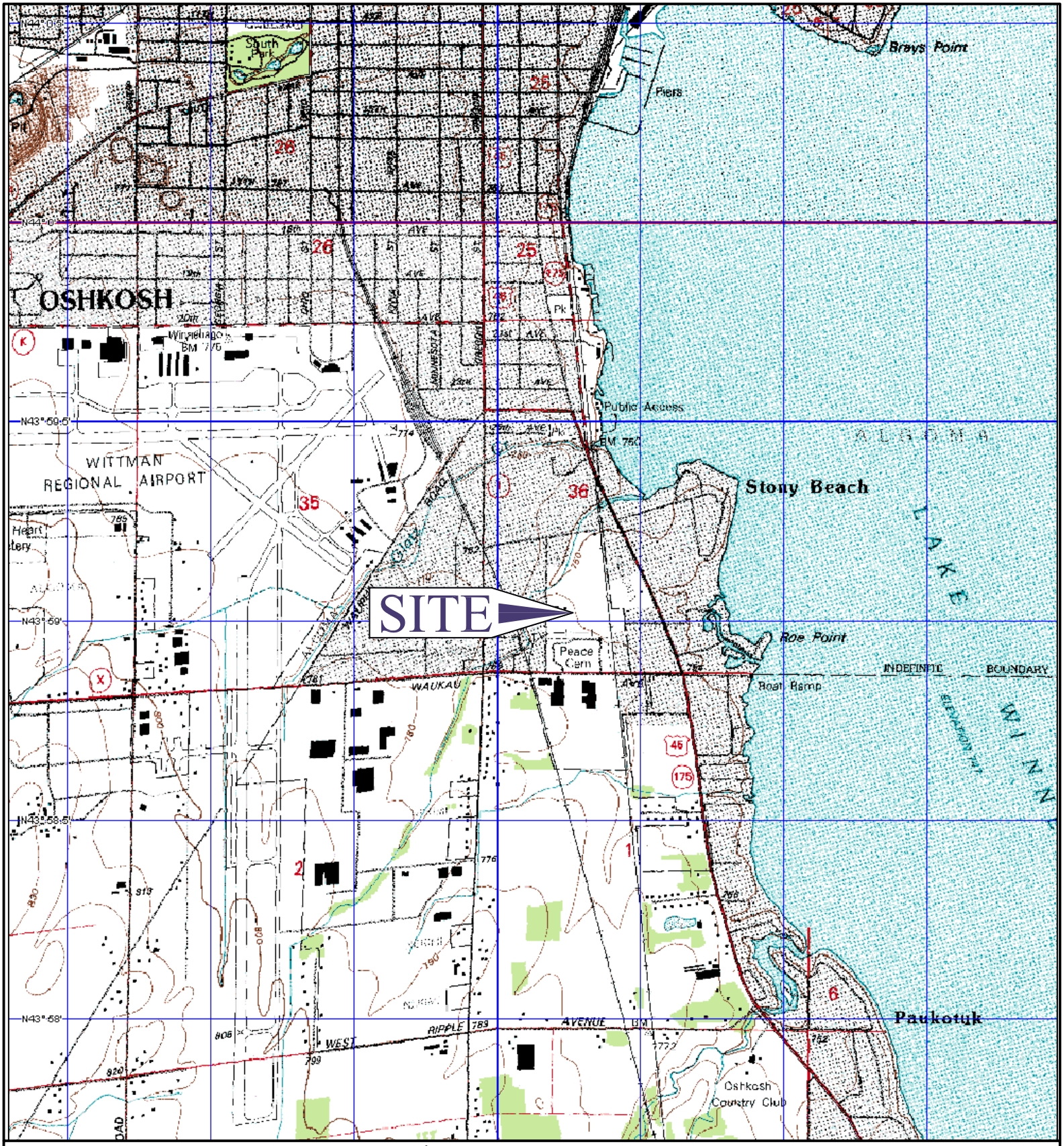

Adapted from: USGS 7.5 minute series Oshkosh, Wisconsin topographic quadrangle in July 1, 1995.

SCALE 1:24,000

FIGURE I4.1

Site Location Map

US Bank Property
Bradley Street, Oshkosh, Wisconsin

ENSR | AECOM

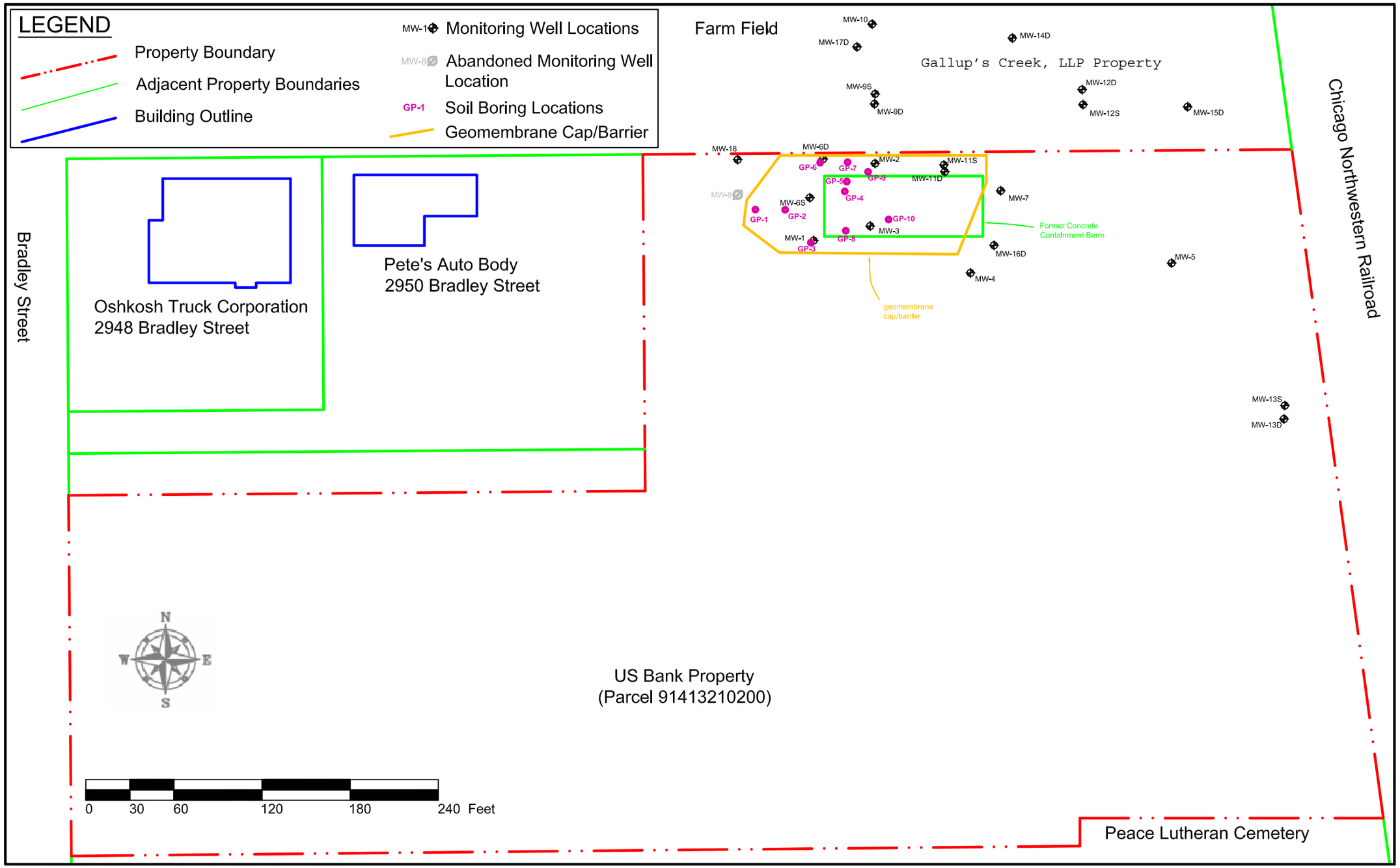

J:\PROJECTS\02812 - Foley & Lardner\02812041 - US Bank-Oshkosh PCP|Figures\site layout map 2.dwg

REV#	DATE	DESCRIPTION	APP'D
1	05-09-05	Adapted from National Survey & Engineering drawing 4360sx.dwg	

ENSR | AECOM

SITE LAYOUT MAP

US Bank Property, Parcel 91413210200
Bradley Street Oshkosh, Wisconsin

DRWN: HEP	SCALE: AS SHOWN
CHK'D: RM	DATE: 11/13/06
APP'D: SP	FIGURE I5.1

LEGEND

Property Boundary

Pre Remediation Extent of PCP Impacts

Sample Location	Date		
	pre-	post-remediation	
GP-6	9/1988	7/25/2005	7/25/2005
Analyte Depth (ft)	unknown	6	9
PCP (mg/kg)	**124**	**3.5**	**0.62**

Sample Date

Sample Depth (feet below grade)

Post Remediation Extent of PCP Impacts (dashed where inferred)

All of the July 2005 borings were advanced through the sand surface seal that was installed over the remediation area during the installation of the remediation system in 1995. Based on conditions encountered in the field, this sand surface seal ranged in thickness from two to four feet, and included a geomembrane. ENSR's post-remediation boring locations were chosen to be near previous (pre-remediation) soil sampling locations and depths to allow for a reasonable comparison to post remediation conditions.

MW-1 Monitoring Well Locations

GP-1 Soil Boring Locations

Geomembrane Cap/Barrier

All concentrations are in milligrams per kilogram (cells in bold and outlined text exceed either the groundwater migration route or the direct contact criteria for industrial zoned sites).

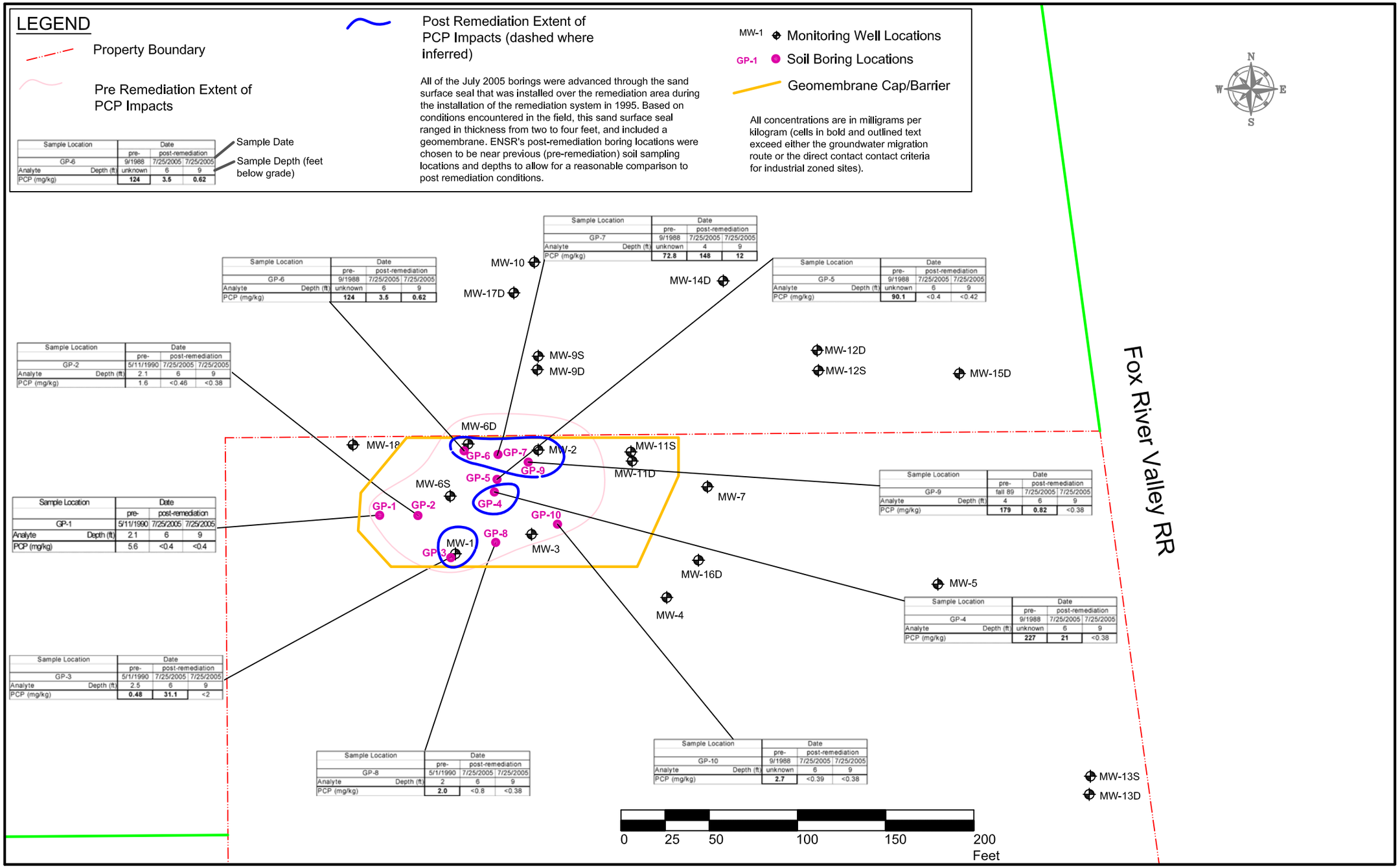

Sample Location	Date		
	pre-	post-remediation	
GP-7	9/1988	7/25/2005	7/25/2005
Analyte Depth (ft)	unknown	4	9
PCP (mg/kg)	**72.8**	**148**	**12**

Sample Location	Date		
	pre-	post-remediation	
GP-6	9/1988	7/25/2005	7/25/2005
Analyte Depth (ft)	unknown	6	9
PCP (mg/kg)	**124**	**3.5**	**0.62**

Sample Location	Date		
	pre-	post-remediation	
GP-5	9/1988	7/25/2005	7/25/2005
Analyte Depth (ft)	unknown	6	9
PCP (mg/kg)	**90.1**	<0.4	<0.42

Sample Location	Date		
	pre-	post-remediation	
GP-2	5/11/1990	7/25/2005	7/25/2005
Analyte Depth (ft)	2.1	6	9
PCP (mg/kg)	1.6	<0.46	<0.38

Sample Location	Date		
	pre-	post-remediation	
GP-9	fall 89	7/25/2005	7/25/2005
Analyte Depth (ft)	4	6	9
PCP (mg/kg)	**179**	**0.82**	<0.38

Sample Location	Date		
	pre-	post-remediation	
GP-1	5/11/1990	7/25/2005	7/25/2005
Analyte Depth (ft)	2.1	6	9
PCP (mg/kg)	5.6	<0.4	<0.4

Sample Location	Date		
	pre-	post-remediation	
GP-4	9/1988	7/25/2005	7/25/2005
Analyte Depth (ft)	unknown	6	9
PCP (mg/kg)	**227**	**21**	<0.38

Sample Location	Date		
	pre-	post-remediation	
GP-3	5/1/1990	7/25/2005	7/25/2005
Analyte Depth (ft)	2.5	6	9
PCP (mg/kg)	**0.48**	**31.1**	<2

Sample Location	Date		
	pre-	post-remediation	
GP-8	5/1/1990	7/25/2005	7/25/2005
Analyte Depth (ft)	2	6	9
PCP (mg/kg)	**2.0**	<0.8	<0.38

Sample Location	Date		
	pre-	post-remediation	
GP-10	9/1988	7/25/2005	7/25/2005
Analyte Depth (ft)	unknown	6	9
PCP (mg/kg)	**2.7**	<0.39	<0.38

J:\PROJECTS\02812 - Foley & Lardner\02812041 - US Bank-Oshkosh PCP|Figures\F2 & F3 site map.dwg

REV#	DATE	DESCRIPTION	APP'D
1	05-09-05	Adapted from National Survey & Engineering drawing 4360sx.dwg	

Pre and Post Remediation Extent of PCP Soil Impacts

US Bank Property
Bradley Street, Oshkosh, Wisconsin

DRWN: RPM	SCALE: AS SHOWN
CHK'D: RPM	FIGURE I10.1
APP'D: SP	7/13/07

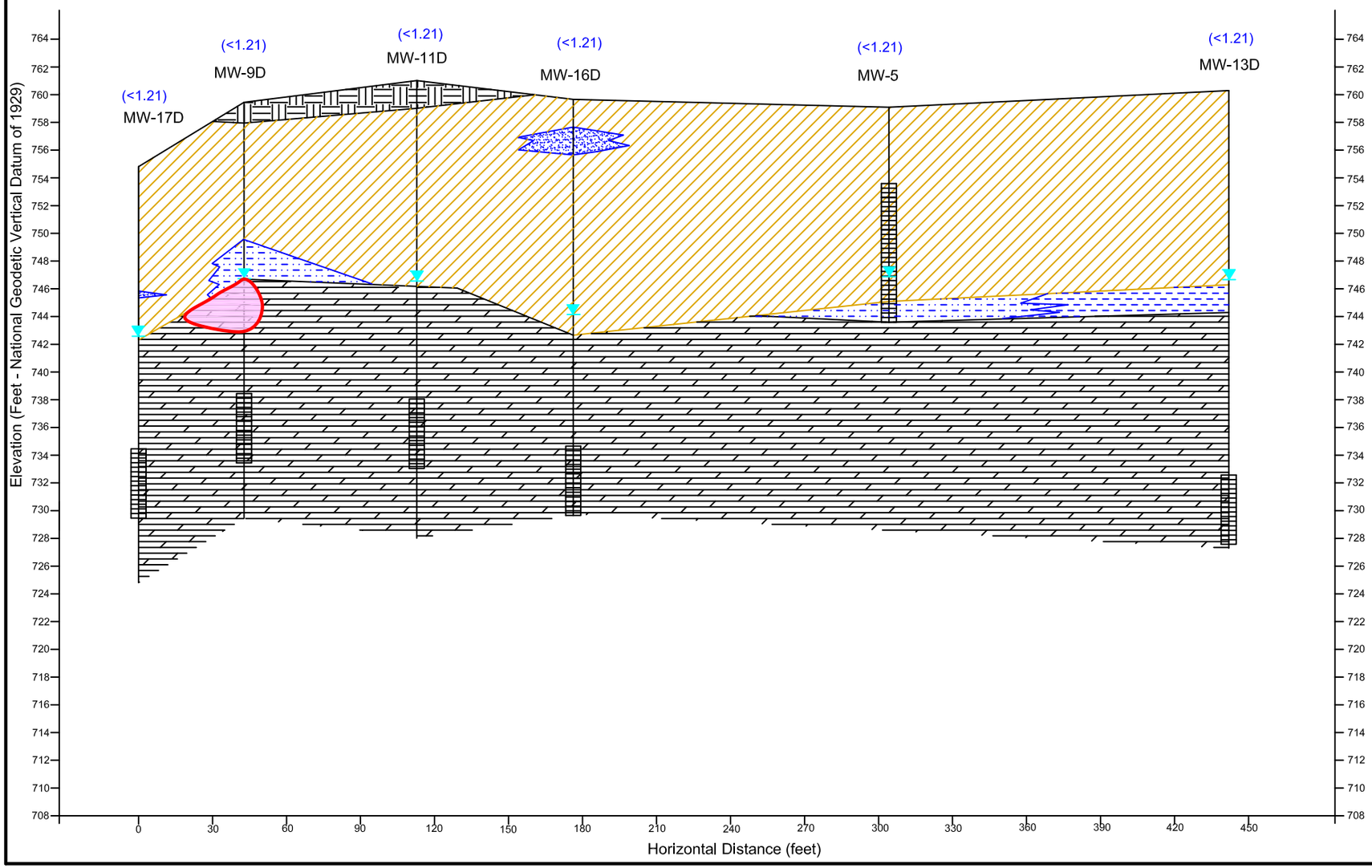

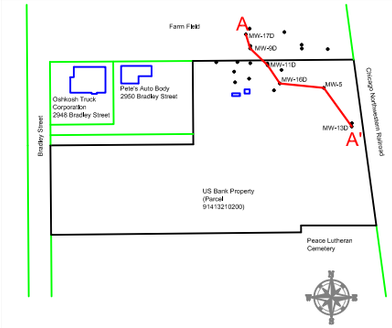

Material Legend:

- Fill
- Silty Clay with some Fine Sand and Gravel
- Weathered Limestone and Sandy Silt
- Sandy Silt
- Poorly Sorted Sand
- Dolomite Bedrock
- (<1.21) June 2007 PCP Concentration in Groundwater (micrograms per liter)
- Extent of PCP Impacted Groundwater (MW-9S, 6.69 micrograms per liter; June 2007)

  Note that MW-9S is nested well near MW-9D
- Groundwater Elevation (June 2007)
- Monitoring Well Screen Interval

J:\PROJECTS\12128 - US Bank\12128-001 Oshkosh GW Monitoring\Figures\2007 Closure Request\F4 - Geologic Cross Section A-A'.dwg

REV#	DATE	DESCRIPTION	APP'D

ENSR | AECOM

Northwest-Southeast Geologic Cross-Section

US Bank Property, Parcel 91413210200
Bradley Street, Oshkosh, Wisconsin

DRWN: MLP	SCALE AS SHOWN
CHK'D: RPM	DATE: 06/2007
APP'D: SP	FIGURE I11.1

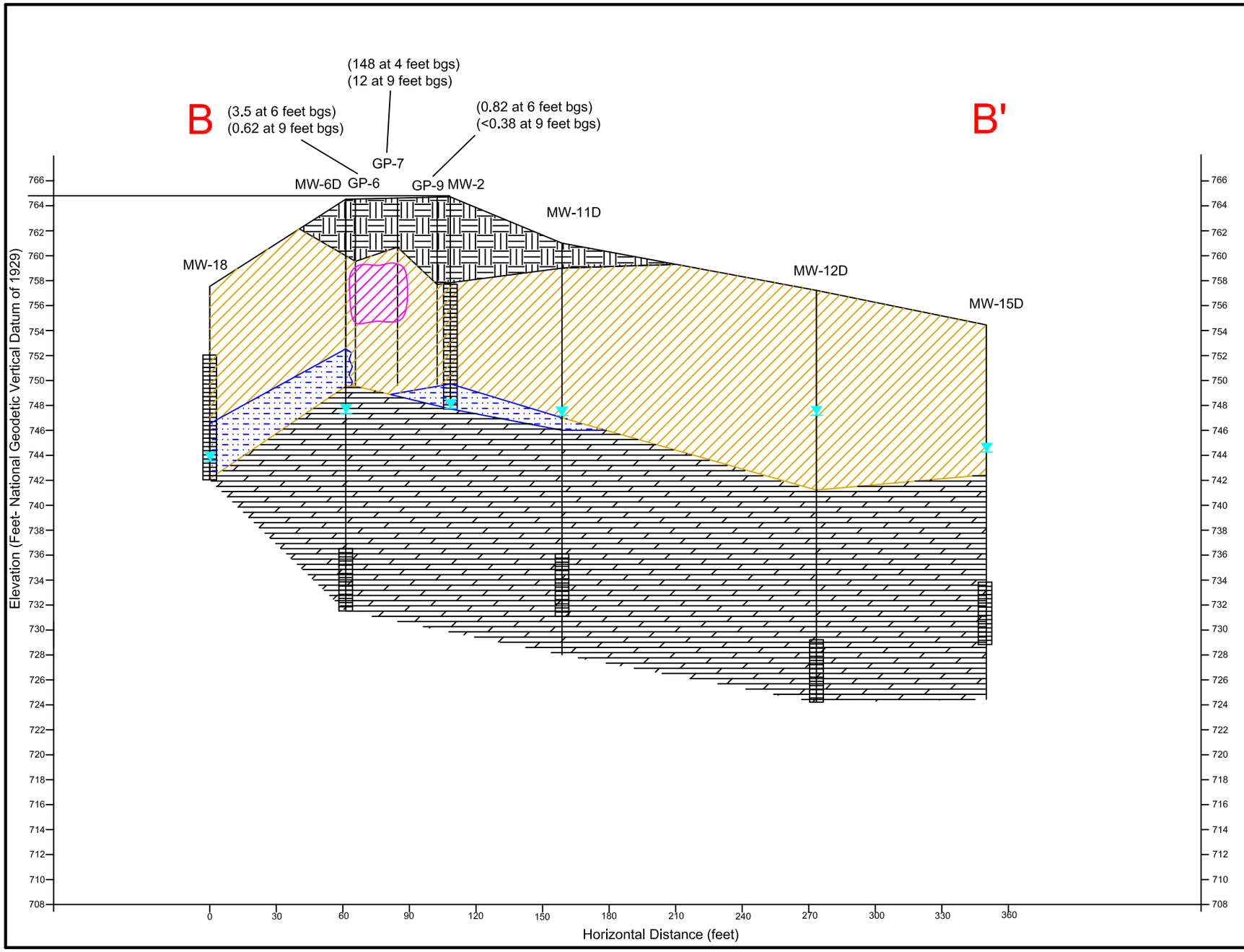

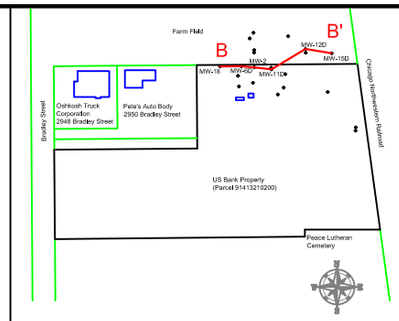

Material Legend:

- Fill
- Silty Clay with some Fine Sand and Gravel
- Weathered Limestone and Sandy Silt
- Poorly Sorted Sand
- Dolomite Bedrock
- (0.82) PCP Concentration in Groundwater-June 2007 (micrograms per liter)
- Extent of PCP Impacts in Soil
- Monitoring Well Screen Interval
- Groundwater Elevation 02-26-07

J:\PROJECTS\12128 - US Bank\12128-001 Oshkosh GW Monitoring\Figures\2007 Closure Request\F5 - Geologic Cross Section B-B'.dwg

REV#	DATE	DESCRIPTION	APP'D

ENSR | AECOM

West-East Geologic Cross-Section

US Bank Property, Parcel 91413210200
Bradley Street, Oshkosh, Wisconsin

DRWN: MLP	SCALE AS SHOWN
CHK'D: RPM	DATE: 06/2007
APP'D: SP	FIGURE I11a.1

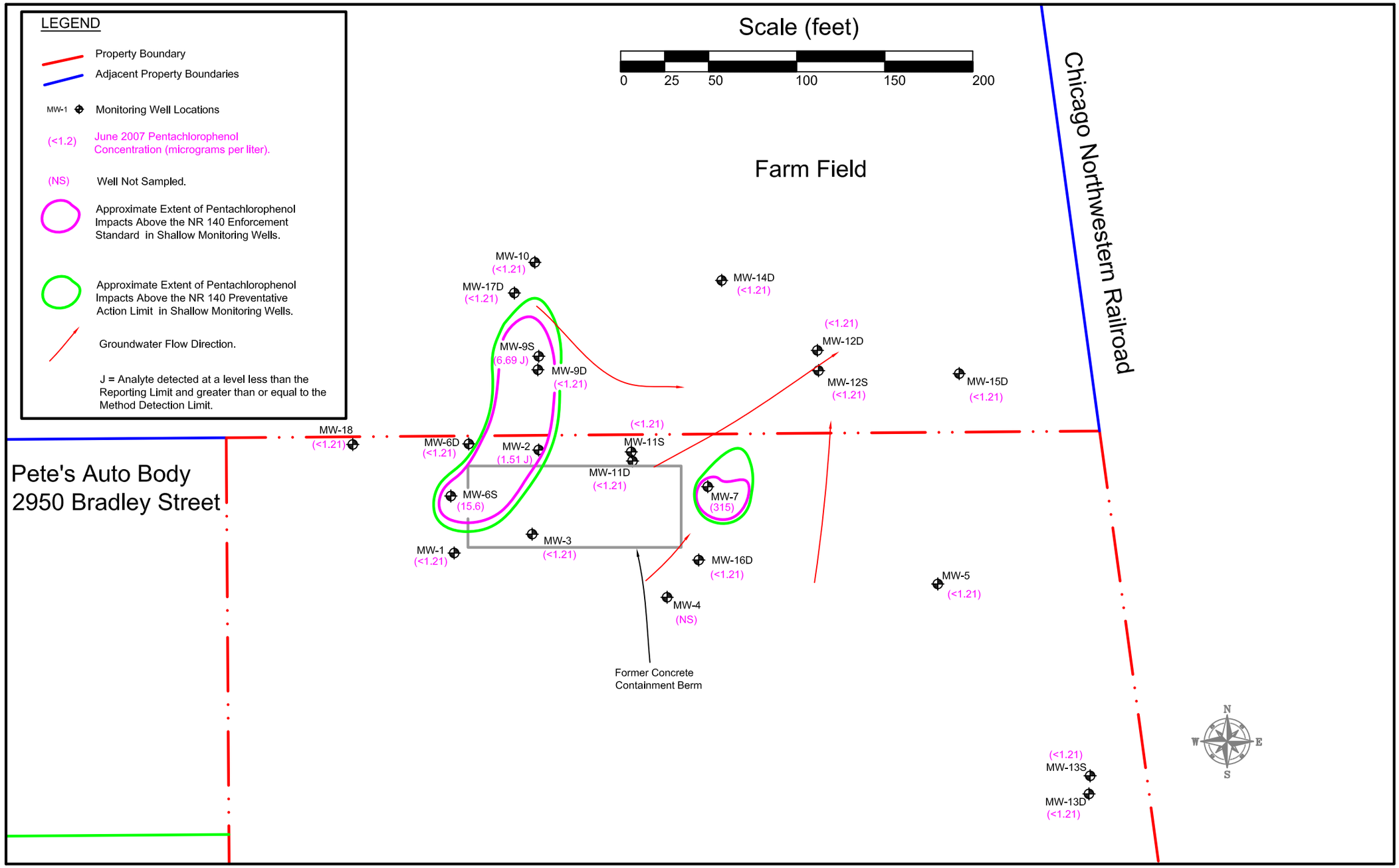

J:\PROJECTS\12128 - US Bank\12128-001 Oshkosh GW Monitoring\Figures\2007 Closure Request\F8 - PCP Impacts in GW.dwg

REV#	DATE	DESCRIPTION	APP'D
1	05-09-05	Adapted from National Survey & Engineering drawing 4360sx.dwg	

ENSR | AECOM

Extent of Pentachlorophenol Impacts in Groundwater (June 2007)

US Bank Property, Parcel 91413210200
Bradley Street, Oshkosh, Wisconsin

DRWN: RPM	SCALE: AS SHOWN
CHK'D: SK	DATE: 07/19/07
APP'D: SP	FIGURE I.7

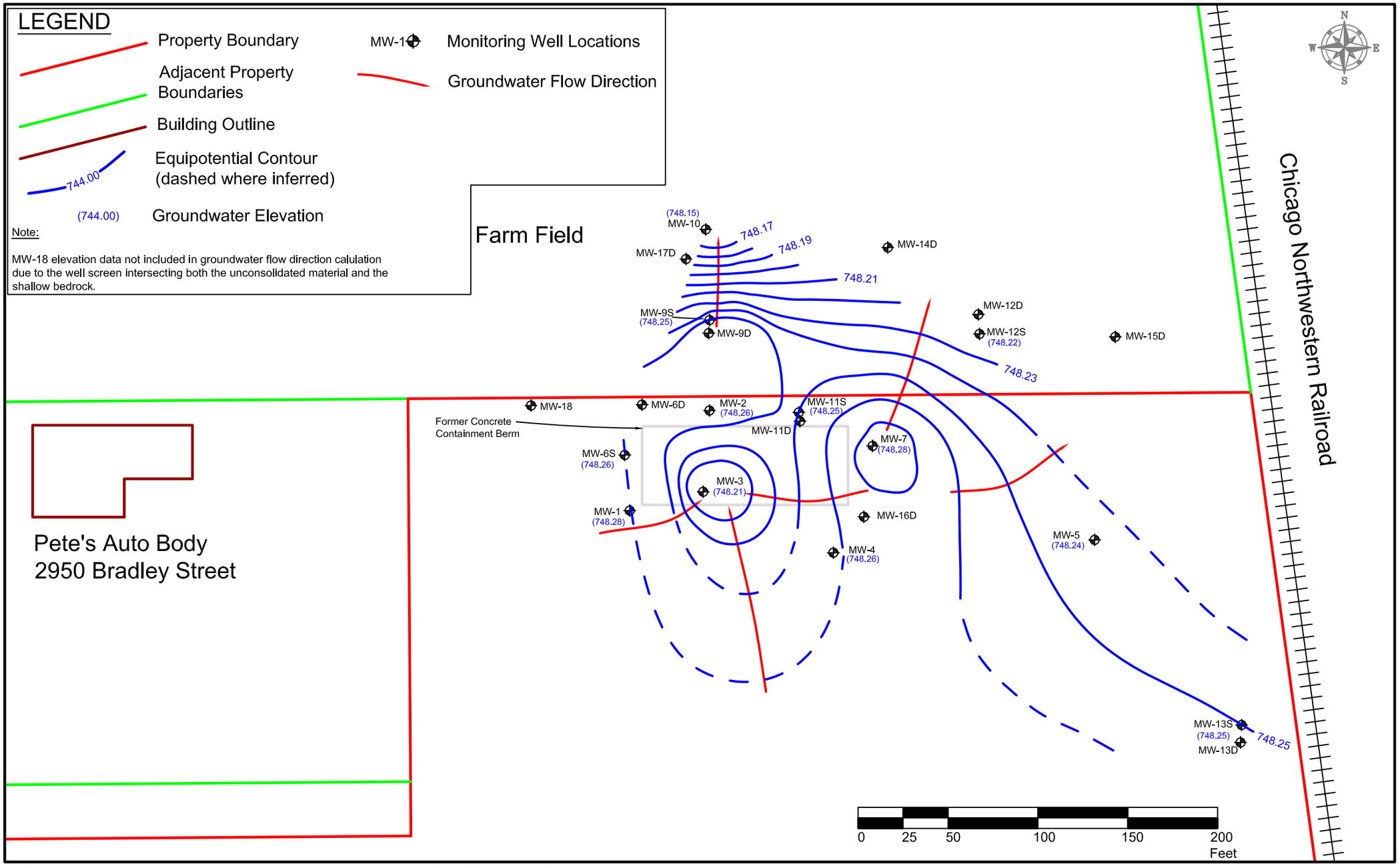

J:\PROJECTS\12128 - US Bank\12128-001 Oshkosh GW Monitoring\Figures\2007 Closure Request\F6 - Shallow Groundwater Flow.dwg

REV#	DATE	DESCRIPTION	APP'D
1	05-09-05	Adapted from National Survey & Engineering drawing 4360sx.dwg	

ENSR | AECOM

Groundwater Contour Map
(Shallow Monitoring Wells--June 26, 2007)
US Bank Property, Parcel 91413210200
Bradley Street, Oshkosh, Wisconsin

DRWN: HEP	SCALE: AS SHOWN
CHK'D: RM	FIGURE I9a.1
APP'D: SP	DATE: 07/26/07

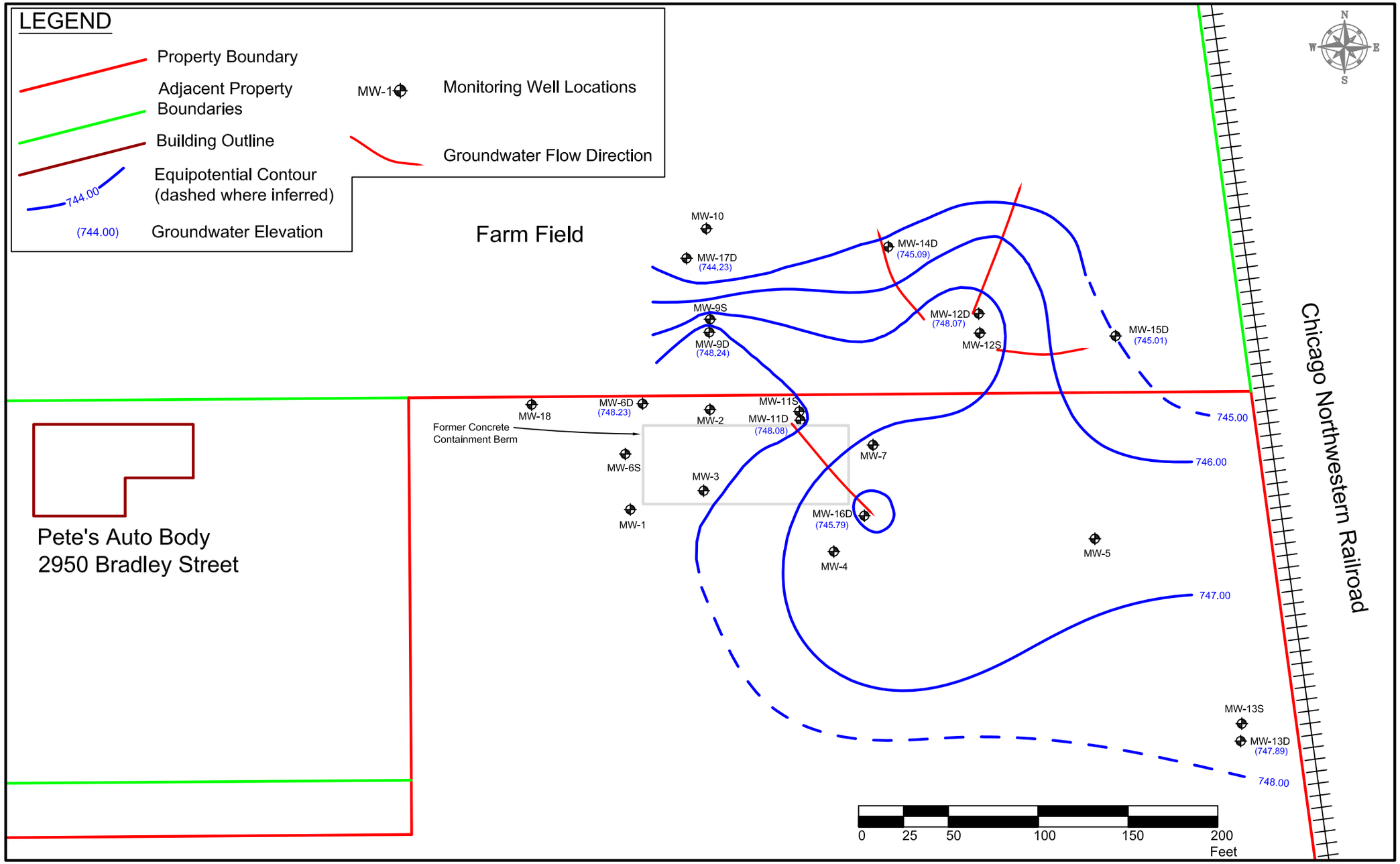

J:\PROJECTS\12128 - US Bank\12128-001 Oshkosh GW Monitoring\Figures\2007 Closure Request\Deep Groundwater Flow.dwg

REV#	DATE	DESCRIPTION	APP'D
1	05-09-05	Adapted from National Survey & Engineering drawing 4360sx.dwg	

ENSR | AECOM

Potentiometric Groundwater Contour Map
(Piezometer Wells --June 26, 2007)
US Bank Property, Parcel 91413210200
Bradley Street, Oshkosh, Wisconsin

DRWN: HEP	SCALE: AS SHOWN
CHK'D: RM	FIGURE I9a.2
APP'D: SP	DATE: 07/26/07

Source: May 2001 through October 2002 Status Report, URS Corporation, January 17, 2003

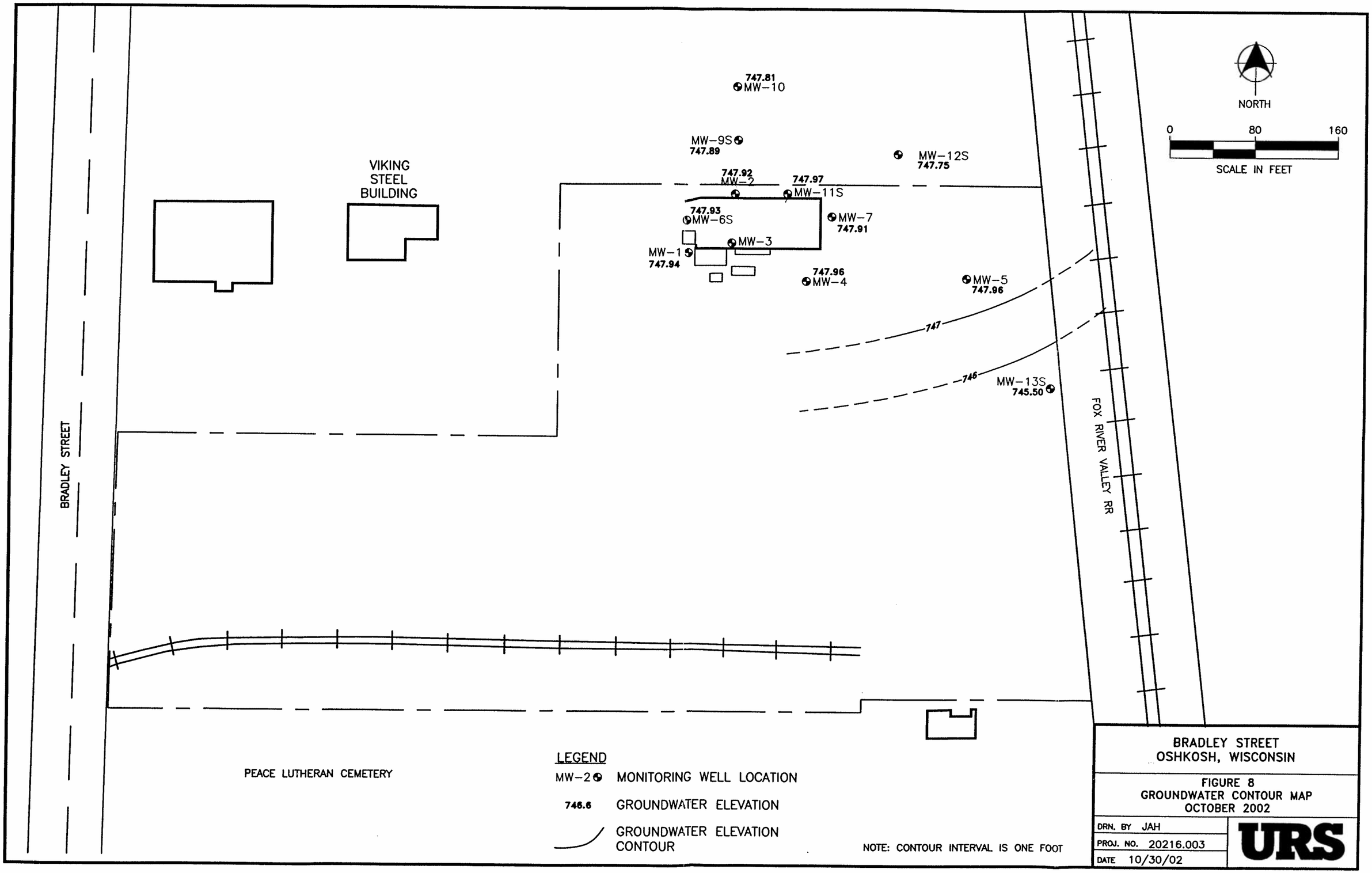

Table 2
Pre- and Post-Remediation Soil Analytical Results

U.S. Bank
Bradley Street Property
Oshkosh, WI
ENSR Project No. 02812 041

	Sample Identification and Depth (feet below ground surface)																
	Pre-Rem. **W5**	Post-Rem. **GP-1**	Post-Rem. **GP-1**	Pre-Rem. **W4**	Post-Rem. **GP-2**	Post-Rem. **GP-2**	Pre-Rem. **S1**	Post-Rem. **GP-3**	Post-Rem. **GP-3**	Pre-Rem. **W2**	Post-Rem. **GP-4**	Post-Rem. **GP-4**	Pre-Rem. **W3**	Post-Rem. **GP-5**	Post-Rem. **GP-5**	RCLs	RCLs
Parameter (mg/kg) ↓ Sample Depth →	2.5	6*	9*	2.5	6*	9*	2.5	6*	9*	unknown	6*	9*	unknown	6*	9*	Groundwater Migration Route	Direct Contact Route (Industrial)
Date →	5/1/1990	7/25/05	7/25/05	5/1/1990	7/25/05	7/25/05	5/1/1990	7/25/05	7/25/05	Sep-88	7/25/05	7/25/05	Sep-88	7/25/05	7/25/05		
pentachlorophenol	**5.6**	<0.4	<0.4	**1.6**	<0.46	<0.38	**0.48**	**31.1**	<2	**227**	**21**	<0.38	**90.1**	<0.4	<0.42	0.0015[1]	11.9[2]
2,3,5,6-tetrachlorophenol	NA	<0.33	<0.33	NA	<0.33	<0.33	NA	<6.6	<1.6	NA	<0.33	<0.33	NA	<0.33	<0.33	NE	NE
2,4,5-trichlorophenol	NA	<0.4	<0.4	NA	<0.46	<0.38	NA	<6.8	<2	NA	<0.47	<0.38	NA	<0.4	<0.42	NE	NE
2,4,6-trichlorophenol	NA	<0.4	<0.4	NA	<0.46	<0.38	NA	<6.8	<2	NA	<0.47	<0.38	NA	<0.4	<0.42	NE	NE
2,4-dichlorophenol	NA	<0.4	<0.4	NA	<0.46	<0.38	NA	<6.8	<2	NA	<0.47	<0.38	NA	<0.4	<0.42	NE	NE
2-chlorophenol	NA	<0.4	<0.4	NA	<0.46	<0.38	NA	<6.8	<2	NA	<0.47	<0.38	NA	<0.4	<0.42	NE	NE
phenol	NA	<0.4	<0.4	NA	<0.46	<0.38	NA	<6.8	<2	NA	<0.47	<0.38	NA	<0.4	<0.42	NE	NE

	Sample Identification and Depth (feet below ground surface)																
	Pre-Rem. **P2**	Post-Rem. **GP-6**	Post-Rem. **GP-6**	Pre-Rem. **P1**	Post-Rem. **GP-7**	Post-Rem. **GP-7**	Pre-Rem. **S4**	Post-Rem. **GP-8**	Post-Rem. **GP-8**	Pre-Rem. **MW-2**	Post-Rem. **GP-9**	Post-Rem. **GP-9**	Pre-Rem. **C1**	Post-Rem. **GP-10**	Post-Rem. **GP-6**	RCLs	RCLs
Parameter (mg/kg) ↓ Sample Depth →	unknown	6*	9*	unknown	4*	9*	2	6*	9*	4	6*	9*	unknown	6*	9*	Groundwater Migration Route	Direct Contact Route (Industrial)
Date →	Sep-88	7/25/05	7/25/05	Sep-88	7/25/05	7/25/05	5/1/1990	7/25/05	7/25/05	fall 89	7/25/05	7/25/05	Sep-88	7/25/05	7/25/05		
pentachlorophenol	**124**	**3.5**	0.62	**72.8**	**148**	**12**	***2.0***	<0.8	<0.38	**179**	**0.82**	<0.38	**2.7**	<0.39	<0.38	0.0015[1]	11.9[2]
2,3,5,6-tetrachlorophenol	NA	<0.33	<0.33	NA	1	<0.33	NA	<0.66	<0.33	NA	<0.33	<0.33	NA	<0.33	<0.33	NE	NE
2,4,5-trichlorophenol	NA	<0.41	<0.4	NA	<0.39	<0.42	NA	<0.8	<0.38	NA	<0.37	<0.38	NA	<0.39	<0.38	NE	NE
2,4,6-trichlorophenol	NA	<0.41	<0.4	NA	<0.39	<0.42	NA	<0.8	<0.38	NA	<0.37	<0.38	NA	<0.39	<0.38	NE	NE
2,4-dichlorophenol	NA	<0.41	<0.4	NA	<0.39	<0.42	NA	<0.8	<0.38	NA	<0.37	<0.38	NA	<0.39	<0.38	NE	NE
2-chlorophenol	NA	<0.41	<0.4	NA	<0.39	<0.42	NA	<0.8	<0.38	NA	<0.37	<0.38	NA	<0.39	<0.38	NE	NE
phenol	NA	<0.41	<0.4	NA	<0.39	<0.42	NA	<0.8	<0.38	NA	<0.37	<0.38	NA	<0.39	<0.38	NE	NE

Notes:

Concentrations in bold indicate either an exceedance of the Groundwater Migration Route criteria or the Direct Contact criteria (for sites located in industrial areas).
mg/kg = milligrams per kilogram.
RCL = Environmental Protection Agency Soil Screening Levels for soil to groundwater pathways using Wisconsin Department of Natural Resources default parameters.
* These sample depths were measured from the surface of an approximately two- to four-foot thick sand layer that was installed over the remediation area during installation of the remediation system in 1994.
[1] = Residual Contaminant Level for groundwater pathway as calculated using EPA soil screening guidance using the WDNR default values.
[2] = Wisconsin Administrative Code NR ch. 720.19 Residual Contaminant Level for soils in industrial areas (direct contact route) as calculated using EPA soil screening guidance using the Wisconsin Department of Natural Resource default values, the lowest of all direct contact pathways (inhalation of VOCs, inhalation of fugitive dust, and ingestion) is listed as the direct contact value.
Pre-Rem. = samples that were obtained prior to site remediation.
Post-Rem. = samples that were obtained subsequent to site remediation.
NE = no toxicity criteria establised.

ATTACHMENT I.6

Soil and Groundwater Analytical Summary Tables

Groundwater Analytical Results
U.S. Bank
Bradley Street Property
Oshkosh, WI
ENSR Project 12128-001

MW-1 Analytical Parameters →	Pentachlorophenol	Benzene	Carbon Disulfide	Ethylbenzene	1,2-Dichloroethene (total)	cis-1,2-Dichloroethene	trans-1,2-Dichloroethene	Dichlorodifluoromethane	Methylene Chloride	Tetrachloroethene	Toluene	Trichloroethene	Xylenes, Total
Date Sampled	µg/L	µg/L	µg/L	µg/L	µg/L	µg/L	µg/L	µg/L	µg/L	µg/L	µg/L	µg/L	µg/L
NR 140 PAL	*0.1*	*0.5*	*200*	*140*	*7*	*7*	*20*	*200*	*0.5*	*0.5*	*200*	*0.5*	*1,000*
NR 140 ES	*1*	*5*	*1,000*	*700*	*70*	*70*	*100*	*1,000*	*5*	*5*	*1,000*	*5*	*10,000*
October-89	BQL	BQL	BQL	BQL	BQL	--	--	BQL	**3.55**	BQL	BQL	BQL	BQL
November-90	NS	NS	NS	NS	NS	--	--	NS	NS	NS	NS	NS	NS
April-91	BQL	BQL	BQL	BQL	BQL	--	--	BQL	**37**	BQL	BQL	BQL	BQL
July-91	BQL	BQL	BQL	BQL	BQL	--	--	BQL	**12**	BQL	BQL	BQL	BQL
October-91	BQL	BQL	BQL	BQL	BQL	--	--	BQL	BQL	BQL	BQL	BQL	BQL
January-92	**19 J**	BQL	BQL	BQL	BQL	--	--	BQL	**13 B**	BQL	BQL	BQL	BQL
May-92	NS	NS	NS	NS	NS	--	--	NS	NS	NS	NS	NS	NS
July-92	**15**	BQL	BQL	BQL	BQL	--	--	BQL	BQL	BQL	BQL	BQL	BQL
November-92	**8.5**	NS	NS	NS	NS	--	--	NS	NS	NS	NS	NS	NS
March-93	**11**	NS	NS	NS	NS	--	--	NS	NS	NS	NS	NS	NS
July-93	**5**	BQL	BQL	BQL	BQL	--	--	BQL	BQL	BQL	BQL	BQL	BQL
November-93	**2**	NS	NS	NS	NS	--	--	NS	NS	NS	NS	NS	NS
March-94	BQL	NS	NS	NS	NS	--	--	NS	NS	NS	NS	NS	NS
May-95	BQL	BQL	BQL	BQL	BQL	--	--	BQL	BQL	BQL	BQL	BQL	BQL
March-96	**47**	BQL	BQL	BQL	BQL	--	--	BQL	BQL	BQL	BQL	BQL	BQL
June-96	**0.2**	BQL	BQL	BQL	BQL	--	--	BQL	BQL	BQL	BQL	BQL	BQL
December-96	BQL	BQL	BQL	BQL	BQL	--	--	BQL	BQL	BQL	BQL	BQL	BQL
April-97	BQL	BQL	BQL	BQL	BQL	--	--	BQL	BQL	BQL	BQL	BQL	BQL
November-97	BQL	NS	NS	NS	NS	--	--	NS	NS	NS	NS	NS	NS
May-98	BQL	BQL	BQL	BQL	BQL	--	--	BQL	BQL	BQL	BQL	BQL	BQL
October-98	BQL	NA	NA	NA	NA	--	--	NA	NA	NA	NA	NA	NA
May-99	BQL	BQL	BQL	BQL	BQL	--	--	NA	BQL	BQL	BQL	BQL	BQL
October-99	<3.2 M	NA	NA	NA	NA	--	--	NA	NA	NA	NA	NA	NA
May-01	<6.2	<0.10	NA	<0.25	--	<0.25	<0.25	2.2	<0.25	<0.25	<0.10	<0.25	<0.25
December-01	<3.2	<0.10	NA	<0.25	--	<0.25	<0.25	9.2	**3.2 L**	<0.25	<0.10	<0.25	<0.25
March-02	<3.4	<0.25	NA	<0.43	--	<0.44	<0.25	<0.40	<0.63	<0.37	<0.25	<0.43	<0.38
June-02	<1.6	<0.10	NA	<0.25	--	<0.25	<0.25	<0.25	<0.25	<0.25	<0.10	<0.25	<0.25
October-02	<1.6 C	<0.10	NA	<0.25	--	<0.25	<0.25	<0.25	<0.25	<0.25	<0.10	<0.25	<0.25
August-05	<1.2	<0.20	NA	<0.50	NA	<0.50	<0.50	<0.50	<1.0	<0.50	<0.20	<0.20	<0.50
May-06	<1.20	<0.20	NA	<0.50	NA	<0.50	<0.50	<0.50	<1.0	<0.50	<0.20	<0.20	<0.50
August-06	NS	NS	NS	NS	NS	NS	NS	NS	NS	NS	NS	NS	NS
November-06	NS	NS	NS	NS	NS	NS	NS	NS	NS	NS	NS	NS	NS
February-07	NS	NS	NS	NS	NS	NS	NS	NS	NS	NS	NS	NS	NS
June-07	<1.21	NA	NA	NA	NA	NA	NA	NA	NA	NA	NA	NA	NA

Groundwater Analytical Results
U.S. Bank
Bradley Street Property
Oshkosh, WI
ENSR Project 12128-001

MW-2 Analytical Parameters →	Pentachlorophenol	Benzene	Carbon Disulfide	Ethylbenzene	1,2-Dichloroethene (total)	cis-1,2-Dichloroethene	trans-1,2-Dichloroethene	Dichlorodifluoromethane	Methylene Chloride	Tetrachloroethene	Toluene	1,2,4-Trimethylbenzene	Trichloroethene	Xylenes, Total
Date Sampled	µg/L	µg/L	µg/L	µg/L	µg/L	µg/L	µg/L	µg/L	µg/L	µg/L	µg/L	µg/L	µg/L	µg/L
NR 140 PAL	*0.1*	*0.5*	*200*	*140*	*7*	*7*	*20*	*200*	*0.5*	*0.5*	*200*	*96*	*0.5*	*1,000*
NR 140 ES	*1*	*5*	*1,000*	*700*	*70*	*70*	*100*	*1,000*	*5*	*5*	*1,000*	*480*	*5*	*10,000*
October-89	**496**	BQL	BQL	BQL	BQL	--	--	BQL	**9.72**	BQL	BQL	BQL	BQL	BQL
November-90	**2,200**	BQL	BQL	BQL	BQL	--	--	BQL	**66**	BQL	BQL	BQL	BQL	BQL
April-91	**550**	BQL	BQL	BQL	BQL	--	--	BQL	BQL	BQL	BQL	BQL	BQL	BQL
July-91	**820**	BQL	40	BQL	BQL	--	--	BQL	**10**	BQL	BQL	BQL	**2**	5
October-91	**1,100**	BQL	BQL	BQL	BQL	--	--	BQL	BQL	BQL	BQL	BQL	BQL	8.4
January-92	**4,100**	BQL	BQL	BQL	BQL	--	--	BQL	BQL	BQL	BQL	BQL	BQL	BQL
May-92	**1,300**	NA	NA	NA	NA	--	--	NA	NA	NA	NA	NA	NA	NA
July-92	**760**	BQL	BQL	BQL	BQL	--	--	BQL	BQL	BQL	BQL	BQL	**1**	7.5
November-92	**2,100**	NS	NS	NS	NS	--	--	NS	NS	NS	NS	NS	NS	NS
March-93	**1,300**	NS	NS	NS	NS	--	--	NS	NS	NS	NS	NS	NS	NS
July-93	**2,700**	BQL	BQL	BQL	BQL	--	--	BQL	**5**	BQL	BQL	BQL	BQL	15.2
November-93	**980**	NS	NS	NS	NS	--	--	NS	NS	NS	NS	NS	NS	NS
March-94	**260**	NS	NS	NS	NS	--	--	NS	NS	NS	NS	NS	NS	NS
May-95	**1,800**	BQL	BQL	2.7	BQL	--	--	BQL	BQL	BQL	BQL	BQL	BQL	23
March-96	**350**	BQL	BQL	BQL	BQL	--	--	BQL	BQL	BQL	BQL	BQL	**3.1**	BQL
June-96	**490**	BQL	BQL	2.9	BQL	--	--	BQL	BQL	BQL	BQL	BQL	**3.1**	25
December-96	**110**	BQL	BQL	BQL	BQL	--	--	BQL	BQL	BQL	BQL	BQL	**4.2**	BQL
April-97	**15**	BQL	BQL	BQL	BQL	--	--	BQL	BQL	BQL	BQL	BQL	BQL	BQL
November-97	**18**	NS	NS	NS	NS	--	--	NS	NS	NS	NS	NS	NS	NS
May-98	**20**	NS	NS	NS	NS	--	--	BQL	NS	NS	NS	NS	**2.1**	NS
October-98	**66**	NA	NA	NA	NA	--	--	NA	NA	NA	NA	NA	NA	NA
May-99	**250**	BQL	BQL	BQL	BQL	--	--	NA	BQL	BQL	BQL	NA	**0.93 J**	BQL
October-99	**76**	NA	NA	NA	NA	--	--	NA	NA	NA	NA	NA	NA	NA
May-01	**880**	<0.10	NA	<0.25	--	<0.25	<0.25	27	0.33 L	<0.25	<0.10	0.44	**0.54 J**	1.2
December-01	**160**	<0.10	NA	<0.25	--	0.49 J	<0.25	8.3	**3.3 L**	<0.25	<0.10	<0.10	**3.9**	<0.25
March-02	**390**	<0.25	NA	<0.43	--	<0.44	<0.25	<0.40	<0.63	<0.37	<0.25	0.75 J	**0.52 J**	<0.38
June-02	**240**	<0.10	NA	<0.25	--	<0.25	<0.25	<0.25	<0.25	<0.25	<0.10	<0.10	**1.8**	<0.25
October-02	**140**	<0.10	NA	<0.25	--	0.60 J	<0.25	<0.25	<0.25	<0.25	<0.10	<0.10	**5.2**	<0.25
August-05	<3.6 L	<0.20	NA	<0.50	NA	<0.50	<0.50	<0.50	<1.0	<0.50	<0.20	<0.20	**3.1**	<0.50
May-06	**242**	<0.20	NA	<0.50	NA	<0.50	<0.50	<0.50	<1.0	<0.50	<0.20	<0.25	**2.0**	<0.50
August-06	**54.2**	<0.20	NA	<0.50	NA	<0.50	<0.50	<0.50	<1.0	<0.50	<0.20	<0.20	**3.1**	<0.50
November-06	**57.6**	NA	NA	NA	NA	NA	NA	NA	NA	NA	NA	NA	NA	NA
February-07	**7.90 J**	NA	NA	NA	NA	NA	NA	NA	NA	NA	NA	NA	NA	NA
June-07	**1.51 J**	NA	NA	NA	NA	NA	NA	NA	NA	NA	NA	NA	NA	NA

Groundwater Analytical Results
U.S. Bank
Bradley Street Property
Oshkosh, WI
ENSR Project 12128-001

MW-3 Analytical Parameters →	Pentachlorophenol	Benzene	Carbon Disulfide	Ethylbenzene	1,2-Dichloroethene (total)	cis-1,2-Dichloroethene	trans-1,2-Dichloroethene	Dichlorodifluoromethane	Methylene Chloride	Tetrachloroethene	Toluene	Trichloroethene	Xylenes, Total
Date Sampled	µg/L	µg/L	µg/L	µg/L	µg/L	µg/L	µg/L	µg/L	µg/L	µg/L	µg/L	µg/L	µg/L
NR 140 PAL	*0.1*	*0.5*	*200*	*140*	*7*	*7*	*20*	*200*	*0.5*	*0.5*	*200*	*0.5*	*1,000*
NR 140 ES	*1*	*5*	*1,000*	*700*	*70*	*70*	*100*	*1,000*	*5*	*5*	*1,000*	*5*	*10,000*
October-89	**530**	BQL	BQL	BQL	BQL	--	--	BQL	**8.1**	BQL	21.7	BQL	BQL
November-90	**150**	BQL	BQL	BQL	BQL	--	--	BQL	BQL	BQL	BQL	BQL	BQL
April-91	**30**	BQL	BQL	BQL	BQL	--	--	BQL	BQL	BQL	BQL	BQL	BQL
July-91	**65**	BQL	10	BQL	BQL	--	--	BQL	**10**	BQL	BQL	BQL	BQL
October-91	**190**	BQL	BQL	BQL	BQL	--	--	BQL	BQL	BQL	BQL	BQL	BQL
January-92	**180**	BQL	BQL	BQL	BQL	--	--	BQL	BQL	BQL	BQL	BQL	BQL
May-92	**250**	NA	NA	NA	NA	--	--	NA	NA	NA	NA	NA	NA
July-92	**1,500**	BQL	BQL	BQL	BQL	--	--	BQL	BQL	BQL	BQL	BQL	BQL
November-92	**900**	NS	NS	NS	NS	--	--	NS	NS	NS	NS	NS	NS
March-93	**570**	NS	NS	NS	NS	--	--	NS	NS	NS	NS	NS	NS
July-93	**470**	BQL	BQL	BQL	BQL	--	--	BQL	BQL	BQL	BQL	BQL	BQL
November-93	**620**	NS	NS	NS	NS	--	--	NS	NS	NS	NS	NS	NS
March-94	**70**	NS	NS	NS	NS	--	--	NS	NS	NS	NS	NS	NS
May-95	**210**	BQL	BQL	BQL	BQL	--	--	BQL	BQL	BQL	BQL	BQL	BQL
March-96	**35**	BQL	BQL	BQL	BQL	--	--	BQL	BQL	BQL	BQL	BQL	BQL
June-96	**18**	BQL	BQL	BQL	BQL	--	--	BQL	BQL	BQL	BQL	BQL	BQL
December-96	**0.13**	BQL	BQL	BQL	BQL	--	--	BQL	BQL	BQL	BQL	BQL	BQL
April-97	BQL	BQL	BQL	BQL	BQL	--	--	BQL	BQL	BQL	BQL	BQL	BQL
November-97	**0.12**	NS	NS	NS	NS	--	--	NS	NS	NS	NS	NS	NS
May-98	BQL	BQL	BQL	BQL	BQL	--	--	BQL	BQL	BQL	BQL	BQL	BQL
October-98	BQL	NA	NA	NA	NA	--	--	NA	NA	NA	NA	NA	NA
May-99	BQL	BQL	BQL	BQL	BQL	--	--	NA	BQL	BQL	BQL	BQL	BQL
October-99	<3.1 M	NA	NA	NA	NA	--	--	NA	NA	NA	NA	NA	NA
May-01	**6.4 J**	<0.10	NA	<0.25	--	<0.25	<0.25	51	0.39L	<0.25	<0.10	<0.25	<0.25
December-01	NA	NA	NA	NA	--	NA	NA	NA	NA	NA	NA	NA	NA
March-02	NS	NS	NS	NS	--	NS	NS	NS	NS	NS	NS	NS	NS
June-02	<1.6	<0.10	NA	<0.25	--	<0.25	<0.25	<0.25	<0.25	<0.25	<0.10	<0.25	<0.25
October-02	NS	NS	NS	NS	--	NS	NS	NS	NS	NS	NS	NS	NS
August-05	<1.2	<0.20	NA	<0.50	NA	<0.50	<0.50	<0.50	<1.0	<0.50	<0.20	0.30 J	<0.50
May-06	<1.20	<0.20	NA	<0.50	NA	<0.50	<0.50	<0.50 C	<1.0	<0.50	<0.20	0.24 J	<0.50
August-06	NS	NS	NS	NS	NS	NS	NS	NS	NS	NS	NS	NS	NS
November-06	NS	NS	NS	NS	NS	NS	NS	NS	NS	NS	NS	NS	NS
February-07	NS	NS	NS	NS	NS	NS	NS	NS	NS	NS	NS	NS	NS
June-07	<1.21	NA	NA	NA	NA	NA	NA	NA	NA	NA	NA	NA	NA

Groundwater Analytical Results
U.S. Bank
Bradley Street Property
Oshkosh, WI
ENSR Project 12128-001

MW-4 Analytical Parameters →	Pentachlorophenol	Benzene	Carbon Disulfide	Ethylbenzene	1,2-Dichloroethene (total)	cis-1,2-Dichloroethene	trans-1,2-Dichloroethene	Methylene Chloride	Tetrachloroethene	Toluene	Trichloroethene	Xylenes, Total
Date Sampled	µg/L	µg/L	µg/L	µg/L	µg/L	µg/L	µg/L	µg/L	µg/L	µg/L	µg/L	µg/L
NR 140 PAL	*0.1*	*0.5*	*200*	*140*	*7*	*7*	*20*	*0.5*	*0.5*	*200*	*0.5*	*1,000*
NR 140 ES	*1*	*5*	*1,000*	*700*	*70*	*70*	*100*	*5*	*5*	*1,000*	*5*	*10,000*
October-89	NS	NS	NS	NS	NS	--	--	NS	NS	NS	NS	NS
November-89	NS	NS	NS	NS	NS	--	--	NS	NS	NS	NS	NS
April-91	BQL	BQL	BQL	BQL	BQL	--	--	BQL	BQL	BQL	BQL	BQL
July-91	BQL	BQL	20	BQL	BQL	--	--	**10**	BQL	BQL	BQL	BQL
October-91	BQL	BQL	23	BQL	BQL	--	--	BQL	BQL	BQL	BQL	BQL
January-92	BQL	BQL	BQL	BQL	BQL	--	--	**12 B**	BQL	BQL	BQL	BQL
May-92	NS	NS	NS	NS	NS	--	--	NS	NS	NS	NS	NS
July-92	BQL	BQL	BQL	BQL	BQL	--	--	BQL	BQL	BQL	**1.3**	BQL
November-92	NS	NS	NS	NS	NS	--	--	NS	NS	NS	NS	NS
March-93	NS	NS	NS	NS	NS	--	--	NS	NS	NS	NS	NS
July-93	BQL	BQL	BQL	BQL	BQL	--	--	BQL	BQL	1.1	BQL	BQL
November-93	NS	NS	NS	NS	NS	--	--	NS	NS	NS	NS	NS
March-94	NS	NS	NS	NS	NS	--	--	NS	NS	NS	NS	NS
May-95	BQL	BQL	BQL	BQL	BQL	--	--	BQL	BQL	BQL	BQL	BQL
March-96	BQL	BQL	BQL	BQL	BQL	--	--	BQL	BQL	BQL	BQL	BQL
June-96	BQL	BQL	BQL	BQL	BQL	--	--	BQL	BQL	BQL	BQL	BQL
December-96	BQL	BQL	BQL	BQL	BQL	--	--	BQL	BQL	BQL	BQL	BQL
April-97	BQL	BQL	BQL	BQL	BQL	--	--	BQL	BQL	BQL	BQL	BQL
November-97	NS	NS	NS	NS	NS	--	--	NS	NS	NS	NS	NS
May-98	BQL	BQL	BQL	BQL	BQL	--	--	BQL	BQL	BQL	**0.82**	BQL
October-98	NS	NS	NS	NS	NS	--	--	NS	NS	NS	NS	NS
May-99	BQL	BQL	BQL	BQL	BQL	--	--	BQL	BQL	BQL	**0.98 J**	BQL
October-99	NS	NS	NS	NS	NS	--	--	NS	NS	NS	NS	NS
May-01	<6.2	<0.10	NA	<0.25	--	<0.25	<0.25	<0.25	<0.25	<0.10	0.25 J	<0.25
December-01	NA	NA	NA	NA	--	NA	NA	NA	NA	NA	NA	NA
March-02	NS	NS	NS	NS	--	NS	NS	NS	NS	NS	NS	NS
June-02	<1.6	<0.10	NA	<0.25	--	<0.25	<0.25	<0.25	<0.25	<0.10	**0.70 J**	<0.25
October-02	NS	NS	NS	NS	--	NS	NS	NS	NS	NS	NS	NS
August-05	<1.2	<0.20	NA	<0.50	NA	<0.50	<0.50	<1.0	<0.50	<0.20	**2.6**	<0.50
May-06	<1.20	<0.20	NA	<0.50	NA	<0.50	<0.50	<1.0	<0.50	<0.20	**0.69**	<0.50
August-06	NS	NS	NS	NS	NS	NS	NS	NS	NS	NS	NS	NS
November-06	NS	NS	NS	NS	NS	NS	NS	NS	NS	NS	NS	NS
February-07	NS	NS	NS	NS	NS	NS	NS	NS	NS	NS	NS	NS
June-07	NA	NS	NS	NS	NS	NS	NS	NS	NS	NS	NS	NS

Groundwater Analytical Results
U.S. Bank
Bradley Street Property
Oshkosh, WI
ENSR Project 12128-001

MW-5 Analytical Parameters →	Pentachlorophenol	Benzene	Carbon Disulfide	Ethylbenzene	1,2-Dichloroethene (total)	cis-1,2-Dichloroethene	trans-1,2-Dichloroethene	Methylene Chloride	Tetrachloroethene	Toluene	Trichloroethene	Xylenes, Total
Date Sampled	µg/L	µg/L	µg/L	µg/L	µg/L	µg/L	µg/L	µg/L	µg/L	µg/L	µg/L	µg/L
NR 140 PAL	*0.1*	*0.5*	*200*	*140*	*7*	*7*	*20*	*0.5*	*0.5*	*200*	*0.5*	*1,000*
NR 140 ES	*1*	*5*	*1,000*	*700*	*70*	*70*	*100*	*5*	*5*	*1,000*	*5*	*10,000*
October-89	BQL	BQL	BQL	BQL	BQL	--	--	**12.4**	BQL	BQL	BQL	BQL
November-89	NS	NS	NS	NS	NS	--	--	NS	NS	NS	NS	NS
April-91	BQL	BQL	BQL	BQL	BQL	--	--	BQL	BQL	BQL	BQL	BQL
July-91	BQL	BQL	BQL	BQL	BQL	--	--	**10**	BQL	BQL	BQL	BQL
October-91	BQL	BQL	BQL	BQL	BQL	--	--	BQL	BQL	BQL	BQL	BQL
January-92	BQL	BQL	BQL	BQL	BQL	--	--	BQL	BQL	BQL	BQL	BQL
May-92	NS	NS	NS	NS	NS	--	--	NS	NS	NS	NS	NS
July-92	BQL	BQL	150	BQL	BQL	--	--	BQL	BQL	BQL	BQL	BQL
November-92	NS	NS	NS	NS	NS	--	--	NS	NS	NS	NS	NS
March-93	NS	NS	NS	NS	NS	--	--	NS	NS	NS	NS	NS
July-93	BQL	BQL	BQL	BQL	BQL	--	--	BQL	BQL	BQL	BQL	BQL
November-93	NS	NS	NS	NS	NS	--	--	NS	NS	NS	NS	NS
March-94	NS	NS	NS	NS	NS	--	--	NS	NS	NS	NS	NS
May-95	BQL	BQL	BQL	BQL	BQL	--	--	BQL	BQL	BQL	BQL	BQL
March-96	BQL	BQL	BQL	BQL	BQL	--	--	BQL	BQL	BQL	BQL	BQL
June-96	BQL	BQL	BQL	BQL	BQL	--	--	BQL	BQL	BQL	BQL	BQL
December-96	BQL	BQL	BQL	BQL	BQL	--	--	BQL	BQL	BQL	BQL	BQL
April-97	BQL	BQL	BQL	BQL	BQL	--	--	BQL	BQL	BQL	BQL	BQL
November-97	NS	NS	NS	NS	NS	--	--	NS	NS	NS	NS	NS
May-98	BQL	BQL	BQL	BQL	BQL	--	--	BQL	BQL	BQL	BQL	BQL
October-98	NS	NS	NS	NS	NS	--	--	NS	NS	NS	NS	NS
May-99	BQL	BQL	BQL	BQL	BQL	--	--	**2.4 J,B**	BQL	BQL	BQL	BQL
October-99	NS	NS	NS	NS	NS	--	--	NS	NS	NS	NS	NS
May-01	<6.2	<0.10	NA	<0.25	--	<0.25	<0.25	<0.25	<0.25	<0.10	<0.25	<0.25
December-01	NS	NS	NS	NS	--	NS	NS	NS	NS	NS	NS	NS
March-02	NS	NS	NS	NS	--	NS	NS	NS	NS	NS	NS	NS
June-02	<1.6	<0.10	NA	<0.25	--	<0.25	<0.25	<0.25	<0.25	<0.10	<0.25	<0.25
October-02	NS	NS	NS	NS	--	NS	NS	NS	NS	NS	NS	NS
August-05	<1.2	<0.20	NA	<0.50	NA	<0.50	<0.50	<1.0	<0.50	<0.20	**3.7**	<0.50
May-06	<1.20	<0.20	NA	<0.50	NA	<0.50	<0.50	<1.0	<0.50	<0.20	0.25 J	<0.50
August-06	NS	NS	NS	NS	NS	NS	NS	NS	NS	NS	NS	NS
November-06	NS	NS	NS	NS	NS	NS	NS	NS	NS	NS	NS	NS
February-07	NS	NS	NS	NS	NS	NS	NS	NS	NS	NS	NS	NS
June-07	<1.21	NA	NA	NA	NA	NA	NA	NA	NA	NA	NA	NA

Groundwater Analytical Results
U.S. Bank
Bradley Street Property
Oshkosh, WI
ENSR Project 12128-001

MW-6S Analytical Parameters →	Pentachlorophenol	Benzene	Carbon Disulfide	Ethylbenzene	1,2-Dichloroethene (total)	cis-1,2-Dichloroethene	trans-1,2-Dichloroethene	Dichlorodifluoromethane	Methylene Chloride	Tetrachloroethene	Toluene	Trichloroethene	Xylenes, Total
Date Sampled	µg/L	µg/L	µg/L	µg/L	µg/L	µg/L	µg/L	µg/L	µg/L	µg/L	µg/L	µg/L	µg/L
NR 140 PAL	*0.1*	*0.5*	*200*	*140*	*7*	*7*	*20*	*200*	*0.5*	*0.5*	*200*	*0.5*	*1,000*
NR 140 ES	*1*	*5*	*1,000*	*700*	*70*	*70*	*100*	*1,000*	*5*	*5*	*1,000*	*5*	*10,000*
October-89	**33,100**	BQL	BQL	BQL	BQL	--	--	BQL	**5.04**	BQL	BQL	BQL	BQL
November-90	**21,000**	BQL	BQL	BQL	BQL	--	--	BQL	**52**	BQL	BQL	BQL	BQL
April-91	**3,800**	BQL	BQL	BQL	BQL	--	--	BQL	BQL	BQL	BQL	BQL	11
July-91	**15,000**	BQL	BQL	3	BQL	--	--	BQL	**9**	BQL	BQL	BQL	30
October-91	**10,000**	BQL	BQL	BQL	BQL	--	--	BQL	**10**	BQL	BQL	BQL	23
January-92	**8,900**	BQL	BQL	BQL	BQL	--	--	BQL	BQL	BQL	BQL	**5.9**	BQL
May-92	**6,700**	NA	NA	NA	NA	--	--	NA	NA	NA	NA	NA	NA
July-92	**30,000**	**1.1**	BQL	2.8	BQL	--	--	BQL	BQL	BQL	2.5	BQL	39
November-92	**21,000**	NS	NS	NS	NS	--	--	NS	NS	NS	NS	NS	NS
March-93	**28,000**	NS	NS	NS	NS	--	--	NS	NS	NS	NS	NS	NS
July-93	**24,000**	BQL	BQL	4.7	BQL	--	--	BQL	**20**	BQL	8.5	BQL	50
November-93	**23,000**	NS	NS	NS	NS	--	--	NS	NS	NS	NS	NS	NS
March-94	**8,700**	NS	NS	NS	NS	--	--	NS	NS	NS	NS	NS	NS
May-95	**9,100**	BQL	BQL	BQL	BQL	--	--	BQL	BQL	BQL	BQL	BQL	3.1
March-96	**17,000**	BQL	BQL	BQL	BQL	--	--	BQL	BQL	BQL	BQL	BQL	9.5
June-96	**59**	BQL	BQL	BQL	BQL	--	--	BQL	BQL	BQL	BQL	BQL	BQL
December-96	**2**	BQL	BQL	BQL	BQL	--	--	BQL	BQL	BQL	BQL	BQL	BQL
April-97	**18**	BQL	BQL	BQL	BQL	--	--	BQL	BQL	BQL	BQL	BQL	BQL
November-97	**17**	NS	NS	NS	NS	--	--	NS	NS	NS	NS	NS	NS
May-98	**17**	BQL	BQL	BQL	BQL	--	--	BQL	BQL	BQL	BQL	BQL	BQL
October-98	**65**	NA	NA	NA	NA	--	--	NA	NA	NA	NA	NA	NA
May-99	**36**	BQL	BQL	BQL	BQL	--	--	NA	BQL	BQL	BQL	BQL	BQL
October-99	**64**	NA	NA	NA	NA	--	--	NA	NA	NA	NA	NA	NA
May-01	**50**	<0.10	NA	<0.25	--	<0.25	<0.25	65	<0.25	<0.25	<0.10	<0.25	<0.25
December-01	**270**	<0.10	NA	<0.25	--	<0.25	<0.25	41	**3.2 L**	<0.25	<0.10	**0.83 J**	<0.25
March-02	**45**	<0.25	NA	<0.43	--	<0.44	<0.25	<0.40	<0.63	<0.37	<0.25	<0.43	<0.38
June-02	**87**	<0.10	NA	<0.25	--	<0.25	<0.25	<0.25	<0.25	<0.25	<0.10	<0.25	<0.25
October-02	**150**	<0.10	NA	<0.25	--	<0.25	<0.25	<0.25	<0.25	<0.25	<0.10	**1.6**	<0.25
August-05	**11.2 L**	<0.20	NA	<0.50	NA	<0.50	<0.50	<0.50	<1.0	<0.50	<0.20	**2.5**	<0.50
May-06	**67.3**	<0.20	NA	<0.50	NA	<0.50	<0.50	<0.50 C	<1.0	<0.50	<0.20	**0.66 J**	<0.50
August-06	**71.4**	<0.20	NA	<0.50	NA	<0.50	<0.50	<0.50	<1.0	<0.50	<0.20	**2.2**	<0.50
November-06	**8.99 J**	NA	NA	NA	NA	NA	NA	NA	NA	NA	NA	NA	NA
February-07	**13.1**	NA	NA	NA	NA	NA	NA	NA	NA	NA	NA	NA	NA
June-07	**15.6**	NA	NA	NA	NA	NA	NA	NA	NA	NA	NA	NA	NA

Groundwater Analytical Results
U.S. Bank
Bradley Street Property
Oshkosh, WI
ENSR Project 12128-001

MW-6D Analytical Parameters →	Pentachlorophenol	Benzene	Carbon Disulfide	1,2-Dichloroethene (total)	cis-1,2-Dichloroethene	trans-1,2-Dichloroethene	Ethylbenzene	Methylene Chloride	Tetrachloroethene	Toluene	1,1,1-Trichloroethane	Trichloroethene	Xylenes, Total
Date Sampled	µg/L	µg/L	µg/L	µg/L	µg/L	µg/L	µg/L	µg/L	µg/L	µg/L	µg/L	µg/L	µg/L
NR 140 PAL	*0.1*	*0.5*	*200*	*7*	*7*	*20*	*140*	*0.5*	*0.5*	*200*	*40*	*0.5*	*1,000*
NR 140 ES	*1*	*5*	*1,000*	*70*	*70*	*100*	*700*	*5*	*5*	*1,000*	*200*	*5*	*10,000*
October-91	BQL	BQL	BQL	BQL	--	--	BQL	BQL	BQL	BQL	BQL	**12**	BQL
January-92	BQL	NS	NS	NS	--	--	NS	NS	NS	NS	BQL	NS	NS
May-92	BQL	NA	NA	NA	--	--	NA	NA	NA	NA	NA	NA	NA
July-92	BQL	BQL	BQL	BQL	--	--	BQL	BQL	BQL	BQL	BQL	**12**	BQL
November-92	BQL	NS	NS	NS	--	--	NS	NS	NS	NS	BQL	NS	NS
March-93	BQL	NS	NS	NS	--	--	NS	NS	NS	NS	BQL	NS	NS
July-93	BQL	BQL	BQL	BQL	--	--	BQL	BQL	BQL	BQL	BQL	**6.2**	BQL
November-93	**6.7**	NS	NS	NS	--	--	NS	NS	NS	NS	BQL	NS	NS
March-94	BQL	NS	NS	NS	--	--	NS	NS	NS	NS	BQL	NS	NS
May-95	BQL	BQL	BQL	BQL	--	--	BQL	BQL	BQL	BQL	BQL	**11**	BQL
March-96	**35**	BQL	BQL	BQL	--	--	BQL	BQL	BQL	BQL	BQL	**6.9**	BQL
June-96	**0.24**	BQL	BQL	BQL	--	--	BQL	BQL	BQL	BQL	BQL	**4**	BQL
December-96	**0.71**	BQL	3.6	BQL	--	--	BQL	BQL	BQL	BQL	BQL	**7.2**	BQL
April-97	BQL	BQL	BQL	BQL	--	--	BQL	BQL	BQL	BQL	BQL	**8.4**	BQL
November-97	BQL	NS	NS	NS	--	--	NS	NS	NS	NS	BQL	NS	NS
May-98	BQL	BQL	BQL	BQL	--	--	BQL	BQL	BQL	BQL	BQL	**6.4**	BQL
October-98	BQL	NA	NA	NA	--	--	NA	NA	NA	NA	NA	NA	NA
May-99	<0.10	<5.0	<5.0	1.1 J	--	--	<5.0	<5.0	<5.0	<5.0	<5.0	**9.1**	<5.0
October-99	<3.2 M	NA	NA	NA	--	--	NA	NA	NA	NA	NA	NA	NA
May-01	<6.8	<0.10	NA	--	0.48 J	<0.25	<0.25	<0.25	<0.25	<0.10	0.31 J	**9.9**	<0.25
December-01	<3.1	<0.10	NA	--	1.4	<0.25	<0.25	**3.6 L**	<0.25	0.37	0.60 J	**9.8**	<0.25
March-02	<1.6	<0.25	NA	--	1.1 J	<0.25	<0.43	<0.63	<0.37	0.49 J	0.53 J	**9.3**	<0.38
June-02	<1.7	<0.10	NA	--	0.72 J	<0.25	<0.25	<0.25	<0.25	0.25 J	<0.25	**6.8**	<0.25
October-02	<1.6	<0.10	NA	--	1.0	<0.25	<0.25	<0.25	<0.25	<0.10	0.42 J	**9.7**	<0.25
August-05	<1.2	<0.20	NA	NA	<0.50	<0.50	<0.50	<1.0	<0.50	<0.20	<0.50	**1.4**	<0.50
May-06	<0.770	<0.20	NA	NA	0.67 J	<0.50	<0.50	**4.7 S2**	<0.50	<0.20	<0.50	**8.3**	<0.50
August-06	NS	NS	NS	NS	NS	NS	NS	NS	NS	NS	NS	NS	NS
November-06	NS	NS	NS	NS	NS	NS	NS	NS	NS	NS	NS	NS	NS
February-07	NS	NS	NS	NS	NS	NS	NS	NS	NS	NS	NS	NS	NS
June-07	<1.21	NA	NA	NA	NA	NA	NA	NA	NA	NA	NA	NA	NA

Groundwater Analytical Results
U.S. Bank
Bradley Street Property
Oshkosh, WI
ENSR Project 12128-001

MW-7 Analytical Parameters →	Pentachlorophenol	2,3,4,6-Tetrachloro-phenol	2,4,5-Trichlorophenol	Benzene	n-Butylbenzene	sec-Butylbenzene	tert-Butylbenzene	Carbon Disulfide	Ethylbenzene	Isopropylbenzene	Dichlorodifluoromethane	1,2-Dichloroethene (total)	cis-1,2-Dichloroethene	trans-1,2-Dichloroethene	Methylene Chloride
Date Sampled	µg/L	µg/L	µg/L	µg/L	µg/L	µg/L	µg/L	µg/L	µg/L	µg/L	µg/L	µg/L	µg/L	µg/L	µg/L
NR 140 PAL	*0.1*	*NE*	*NE*	*0.5*	*NE*	*NE*	*NE*	*200*	*140*	*NE*	*200*	*7*	*7*	*20*	*0.5*
NR 140 ES	*1*	*NE*	*NE*	*5*	*NE*	*NE*	*NE*	*1,000*	*700*	*NE*	*1,000*	*70*	*70*	*100*	*5*
October-89	BQL	--	--	BQL	BQL	BQL	ND	BQL	BQL	BQL	NA	BQL	--	--	**8.8**
November-90	**3,000**	--	--	BQL	BQL	BQL	ND	BQL	BQL	BQL	NA	BQL	--	--	**6.5**
April-91	**340**	--	--	BQL	BQL	BQL	ND	BQL	BQL	BQL	NA	BQL	--	--	BQL
July-91	**650**	--	--	BQL	BQL	BQL	ND	BQL	3	BQL	NA	BQL	--	--	**9**
October-91	**190**	--	--	BQL	BQL	BQL	ND	BQL	BQL	BQL	NA	BQL	--	--	BQL
January-92	**1,900**	--	--	**2.1 J**	NA	NA	ND	BQL	BQL	NA	BQL	BQL	--	--	**14 B**
May-92	**340**	--	--	NA	NA	NA	ND	NA	NA	NA	NA	NA	--	--	NA
July-92	**2,200**	--	--	BQL	BQL	BQL	ND	BQL	2.4	BQL	NA	BQL	--	--	BQL
November-92	**1,500**	--	--	NS	BQL	BQL	ND	NS	NS	NS	NS	NS	--	--	NS
March-93	**1,100**	--	--	NS	BQL	BQL	ND	NS	NS	NS	NS	NS	--	--	NS
July-93	**1,200**	--	--	**1.4**	BQL	BQL	ND	BQL	4	BQL	NA	BQL	--	--	BQL
November-93	**1,100**	--	--	NS	BQL	BQL	ND	NS	NS	NS	NS	NS	--	--	NS
March-94	**2,200**	--	--	NS	BQL	BQL	ND	NS	NS	NS	NS	NS	--	--	NS
May-95	**660**	--	--	BQL	BQL	BQL	ND	BQL	4.7	BQL	NA	BQL	--	--	BQL
March-96	**160**	--	--	BQL	BQL	BQL	ND	BQL	BQL	BQL	NA	BQL	--	--	BQL
June-96	**100**	--	--	BQL	BQL	BQL	ND	BQL	BQL	BQL	NA	BQL	--	--	BQL
December-96	**140**	--	--	BQL	BQL	BQL	ND	BQL	BQL	BQL	NA	BQL	--	--	BQL
April-97	**260**	--	--	BQL	BQL	BQL	ND	BQL	BQL	BQL	NA	BQL	--	--	BQL
November-97	**90**	--	--	NS	BQL	BQL	ND	NS	NS	NS	NS	NS	--	--	NS
May-98	**110**	--	--	BQL	NA	NA	ND	BQL	1.1 J	NA	NA	BQL	--	--	BQL
October-98	**13**	--	--	NA	NA	NA	ND	NA	NA	NA	NA	NA	--	--	NA
May-99	**220**	--	--	BQL	NA	NA	ND	BQL	0.49 J	NA	NA	BQL	--	--	**0.53 J,B**
October-99	**170**	--	--	NA	NA	NA	ND	NA	NA	NA	NA	NA	--	--	NA
May-01	**570**	--	--	0.21	2.0	2.0	ND	NA	1.7	1.2	2.0	--	<0.25	<0.25	0.36 L
December-01	**520**	--	--	<0.10	0.54 J	0.54 J	ND	NA	0.70 J	0.42 J	2.2	--	<0.25	<0.25	**2.7 L**
March-02	**650**	--	--	<0.25	2.4	2.4	ND	NA	2.3	1.6	<0.40	--	<0.44	<0.25	<0.63
June-02	**690**	--	--	0.43	2.1	2.1	ND	NA	2.1	1.5	<0.25	--	<0.25	<0.25	<0.25
October-02	**160**	--	--	<0.10	0.78J	0.78J	ND	NA	<0.25	0.28 J	<0.25	--	<0.25	<0.25	<0.25
August-05	**219**	44.9 L	<8	<0.20	<0.25	<0.25	ND	NA	<0.50	<0.20	<0.50	NA	<0.50	<0.50	<1.0
May-06	**471**	NA	<2.6	0.20 J	2.0	2.0	0.29 J	NA	2.2	1.5	<0.50 C	NA	<0.50	<0.50	<1.0
August-06	**156**	Present	10.1	<0.20	0.29 Ja	0.91	<0.20	NA	<0.50	0.33 Ja	<0.50	NA	<0.50	<0.50	<1.0
November-06	**116**	Present	2.61 J	NA	NA	NA	NA	NA	NA	NA	NA	NA	NA	NA	NA
February-07	**290**	NA	NA	NA	NA	NA	NA	NA	NA	NA	NA	NA	NA	NA	NA
June-07	**315**	Present	2.97 J	NA	NA	NA	NA	NA	NA	NA	NA	NA	NA	NA	NA

Groundwater Analytical Results
U.S. Bank
Bradley Street Property
Oshkosh, WI
ENSR Project 12128-001

MW-7 (continued) Analytical Parameters →	Naphthalene	n-Propylbenzene	p-Isopropyltoluene	Tetrachloroethene	Toluene	1,2,4-Trimethylbenzene	1,3,5-Trimethylbenzene	Trichloroethene	Xylenes, Total
Date Sampled	µg/L	µg/L	µg/L	µg/L	µg/L	µg/L	µg/L	µg/L	µg/L
NR 140 PAL	*10*	*NE*	*NE*	*0.5*	*200*	*96*		*0.5*	*1,000*
NR 140 ES	*100*	*NE*	*NE*	*5*	*1,000*	*480*		*5*	*10,000*
October-89	BQL	BQL	ND	BQL	BQL	BQL	BQL	BQL	BQL
November-90	BQL	BQL	ND	BQL	BQL	BQL	BQL	BQL	BQL
April-91	BQL	BQL	ND	BQL	BQL	BQL	BQL	BQL	BQL
July-91	BQL	BQL	ND	BQL	BQL	BQL	BQL	BQL	3
October-91	BQL	BQL	ND	BQL	BQL	BQL	BQL	BQL	5.2
January-92	NA	NA	ND	BQL	BQL	NA	NA	BQL	5.9
May-92	NA	NA	ND	NA	NA	NA	NA	NA	NA
July-92	BQL	BQL	ND	BQL	BQL	BQL	BQL	BQL	4.6
November-92	NS	NS	ND	NS	NS	NS	NS	NS	NS
March-93	NS	NS	ND	NS	NS	NS	NS	NS	NS
July-93	BQL	BQL	ND	BQL	1.8	BQL	BQL	BQL	6.8
November-93	NS	NS	ND	NS	NS	NS	NS	NS	NS
March-94	NS	NS	ND	NS	NS	NS	NS	NS	NS
May-95	BQL	BQL	ND	BQL	BQL	BQL	BQL	BQL	14
March-96	BQL	BQL	ND	BQL	BQL	BQL	BQL	BQL	BQL
June-96	BQL	BQL	ND	BQL	BQL	BQL	BQL	BQL	BQL
December-96	BQL	BQL	ND	BQL	BQL	BQL	BQL	BQL	BQL
April-97	BQL	BQL	ND	BQL	BQL	BQL	BQL	BQL	BQL
November-97	NS	NS	ND	NS	NS	NS	NS	NS	NS
May-98	NA	NA	ND	BQL	BQL	NA	NA	BQL	1.1 J
October-98	NA	NA	ND	NA	NA	NA	NA	NA	NA
May-99	NA	NA	ND	BQL	BQL	NA	NA	BQL	BQL
October-99	NA	NA	ND	NA	NA	NA	NA	NA	NA
May-01	1.3	1.8	ND	<0.25	0.12 J	2.5	2.4	<0.25	2.4
December-01	<0.25	0.54 J	ND	<0.25	<0.10	0.40	0.37	<0.25	1.0
March-02	3.4B	2.5	ND	<0.37	<0.25	2.0	1.9	<0.43	3.5
June-02	<0.25	2.2	ND	<0.25	<0.10	0.94	0.83	<0.25	2.5
October-02	<0.25	0.26 J	ND	<0.25	<0.10	<0.10	<0.10	**1.3**	<0.25
August-05	<0.25	<0.50	ND	<0.50	<0.20	<0.20	<0.20	**0.99**	<0.50
May-06	0.98	2.5	2.5	<0.50	<0.20	2.0	1.2	<0.20	2.8
August-06	0.32 Ja	<0.50	0.34 Ja	<0.50	<0.20	<0.20	<0.20	**1.9**	<0.50
November-06	NA	NA	NA	NA	NA	NA	NA	NA	NA
February-07	NA	NA	NA	NA	NA	NA	NA	NA	NA
June-07	NA	NA	NA	NA	NA	NA	NA	NA	NA

Groundwater Analytical Results
U.S. Bank
Bradley Street Property
Oshkosh, WI
ENSR Project 12128-001

MW-8 Analytical Parameters →	*Pentachlorophenol*	*Benzene*	*Carbon Disulfide*	*Ethylbenzene*	*1,2-Dichloroethene (total)*	*Methylene Chloride*	*Tetrachloroethene*	*Toluene*	*Trichloroethene*	*Xylenes, Total*
Date Sampled	µg/L	µg/L	µg/L	µg/L	µg/L	µg/L	µg/L	µg/L	µg/L	µg/L
NR 140 PAL	*0.1*	*0.5*	*200*	*140*	*7*	*0.5*	*0.5*	*200*	*0.5*	*1,000*
NR 140 ES	*1*	*5*	*1,000*	*700*	*70*	*5*	*5*	*1,000*	*5*	*10,000*
November-90	BQL	BQL	BQL	BQL	BQL	**9**	BQL	BQL	BQL	BQL
April-91	BQL	BQL	NA	BQL	BQL	BQL	BQL	BQL	BQL	BQL
July-91	BQL	BQL	2	BQL	BQL	**9**	BQL	BQL	**2**	BQL
October-91	BQL	BQL	BQL	BQL	BQL	BQL	BQL	BQL	BQL	BQL
January-92	BQL	BQL	BQL	BQL	BQL	**15 B**	BQL	BQL	BQL	BQL
May-92	NS	NS	NS	NS	NS	NS	NS	NS	NS	NS
July-92	BQL	BQL	1.7	BQL	BQL	BQL	BQL	1	**1.4**	BQL
November-92	NS	NS	NS	NS	NS	NS	NS	NS	NS	NS
March-93	NS	NS	NS	NS	NS	NS	NS	NS	NS	NS
July-93	BQL	BQL	BQL	BQL	BQL	BQL	BQL	BQL	BQL	BQL
November-93	NS	NS	NS	NS	BQL	NS	NS	NS	NS	NS
March-94	NS	NS	NS	NS	NS	NS	NS	NS	NS	NS
May-95	BQL	BQL	BQL	BQL	BQL	BQL	BQL	BQL	BQL	BQL
March-96	NS	NS	NS	NS	NS	NS	NS	NS	NS	NS
June-96	NS	NS	NS	NS	NS	NS	NS	NS	NS	NS
December-96	NS	NS	NS	NS	NS	NS	NS	NS	NS	NS
April-97	NS	NS	NS	NS	NS	NS	NS	NS	NS	NS
November-97	NS	NS	NS	NS	NS	NS	NS	NS	NS	NS
May-98	NS	NS	NS	NS	NS	NS	NS	NS	NS	NS
October-98	NS	NS	NS	NS	NS	NS	NS	NS	NS	NS
May-99	NS	NS	NS	NS	NS	NS	NS	NS	NS	NS
October-99	NS	NS	NS	NS	NS	NS	NS	NS	NS	NS
May-01	NS	NS	NS	NS	NS	NS	NS	NS	NS	NS
December-01	NS	NS	NS	NS	NS	NS	NS	NS	NS	NS
March-02	NS	NS	NS	NS	NS	NS	NS	NS	NS	NS
June-02	NS	NS	NS	NS	NS	NS	NS	NS	NS	NS
October-02	NS	NS	NS	NS	NS	NS	NS	NS	NS	NS
August-05	Well not found									
May-06	Well not found									
August-06	Well not found									
September-06	Well abandoned on September 19, 2006									
February-07										

Groundwater Analytical Results
U.S. Bank
Bradley Street Property
Oshkosh, WI
ENSR Project 12128-001

MW-9S Analytical Parameters →	Pentachlorophenol	Benzene	Carbon Disulfide	Ethylbenzene	1,2-Dichloroethene (total)	cis-1,2-Dichloroethene	trans-1,2-Dichloroethene	Dichlorodifluoromethane	Methylene Chloride	Tetrachloroethene	Toluene	Trichloroethene	Xylenes, Total
Date Sampled	µg/L	µg/L	µg/L	µg/L	µg/L	µg/L	µg/L	µg/L	µg/L	µg/L	µg/L	µg/L	µg/L
NR 140 PAL	*0.1*	*0.5*	*200*	*140*	*7*	*7*	*20*	*200*	*0.5*	*0.5*	*200*	*0.5*	*1,000*
NR 140 ES	*1*	*5*	*1,000*	*700*	*70*	*70*	*100*	*1,000*	*5*	*5*	*1,000*	*5*	*10,000*
November-90	**12**	BQL	BQL	BQL	BQL	--	--	BQL	**46**	BQL	BQL	BQL	BQL
April-91	**24**	BQL	NA	BQL	BQL	--	--	BQL	BQL	BQL	BQL	BQL	BQL
July-91	**190**	BQL	3	BQL	BQL	--	--	BQL	**9**	BQL	BQL	BQL	BQL
October-91	BQL	BQL	BQL	BQL	BQL	--	--	BQL	BQL	BQL	BQL	BQL	BQL
January-92	BQL	BQL	BQL	BQL	BQL	--	--	BQL	**16 B**	BQL	BQL	BQL	BQL
May-92	BQL	NA	NA	NA	NA	--	--	NA	NA	NA	NA	NA	NA
July-92	**110**	BQL	BQL	BQL	BQL	--	--	BQL	BQL	BQL	BQL	BQL	BQL
November-92	BQL	NS	NS	NS	NS	--	--	NS	NS	NS	NS	NS	NS
March-93	**230**	NS	NS	NS	NS	--	--	NS	NS	NS	NS	NS	NS
July-93	**2**	BQL	BQL	BQL	BQL	--	--	BQL	BQL	BQL	BQL	BQL	BQL
November-93	**220**	NS	NS	NS	NS	--	--	NS	NS	NS	NS	NS	NS
March-94	**160**	NS	NS	NS	NS	--	--	NS	NS	NS	NS	NS	NS
May-95	**240**	BQL	BQL	BQL	BQL	--	--	BQL	BQL	BQL	BQL	**5**	BQL
March-96	**61**	BQL	2.5	BQL	BQL	--	--	BQL	BQL	BQL	BQL	BQL	BQL
June-96	BQL	BQL	BQL	BQL	BQL	--	--	BQL	BQL	BQL	BQL	BQL	BQL
December-96	**0.16**	BQL	BQL	BQL	BQL	--	--	BQL	BQL	BQL	BQL	BQL	BQL
April-97	BQL	BQL	BQL	BQL	BQL	--	--	BQL	BQL	BQL	BQL	BQL	BQL
November-97	BQL	NS	NS	NS	NS	--	--	NS	NS	NS	NS	NS	NS
May-98	BQL	BQL	BQL	BQL	BQL	--	--	NA	BQL	BQL	BQL	BQL	BQL
October-98	BQL	NA	NA	NA	NA	--	--	NA	NA	NA	NA	NA	NA
May-99	BQL	BQL	BQL	BQL	BQL	--	--	NA	**0.53 J,B**	BQL	BQL	BQL	BQL
October-99	<3.0	NA	NA	NA	NA	--	--	NA	NA	NA	NA	NA	NA
May-01	<6.2	<0.10	NA	<0.25	--	<0.25	<0.25	29	0.34 L	<0.25	<0.10	<0.25	<0.25
December-01	NS	NS	NS	NS	--	NS	NS	NS	NS	NS	NS	NS	NS
March-02	NS	NS	NS	NS	--	NS	NS	NS	NS	NS	NS	NS	NS
June-02	<1.6	<0.10	NA	<0.25	--	<0.25	<0.25	<0.25	<0.25	<0.25	<0.10	<0.25	<0.25
October-02	NS	NS	NS	NS	--	NS	NS	NS	NS	NS	NS	NS	NS
August-05	**9.4**	<0.20	NA	<0.50	NA	<0.50	<0.50	<0.50	<1.0	<0.50	<0.20	**2.4**	<0.50
May-06	<1.20	<0.20	NA	<0.50	NA	<0.50	<0.50	<0.50 C	<1.0	<0.50	<0.20	<0.20	<0.50
August-06	**20.5 M1**	<0.20	NA	<0.50	NA	<0.50	<0.50	<0.50	<1.0	<0.50	<0.20	**1.4**	<0.50
November-06	**2.69 J**	NA	NA	NA	NA	NA	NA	NA	NA	NA	NA	NA	NA
February-07	**5.49 J**	NA	NA	NA	NA	NA	NA	NA	NA	NA	NA	NA	NA
June-07	**6.69 J**	NA	NA	NA	NA	NA	NA	NA	NA	NA	NA	NA	NA

Groundwater Analytical Results
U.S. Bank
Bradley Street Property
Oshkosh, WI
ENSR Project 12128-001

MW-9D Analytical Parameters →	Pentachlorophenol	Benzene	Carbon Disulfide	Ethylbenzene	1,2-Dichloroethene (total)	cis-1,2-Dichloroethene	trans-1,2-Dichloroethene	Dichlorodifluoromethane	Methylene Chloride	Tetrachloroethene	Toluene	1,1,1-Trichloroethane	Trichloroethene	Xylenes, Total
Date Sampled	µg/L	µg/L	µg/L	µg/L	µg/L	µg/L	µg/L	µg/L	µg/L	µg/L	µg/L	µg/L	µg/L	µg/L
NR 140 PAL	*0.1*	*0.5*	*200*	*140*	*7*	*7*	*20*	*200*	*0.5*	*0.5*	*200*	*40*	*0.5*	*1,000*
NR 140 ES	*1*	*5*	*1,000*	*700*	*70*	*70*	*100*	*1,000*	*5*	*5*	*1,000*	*200*	*5*	*10,000*
November-90	BQL	BQL	NA	BQL	BQL	--	--	BQL	**7**	BQL	BQL	BQL	**5.6**	BQL
April-91	**24**	BQL	NA	BQL	BQL	--	--	BQL	**7**	BQL	BQL	BQL	**5.6**	BQL
July-91	**230**	BQL	70	BQL	BQL	--	--	BQL	**10**	BQL	BQL	BQL	**3**	BQL
October-91	**140**	BQL	BQL	BQL	BQL	--	--	BQL	BQL	BQL	BQL	BQL	BQL	BQL
January-92	**560**	BQL	BQL	BQL	BQL	--	--	BQL	BQL	BQL	BQL	BQL	BQL	BQL
May-92	**140**	NA	NA	NA	NA	--	--	NA	NA	NA	NA	NA	NA	NA
July-92	**1,100**	BQL	BQL	2.4	BQL	--	--	BQL	BQL	BQL	BQL	BQL	**3.5**	1.4
November-92	**520**	NS	NS	NS	NS	--	--	NS	NS	NS	NS	BQL	NS	NS
March-93	**520**	NS	NS	NS	NS	--	--	NS	NS	NS	NS	BQL	NS	NS
July-93	**540**	BQL	BQL	1.8	BQL	--	--	BQL	BQL	BQL	BQL	BQL	BQL	BQL
November-93	**340**	NS	NS	NS	NS	--	--	NS	NS	NS	NS	BQL	NS	NS
March-94	**190**	NS	NS	NS	NS	--	--	NS	NS	NS	NS	BQL	NS	NS
May-95	**540**	BQL	BQL	BQL	BQL	--	--	BQL	BQL	BQL	BQL	BQL	BQL	BQL
March-96	**16**	BQL	BQL	BQL	BQL	--	--	BQL	BQL	BQL	BQL	BQL	**6.3**	BQL
June-96	**62**	BQL	BQL	BQL	BQL	--	--	BQL	BQL	BQL	BQL	BQL	BQL	BQL
December-96	**69**	BQL	BQL	BQL	BQL	--	--	BQL	BQL	BQL	BQL	BQL	**5.9**	BQL
April-97	**6**	BQL	BQL	BQL	BQL	--	--	BQL	BQL	BQL	BQL	BQL	**4.6**	BQL
November-97	**22**	NS	NS	NS	NS	--	--	NS	NS	NS	NS	BQL	NS	NS
May-98	**16**	BQL	BQL	BQL	BQL	--	--	NA	BQL	BQL	BQL	BQL	**2.0 J**	BQL
October-98	**0.46**	NA	NA	NA	NA	--	--	NA	NA	NA	NA	NA	NA	NA
May-99	**23**	BQL	BQL	BQL	BQL	--	--	NA	0.46 J,B	BQL	BQL	BQL	**1.4 J**	BQL
October-99	**39**	NA	NA	NA	NA	--	--	NA	NA	NA	NA	NA	NA	NA
May-01	**8.1**	<0.10	NA	<0.25	--	<0.25	<0.25	19	0.33 L	<0.25	<0.10	<0.25	**2.8**	<0.25
December-01	**50**	<0.10	NA	<0.25	--	0.85	<0.25	1.0	**3.9 L**	<0.25	0.37	0.43 J	**7.4**	<0.25
March-02	**43**	<0.25	NA	<0.43	--	<0.44	<0.25	<0.40	<0.63	<0.37	<0.25	<0.25	**2.9**	<0.38
June-02	**26**	<0.10	NA	<0.25	--	0.26 J	<0.25	<0.25	<0.25	<0.25	0.15 J	<0.25	**3.1**	<0.25
October-02	**38**	<0.10	NA	<0.25	--	0.45 J	<0.25	<0.25	<0.25	<0.25	<0.10	<0.25	**4.5**	<0.25
August-05	<3.6 L	<0.20	NA	<0.50	NA	<0.50	<0.51	<0.50	<1.0	<0.50	<0.20	<0.50	**6.6**	<0.50
May-06	**44.4**	<0.20	NA	<0.50	NA	<0.50	<0.50	<0.50 C	<1.0	<0.50	<0.20	<0.50	**5.1**	<0.50
August-06	**28.7**	<0.20	NA	<0.50	NA	<0.50	<0.50	<0.50	<1.0	<0.50	<0.20	<0.50	**4.8**	<0.50
November-06	**3.42 J**	NA	NA	NA	NA	NA	NA	NA	NA	NA	NA	NA	NA	NA
February-07	**4.20 J**	NA	NA	NA	NA	NA	NA	NA	NA	NA	NA	NA	NA	NA
June-07	<1.21	NA	NA	NA	NA	NA	NA	NA	NA	NA	NA	NA	NA	NA

Groundwater Analytical Results
U.S. Bank
Bradley Street Property
Oshkosh, WI
ENSR Project 12128-001

MW-10 Analytical Parameters →	Pentachlorophenol	Benzene	Carbon Disulfide	Ethylbenzene	1,2-Dichloroethene (total)	cis-1,2-Dichloroethene	trans-1,2-Dichloroethene	Methylene Chloride	Tetrachloroethene	Toluene	Trichloroethene	Xylenes, Total
Date Sampled	µg/L	µg/L	µg/L	µg/L	µg/L	µg/L	µg/L	µg/L	µg/L	µg/L	µg/L	µg/L
NR 140 PAL	*0.1*	*0.5*	*200*	*140*	*7*	*7*	*20*	*0.5*	*0.5*	*200*	*0.5*	*1,000*
NR 140 ES	*1*	*5*	*1,000*	*700*	*70*	*70*	*100*	*5*	*5*	*1,000*	*5*	*10,000*
November-90	BQL	BQL	BQL	BQL	BQL	--	--	BQL	BQL	BQL	BQL	BQL
April-91	BQL	**42**	NA	BQL	BQL	--	--	**1,400**	BQL	14	BQL	BQL
July-91	BQL	BQL	BQL	BQL	BQL	--	--	**9**	BQL	BQL	BQL	BQL
October-91	BQL	BQL	BQL	BQL	BQL	--	--	BQL	BQL	BQL	BQL	BQL
January-92	BQL	BQL	BQL	BQL	BQL	--	--	**13 B**	BQL	BQL	BQL	BQL
May-92	NS	NS	NS	NS	NS	--	--	NS	NS	NS	NS	NS
July-92	BQL	BQL	BQL	BQL	BQL	--	--	BQL	BQL	BQL	BQL	BQL
November-92	NS	NS	NS	NS	NS	--	--	NS	NS	NS	NS	NS
March-93	NS	NS	NS	NS	NS	--	--	NS	NS	NS	NS	NS
July-93	BQL	BQL	BQL	BQL	BQL	--	--	BQL	BQL	BQL	BQL	BQL
November-93	NS	NS	NS	NS	NS	--	--	NS	NS	NS	NS	NS
March-94	NS	NS	NS	NS	NS	--	--	NS	NS	NS	NS	NS
May-95	BQL	BQL	BQL	BQL	BQL	--	--	BQL	BQL	BQL	BQL	BQL
March-96	BQL	BQL	BQL	BQL	BQL	--	--	BQL	BQL	BQL	BQL	BQL
June-96	BQL	BQL	BQL	BQL	BQL	--	--	BQL	BQL	BQL	BQL	BQL
December-96	**0.19**	BQL	BQL	BQL	BQL	--	--	BQL	BQL	BQL	BQL	BQL
April-97	BQL	BQL	BQL	BQL	BQL	--	--	BQL	BQL	BQL	BQL	BQL
November-97	NS	NS	NS	NS	NS	--	--	NS	NS	NS	NS	NS
May-98	BQL	BQL	BQL	BQL	BQL	--	--	BQL	BQL	BQL	BQL	BQL
October-98	NS	NS	NS	NS	NS	--	--	NS	NS	NS	NS	NS
May-99	BQL	BQL	BQL	BQL	BQL	--	--	**3.9 J,B**	BQL	BQL	BQL	BQL
October-99	NS	NS	NS	NS	NS	--	--	NS	NS	NS	NS	NS
May-01	<6.2	<0.10	NA	<0.25	--	<0.25	<0.25	<0.25	<0.25	<0.10	<0.25	<0.25
December-01	NA	NA	NA	NA	--	NA	NA	NA	NA	NA	NA	NA
March-02	NS	NS	NS	NS	--	NS	NS	NS	NS	NS	NS	NS
June-02	<1.7	<0.10	NA	<0.25	--	<0.25	<0.25	<0.25	<0.25	<0.10	<0.25	<0.25
October-02	NS	NS	NA	NS	--	NS	NS	NS	NS	NS	NS	NS
August-05	<1.2	<0.20	NA	<0.50	NA	<0.50	<0.50	<1.0	<0.50	<0.20	<0.20	<0.50
May-06	<1.20	<0.20	NA	<0.50	NA	<0.50	<0.50	<1.0	<0.50	<0.20	<0.20	<0.50
August-06	NS	NS	NS	NS	NS	NS	NS	NS	NS	NS	NS	NS
November-06	NS	NS	NS	NS	NS	NS	NS	NS	NS	NS	NS	NS
February-07	NS	NS	NS	NS	NS	NS	NS	NS	NS	NS	NS	NS
June-07	<1.21	NA	NA	NA	NA	NA	NA	NA	NA	NA	NA	NA

Groundwater Analytical Results
U.S. Bank
Bradley Street Property
Oshkosh, WI
ENSR Project 12128-001

MW-11S Analytical Parameters →	Pentachlorophenol	Benzene	Carbon Disulfide	Ethylbenzene	1,2-Dichloroethene (total)	cis-1,2-Dichloroethene	trans-1,2-Dichloroethene	Dichlorodifluoromethane	Methylene Chloride	Tetrachloroethene	Toluene	Trichloroethene	Xylenes, Total
Date Sampled	µg/L	µg/L	µg/L	µg/L	µg/L	µg/L	µg/L	µg/L	µg/L	µg/L	µg/L	µg/L	µg/L
NR 140 PAL	*0.1*	*0.5*	*200*	*140*	*7*	*7*	*20*	*200*	*0.5*	*0.5*	*200*	*0.5*	*1,000*
NR 140 ES	*1*	*5*	*1,000*	*700*	*70*	*70*	*100*	*1,000*	*5*	*5*	*1,000*	*5*	*10,000*
April-91	BQL	**42**	BQL	BQL	BQL	--	--	BQL	**1,400**	BQL	14	BQL	BQL
December-91	BQL	BQL	BQL	BQL	BQL	--	--	BQL	BQL	BQL	9	BQL	BQL
January-92	BQL	NS	NS	NS	NS	--	--	NS	NS	NS	NS	NS	NS
May-92	BQL	NA	NA	NA	NA	--	--	NA	NA	NA	NA	NA	NA
July-92	BQL	BQL	BQL	BQL	BQL	--	--	BQL	BQL	BQL	BQL	BQL	BQL
November-92	BQL	NS	NS	NS	NS	--	--	NS	NS	NS	NS	NS	NS
March-93	BQL	NS	NS	NS	NS	--	--	NS	NS	NS	NS	NS	NS
July-93	BQL	BQL	BQL	BQL	BQL	--	--	BQL	BQL	BQL	BQL	BQL	BQL
November-93	BQL	NS	NS	NS	NS	--	--	NS	NS	NS	NS	NS	NS
March-94	BQL	NS	NS	NS	NS	--	--	NS	NS	NS	NS	NS	NS
May-95	BQL	BQL	BQL	BQL	BQL	--	--	BQL	BQL	BQL	BQL	BQL	BQL
March-96	BQL	BQL	BQL	BQL	BQL	--	--	NS	BQL	BQL	BQL	BQL	BQL
June-96	BQL	BQL	BQL	BQL	BQL	--	--	NS	BQL	BQL	BQL	**5.9**	BQL
December-96	BQL	BQL	BQL	BQL	BQL	--	--	BQL	BQL	BQL	BQL	BQL	BQL
April-97	BQL	BQL	BQL	BQL	BQL	--	--	BQL	BQL	BQL	BQL	BQL	BQL
November-97	NS	NS	NS	NS	NS	--	--	BQL	NS	NS	NS	NS	NS
May-98	BQL	BQL	BQL	BQL	BQL	--	--	BQL	BQL	BQL	BQL	BQL	BQL
October-98	NS	NS	NS	NS	NS	--	--	NS	NS	NS	NS	NS	NS
May-99	BQL	BQL	BQL	BQL	BQL	--	--	NA	0.44 J,B	BQL	BQL	BQL	BQL
October-99	NS	NS	NS	NS	NS	--	--	NS	NS	NS	NS	NS	NS
May-01	<6.2	<0.10	NA	<0.25	--	<0.25	<0.25	2.4	<0.25	<0.25	<0.10	<0.25	<0.25
December-01	NS	NS	NS	NS	--	NS	NS	NS	NS	NS	NS	NS	NS
March-02	NS	NS	NS	NS	--	NS	NS	NS	NS	NS	NS	NS	NS
June-02	<1.6	<0.10	NA	<0.25	--	<0.25	<0.25	<0.25	<0.25	<0.25	<0.10	<0.25	<0.25
October-02	NS	NS	NS	NS	--	NS	NS	NS	NS	NS	NS	NS	NS
August-05	<1.2	<0.20	NA	<0.50	NA	<0.50	<0.50	<0.50	<1.0	<0.50	<0.20	<0.20	<0.50
May-06	<1.20	<0.20	NA	<0.50	NA	<0.50	<0.50	<0.50 C	<1.0	<0.50	<0.20	<0.20	<0.50
August-06	NS	NS	NS	NS	NS	NS	NS	NS	NS	NS	NS	NS	NS
November-06	NS	NS	NS	NS	NS	NS	NS	NS	NS	NS	NS	NS	NS
February-07	NS	NS	NS	NS	NS	NS	NS	NS	NS	NS	NS	NS	NS
June-07	<1.21	NA	NA	NA	NA	NA	NA	NA	NA	NA	NA	NA	NA

Groundwater Analytical Results
U.S. Bank
Bradley Street Property
Oshkosh, WI
ENSR Project 12128-001

MW-11D Analytical Parameters →	*Pentachlorophenol*	*Benzene*	*Carbon Disulfide*	*Ethylbenzene*	*1,2-Dichloroethene (total)*	*cis-1,2-Dichloroethene*	*trans-1,2-Dichloroethene*	*Methylene Chloride*	*Tetrachloroethene*	*Toluene*	*Trichloroethene*	*Xylenes, Total*
Date Sampled	µg/L	µg/L	µg/L	µg/L	µg/L	µg/L	µg/L	µg/L	µg/L	µg/L	µg/L	µg/L
NR 140 PAL	*0.1*	*0.5*	*200*	*140*	*7*	*7*	*20*	*0.5*	*0.5*	*200*	*0.5*	*1,000*
NR 140 ES	*1*	*5*	*1,000*	*700*	*70*	*70*	*100*	*5*	*5*	*1,000*	*5*	*10,000*
December-91	BQL	BQL	BQL	BQL	BQL	--	--	BQL	BQL	BQL	BQL	BQL
January-92	BQL	BQL	BQL	BQL	BQL	--	--	**15 B**	BQL	BQL	BQL	BQL
May-92	BQL	NA	NA	NA	NA	--	--	NA	NA	NA	NA	NA
July-92	BQL	BQL	BQL	BQL	BQL	--	--	BQL	BQL	BQL	BQL	BQL
November-92	BQL	NS	NS	NS	NS	--	--	NS	NS	NS	NS	NS
March-93	BQL	NS	NS	NS	NS	--	--	NS	NS	NS	NS	NS
July-93	**25**	BQL	BQL	BQL	BQL	--	--	BQL	BQL	BQL	BQL	BQL
November-93	BQL	NS	NS	NS	NS	--	--	NS	NS	NS	NS	NS
March-94	BQL	NS	NS	NS	NS	--	--	NS	NS	NS	NS	NS
May-95	BQL	BQL	BQL	BQL	BQL	--	--	BQL	BQL	BQL	BQL	BQL
March-96	BQL	BQL	BQL	BQL	BQL	--	--	BQL	BQL	BQL	**5.6**	BQL
June-96	BQL	BQL	BQL	BQL	BQL	--	--	BQL	BQL	BQL	**5.3**	BQL
December-96	BQL	BQL	BQL	BQL	BQL	--	--	BQL	BQL	BQL	**5**	BQL
April-97	BQL	BQL	BQL	BQL	BQL	--	--	BQL	BQL	BQL	**4.8**	BQL
November-97	NS	NS	NS	NS	NS	--	--	NS	NS	NS	NS	NS
May-98	NS	BQL	BQL	BQL	BQL	--	--	BQL	BQL	BQL	**3.2 J**	BQL
October-98	NS	NS	NS	NS	NS	--	--	NS	NS	NS	NS	NS
May-99	BQL	BQL	BQL	BQL	BQL	--	--	BQL	BQL	BQL	**6.0**	BQL
October-99	NS	NS	NS	NS	NS	--	--	NS	NS	NS	NS	NS
May-01	<6.2	<0.10	NA	<0.25	--	0.41 J	<0.25	0.37 L	<0.25	<0.10	**6.2**	<0.25
December-01	NS	NS	NS	NS	--	NS	NS	NS	NS	NS	NS	NS
March-02	NS	NS	NS	NS	--	NS	NS	NS	NS	NS	NS	NS
June-02	<1.6	<0.10	NA	<0.25	--	0.26 J	<0.25	<0.25	<0.25	<0.10	**5.6**	<0.25
October-02	NS	NS	NS	NS	NA	NS	NS	NS	NS	NS	NS	NS
August-05	<3.6 L	<0.20	NA	<0.50	NA	<0.50	<0.50	<1.0	<0.50	<0.20	**1.8**	<0.50
May-06	<1.20	<0.20	NA	<0.50	NS	<0.50	<0.50	<1.0	<0.50	<0.20	**2.0**	<0.50
August-06	NS	NS	NS	NS	NS	NS	NS	NS	NS	NS	NS	NS
November-06	NS	NS	NS	NS	NS	NS	NS	NS	NS	NS	NS	NS
February-07	NS	NS	NS	NS	NS	NS	NS	NS	NS	NS	NS	NS
June-07	<1.21	NA	NA	NA	NA	NA	NA	NA	NA	NA	NA	NA

Groundwater Analytical Results
U.S. Bank
Bradley Street Property
Oshkosh, WI
ENSR Project 12128-001

MW-12S Analytical Parameters →	*Pentachlorophenol*	*Benzene*	*Carbon Disulfide*	*Ethylbenzene*	*1,2-Dichloroethene (total)*	*cis-1,2-Dichloroethene*	*trans-1,2-Dichloroethene*	*Methylene Chloride*	*Tetrachloroethene*	*Toluene*	*Trichloroethene*	*Xylenes, Total*
Date Sampled	µg/L	µg/L	µg/L	µg/L	µg/L	µg/L	µg/L	µg/L	µg/L	µg/L	µg/L	µg/L
NR 140 PAL	*0.1*	*0.5*	*200*	*140*	*7*	*7*	*20*	*0.5*	*0.5*	*200*	*0.5*	*1,000*
NR 140 ES	*1*	*5*	*1,000*	*700*	*70*	*70*	*100*	*5*	*5*	*1,000*	*5*	*10,000*
January-92	BQL	BQL	BQL	BQL	BQL	--	--	**17 B**	BQL	2.0 J	BQL	BQL
May-92	BQL	NA	NA	NA	NA	--	--	NA	NA	NA	NA	NA
July-92	BQL	BQL	6	BQL	BQL	--	--	BQL	BQL	3.6	BQL	BQL
November-92	BQL	NS	NS	NS	NS	--	--	NS	NS	NS	NS	NS
March-93	BQL	NS	NS	NS	NS	--	--	NS	NS	NS	NS	NS
July-93	BQL	BQL	BQL	BQL	BQL	--	--	BQL	BQL	BQL	BQL	BQL
November-93	BQL	NS	NS	NS	NS	--	--	NS	NS	NS	NS	NS
March-94	BQL	NS	NS	NS	NS	--	--	NS	NS	NS	NS	NS
May-95	BQL	BQL	BQL	BQL	BQL	--	--	BQL	BQL	BQL	BQL	BQL
March-96	BQL	BQL	BQL	BQL	BQL	--	--	BQL	BQL	BQL	BQL	BQL
June-96	BQL	BQL	BQL	BQL	BQL	--	--	BQL	BQL	BQL	BQL	BQL
December-96	BQL	BQL	BQL	BQL	BQL	--	--	BQL	BQL	BQL	BQL	BQL
April-97	BQL	BQL	BQL	BQL	BQL	--	--	BQL	BQL	BQL	BQL	BQL
November-97	NS	NS	NS	NS	NS	--	--	NS	NS	NS	NS	NS
May-98	BQL	BQL	BQL	BQL	BQL	--	--	BQL	BQL	BQL	BQL	BQL
October-98	NS	NS	NS	NS	NS	--	--	NS	NS	NS	NS	NS
May-99	BQL	BQL	BQL	BQL	BQL	--	--	**3.5 J,B**	BQL	BQL	BQL	BQL
October-99	NS	NS	NS	NS	NS	--	--	NS	NS	NS	NS	NS
May-01	<7.4	<0.10	NA	<0.25	--	<0.25	<0.25	<0.25	<0.25	<0.10	<0.25	<0.25
December-01	NS	NS	NS	NS	--	NS	NS	NS	NS	NS	NS	NS
March-02	NS	NS	NS	NS	--	NS	NS	NS	NS	NS	NS	NS
June-02	<1.6	<0.10	NA	<0.25	--	<0.25	<0.25	<0.25	<0.25	<0.10	<0.25	<0.25
October-02	NS	NS	NS	NS	--	NS	NS	NS	NS	NS	NS	NS
August-05	<1.2	<0.20	NA	<0.50	NA	<0.50	<0.50	<1.0	<0.50	<0.20	<0.20	<0.50
May-06	<1.20	<0.20	NA	<0.50	NA	<0.50	<0.50	<1.0	<0.50	<0.20	<0.20	<0.50
August-06	<0.770	<0.20	NA	<0.50	NA	<0.50	<0.50	<1.0	<0.50	<0.20	<0.20	<0.50
November-06	<0.770	NA	NA	NA	NA	NA	NA	NA	NA	NA	NA	NA
February-07	<2.05	NA	NA	NA	NA	NA	NA	NA	NA	NA	NA	NA
June-07	<1.21	NA	NA	NA	NA	NA	NA	NA	NA	NA	NA	NA

Groundwater Analytical Results
U.S. Bank
Bradley Street Property
Oshkosh, WI
ENSR Project 12128-001

MW-12D Analytical Parameters →	Pentachlorophenol	Benzene	Carbon Disulfide	Chloromethane	Ethylbenzene	1,2-Dichloroethene (total)	cis-1,2-Dichloroethene	trans-1,2-Dichloroethene	Methylene Chloride	Tetrachloroethene	Toluene	Trichloroethene	Xylenes, Total
Date Sampled	µg/L	µg/L	µg/L	µg/L	µg/L	µg/L	µg/L	µg/L	µg/L	µg/L	µg/L	µg/L	µg/L
NR 140 PAL	*0.1*	*0.5*	*200*	*0*	*140*	*7*	*7*	*20*	*0.5*	*0.5*	*200*	*0.5*	*1,000*
NR 140 ES	*1*	*5*	*1,000*	*3*	*700*	*70*	*70*	*100*	*5*	*5*	*1,000*	*5*	*10,000*
January-92	BQL	BQL	BQL	ND	BQL	BQL	--	--	**13 B**	BQL	17	**4.5 J**	BQL
May-92	BQL	NA	NA	NA	NA	NA	--	--	NA	NA	NA	NA	NA
July-92	BQL	BQL	**660**	ND	BQL	BQL	--	--	BQL	BQL	BQL	BQL	BQL
November-92	BQL	NS	NS	ND	NS	NS	--	--	NS	NS	NS	NS	NS
March-93	BQL	NS	NS	ND	NS	NS	--	--	NS	NS	NS	NS	NS
July-93	**13**	BQL	BQL	ND	BQL	BQL	--	--	BQL	BQL	BQL	BQL	BQL
November-93	**2.2**	NS	NS	ND	NS	NS	--	--	NS	NS	NS	NS	NS
March-94	BQL	NS	NS	ND	NS	NS	--	--	NS	NS	NS	NS	NS
May-95	BQL	BQL	BQL	ND	BQL	BQL	--	--	BQL	BQL	BQL	**6.4**	BQL
March-96	BQL	BQL	BQL	ND	BQL	BQL	--	--	BQL	BQL	BQL	**5.9**	BQL
June-96	BQL	BQL	BQL	ND	BQL	BQL	--	--	BQL	BQL	BQL	**7.3**	BQL
December-96	BQL	BQL	BQL	ND	BQL	BQL	--	--	BQL	BQL	BQL	**4.9**	BQL
April-97	BQL	BQL	BQL	ND	BQL	BQL	--	--	BQL	BQL	BQL	**6.3**	BQL
November-97	NS	NS	NS	ND	NS	NS	--	--	NS	NS	NS	NS	NS
May-98	BQL	BQL	BQL	ND	BQL	0.56 J	--	--	BQL	BQL	BQL	**6.7**	BQL
October-98	NS	NS	NS	ND	NS	NS	--	--	NS	NS	NS	NS	NS
May-99	BQL	BQL	BQL	ND	BQL	BQL	--	--	**2.5 J,B**	BQL	BQL	**8.7**	BQL
October-99	NS	NS	NS	ND	NS	NS	--	--	NS	NS	NS	NS	NS
May-01	<6.8	<0.10	NA	ND	<0.25	--	0.38 J	<0.25	<0.25	<0.25	<0.25	**7.6**	<0.25
December-01	<3.2	0.10 J	NA	ND	<0.25	--	<0.25	<0.25	**3.1 L**	<0.25	1.3	**3.2**	<0.25
March-02	<1.6	0.69 J	NA	ND	<0.43	--	<0.44	<0.25	<0.63	<0.37	1.6	**4.1**	2.2
June-02	**69**	<0.10	NA	ND	<0.25	--	0.54 J	<0.25	0.29L	<0.25	0.12 J	**7.3**	<0.25
October-02	<1.6	<0.10	NA	ND	<0.25	--	0.57 J	<0.25	<0.25	<0.25	<0.25	**8.7**	<0.25
August-05	<1.2	<0.20	NA	0.32 J	<0.50	NA	<0.50	<0.50	<0.50	<1.0	<0.20	**4.7**	<0.50
May-06	<1.20	<0.20	NA	<0.20	<0.50	NA	<0.50	<0.50	<1.0	<0.50	<0.20	**5.8**	<0.50
August-06	<0.770	<0.20	NA	<0.20	<0.50	NA	<0.50	<0.50	<1.0	<0.50	<0.20	**1.1**	<0.50
November-06	<0.770	NA	NA	NA	NA	NA	NA	NA	NA	NA	NA	NA	NA
February-07	<2.05	NA	NA	NA	NA	NA	NA	NA	NA	NA	NA	NA	NA
June-07	<1.21	NA	NA	NA	NA	NA	NA	NA	NA	NA	NA	NA	NA

Groundwater Analytical Results
U.S. Bank
Bradley Street Property
Oshkosh, WI
ENSR Project 12128-001

MW-13S Analytical Parameters →	*Pentachlorophenol*	*Benzene*	*Carbon Disulfide*	*Ethylbenzene*	*1,2-Dichloroethene (total)*	*cis-1,2-Dichloroethene*	*trans-1,2-Dichloroethene*	*Methylene Chloride*	*Tetrachloroethene*	*Toluene*	*Trichloroethene*	*Xylenes, Total*
Date Sampled	µg/L	µg/L	µg/L	µg/L	µg/L	µg/L	µg/L	µg/L	µg/L	µg/L	µg/L	µg/L
NR 140 PAL	*0.1*	*0.5*	*200*	*140*	*7*	*7*	*20*	*0.5*	*0.5*	*200*	*0.5*	*1,000*
NR 140 ES	*1*	*5*	*1,000*	*700*	*70*	*70*	*100*	*5*	*5*	*1,000*	*5*	*10,000*
January-92	BQL	BQL	BQL	BQL	BQL	--	--	**12 B**	BQL	1.5 J	BQL	BQL
May-92	BQL	NS	NS	NS	NS	--	--	NS	NS	NS	NS	NS
July-92	BQL	BQL	**300**	BQL	BQL	--	--	BQL	BQL	1	**1**	BQL
November-92	BQL	NS	NS	NS	NS	--	--	NS	NS	NS	NS	NS
March-93	BQL	NS	NS	NS	NS	--	--	NS	NS	NS	NS	NS
July-93	BQL	BQL	BQL	BQL	BQL	--	--	BQL	BQL	BQL	BQL	BQL
November-93	BQL	NS	NS	NS	NS	--	--	NS	NS	NS	NS	NS
March-94	BQL	NS	NS	NS	NS	--	--	NS	NS	NS	NS	NS
May-95	BQL	BQL	BQL	BQL	BQL	--	--	BQL	BQL	BQL	BQL	BQL
March-96	BQL	BQL	BQL	BQL	BQL	--	--	BQL	BQL	BQL	BQL	BQL
June-96	BQL	BQL	BQL	BQL	BQL	--	--	BQL	BQL	BQL	BQL	BQL
December-96	BQL	BQL	BQL	BQL	BQL	--	--	BQL	BQL	BQL	**2.1**	BQL
April-97	BQL	BQL	BQL	BQL	BQL	--	--	BQL	BQL	BQL	BQL	BQL
November-97	NS	NS	NS	NS	NS	--	--	NS	NS	NS	NS	NS
May-98	BQL	BQL	BQL	BQL	BQL	--	--	**1.6 J**	BQL	BQL	**0.64 J**	BQL
October-98	NS	NS	NS	NS	NS	--	--	NS	NS	NS	NS	NS
May-99	BQL	BQL	BQL	BQL	BQL	--	--	**2.8 J,B**	BQL	BQL	**1.4 J**	BQL
October-99	NS	NS	NS	NS	NS	--	--	NS	NS	NS	NS	NS
May-01	<6.2	<0.10	NA	<0.25	--	<0.25	<0.25	<0.25	<0.25	<0.10	**0.64 J**	<0.25
December-01	NA	NA	NA	NA	--	NA	NA	NA	NA	NA	NA	NA
March-02	NS	NS	NS	NS	--	NS	NS	NS	NS	NS	NS	NS
June-02	<1.7	<0.10	NA	<0.25	--	<0.25	<0.25	<0.25	<0.25	<0.10	**0.72 J**	<0.25
October-02	NS	NS	NS	NS	--	NS	NS	NS	NS	NS	NS	NS
August-05	<1.2	<0.20	NA	<0.50	NA	<0.50	<0.50	<1.0	<0.50	<0.20	**4.4**	<0.50
May-06	<1.20	<0.20	NA	<0.50	NA	<0.50	<0.50	<1.0	<0.50	<0.20	**0.60 J**	<0.50
August-06	NS	NS	NS	NS	NS	NS	NS	NS	NS	NS	NS	NS
November-06	NS	NS	NS	NS	NS	NS	NS	NS	NS	NS	NS	NS
February-07	NS	NS	NS	NS	NS	NS	NS	NS	NS	NS	NS	NS
June-07	<1.21	NA	NA	NA	NA	NA	NA	NA	NA	NA	NA	NA

Groundwater Analytical Results
U.S. Bank
Bradley Street Property
Oshkosh, WI
ENSR Project 12128-001

MW-13D Analytical Parameters →	Pentachlorophenol	Phenol	Benzene	Carbon Disulfide	Ethylbenzene	1,2-Dichloroethene (total)	cis-1,2-Dichloroethene	trans-1,2-Dichloroethene	Methylene Chloride	Tetrachloroethene	Toluene	Trichloroethene	Xylenes, Total
Date Sampled	µg/L	µg/L	µg/L	µg/L	µg/L	µg/L	µg/L	µg/L	µg/L	µg/L	µg/L	µg/L	µg/L
NR 140 PAL	*0.1*	*1,200*	*0.5*	*200*	*140*	*7*	*7*	*20*	*0.5*	*0.5*	*200*	*0.5*	*1,000*
NR 140 ES	*1*	*6,000*	*5*	*1,000*	*700*	*70*	*70*	*100*	*5*	*5*	*1,000*	*5*	*10,000*
January-92	BQL	NA	BQL	BQL	BQL	BQL	--	--	**8.0 B**	BQL	BQL	BQL	4.6 J
May-92	BQL	NA	NS	NS	NS	NS	--	--	NS	NS	NS	NS	NS
July-92	BQL	NA	BQL	**610**	BQL	BQL	--	--	BQL	BQL	10	BQL	4.6
November-92	BQL	NA	NS	NS	NS	NS	--	--	NS	NS	NS	NS	NS
March-93	BQL	NA	NS	NS	NS	NS	--	--	NS	NS	NS	NS	NS
July-93	BQL	NA	BQL	BQL	BQL	BQL	--	--	BQL	BQL	BQL	BQL	BQL
November-93	BQL	NA	NS	NS	NS	NS	--	--	NS	NS	NS	NS	NS
March-94	BQL	NA	NS	NS	NS	NS	--	--	NS	NS	NS	NS	NS
May-95	BQL	NA	BQL	BQL	BQL	BQL	--	--	BQL	BQL	BQL	BQL	BQL
March-96	BQL	NA	BQL	BQL	BQL	BQL	--	--	BQL	BQL	BQL	BQL	BQL
June-96	BQL	NA	BQL	BQL	BQL	BQL	--	--	BQL	BQL	BQL	BQL	BQL
December-96	BQL	NA	BQL	BQL	BQL	BQL	--	--	BQL	BQL	BQL	BQL	BQL
April-97	BQL	NA	BQL	BQL	BQL	BQL	--	--	BQL	BQL	BQL	BQL	BQL
November-97	NS	NA	NS	NS	NS	NS	--	--	NS	NS	NS	NS	NS
May-98	BQL	NA	BQL	BQL	BQL	BQL	--	--	**1.1 J**	BQL	BQL	BQL	BQL
October-98	NS	NA	NS	NS	NS	NS	--	--	NS	NS	NS	NS	NS
May-99	BQL	NA	BQL	BQL	BQL	BQL	--	--	**2.8 J,B**	BQL	BQL	BQL	BQL
October-99	NS	NA	NS	NS	NS	NS	--	--	NS	NS	NS	NS	NS
May-01	<6.2	NA	<0.10	NA	<0.25	--	<0.25	<0.25	<0.25	<0.25	<0.10	<0.25	<0.25
December-01	NA	NA	NA	NA	NA	--	NA	NA	NA	NA	NA	NA	NA
March-02	NS	NA	NS	NS	NS	--	NS	NS	NS	NS	NS	NS	NS
June-02	<1.7	NA	<0.10	NA	<0.25	--	<0.25	<0.25	<0.25	<0.25	<0.10	<0.25	<0.25
October-02	NS	NA	NS	NS	NS	--	NS	NS	NS	NS	NS	NS	NS
August-05	<1.2	NA	<0.20	NA	<0.50	NA	<0.50	<0.50	<1.0	<0.50	<0.20	<0.20	<0.50
May-06	<0.770	1.02 J	<0.20	NA	<0.50	NA	<0.50	<0.50	<1.0	<0.50	<0.20	<0.50	<0.50
August-06	NS	NS	NS	NS	NS	NS	NS	NS	NS	NS	NS	NS	NS
November-06	NS	NS	NS	NS	NS	NS	NS	NS	NS	NS	NS	NS	NS
February-07	NS	NS	NS	NS	NS	NS	NS	NS	NS	NS	NS	NS	NS
June-07	<1.21	NA	NA	NA	NA	NA	NA	NA	NA	NA	NA	NA	NA

Groundwater Analytical Results
U.S. Bank
Bradley Street Property
Oshkosh, WI
ENSR Project 12128-001

MW-14D Analytical Parameters →	Pentachlorophenol	Benzene	Ethylbenzene	cis-1,2-Dichloroethene	trans-1,2-Dichloroethene	Dichlorodifluoromethane	Methylene Chloride	Tetrachloroethene	Toluene	Trichloroethene	Xylenes, Total
Date Sampled	µg/L	µg/L	µg/L	µg/L	µg/L	µg/L	µg/L	µg/L	µg/L	µg/L	µg/L
NR 140 PAL	*0.1*	*0.5*	*140*	*7*	*7*	*200*	*0.5*	*0.5*	*200*	*0.5*	*1,000*
NR 140 ES	*1*	*5*	*700*	*70*	*70*	*1,000*	*5*	*5*	*1,000*	*5*	*10,000*
August-05	<1.2	**0.75**	<0.50	0.80 J	<0.50	<0.50	<1.0	<0.50	0.55 J	**8.3**	<0.50
May-06	<1.20	<0.20	<0.50	0.70 J	<0.50	<0.50	<1.0	<0.50	<0.20	**9.5**	<0.50
August-06	NS	NS	NS	NS	NS	NS	NS	NS	NS	NS	NS
February-07	NS	NS	NS	NS	NS	NS	NS	NS	NS	NS	NS
June-07	<1.21	NA	NA	NA	NA	NA	NA	NA	NA	NA	NA

MW-15D Analytical Parameters →	Pentachlorophenol	Benzene	Ethylbenzene	cis-1,2-Dichloroethene	trans-1,2-Dichloroethene	Dichlorodifluoromethane	Methylene Chloride	Tetrachloroethene	Toluene	Trichloroethene	Xylenes, Total
Date Sampled	µg/L	µg/L	µg/L	µg/L	µg/L	µg/L	µg/L	µg/L	µg/L	µg/L	µg/L
NR 140 PAL	*0.1*	*0.5*	*140*	*7*	*7*	*200*	*0.5*	*0.5*	*200*	*0.5*	*1,000*
NR 140 ES	*1*	*5*	*700*	*70*	*70*	*1,000*	*5*	*5*	*1,000*	*5*	*10,000*
August-05	<1.2	<0.20	<0.50	<0.50	<0.50	<0.50	<1.0	<0.50	<0.20	**5.8**	<0.50
May-06	<1.20	<0.20	<0.50	<0.50	<0.50	<0.50	<1.0	<0.50	<0.20	**4.9**	<0.50
August-06	NS	NS	NS	NS	NS	NS	NS	NS	NS	NS	NS
November-06	NS	NS	NS	NS	NS	NS	NS	NS	NS	NS	NS
February-07	NS	NS	NS	NS	NS	NS	NS	NS	NS	NS	NS
June-07	<1.21	NA	NA	NA	NA	NA	NA	NA	NA	NA	NA

MW-16D Analytical Parameters →	Pentachlorophenol	Benzene	Carbon Disulfide	Ethylbenzene	cis-1,2-Dichloroethene	trans-1,2-Dichloroethene	Dichlorodifluoromethane	Methylene Chloride	Tetrachloroethene	Toluene	Trichloroethene	Xylenes, Total
Date Sampled	µg/L	µg/L	µg/L	µg/L	µg/L	µg/L	µg/L	µg/L	µg/L	µg/L	µg/L	µg/L
NR 140 PAL	*0.1*	*0.5*	*200*	*140*	*7*	*7*	*200*	*0.5*	*0.5*	*200*	*0.5*	*1,000*
NR 140 ES	*1*	*5*	*1,000*	*700*	*70*	*70*	*1,000*	*5*	*5*	*1,000*	*5*	*10,000*
August-05	<1.2	<0.20	NA	<0.50	<0.50	<0.50	<0.50	<1.0	<0.50	<0.20	**3.4**	<0.50
May-06	<2.40	<0.20	NA	<0.50	<0.50	<0.50	<0.50	<1.0	<0.50	<0.20	**5.4**	<0.50
August-06	NS	NS	NS	NS	NS	NS	NS	NS	NS	NS	NS	NS
November-06	NS	NS	NS	NS	NS	NS	NS	NS	NS	NS	NS	NS
February-07	NS	NS	NS	NS	NS	NS	NS	NS	NS	NS	NS	NS
June-07	<1.21	NA	NA	NA	NA	NA	NA	NA	NA	NA	NA	NA

Groundwater Analytical Results

U.S. Bank
Bradley Street Property
Oshkosh, WI
ENSR Project 12128-001

MW-17D Analytical Parameters →	Pentachlorophenol	Benzene	Ethylbenzene	cis-1,2-Dichloroethene	trans-1,2-Dichloroethene	Dichlorodifluoromethane	Methylene Chloride	Tetrachloroethene	Toluene	Trichloroethene	Xylenes, Total
Date Sampled	µg/L	µg/L	µg/L	µg/L	µg/L	µg/L	µg/L	µg/L	µg/L	µg/L	µg/L
NR 140 PAL	*0.1*	*0.5*	*140*	*7*	*7*	*200*	*0.5*	*0.5*	*200*	*0.5*	*1,000*
NR 140 ES	*1*	*5*	*700*	*70*	*70*	*1,000*	*5*	*5*	*1,000*	*5*	*10,000*
August-05	<1.2	<0.20	<0.50	0.74 J	<0.50	<0.50	<1.0	<0.50	<0.20	**9.0**	<0.50
May-06	<1.20	<0.20	<0.50	0.69 J	<0.50	<0.50	<1.0	<0.50	<0.20	**8.8**	<0.50
August-06	NS	NS	NS	NS	NS	NS	NS	NS	NS	NS	NS
November-06	NS	NS	NS	NS	NS	NS	NS	NS	NS	NS	NS
February-07	NS	NS	NS	NS	NS	NS	NS	NS	NS	NS	NS
June-07	<1.21	NA	NA	NA	NA	NA	NA	NA	NA	NA	NA

MW-18 Analytical Parameters →	Pentachlorophenol	Ethylbenzene	cis-1,2-Dichloroethene	trans-1,2-Dichloroethene	Dichlorodifluoromethane	Methylene Chloride	Tetrachloroethene	Toluene	Trichloroethene	Xylenes, Total
Date Sampled	µg/L	µg/L	µg/L	µg/L	µg/L	µg/L	µg/L	µg/L	µg/L	µg/L
NR 140 PAL	*0.1*	*140*	*7*	*7*	*200*	*0.5*	*0.5*	*200*	*0.5*	*1,000*
NR 140 ES	*1*	*700*	*70*	*70*	*1,000*	*5*	*5*	*1,000*	*5*	*10,000*
August-05	<1.2	<0.50	0.53 J	<0.50	<0.50	<1.0	<0.50	<0.20	**6.5**	<0.50
May-06	<1.20	<0.50	<0.50	<0.50	<0.50	<1.0	<0.50	<0.20	**1.6**	<0.50
August-06	NS	NS	NS	NS	NS	NS	NS	NS	NS	NS
November-06	NS	NS	NS	NS	NS	NS	NS	NS	NS	NS
February-07	NS	NS	NS	NS	NS	NS	NS	NS	NS	NS
June-07	<1.21	NA	NA	NA	NA	NA	NA	NA	NA	NA

Notes

Data listed from October 1989 through October 2002 - provided from Table 2 of URS report dated January 17, 2003. Pre-2001 data - verified against URS's Historical Ground Water Analytical Results Table and post-2001 data - verified using analytical reports
WDNR granted liability exemption for trichloroethene in November 2006, groundwater no longer analyzed for volatile organic compounds after August 2006
BQL = parameter not detected above quantitation limit
NR 140 PAL=Wisconsin Administrative Code (WAC) Chapter NR 140 Preventative Action Limit
NR 140 ES = WAC Chapter NR 140 Enforcement Standard
In cases where a duplicate sample is collected, the higher analyte concentration between the sample and the duplicate is reported
C=Laboratory flag indicating standard outside of control limits
B=Laboratory flag indicating analyte was found in method blank
L=Laboratory flag indicating laboratory control standard (LCS) out of control
J = Analyte detected at a level less than the Reporting Limit (RL) and greater than or equal to the Method Detection Limit (MDL)
Ja = Results reported between the Method Detection Limit (MDL) and Limit of Quantitation (LOQ) are less certain than results at or above the LOQ
M=Laboratory flag indicating matrix interference
S2=Laboratory flag indicating that the compound is a common lab solvent and contaminant
µg/l = micrograms per liter
NA = Not analyzed for indicated parameter
NE=Criterion not established
NS = Not sampled on indicated date
ND=Not detected
Bold= Concentration exceeds the WAC Chapter NR 140 PAL
Bold and Outlined Cell = Concentration exceeds the NR 140 ES

ATTACHMENT I.8

Groundwater Elevations

Table 1
Groundwater Elevation Summary
US Bank
Bradley Street Property
Oshkosh, WI
ENSR Project 12128-002

MW-1

		Well Depth	745.76	(msl)	Well Diameter:	2	(inches)
Ground Elevation	763.87	Screen Length	10.00	(feet)	Top of Screen:	755.76	(msl)
Date	**TOC Elevation**	**Depth to Water (Below TOC)**	**Depth to Water (Below Ground Surface)**	**Groundwater Elevation**	**Elevation Difference**	**Submerged Screen (Y/N)**	**Recorded By**
October-89	763.84	-	-	745.72	-	-	D&M/URS
May-90	763.84	-	-	748.71	-	-	D&M/URS
October-90	763.84	-	-	748.85	-	-	D&M/URS
November-90	763.84	-	-	748.94	-	-	D&M/URS
April-91	763.84	-	-	752.35	-	-	D&M/URS
July-91	763.84	-	-	748.42	-	-	D&M/URS
September-91	763.84	-	-	748.05	-	-	D&M/URS
November-91	763.84	-	-	749.04	-	-	D&M/URS
January-92	763.84	-	-	748.47	-	-	D&M/URS
May-92	763.84	-	-	749.70	-	-	D&M/URS
July-92	763.84	-	-	748.63	-	-	D&M/URS
November-92	763.84	-	-	749.06	-	-	D&M/URS
March-93	763.84	-	-	747.29	-	-	D&M/URS
May-93	763.84	-	-	752.10	-	-	D&M/URS
July-93	763.84	-	-	753.22	-	-	D&M/URS
November-93	763.84	-	-	747.90	-	-	D&M/URS
March-94	763.84	-	-	747.81	-	-	D&M/URS
May-95	763.84	-	-	749.94	-	-	D&M/URS
September-95	763.84	17.02	-	746.82	-	-	D&M/URS
November-95	763.84	16.69	-	747.15	-	-	D&M/URS
March-96	763.84	-	-	745.96	-	-	D&M/URS
May-96	763.84	-	-	747.60	-	-	D&M/URS
September-96	763.84	-	-	746.23	-	-	D&M/URS
December-96	763.84	18.50	-	745.34	-	-	D&M/URS
April-97	763.84	-	-	746.68	-	-	D&M/URS
July-97	763.84	-	-	746.08	-	-	D&M/URS
November-97	763.84	-	-	745.32	-	-	D&M/URS
January-98	763.84	-	-	749.72	-	-	D&M/URS
March-98	763.84	-	-	750.44	-	-	D&M/URS
May-98	763.84	-	-	746.34	-	-	D&M/URS
October-98	763.84	-	-	745.23	-	-	D&M/URS
January-99	763.84	-	-	745.33	-	-	D&M/URS
May-99	763.84	-	-	746.25	-	-	D&M/URS
October-99	763.84	-	-	745.38	-	-	D&M/URS
May-01	763.84	-	-	750.61	-	-	D&M/URS
December-01	763.84	-	-	748.09	-	-	D&M/URS
March-02	763.84	-	-	750.13	-	-	D&M/URS
June-02	763.84	-	-	750.25	-	-	D&M/URS
October-02	763.84	-	-	747.94	-	-	D&M/URS
April-05	766.57	17.57	14.87	749.00	NA	NO	ENSR
July-05	766.57	18.33	15.63	748.24	-0.76	NO	ENSR
August-05	766.57	18.78	16.08	747.79	-0.45	NO	ENSR
May-06	766.57	16.50	13.80	750.07	2.28	NO	ENSR
August-06	766.57	18.94	16.24	747.63	-2.44	NO	ENSR
November-06	766.57	16.64	13.94	749.93	2.30	NO	ENSR
February-07	766.57	19.23	16.53	747.34	-2.59	NO	ENSR
June-07	766.57	18.29	15.59	748.28	0.94	NO	ENSR

Table 1
Groundwater Elevation Summary
US Bank
Bradley Street Property
Oshkosh, WI
ENSR Project 12128-002

MW-2

		Well Depth	743.68	(msl)	Well Diameter: incl	2	(inches)
Ground Elevation	764.72	Screen Length	10.00	(feet)	Top of Screen:	754.39	(msl)
Date	**TOC Elevation**	**Depth to Water (Below TOC)**	**Depth to Water (Below Ground Surface)**	**Groundwater Elevation**	**Elevation Difference**	**Submerged Screen (Y/N)**	**Recorded By**
October-89	-	-	-	747.69	-	_	D&M/URS
May-90	-	-	-	748.68	-	_	D&M/URS
October-90	-	-	-	748.82	-	_	D&M/URS
November-90	-	-	-	748.92	-	_	D&M/URS
April-91	-	-	-	752.34	-	_	D&M/URS
July-91	-	-	-	748.38	-	_	D&M/URS
September-91	-	-	-	748.04	-	_	D&M/URS
November-91	-	-	-	749.00	-	_	D&M/URS
January-92	-	-	-	748.42	-	_	D&M/URS
May-92	-	-	-	749.69	-	_	D&M/URS
July-92	-	-	-	748.59	-	_	D&M/URS
November-92	-	-	-	749.12	-	_	D&M/URS
March-93	-	-	-	747.24	-	_	D&M/URS
May-93	-	-	-	752.05	-	_	D&M/URS
July-93	-	-	-	750.91	-	_	D&M/URS
November-93	-	-	-	747.85	-	_	D&M/URS
March-94	-	-	-	747.76	-	_	D&M/URS
May-95	-	-	-	749.89	-	_	D&M/URS
September-95	763.84	16.49	17.37	747.35	-	_	D&M/URS
November-95	763.84	16.19		747.65	-	_	D&M/URS
March-96	-	-	-	746.50	-	_	D&M/URS
May-96	-	-	-	748.12	-	_	D&M/URS
September-96	-	-	-	746.67	-	_	D&M/URS
December-96	763.84	17.95	18.83	745.89	-	_	D&M/URS
April-97	-	-	-	747.29	-	_	D&M/URS
July-97	-	-	-	746.64	-	_	D&M/URS
November-97	-	-	-	745.83	-	_	D&M/URS
January-98	-	-	-	745.22	-	_	D&M/URS
March-98	-	-	-	750.92	-	_	D&M/URS
May-98	-	-	-	746.86	-	_	D&M/URS
October-98	-	-	-	742.38	-	_	D&M/URS
January-99	-	-	-	745.88	-	_	D&M/URS
May-99	-	-	-	747.06	-	_	D&M/URS
October-99	-	-	-	745.85	-	_	D&M/URS
May-01	-	-	-	750.57	-	_	D&M/URS
December-01	-	-	-	748.06	-	_	D&M/URS
March-02	-	-	-	750.14	-	_	D&M/URS
June-02	-	-	-	750.20	-	_	D&M/URS
October-02	-	-	-	747.92	-	_	D&M/URS
April-05	766.01	17.00	15.71	749.01	NA	NO	ENSR
July-05	766.01	17.79	16.50	748.22	-0.79	NO	ENSR
August-05	766.01	18.24	16.95	747.77	-0.45	NO	ENSR
May-06	766.01	15.97	14.68	750.04	2.27	NO	ENSR
August-06	766.01	18.40	17.11	747.61	-2.43	NO	ENSR
November-06	766.01	15.95	14.66	750.06	2.45	NO	ENSR
February-07	766.01	18.67	17.38	747.34	-2.72	NO	ENSR
June-07	766.01	17.75	16.46	748.26	0.92	NO	ENSR

Table 1
Groundwater Elevation Summary
US Bank
Bradley Street Property
Oshkosh, WI
ENSR Project 12128-002

MW-3

		Well Depth	743.35	(msl)	Well Diameter: incl	2	(inches)
Ground Elevation	764.63	Screen Length	10.00	(feet)	Top of Screen:	753.35	(msl)
Date	**TOC Elevation**	**Depth to Water (Below TOC)**	**Depth to Water (Below Ground Surface)**	**Groundwater Elevation**	**Elevation Difference**	**Submerged Screen (Y/N)**	**Recorded By**
October-89	-	-	-	747.76	-	_	D&M/URS
May-90	-	-	-	748.70	-	_	D&M/URS
October-90	-	-	-	748.85	-	_	D&M/URS
November-90	-	-	-	748.95	-	_	D&M/URS
April-91	-	-	-	752.37	-	_	D&M/URS
July-91	-	-	-	748.39	-	_	D&M/URS
September-91	-	-	-	748.05	-	_	D&M/URS
November-91	-	-	-	749.03	-	_	D&M/URS
January-92	-	-	-	748.45	-	_	D&M/URS
May-92	-	-	-	749.67	-	_	D&M/URS
July-92	-	-	-	748.60	-	_	D&M/URS
November-92	-	-	-	749.12	-	_	D&M/URS
March-93	-	-	-	747.25	-	_	D&M/URS
May-93	-	-	-	752.08	-	_	D&M/URS
July-93	-	-	-	745.45	-	_	D&M/URS
November-93	-	-	-	747.56	-	_	D&M/URS
March-94	-	-	-	747.78	-	_	D&M/URS
May-95	-	-	-	749.90	-	_	D&M/URS
September-95	762.48	15.82	17.97	746.66	-	_	D&M/URS
November-95	762.48	15.46	17.61	747.02	-	_	D&M/URS
March-96	-	-	-	745.84	-	_	D&M/URS
May-96	-	-	-	747.46	-	_	D&M/URS
September-96	-	-	-	747.10	-	_	D&M/URS
December-96	762.48	16.98	19.13	745.50	-	_	D&M/URS
April-97	-	-	-	746.55	-	_	D&M/URS
July-97	-	-	-	745.92	-	_	D&M/URS
November-97	-	-	-	745.19	-	_	D&M/URS
January-98	-	-	-	744.61	-	_	D&M/URS
March-98	-	-	-	750.29	-	_	D&M/URS
May-98	-	-	-	746.21	-	_	D&M/URS
October-98	-	-	-	745.10	-	_	D&M/URS
January-99	-	-	-	745.21	-	_	D&M/URS
May-99	-	-	-	746.13	-	_	D&M/URS
October-99	-	-	-	745.20	-	_	D&M/URS
May-01	-	-	-	750.61	-	_	D&M/URS
December-01	-	-	-	747.06	-	_	D&M/URS
March-02	-	-	-	750.58	-	_	D&M/URS
June-02	-	-	-	750.23	-	_	D&M/URS
October-02	-	-	-	NM	-	_	D&M/URS
April-05	765.34	15.30	14.59	750.04	NA	NO	ENSR
July-05	765.34	17.11	16.40	748.23	-1.81	NO	ENSR
August-05	765.34	17.57	16.86	747.77	-0.46	NO	ENSR
May-06	765.34	15.32	14.61	750.02	2.25	NO	ENSR
August-06	765.34	17.75	17.04	747.59	-2.43	NO	ENSR
November-06	765.34	15.34	14.63	750.00	2.41	NO	ENSR
February-07	765.34	17.97	17.26	747.37	-2.63	NO	ENSR
June-07	765.34	17.13	16.42	748.21	0.84	NO	ENSR

Table 1
Groundwater Elevation Summary
US Bank
Bradley Street Property
Oshkosh, WI
ENSR Project 12128-002

MW-4

		Well Depth	747.08	(msl)	Well Diameter:	2	(inches)
Ground Elevation	761.91	Screen Length	10.00	(feet)	Top of Screen:	757.08	(msl)
Date	**TOC Elevation**	**Depth to Water (Below TOC)**	**Depth to Water (Below Ground Surface)**	**Groundwater Elevation**	**Elevation Difference**	**Submerged Screen (Y/N)**	**Recorded By**
October-89	-	-	-	747.54	-	_	D&M/URS
May-90	-	-	-	748.71	-	_	D&M/URS
October-90	-	-	-	748.82	-	_	D&M/URS
November-90	-	-	-	748.92	-	_	D&M/URS
April-91	-	-	-	752.46	-	_	D&M/URS
July-91	-	-	-	748.39	-	_	D&M/URS
September-91	-	-	-	748.06	-	_	D&M/URS
November-91	-	-	-	749.03	-	_	D&M/URS
January-92	-	-	-	748.44	-	_	D&M/URS
May-92	-	-	-	749.73	-	_	D&M/URS
July-92	-	-	-	748.61	-	_	D&M/URS
November-92	-	-	-	749.14	-	_	D&M/URS
March-93	-	-	-	747.30	-	_	D&M/URS
May-93	-	-	-	752.20	-	_	D&M/URS
July-93	-	-	-	751.13	-	_	D&M/URS
November-93	-	-	-	747.89	-	_	D&M/URS
March-94	-	-	-	747.86	-	_	D&M/URS
May-95	-	-	-	750.01	-	_	D&M/URS
September-95	763.98	14.73	12.66	749.25	-	_	D&M/URS
November-95	763.98	14.42	12.35	749.56	-	_	D&M/URS
March-96	-	-	-	749.56	-	_	D&M/URS
May-96	-	-	-	748.38	-	_	D&M/URS
September-96	-	-	-	750.01	-	_	D&M/URS
December-96	763.98	16.24	14.17	747.74	-	_	D&M/URS
April-97	-	-	-	749.07	-	_	D&M/URS
July-97	-	-	-	748.47	-	_	D&M/URS
November-97	-	-	-	NM	-	_	D&M/URS
January-98	-	-	-	747.10	-	_	D&M/URS
March-98	-	-	-	753.32	-	_	D&M/URS
May-98	-	-	-	748.77	-	_	D&M/URS
October-98	-	-	-	747.60	-	_	D&M/URS
January-99	-	-	-	747.73	-	_	D&M/URS
May-99	-	-	-	748.65	-	_	D&M/URS
October-99	-	-	-	747.73	-	_	D&M/URS
May-01	-	-	-	750.27	-	_	D&M/URS
December-01	-	-	-	748.10	-	_	D&M/URS
March-02	-	-	-	751.52	-	_	D&M/URS
June-02	-	-	-	750.34	-	_	D&M/URS
October-02	-	-	-	747.96	-	_	D&M/URS
April-05	764.36	15.25	12.80	749.11	NA	NO	ENSR
July-05	764.36	16.10	13.65	748.26	-0.85	NO	ENSR
August-05	764.36	16.57	14.12	747.79	-0.47	NO	ENSR
May-06	764.36	14.24	11.79	750.12	2.33	NO	ENSR
August-06	764.36	16.73	14.28	747.63	-2.49	NO	ENSR
November-06	764.36	14.14	11.69	750.22	2.59	NO	ENSR
February-07	764.36	16.99	14.54	747.37	-2.85	NO	ENSR
June-07	764.36	16.10	13.65	748.26	0.89	NO	ENSR

Table 1
Groundwater Elevation Summary
US Bank
Bradley Street Property
Oshkosh, WI
ENSR Project 12128-002

MW-5

		Well Depth	743.65	(msl)	Well Diameter:	2	(inches)
Ground Elevation	759.08	Screen Length	10.00	(feet)	Top of Screen:	753.65	(msl)
Date	**TOC Elevation**	**Depth to Water (Below TOC)**	**Depth to Water (Below Ground Surface)**	**Groundwater Elevation**	**Elevation Difference**	**Submerged Screen (Y/N)**	**Recorded By**
October-89	-	-	-	747.42	-	_	D&M/URS
May-90	-	-	-	748.64	-	_	D&M/URS
October-90	-	-	-	748.79	-	_	D&M/URS
November-90	-	-	-	748.90	-	_	D&M/URS
April-91	-	-	-	752.83	-	_	D&M/URS
July-91	-	-	-	748.09	-	_	D&M/URS
September-91	-	-	-	747.71	-	_	D&M/URS
November-91	-	-	-	749.07	-	_	D&M/URS
January-92	-	-	-	748.66	-	_	D&M/URS
May-92	-	-	-	749.76	-	_	D&M/URS
July-92	-	-	-	748.42	-	_	D&M/URS
November-92	-	-	-	749.24	-	_	D&M/URS
March-93	-	-	-	747.06	-	_	D&M/URS
May-93	-	-	-	752.61	-	_	D&M/URS
July-93	-	-	-	751.33	-	_	D&M/URS
November-93	-	-	-	747.64	-	_	D&M/URS
March-94	-	-	-	747.73	-	_	D&M/URS
May-95	-	-	-	750.15	-	_	D&M/URS
September-95	761.67	12.33	9.74	749.34	-	_	D&M/URS
November-95	761.67	11.91	9.32	749.76	-	_	D&M/URS
March-96	-	-	-	748.51	-	_	D&M/URS
May-96	-	-	-	750.12	-	_	D&M/URS
September-96	-	-	-	747.41	-	_	D&M/URS
December-96	761.67	14.14	11.55	747.53	-	_	D&M/URS
April-97	-	-	-	749.15	-	_	D&M/URS
July-97	-	-	-	748.31	-	_	D&M/URS
November-97	-	-	-	NM	-	_	D&M/URS
January-98	-	-	-	746.95	-	_	D&M/URS
March-98	-	-	-	753.03	-	_	D&M/URS
May-98	-	-	-	748.68	-	_	D&M/URS
October-98	-	-	-	747.43	-	_	D&M/URS
January-99	-	-	-	747.53	-	_	D&M/URS
May-99	-	-	-	748.65	-	_	D&M/URS
October-99	-	-	-	747.55	-	_	D&M/URS
May-01	-	-	-	751.23	-	_	D&M/URS
December-01	-	-	-	747.90	-	_	D&M/URS
March-02	-	-	-	750.91	-	_	D&M/URS
June-02	-	-	-	750.57	-	_	D&M/URS
October-02	-	-	-	747.96	-	_	D&M/URS
April-05	762.08	12.98	9.98	749.10	NA	NO	ENSR
July-05	762.08	13.99	10.99	748.09	-1.01	NO	ENSR
August-05	762.08	14.39	11.39	747.69	-0.40	NO	ENSR
May-06	762.08	11.93	8.93	750.15	2.46	NO	ENSR
August-06	762.08	14.45	11.45	747.63	-2.52	NO	ENSR
November-06	762.08	12.01	9.01	750.07	2.44	NO	ENSR
February-07	762.08	14.73	11.73	747.35	-2.72	NO	ENSR
June-07	762.08	13.84	10.84	748.24	0.89	NO	ENSR

Table 1
Groundwater Elevation Summary
US Bank
Bradley Street Property
Oshkosh, WI
ENSR Project 12128-002

MW-6S

		Well Depth	745.61	(msl)	Well Diameter:	2	(inches)
Ground Elevation	764.67	Screen Length	10.00	(feet)	Top of Screen:	755.61	(msl)
Date	**TOC Elevation**	**Depth to Water (Below TOC)**	**Depth to Water (Below Ground Surface)**	**Groundwater Elevation**	**Elevation Difference**	**Submerged Screen (Y/N)**	**Recorded By**
October-89	-	-	-	747.60	-	_	D&M/URS
May-90	-	-	-	748.69	-	_	D&M/URS
October-90	-	-	-	748.82	-	_	D&M/URS
November-90	-	-	-	748.92	-	_	D&M/URS
April-91	-	-	-	752.31	-	_	D&M/URS
July-91	-	-	-	748.42	-	_	D&M/URS
September-91	-	-	-	747.72	-	_	D&M/URS
November-91	-	-	-	749.04	-	_	D&M/URS
January-92	-	-	-	748.44	-	_	D&M/URS
May-92	-	-	-	749.67	-	_	D&M/URS
July-92	-	-	-	748.61	-	_	D&M/URS
November-92	-	-	-	749.12	-	_	D&M/URS
March-93	-	-	-	747.28	-	_	D&M/URS
May-93	-	-	-	752.07	-	_	D&M/URS
July-93	-	-	-	746.98	-	_	D&M/URS
November-93	-	-	-	747.88	-	_	D&M/URS
March-94	-	-	-	747.79	-	_	D&M/URS
May-95	-	-	-	749.92	-	_	D&M/URS
September-95	763.52	17.33	18.48	746.19	-	_	D&M/URS
November-95	763.52	17.01	18.16	746.51	-	_	D&M/URS
March-96	-	-	-	745.02	-	_	D&M/URS
May-96	-	-	-	746.96	-	_	D&M/URS
September-96	-	-	-	745.60	-	_	D&M/URS
December-96	763.52	19.19	20.34	744.33	-	_	D&M/URS
April-97	-	-	-	746.07	-	_	D&M/URS
July-97	-	-	-	745.54	-	_	D&M/URS
November-97	-	-	-	744.70	-	_	D&M/URS
January-98	-	-	-	744.09	-	_	D&M/URS
March-98	-	-	-	749.78	-	_	D&M/URS
May-98	-	-	-	745.70	-	_	D&M/URS
October-98	-	-	-	744.61	-	_	D&M/URS
January-99	-	-	-	744.72	-	_	D&M/URS
May-99	-	-	-	745.63	-	_	D&M/URS
October-99	-	-	-	744.69	-	_	D&M/URS
May-01	-	-	-	749.60	-	_	D&M/URS
December-01	-	-	-	747.98	-	_	D&M/URS
March-02	-	-	-	750.18	-	_	D&M/URS
June-02	-	-	-	750.20	-	_	D&M/URS
October-02	-	-	-	747.93	-	_	D&M/URS
April-05	766.86	17.86	15.67	749.00	NA	NO	ENSR
July-05	766.86	18.63	16.44	748.23	-0.77	NO	ENSR
August-05	766.86	19.08	16.89	747.78	-0.45	NO	ENSR
May-06	766.86	16.80	14.61	750.06	2.28	NO	ENSR
August-06	766.86	19.24	17.05	747.62	-2.44	NO	ENSR
November-06	766.86	16.91	14.72	749.95	2.33	NO	ENSR
February-07	766.86	19.51	17.32	747.35	-2.60	NO	ENSR
June-07	766.86	18.60	16.41	748.26	0.91	NO	ENSR

Table 1
Groundwater Elevation Summary
US Bank
Bradley Street Property
Oshkosh, WI
ENSR Project 12128-002

MW-6D

		Well Depth	729.5	(msl)	Well Diameter:	2	(inches)
Ground Elevation	764.53	Screen Length	5.00	(feet)	Top of Screen:	734.54	(msl)
Date	**TOC Elevation**	**Depth to Water (Below TOC)**	**Depth to Water (Below Ground Surface)**	**Groundwater Elevation**	**Elevation Difference**	**Submerged Screen (Y/N)**	**Recorded By**
October-89	-	-	-	NM	-	_	D&M/URS
May-90	-	-	-	NM	-	_	D&M/URS
October-90	-	-	-	NM	-	_	D&M/URS
November-90	-	-	-	NM	-	_	D&M/URS
April-91	-	-	-	NM	-	_	D&M/URS
July-91	-	-	-	NM	-	_	D&M/URS
September-91	-	-	-	NM	-	_	D&M/URS
November-91	-	-	-	747.31	-	_	D&M/URS
January-92	-	-	-	746.70	-	_	D&M/URS
May-92	-	-	-	747.88	-	_	D&M/URS
July-92	-	-	-	747.19	-	_	D&M/URS
November-92	-	-	-	747.41	-	_	D&M/URS
March-93	-	-	-	745.75	-	_	D&M/URS
May-93	-	-	-	749.69	-	_	D&M/URS
July-93	-	-	-	749.15	-	_	D&M/URS
November-93	-	-	-	746.49	-	_	D&M/URS
March-94	-	-	-	746.20	-	_	D&M/URS
May-95	-	-	-	748.06	-	_	D&M/URS
September-95	762.58	16.65	18.60	745.93	-	_	D&M/URS
November-95	762.58	16.69	18.64	745.89	-	_	D&M/URS
March-96	-	-	-	744.78	-	_	D&M/URS
May-96	-	-	-	746.22	-	_	D&M/URS
September-96	-	-	-	745.36	-	_	D&M/URS
December-96	762.58	18.10	20.05	744.48	-	_	D&M/URS
April-97	-	-	-	745.50	-	_	D&M/URS
July-97	-	-	-	745.24	-	_	D&M/URS
November-97	-	-	-	744.60	-	_	D&M/URS
January-98	-	-	-	745.97	-	_	D&M/URS
March-98	-	-	-	748.47	-	_	D&M/URS
May-98	-	-	-	745.33	-	_	D&M/URS
October-98	-	-	-	744.53	-	_	D&M/URS
January-99	-	-	-	744.56	-	_	D&M/URS
May-99	-	-	-	745.26	-	_	D&M/URS
October-99	-	-	-	744.58	-	_	D&M/URS
May-01	-	-	-	749.68	-	_	D&M/URS
December-01	-	-	-	748.05	-	_	D&M/URS
March-02	-	-	-	749.38	-	_	D&M/URS
June-02	-	-	-	749.54	-	_	D&M/URS
October-02	-	-	-	747.87	-	_	D&M/URS
April-05	765.97	17.35	15.91	748.62	NA	YES	ENSR
July-05	765.97	17.78	16.34	748.19	-0.43	YES	ENSR
August-05	765.97	18.13	16.69	747.84	-0.35	YES	ENSR
May-06	765.97	16.26	14.82	749.71	1.87	YES	ENSR
August-06	765.97	18.30	16.86	747.67	-2.04	YES	ENSR
November-06	765.97	16.30	14.86	749.67	2.00	YES	ENSR
February-07	765.97	18.64	17.20	747.33	-2.34	YES	ENSR
June-07	765.97	17.74	16.30	748.23	0.90	YES	ENSR

Table 1
Groundwater Elevation Summary
US Bank
Bradley Street Property
Oshkosh, WI
ENSR Project 12128-002

MW-7

		Well Depth	745.26	(msl)	Well Diameter:	2	(inches)
Ground Elevation	762.63	Screen Length	10.00	(feet)	Top of Screen:	755.26	(msl)
Date	**TOC Elevation**	**Depth to Water (Below TOC)**	**Depth to Water (Below Ground Surface)**	**Groundwater Elevation**	**Elevation Difference**	**Submerged Screen (Y/N)**	**Recorded By**
October-89	-	-	-	747.65	-	_	D&M/URS
May-90	-	-	-	749.09	-	_	D&M/URS
October-90	-	-	-	748.87	-	_	D&M/URS
November-90	-	-	-	748.99	-	_	D&M/URS
April-91	-	-	-	752.35	-	_	D&M/URS
July-91	-	-	-	748.32	-	_	D&M/URS
September-91	-	-	-	747.96	-	_	D&M/URS
November-91	-	-	-	748.99	-	_	D&M/URS
January-92	-	-	-	748.42	-	_	D&M/URS
May-92	-	-	-	749.70	-	_	D&M/URS
July-92	-	-	-	749.56	-	_	D&M/URS
November-92	-	-	-	749.27	-	_	D&M/URS
March-93	-	-	-	747.22	-	_	D&M/URS
May-93	-	-	-	752.09	-	_	D&M/URS
July-93	-	-	-	751.04	-	_	D&M/URS
November-93	-	-	-	747.82	-	_	D&M/URS
March-94	-	-	-	747.75	-	_	D&M/URS
May-95	-	-	-	749.95	-	_	D&M/URS
September-95	763.80	14.66	13.49	749.14	-	_	D&M/URS
November-95	763.80	14.21	13.04	749.59	-	_	D&M/URS
March-96	-	-	-	748.29	-	_	D&M/URS
May-96	-	-	-	750.34	-	_	D&M/URS
September-96	-	-	-	748.55	-	_	D&M/URS
December-96	763.80	16.08	14.91	747.72	-	_	D&M/URS
April-97	-	-	-	752.37	-	_	D&M/URS
July-97	-	-	-	750.40	-	_	D&M/URS
November-97	-	-	-	747.65	-	_	D&M/URS
January-98	-	-	-	747.05	-	_	D&M/URS
March-98	-	-	-	754.08	-	_	D&M/URS
May-98	-	-	-	750.22	-	_	D&M/URS
October-98	-	-	-	747.56	-	_	D&M/URS
January-99	-	-	-	749.66	-	_	D&M/URS
May-99	-	-	-	750.29	-	_	D&M/URS
October-99	-	-	-	747.62	-	_	D&M/URS
May-01	-	-	-	751.65	-	_	D&M/URS
December-01	-	-	-	746.29	-	_	D&M/URS
March-02	-	-	-	751.39	-	_	D&M/URS
June-02	-	-	-	751.39	-	_	D&M/URS
October-02	-	-	-	747.91	-	_	D&M/URS
April-05	764.17	13.21	11.67	750.96	NA	NO	ENSR
July-05	764.17	15.97	14.43	748.20	-2.76	NO	ENSR
August-05	764.17	16.41	14.87	747.76	-0.44	NO	ENSR
May-06	764.17	12.41	10.87	751.76	4.00	NO	ENSR
August-06	764.17	16.56	15.02	747.61	-4.15	NO	ENSR
November-06	764.17	12.39	10.85	751.78	4.17	NO	ENSR
February-07	764.17	16.83	15.29	747.34	-4.44	NO	ENSR
June-07	764.17	15.89	14.35	748.28	0.94	NO	ENSR

Table 1
Groundwater Elevation Summary
US Bank
Bradley Street Property
Oshkosh, WI
ENSR Project 12128-002

MW-8

		Well Depth	641.0	(msl)	Well Diameter:	2	(inches)
Ground Elevation	653.01	Screen Length	10.00	(feet)	Top of Screen:	734.54	(msl)
Date	**TOC Elevation**	**Depth to Water (Below TOC)**	**Depth to Water (Below Ground Surface)**	**Groundwater Elevation**	**Elevation Difference**	**Submerged Screen (Y/N)**	**Recorded By**
October-89	-	-	-	NM	-	_	D&M/URS
May-90	-	-	-	748.80	-	_	D&M/URS
October-90	-	-	-	748.77	-	_	D&M/URS
November-90	-	-	-	748.84	-	_	D&M/URS
April-91	-	-	-	752.30	-	_	D&M/URS
July-91	-	-	-	748.53	-	_	D&M/URS
September-91	-	-	-	748.16	-	_	D&M/URS
November-91	-	-	-	749.08	-	_	D&M/URS
January-92	-	-	-	748.39	-	_	D&M/URS
May-92	-	-	-	749.64	-	_	D&M/URS
July-92	-	-	-	748.60	-	_	D&M/URS
November-92	-	-	-	749.00	-	_	D&M/URS
March-93	-	-	-	747.27	-	_	D&M/URS
May-93	-	-	-	751.96	-	_	D&M/URS
July-93	-	-	-	750.98	-	_	D&M/URS
November-93	-	-	-	747.79	-	_	D&M/URS
March-94	-	-	-	747.68	-	_	D&M/URS
May-95	-	-	-	749.77	-	_	D&M/URS
September-95	-	-	-	NM/dry?	-	_	D&M/URS
November-95	-	-	-	NM/dry?	-	_	D&M/URS
March-96	-	-	-	NM/dry?	-	_	D&M/URS
May-96	-	-	-	NM/dry?	-	_	D&M/URS
September-96	-	-	-	NM/dry?	-	_	D&M/URS
December-96	-	-	-	NM/dry?	-	_	D&M/URS
April-97	-	-	-	NM/dry?	-	_	D&M/URS
July-97	-	-	-	NM/dry?	-	_	D&M/URS
November-97	-	-	-	NM/dry?	-	_	D&M/URS
January-98	-	-	-	NM/dry?	-	_	D&M/URS
March-98	-	-	-	NM/dry?	-	_	D&M/URS
May-98	-	-	-	NM/dry?	-	_	D&M/URS
October-98	-	-	-	NM/dry?	-	_	D&M/URS
January-99	-	-	-	NM/dry?	-	_	D&M/URS
May-99	-	-	-	NM/dry?	-	_	D&M/URS
October-99	-	-	-	NM/dry?	-	_	D&M/URS
May-01	-	-	-	NM/dry?	-	_	D&M/URS
December-01	-	-	-	NM/dry?	-	_	D&M/URS
March-02	-	-	-	NM/dry?	-	_	D&M/URS
June-02	-	-	-	NM/dry?	-	_	D&M/URS
October-02	-	-	-	NM/dry?	-	_	D&M/URS
April-05	Well not found			NA	-	_	ENSR
July-05	Well not found			NA	-	_	ENSR
August-05	Well not found			NA	-	_	ENSR
May-06	Well not found			NA	-	_	ENSR
August-06	Well not found			NA	-	_	ENSR
September-06	Well abandoned on September 19, 2006			NA	-	_	ENSR

Table 1
Groundwater Elevation Summary
US Bank
Bradley Street Property
Oshkosh, WI
ENSR Project 12128-002

MW-9S

		Well Depth	746.1	(msl)	Well Diameter:	2	(inches)
Ground Elevation	761.19	Screen Length	5.00	(feet)	Top of Screen:	751.13	(msl)
Date	**TOC Elevation**	**Depth to Water (Below TOC)**	**Depth to Water (Below Ground Surface)**	**Groundwater Elevation**	**Elevation Difference**	**Submerged Screen (Y/N)**	**Recorded By**
October-89	-	-	-	NM	-	_	D&M/URS
May-90	-	-	-	748.59	-	_	D&M/URS
October-90	-	-	-	748.70	-	_	D&M/URS
November-90	-	-	-	748.79	-	_	D&M/URS
April-91	-	-	-	752.16	-	_	D&M/URS
July-91	-	-	-	748.27	-	_	D&M/URS
September-91	-	-	-	747.95	-	_	D&M/URS
November-91	-	-	-	748.96	-	_	D&M/URS
January-92	-	-	-	748.34	-	_	D&M/URS
May-92	-	-	-	749.61	-	_	D&M/URS
July-92	-	-	-	748.52	-	_	D&M/URS
November-92	-	-	-	749.08	-	_	D&M/URS
March-93	-	-	-	747.17	-	_	D&M/URS
May-93	-	-	-	752.09	-	_	D&M/URS
July-93	-	-	-	750.99	-	_	D&M/URS
November-93	-	-	-	747.78	-	_	D&M/URS
March-94	-	-	-	747.69	-	_	D&M/URS
May-95	-	-	-	749.81	-	_	D&M/URS
September-95	760.62	12.62	13.19	748.00	-	_	D&M/URS
November-95	760.62	12.28	12.85	748.34	-	_	D&M/URS
March-96	-	-	-	747.05	-	_	D&M/URS
May-96	-	-	-	748.82	-	_	D&M/URS
September-96	-	-	-	747.35	-	_	D&M/URS
December-96	760.62	14.11	14.68	746.51	-	_	D&M/URS
April-97	-	-	-	750.13	-	_	D&M/URS
July-97	-	-	-	748.97	-	_	D&M/URS
November-97	-	-	-	746.42	-	_	D&M/URS
January-98	-	-	-	746.46	-	_	D&M/URS
March-98	-	-	-	752.35	-	_	D&M/URS
May-98	-	-	-	747.65	-	_	D&M/URS
October-98	-	-	-	746.33	-	_	D&M/URS
January-99	-	-	-	746.46	-	_	D&M/URS
May-99	-	-	-	747.48	-	_	D&M/URS
October-99	-	-	-	746.41	-	_	D&M/URS
May-01	-	-	-	751.24	-	_	D&M/URS
December-01	-	-	-	748.03	-	_	D&M/URS
March-02	-	-	-	750.89	-	_	D&M/URS
June-02	-	-	-	750.28	-	_	D&M/URS
October-02	-	-	-	747.89	-	_	D&M/URS
April-05	762.26	13.22	12.15	749.04	NA	NO	ENSR
July-05	762.26	14.05	12.98	748.21	-0.83	NO	ENSR
August-05	762.26	14.42	13.35	747.84	-0.37	NO	ENSR
May-06	762.26	12.13	11.06	750.13	2.29	NO	ENSR
August-06	762.26	14.64	13.57	747.62	-2.51	NO	ENSR
November-06	762.26	12.24	11.17	750.02	2.40	NO	ENSR
February-07	762.26	14.89	13.82	747.37	-2.65	NO	ENSR
June-07	762.26	14.01	12.94	748.25	0.88	NO	ENSR

Table 1
Groundwater Elevation Summary
US Bank
Bradley Street Property
Oshkosh, WI
ENSR Project 12128-002

MW-9D

		Well Depth	733.10	(msl)	Well Diameter:	2	(inches)
Ground Elevation	759.44	Screen Length	5.00	(feet)	Top of Screen:	743.10	(msl)
Date	**TOC Elevation**	**Depth to Water (Below TOC)**	**Depth to Water (Below Ground Surface)**	**Groundwater Elevation**	**Elevation Difference**	**Submerged Screen (Y/N)**	**Recorded By**
October-89	-	-	-	NM	-	_	D&M/URS
May-90	-	-	-	NM	-	_	D&M/URS
October-90	-	-	-	748.73	-	_	D&M/URS
November-90	-	-	-	748.81	-	_	D&M/URS
April-91	-	-	-	752.18	-	_	D&M/URS
July-91	-	-	-	748.31	-	_	D&M/URS
September-91	-	-	-	747.96	-	_	D&M/URS
November-91	-	-	-	748.94	-	_	D&M/URS
January-92	-	-	-	748.36	-	_	D&M/URS
May-92	-	-	-	749.61	-	_	D&M/URS
July-92	-	-	-	748.51	-	_	D&M/URS
November-92	-	-	-	749.07	-	_	D&M/URS
March-93	-	-	-	747.20	-	_	D&M/URS
May-93	-	-	-	751.99	-	_	D&M/URS
July-93	-	-	-	750.94	-	_	D&M/URS
November-93	-	-	-	747.81	-	_	D&M/URS
March-94	-	-	-	747.71	-	_	D&M/URS
May-95	-	-	-	749.83	-	_	D&M/URS
September-95	760.08	12.04	11.40	748.04	-	_	D&M/URS
November-95	760.08	11.73	11.09	748.35	-	_	D&M/URS
March-96	-	-	-	747.20	-	_	D&M/URS
May-96	-	-	-	748.80	-	_	D&M/URS
September-96	-	-	-	747.46	-	_	D&M/URS
December-96	760.08	13.49	12.85	746.59	-	_	D&M/URS
April-97	-	-	-	747.86	-	_	D&M/URS
July-97	-	-	-	747.29	-	_	D&M/URS
November-97	-	-	-	746.52	-	_	D&M/URS
January-98	-	-	-	745.27	-	_	D&M/URS
March-98	-	-	-	751.59	-	_	D&M/URS
May-98	-	-	-	747.58	-	_	D&M/URS
October-98	-	-	-	746.47	-	_	D&M/URS
January-99	-	-	-	746.52	-	_	D&M/URS
May-99	-	-	-	747.49	-	_	D&M/URS
October-99	-	-	-	746.58	-	_	D&M/URS
May-01	-	-	-	750.58	-	_	D&M/URS
December-01	-	-	-	748.05	-	_	D&M/URS
March-02	-	-	-	750.18	-	_	D&M/URS
June-02	-	-	-	750.22	-	_	D&M/URS
October-02	-	-	-	747.93	-	_	D&M/URS
April-05	761.55	12.54	10.43	749.01	NA	YES	ENSR
July-05	761.55	14.05	11.94	747.50	-1.51	YES	ENSR
August-05	761.55	13.71	11.60	747.84	0.34	YES	ENSR
May-06	761.55	11.54	9.43	750.01	2.17	YES	ENSR
August-06	761.55	13.94	11.83	747.61	-2.40	YES	ENSR
November-06	761.55	11.57	9.46	749.98	2.37	YES	ENSR
February-07	761.55	14.22	12.11	747.33	-2.65	YES	ENSR
June-07	761.55	13.31	11.20	748.24	0.91	YES	ENSR

Table 1
Groundwater Elevation Summary
US Bank
Bradley Street Property
Oshkosh, WI
ENSR Project 12128-002

MW-10

		Well Depth	745.9	(msl)	Well Diameter:	2	(inches)
Ground Elevation	758.63	Screen Length	5.00	(feet)	Top of Screen:	750.88	(msl)
Date	**TOC Elevation**	**Depth to Water (Below TOC)**	**Depth to Water (Below Ground Surface)**	**Groundwater Elevation**	**Elevation Difference**	**Submerged Screen (Y/N)**	**Recorded By**
October-89	-	-	-	NM	-	_	D&M/URS
May-90	-	-	-	NM	-	_	D&M/URS
October-90	-	-	-	750.46	-	_	D&M/URS
November-90	-	-	-	749.63	-	_	D&M/URS
April-91	-	-	-	755.62	-	_	D&M/URS
July-91	-	-	-	748.29	-	_	D&M/URS
September-91	-	-	-	747.92	-	_	D&M/URS
November-91	-	-	-	755.15	-	_	D&M/URS
January-92	-	-	-	752.76	-	_	D&M/URS
May-92	-	-	-	753.52	-	_	D&M/URS
July-92	-	-	-	748.48	-	_	D&M/URS
November-92	-	-	-	754.18	-	_	D&M/URS
March-93	-	-	-	748.12	-	_	D&M/URS
May-93	-	-	-	756.33	-	_	D&M/URS
July-93	-	-	-	754.66	-	_	D&M/URS
November-93	-	-	-	747.74	-	_	D&M/URS
March-94	-	-	-	747.79	-	_	D&M/URS
May-95	-	-	-	752.01	-	_	D&M/URS
September-95	760.38	10.27	8.52	750.11	-	_	D&M/URS
November-95	760.38	9.52	7.77	750.86	-	_	D&M/URS
March-96	-	-	-	748.72	-	_	D&M/URS
May-96	-	-	-	750.76	-	_	D&M/URS
September-96	-	-	-	748.44	-	_	D&M/URS
December-96	760.38	12.79	11.04	747.59	-	_	D&M/URS
April-97	-	-	-	751.99	-	_	D&M/URS
July-97	-	-	-	748.74	-	_	D&M/URS
November-97	-	-	-	NM	-	_	D&M/URS
January-98	-	-	-	746.60	-	_	D&M/URS
March-98	-	-	-	756.00	-	_	D&M/URS
May-98	-	-	-	749.18	-	_	D&M/URS
October-98	-	-	-	747.41	-	_	D&M/URS
January-99	-	-	-	747.46	-	_	D&M/URS
May-99	-	-	-	751.84	-	_	D&M/URS
October-99	-	-	-	747.49	-	_	D&M/URS
May-01	-	-	-	755.38	-	_	D&M/URS
December-01	-	-	-	747.96	-	_	D&M/URS
March-02	-	-	-	755.16	-	_	D&M/URS
June-02	-	-	-	751.93	-	_	D&M/URS
October-02	-	-	-	747.81	-	_	D&M/URS
April-05	760.79	9.46	7.30	751.33	NA	YES	ENSR
July-05	760.79	12.74	10.58	748.05	-3.28	NO	ENSR
August-05	760.79	13.50	11.34	747.29	-0.76	NO	ENSR
May-06	760.79	10.03	7.87	750.76	3.47	NO	ENSR
August-06	760.79	13.26	11.10	747.53	-3.23	NO	ENSR
November-06	760.79	10.02	7.86	750.77	3.24	NO	ENSR
February-07	760.79	13.35	11.19	747.44	-0.09	NO	ENSR
June-07	760.79	12.64	10.48	748.15	-2.62	NO	ENSR

Table 1
Groundwater Elevation Summary
US Bank
Bradley Street Property
Oshkosh, WI
ENSR Project 12128-002

MW-11S

		Well Depth	746.60	(msl)	Well Diameter:	2	(inches)
Ground Elevation	760.59	Screen Length	10.00	(feet)	Top of Screen:	756.60	(msl)
Date	**TOC Elevation**	**Depth to Water (Below TOC)**	**Depth to Water (Below Ground Surface)**	**Groundwater Elevation**	**Elevation Difference**	**Submerged Screen (Y/N)**	**Recorded By**
October-89	-	-	-	NM	-	_	D&M/URS
May-90	-	-	-	NM	-	_	D&M/URS
October-90	-	-	-	NM	-	_	D&M/URS
November-90	-	-	-	NM	-	_	D&M/URS
April-91	-	-	-	NM	-	_	D&M/URS
July-91	-	-	-	NM	-	_	D&M/URS
September-91	-	-	-	NM	-	_	D&M/URS
November-91	-	-	-	749.11	-	_	D&M/URS
January-92	-	-	-	748.44	-	_	D&M/URS
May-92	-	-	-	749.71	-	_	D&M/URS
July-92	-	-	-	748.61	-	_	D&M/URS
November-92	-	-	-	749.17	-	_	D&M/URS
March-93	-	-	-	746.58	-	_	D&M/URS
May-93	-	-	-	752.40	-	_	D&M/URS
July-93	-	-	-	751.12	-	_	D&M/URS
November-93	-	-	-	747.83	-	_	D&M/URS
March-94	-	-	-	747.75	-	_	D&M/URS
May-95	-	-	-	750.00	-	_	D&M/URS
September-95	763.28	14.68	11.99	748.60	-	_	D&M/URS
November-95	763.28	14.06	11.37	749.22	-	_	D&M/URS
March-96	-	-	-	747.81	-	_	D&M/URS
May-96	-	-	-	749.66	-	_	D&M/URS
September-96	-	-	-	747.93	-	_	D&M/URS
December-96	763.28	15.91	13.22	747.37	-	_	D&M/URS
April-97	-	-	-	750.37	-	_	D&M/URS
July-97	-	-	-	749.30	-	_	D&M/URS
November-97	-	-	-	NM	-	_	D&M/URS
January-98	-	-	-	746.34	-	_	D&M/URS
March-98	-	-	-	756.08	-	_	D&M/URS
May-98	-	-	-	748.84	-	_	D&M/URS
October-98	-	-	-	746.86	-	_	D&M/URS
January-99	-	-	-	747.31	-	_	D&M/URS
May-99	-	-	-	748.95	-	_	D&M/URS
October-99	-	-	-	746.86	-	_	D&M/URS
May-01	-	-	-	754.39	-	_	D&M/URS
December-01	-	-	-	749.01	-	_	D&M/URS
March-02	-	-	-	754.55	-	_	D&M/URS
June-02	-	-	-	751.73	-	_	D&M/URS
October-02	-	-	-	747.97	-	_	D&M/URS
April-05	764.51	12.77	8.85	751.74	NA	NO	ENSR
July-05	764.51	16.28	12.36	748.23	-3.51	NO	ENSR
August-05	764.51	16.73	12.81	747.78	-0.45	NO	ENSR
May-06	764.51	13.08	9.16	751.43	3.65	NO	ENSR
August-06	764.51	16.88	12.96	747.63	-3.80	NO	ENSR
November-06	764.51	13.12	9.20	751.39	3.76	NO	ENSR
February-07	764.51	17.15	13.23	747.36	-4.03	NO	ENSR
June-07	764.51	16.26	12.34	748.25	0.89	NO	ENSR

Table 1
Groundwater Elevation Summary
US Bank
Bradley Street Property
Oshkosh, WI
ENSR Project 12128-002

MW-11D

		Well Depth	732.31	(msl)	Well Diameter:	2	(inches)
Ground Elevation	761.01	Screen Length	5.00	(feet)	Top of Screen:	737.31	(msl)
Date	**TOC Elevation**	**Depth to Water (Below TOC)**	**Depth to Water (Below Ground Surface)**	**Groundwater Elevation**	**Elevation Difference**	**Submerged Screen (Y/N)**	**Recorded By**
October-89	-	-	-	NM	-	_	D&M/URS
May-90	-	-	-	NM	-	_	D&M/URS
October-90	-	-	-	NM	-	_	D&M/URS
November-90	-	-	-	NM	-	_	D&M/URS
April-91	-	-	-	NM	-	_	D&M/URS
July-91	-	-	-	NM	-	_	D&M/URS
September-91	-	-	-	NM	-	_	D&M/URS
November-91	-	-	-	NM	-	_	D&M/URS
January-92	-	-	-	747.80	-	_	D&M/URS
May-92	-	-	-	748.84	-	_	D&M/URS
July-92	-	-	-	748.17	-	_	D&M/URS
November-92	-	-	-	748.36	-	_	D&M/URS
March-93	-	-	-	746.71	-	_	D&M/URS
May-93	-	-	-	750.63	-	_	D&M/URS
July-93	-	-	-	750.09	-	_	D&M/URS
November-93	-	-	-	747.46	-	_	D&M/URS
March-94	-	-	-	747.15	-	_	D&M/URS
May-95	-	-	-	748.98	-	_	D&M/URS
September-95	763.23	14.48	12.26	748.75	-	_	D&M/URS
November-95	763.23	14.56	12.34	748.67	-	_	D&M/URS
March-96	-	-	-	747.47	-	_	D&M/URS
May-96	-	-	-	749.00	-	_	D&M/URS
September-96	-	-	-	748.20	-	_	D&M/URS
December-96	763.23	15.92	13.70	747.31	-	_	D&M/URS
April-97	-	-	-	748.29	-	_	D&M/URS
July-97	-	-	-	748.07	-	_	D&M/URS
November-97	-	-	-	NM	-	_	D&M/URS
January-98	-	-	-	746.8	-	_	D&M/URS
March-98	-	-	-	751.21	-	_	D&M/URS
May-98	-	-	-	748.19	-	_	D&M/URS
October-98	-	-	-	747.4	-	_	D&M/URS
January-99	-	-	-	747.41	-	_	D&M/URS
May-99	-	-	-	748.87	-	_	D&M/URS
October-99	-	-	-	747.43	-	_	D&M/URS
May-01	-	-	-	749.46	-	_	D&M/URS
December-01	-	-	-	747.79	-	_	D&M/URS
March-02	-	-	-	749.42	-	_	D&M/URS
June-02	-	-	-	749.39	-	_	D&M/URS
October-02	-	-	-	747.76	-	_	D&M/URS
April-05	763.64	15.28	12.65	748.36	NA	YES	ENSR
July-05	763.64	15.59	12.96	748.05	-0.31	YES	ENSR
August-05	763.64	15.90	13.27	747.74	-0.31	YES	ENSR
May-06	763.64	14.10	11.47	749.54	1.80	YES	ENSR
August-06	763.64	16.04	13.41	747.60	-1.94	YES	ENSR
November-06	763.64	14.13	11.50	749.51	1.91	YES	ENSR
February-07	763.64	16.43	13.80	747.21	-2.30	YES	ENSR
June-07	763.64	15.56	12.93	748.08	0.87	YES	ENSR

Table 1
Groundwater Elevation Summary
US Bank
Bradley Street Property
Oshkosh, WI
ENSR Project 12128-002

MW-12S

		Well Depth	743.14	(msl)	Well Diameter:	2	(inches)
Ground Elevation	757.54	Screen Length	10.00	(feet)	Top of Screen:	753.14	(msl)
Date	**TOC Elevation**	**Depth to Water (Below TOC)**	**Depth to Water (Below Ground Surface)**	**Groundwater Elevation**	**Elevation Difference**	**Submerged Screen (Y/N)**	**Recorded By**
October-89	-	-	-	NM	-	_	D&M/URS
May-90	-	-	-	NM	-	_	D&M/URS
October-90	-	-	-	NM	-	_	D&M/URS
November-90	-	-	-	NM	-	_	D&M/URS
April-91	-	-	-	NM	-	_	D&M/URS
July-91	-	-	-	NM	-	_	D&M/URS
September-91	-	-	-	NM	-	_	D&M/URS
November-91	-	-	-	NM	-	_	D&M/URS
January-92	-	-	-	748.41	-	_	D&M/URS
May-92	-	-	-	749.74	-	_	D&M/URS
July-92	-	-	-	748.38	-	_	D&M/URS
November-92	-	-	-	749.27	-	_	D&M/URS
March-93	-	-	-	747.01	-	_	D&M/URS
May-93	-	-	-	752.61	-	_	D&M/URS
July-93	-	-	-	751.24	-	_	D&M/URS
November-93	-	-	-	747.61	-	_	D&M/URS
March-94	-	-	-	747.66	-	_	D&M/URS
May-95	-	-	-	750.08	-	_	D&M/URS
September-95	760.08	10.81	8.27	749.27	-	_	D&M/URS
November-95	760.08	10.42	7.88	749.66	-	_	D&M/URS
March-96	-	-	-	747.2	-	_	D&M/URS
May-96	-	-	-	750.03	-	_	D&M/URS
September-96	-	-	-	748.39	-	_	D&M/URS
December-96	760.08	12.55	10.01	747.53	-	_	D&M/URS
April-97	-	-	-	749.08	-	_	D&M/URS
July-97	-	-	-	748.28	-	_	D&M/URS
November-97	-	-	-	NM	-	_	D&M/URS
January-98	-	-	-	746.93	-	_	D&M/URS
March-98	-	-	-	752.87	-	_	D&M/URS
May-98	-	-	-	748.62	-	_	D&M/URS
October-98	-	-	-	747.39	-	_	D&M/URS
January-99	-	-	-	747.51	-	_	D&M/URS
May-99	-	-	-	748.54	-	_	D&M/URS
October-99	-	-	-	747.48	-	_	D&M/URS
May-01	-	-	-	751.14	-	_	D&M/URS
December-01	-	-	-	747.90	-	_	D&M/URS
March-02	-	-	-	745.86	-	_	D&M/URS
June-02	-	-	-	750.59	-	_	D&M/URS
October-02	-	-	-	747.75	-	_	D&M/URS
April-05	760.53	11.46	8.47	749.07	NA	NO	ENSR
July-05	760.53	12.43	9.44	748.10	-0.97	NO	ENSR
August-05	760.53	12.86	9.87	747.67	-0.43	NO	ENSR
August-06	760.53	10.45	7.46	750.08	2.41	NO	ENSR
August-06	760.53	13.00	10.01	747.53	-2.55	NO	ENSR
November-06	760.53	10.45	7.46	750.08	2.55	NO	ENSR
February-07	760.53	13.28	10.29	747.25	-2.83	NO	ENSR
June-07	760.53	12.31	9.32	748.22	0.97	NO	ENSR

Table 1
Groundwater Elevation Summary
US Bank
Bradley Street Property
Oshkosh, WI
ENSR Project 12128-002

MW-12D

		Well Depth	724.72	(msl)	Well Diameter:	2	(inches)
Ground Elevation	757.22	Screen Length	5.00	(feet)	Top of Screen:	729.72	(msl)
Date	**TOC Elevation**	**Depth to Water (Below TOC)**	**Depth to Water (Below Ground Surface)**	**Groundwater Elevation**	**Elevation Difference**	**Submerged Screen (Y/N)**	**Recorded By**
October-89	-	-	-	NM	-	_	D&M/URS
May-90	-	-	-	NM	-	_	D&M/URS
October-90	-	-	-	NM	-	_	D&M/URS
November-90	-	-	-	NM	-	_	D&M/URS
April-91	-	-	-	NM	-	_	D&M/URS
July-91	-	-	-	NM	-	_	D&M/URS
September-91	-	-	-	NM	-	_	D&M/URS
November-91	-	-	-	NM	-	_	D&M/URS
January-92	-	-	-	747.58	-	_	D&M/URS
May-92	-	-	-	748.80	-	_	D&M/URS
July-92	-	-	-	748.12	-	_	D&M/URS
November-92	-	-	-	748.30	-	_	D&M/URS
March-93	-	-	-	747.16	-	_	D&M/URS
May-93	-	-	-	751.46	-	_	D&M/URS
July-93	-	-	-	750.31	-	_	D&M/URS
November-93	-	-	-	747.52	-	_	D&M/URS
March-94	-	-	-	747.27	-	_	D&M/URS
May-95	-	-	-	748.92	-	_	D&M/URS
September-95	759.58	10.88	8.52	748.70	-	_	D&M/URS
November-95	759.58	10.94	8.58	748.64	-	_	D&M/URS
March-96	-	-	-	748.64	-	_	D&M/URS
May-96	-	-	-	747.40	-	_	D&M/URS
September-96	-	-	-	748.94	-	_	D&M/URS
December-96	759.58	12.28	9.92	747.30	-	_	D&M/URS
April-97	-	-	-	747.30	-	_	D&M/URS
July-97	-	-	-	748.02	-	_	D&M/URS
November-97	-	-	-	NM	-	_	D&M/URS
January-98	-	-	-	746.81	-	_	D&M/URS
March-98	-	-	-	751.11	-	_	D&M/URS
May-98	-	-	-	748.14	-	_	D&M/URS
October-98	-	-	-	747.37	-	_	D&M/URS
January-99	-	-	-	745.70	-	_	D&M/URS
May-99	-	-	-	748.03	-	_	D&M/URS
October-99	-	-	-	747.40	-	_	D&M/URS
May-01	-	-	-	749.39	-	_	D&M/URS
December-01	-	-	-	747.72	-	_	D&M/URS
March-02	-	-	-	749.09	-	_	D&M/URS
June-02	-	-	-	749.28	-	_	D&M/URS
October-02	-	-	-	747.70	-	_	D&M/URS
April-05	759.99	11.65	8.88	748.34	NA	YES	ENSR
July-05	759.99	11.77	9.00	748.22	-0.12	YES	ENSR
August-05	759.99	12.21	9.44	747.78	-0.44	YES	ENSR
May-06	759.99	10.50	7.73	749.49	1.71	YES	ENSR
August-06	759.99	12.49	9.72	747.50	-1.99	YES	ENSR
November-06	759.99	10.53	7.76	749.46	1.96	YES	ENSR
February-07	759.99	12.80	10.03	747.19	-2.27	YES	ENSR
June-07	759.99	11.92	9.15	748.07	0.88	YES	ENSR

Table 1
Groundwater Elevation Summary
US Bank
Bradley Street Property
Oshkosh, WI
ENSR Project 12128-002

MW-13S

		Well Depth	745.74	(msl)	Well Diameter:	2	(inches)
Ground Elevation	760.14	Screen Length	10.00	(feet)	Top of Screen:	755.74	(msl)
Date	**TOC Elevation**	**Depth to Water (Below TOC)**	**Depth to Water (Below Ground Surface)**	**Groundwater Elevation**	**Elevation Difference**	**Submerged Screen (Y/N)**	**Recorded By**
October-89	-	-	-	NM	-	_	D&M/URS
May-90	-	-	-	NM	-	_	D&M/URS
October-90	-	-	-	NM	-	_	D&M/URS
November-90	-	-	-	NM	-	_	D&M/URS
April-91	-	-	-	NM	-	_	D&M/URS
July-91	-	-	-	NM	-	_	D&M/URS
September-91	-	-	-	NM	-	_	D&M/URS
November-91	-	-	-	NM	-	_	D&M/URS
January-92	-	-	-	746.30	-	_	D&M/URS
May-92	-	-	-	748.69	-	_	D&M/URS
July-92	-	-	-	746.35	-	_	D&M/URS
November-92	-	-	-	746.93	-	_	D&M/URS
March-93	-	-	-	744.99	-	_	D&M/URS
May-93	-	-	-	753.04	-	_	D&M/URS
July-93	-	-	-	749.59	-	_	D&M/URS
November-93	-	-	-	745.60	-	_	D&M/URS
March-94	-	-	-	745.62	-	_	D&M/URS
May-95	-	-	-	748.00	-	_	D&M/URS
September-95	760.60	13.29	12.83	747.31	-	_	D&M/URS
November-95	760.60	12.37	11.91	748.23	-	_	D&M/URS
March-96	-	-	-	747.67	-	_	D&M/URS
May-96	-	-	-	750.91	-	_	D&M/URS
September-96	-	-	-	746.26	-	_	D&M/URS
December-96	760.60	15.21	14.75	745.39	-	_	D&M/URS
April-97	-	-	-	747.23	-	_	D&M/URS
July-97	-	-	-	746.13	-	_	D&M/URS
November-97	-	-	-	NM	-	_	D&M/URS
January-98	-	-	-	744.83	-	_	D&M/URS
March-98	-	-	-	750.97	-	_	D&M/URS
May-98	-	-	-	746.60	-	_	D&M/URS
October-98	-	-	-	745.26	-	_	D&M/URS
January-99	-	-	-	745.32	-	_	D&M/URS
May-99	-	-	-	746.43	-	_	D&M/URS
October-99	-	-	-	745.38	-	_	D&M/URS
May-01	-	-	-	749.34	-	_	D&M/URS
December-01	-	-	-	745.41	-	_	D&M/URS
March-02	-	-	-	748.86	-	_	D&M/URS
June-02	-	-	-	748.32	-	_	D&M/URS
October-02	-	-	-	745.50	-	_	D&M/URS
April-05	763.35	14.12	10.91	749.23	NA	NO	ENSR
July-05	763.35	15.19	11.98	748.16	-1.07	NO	ENSR
August-05	763.35	15.62	12.41	747.73	-0.43	NO	ENSR
May-06	763.35	12.45	9.24	750.90	3.17	NO	ENSR
August-06	763.35	15.78	12.57	747.57	-3.33	NO	ENSR
November-06	763.35	12.40	9.19	750.95	3.38	NO	ENSR
February-07	763.35	16.01	12.80	747.34	-3.61	NO	ENSR
June-07	763.35	15.10	11.89	748.25	0.91	NO	ENSR

Table 1
Groundwater Elevation Summary
US Bank
Bradley Street Property
Oshkosh, WI
ENSR Project 12128-002

MW-13D

		Well Depth	727.62	(msl)	Well Diameter:	2	(inches)
Ground Elevation	760.28	Screen Length	5.00	(feet)	Top of Screen:	732.62	(msl)
Date	**TOC Elevation**	**Depth to Water (Below TOC)**	**Depth to Water (Below Ground Surface)**	**Groundwater Elevation**	**Elevation Difference**	**Submerged Screen (Y/N)**	**Recorded By**
October-89	-	-	-	NM	-	_	D&M/URS
May-90	-	-	-	NM	-	_	D&M/URS
October-90	-	-	-	NM	-	_	D&M/URS
November-90	-	-	-	NM	-	_	D&M/URS
April-91	-	-	-	NM	-	_	D&M/URS
July-91	-	-	-	NM	-	_	D&M/URS
September-91	-	-	-	NM	-	_	D&M/URS
November-91	-	-	-	NM	-	_	D&M/URS
January-92	-	-	-	NM	-	_	D&M/URS
May-92	-	-	-	748.30	-	_	D&M/URS
July-92	-	-	-	747.68	-	_	D&M/URS
November-92	-	-	-	747.73	-	_	D&M/URS
March-93	-	-	-	746.25	-	_	D&M/URS
May-93	-	-	-	749.97	-	_	D&M/URS
July-93	-	-	-	749.66	-	_	D&M/URS
November-93	-	-	-	747.02	-	_	D&M/URS
March-94	-	-	-	746.62	-	_	D&M/URS
May-95	-	-	-	748.29	-	_	D&M/URS
September-95	762.21	14.00	12.07	748.21	-	_	D&M/URS
November-95	762.21	14.10	12.17	748.11	-	_	D&M/URS
March-96	-	-	-	746.85	-	_	D&M/URS
May-96	-	-	-	748.30	-	_	D&M/URS
September-96	-	-	-	747.49	-	_	D&M/URS
December-96	762.21	15.53	13.60	746.68	-	_	D&M/URS
April-97	-	-	-	747.57	-	_	D&M/URS
July-97	-	-	-	747.50	-	_	D&M/URS
November-97	-	-	-	NM	-	_	D&M/URS
January-98	-	-	-	746.36	-	_	D&M/URS
March-98	-	-	-	749.47	-	_	D&M/URS
May-98	-	-	-	747.55	-	_	D&M/URS
October-98	-	-	-	746.92	-	_	D&M/URS
January-99	-	-	-	746.61	-	_	D&M/URS
May-99	-	-	-	747.52	-	_	D&M/URS
October-99	-	-	-	747.05	-	_	D&M/URS
May-01	-	-	-	748.66	-	_	D&M/URS
December-01	-	-	-	747.21	-	_	D&M/URS
March-02	-	-	-	747.58	-	_	D&M/URS
June-02	-	-	-	748.68	-	_	D&M/URS
October-02	-	-	-	747.22	-	_	D&M/URS
April-05	762.84	14.87	12.31	747.97	NA	YES	ENSR
July-05	762.84	15.12	12.56	747.72	-0.25	YES	ENSR
August-05	762.84	15.32	12.76	747.52	-0.20	YES	ENSR
May-06	762.84	13.74	11.18	749.10	1.58	YES	ENSR
August-06	762.84	15.43	12.87	747.41	-1.69	YES	ENSR
November-06	762.84	13.71	11.15	749.13	1.72	YES	ENSR
February-07	762.84	15.85	13.29	746.99	-2.14	YES	ENSR
June-07	762.84	14.95	12.39	747.89	0.90	YES	ENSR

Table 1
Groundwater Elevation Summary
US Bank
Bradley Street Property
Oshkosh, WI
ENSR Project 12128-002

MW-14D

		Well Depth	726.01	(msl)	Well Diameter:	2	(inches)
Ground Elevation	754.13	Screen Length	5.00	(feet)	Top of Screen:	731.01	(msl)
Date	**TOC Elevation**	**Depth to Water (Below TOC)**	**Depth to Water (Below Ground Surface)**	**Groundwater Elevation**	**Elevation Difference**	**Submerged Screen (Y/N)**	**Recorded By**
August-05	756.46	11.73	9.40	744.73	NA	YES	ENSR
May-06	756.46	9.97	7.64	746.49	1.76	YES	ENSR
August-06	756.46	11.86	9.53	744.60	-1.89	YES	ENSR
November-06	756.46	9.87	7.54	746.59	1.99	YES	ENSR
February-07	756.46	12.28	9.95	744.18	-2.41	YES	ENSR
June-07	756.46	11.37	9.04	745.09	0.91	YES	ENSR

MW-15D

		Well Depth	724.47	(msl)	Well Diameter:	2	(inches)
Ground Elevation	754.45	Screen Length	5.00	(feet)	Top of Screen:	729.47	(msl)
Date	**TOC Elevation**	**Depth to Water (Below TOC)**	**Depth to Water (Below Ground Surface)**	**Groundwater Elevation**	**Elevation Difference**	**Submerged Screen (Y/N)**	**Recorded By**
August-05	756.82	12.16	9.79	744.66	NA	YES	ENSR
May-06	756.82	21.45	19.08	735.37	-9.29	YES	ENSR
August-06	756.82	12.29	9.92	744.53	9.16	YES	ENSR
November-06	756.82	10.42	8.05	746.40	1.87	YES	ENSR
February-07	756.82	12.69	10.32	744.13	-2.27	YES	ENSR
June-07	756.82	11.81	9.44	745.01	0.88	YES	ENSR

MW-16D

		Well Depth	729.53	(msl)	Well Diameter:	2	(inches)
Ground Elevation	759.65	Screen Length	5.00	(feet)	Top of Screen:	734.53	(msl)
Date	**TOC Elevation**	**Depth to Water (Below TOC)**	**Depth to Water (Below Ground Surface)**	**Groundwater Elevation**	**Elevation Difference**	**Submerged Screen (Y/N)**	**Recorded By**
August-05	761.94	16.53	14.24	745.41	NA	YES	ENSR
May-06	761.94	14.70	12.41	747.24	1.83	YES	ENSR
August-06	761.94	16.67	14.38	745.27	-1.97	YES	ENSR
November-06	761.94	14.63	12.34	747.31	2.04	YES	ENSR
February-07	761.94	17.05	14.76	744.89	-2.42	YES	ENSR
June-07	761.94	16.15	13.86	745.79	0.90	YES	ENSR

MW-17D

		Well Depth	724.88	(msl)	Well Diameter:	2	(inches)
Ground Elevation	754.80	Screen Length	5.00	(feet)	Top of Screen:	729.88	(msl)
Date	**TOC Elevation**	**Depth to Water (Below TOC)**	**Depth to Water (Below Ground Surface)**	**Groundwater Elevation**	**Elevation Difference**	**Submerged Screen (Y/N)**	**Recorded By**
August-05	757.23	13.40	10.97	743.83	NA	YES	ENSR
May-06	757.23	11.55	9.12	745.68	1.85	YES	ENSR
August-06	757.23	13.48	11.05	743.75	-1.93	YES	ENSR
November-06	757.23	11.49	9.06	745.74	1.99	YES	ENSR
February-07	757.23	13.88	11.45	743.35	-2.39	YES	ENSR
June-07	757.23	13.00	10.57	744.23	0.88	YES	ENSR

Table 1
Groundwater Elevation Summary
US Bank
Bradley Street Property
Oshkosh, WI
ENSR Project 12128-002

MW-18

		Well Depth	**742.30**	**(msl)**	**Well Diameter:**	**2**	**(inches)**
Ground Elevation	**757.54**	**Screen Length**	**10.00**	**(feet)**	**Top of Screen:**	**752.30**	**(msl)**
Date	**TOC Elevation**	**Depth to Water (Below TOC)**	**Depth to Water (Below Ground Surface)**	**Groundwater Elevation**	**Elevation Difference**	**Submerged Screen (Y/N)**	**Recorded By**
August-05	759.95	15.95	13.54	744.00	NA	NO	ENSR
May-06	759.95	4.00	1.59	755.95	11.95	YES	ENSR
August-06	759.95	16.12	13.71	743.83	-12.12	NO	ENSR
November-06	759.95	13.68	11.27	746.27	2.44	NO	ENSR
February-07	759.95	16.32	13.91	743.63	-2.64	NO	ENSR
June-07	759.95	15.40	12.99	744.55	0.92	NO	ENSR

Notes:

All values measured in mean sea level unless otherwise noted

D&M/URS = Dames & Moore/URS

Previously installed monitoring wells resurveyed by National Survey & Engineering located in Appleton, on July 6, 2005. Newly installed monitoring wells MW-14D through MW-17D and MW-18 surveyed by ENSR on August 12, 2005

Reported groundwater elevation data from between the years 1989 and 2002 is based on information available from the D&M/URS report

Ground and well screen elevations are based on the July 6, 2005 National Survey & Engineering survey

msl = mean sea level

NA = not applicable

NM = not measured

TOC = top of casing

State of Wisconsin
Department of Natural Resources
http://dnr.wi.gov

Impacted Off-Source Property Information

Form 4400-246 (R 3/08)

This fillable form is intended to provide a list of information that must be submitted for evaluation for case closure. It is to be used in conjunction with Form 4400-202, Case Closure Request (Section H). The closure of a case means that the Department has determined that no further response is required at that time based on the information that has been submitted to the Department.

NOTICE: Completion of this form is mandatory for applications for case closure pursuant to ch. 292, Wis. Stats. and ch. NR 726, Wis. Adm. Code, including cases closed under ch. NR 746 and ch. NR 726. The Department will not consider, or act upon your application, unless all applicable sections are completed on this form and the closure fee and any other applicable fees, required under ch. NR 749, Wis. Adm. Code, Table 1 are included. It is not the Department's intention to use any personally identifiable information from this form for any purpose other than reviewing closure requests and determining the need for additional response action. The Department may provide this information to requesters as required by Wisconsin's Open Records law [ss. 19.31 - 19.39, Wis. Stats.].

BRRTS #: 02-71-000062

ACTIVITY NAME: First Wisconsin - Oshkosh

ID	Off-Source Property Address	Parcel Number	WTM X	WTM Y
A	Gallup Creek LLP, 2900 Bradley Street, Oshkosh, WI	91413220000	637341	391147
B				
C				
D				
E				
F				
G				
H				
I				

FOLEY
FOLEY & LARDNER LLP

OFF-SOURCE
A
PROPERTY

ATTORNEYS AT LAW
777 EAST WISCONSIN AVENUE
MILWAUKEE, WI 53202-5306
414.271.2400 TEL
414.297.4900 FAX
www.foley.com

June 6, 2008

CLIENT/MATTER NUMBER
055555-1032

Michael T. Schoendorf
Gallup's Creek, LLP
208 Swenson Drive
Suite 475
Waukesha, WI 53186-2058

Re: Groundwater Contamination

Dear Mr. Schoendorf:

As you know, US Bank owns the real property east of 2950 Bradley Street in Oshkosh, Wisconsin (the "Property") and we understand that you own the adjacent property to the north. Groundwater contamination that appears to have originated on the Property has migrated under your property at 2940 Bradley Street, Oshkosh, Wisconsin. The levels of pentachlorophenol contamination in the groundwater under your property are above the state groundwater enforcement standards found in chapter NR 140, Wisconsin Administrative Code. However, the environmental consultants who have investigated this contamination have informed US Bank and the Wisconsin Department of Natural Resources that this groundwater contamination plume is stable or receding and will naturally degrade over time. This process of reducing contaminant concentrations in groundwater over time due to naturally occurring processes is often referred to as natural attenuation. US Bank and its environmental consultant believe that allowing natural attenuation to complete the cleanup at this site will meet the requirements for case closure that are found in chapter NR 726, Wisconsin Administrative Code. US Bank will be requesting that the Department of Natural Resources accept natural attenuation as the final remedy for this site and grant case closure. Closure means that the Department will not be requiring any further investigation or cleanup action to be taken, other than the reliance on natural attenuation.

Since the source of the groundwater contamination is not on your property, neither you nor any subsequent owner of your property will be held responsible for investigation or cleanup of this groundwater contamination, as long as you and any subsequent owners comply with the requirements of Section 292.13, Wisconsin Statutes, including allowing access to your property for environmental investigation or cleanup if access is required. To obtain a copy of the Department of Natural Resources' publication #RR-589, Fact Sheet 10: Guidance for Dealing with Properties Affected by Off-Site Contamination, you may visit www.dnr.state.wi.us/org/aw/rr/archives/pubs/RR589.pdf or call 608-267-3859.

The Department of Natural Resources will not review US Bank's closure request for at least 30 days after the date of this letter. As an affected property owner, you have a right to contact the Department to provide any technical information that you may have that indicates that

OFF-SOURCE
A
PROPERTY

closure should not be granted for this site. If you would like to submit any information to the Department of Natural Resources that is relevant to this closure request, you should mail that information to:

Kathleen M. Sylvester
Wisconsin Department of Natural Resources
Oshkosh Service Center
625 East County Rd. Y, Suite 700
Oshkosh, Wisconsin 54901-9731

If this case is closed, all properties within the site boundaries where groundwater contamination exceeds chapter NR 140 groundwater enforcement standards will be listed on the Department of Natural Resources' geographic information system (GIS) Registry of Closed Remediation Sites. The information on the GIS Registry includes maps showing the location of properties in Wisconsin where groundwater contamination above chapter NR 140 enforcement standards was found at the time that the case was closed. This GIS Registry will be available to the general public on the Department of Natural Resources' internet web site. Please review the enclosed legal description of your property, and notify me within the next 30 days if the legal description is incorrect.

Once the Department makes a decision on US Bank's closure request, it will be documented in a letter. If the Department grants closure, you may obtain a copy of this letter by requesting a copy from me, by writing to the agency address given above or by accessing the DNR GIS Registry of Closed Remediation Sites on the internet at: http://www.dnr/wi.gov/org/aw/rr/gis/index.htmhttp://www.dnr.state. wi.us/org/water/dwg/3300254.pdf. A copy of the closure letter is included as part of the site file on the GIS Registry of Closed Remediation Sites.

Should you or any subsequent property owner wish to construct or reconstruct a well on your property, special well construction standards may be necessary to protect the well from the residual groundwater contamination. Any well driller who proposes to construct a well on your property in the future will first need to obtain approval from a regional water supply specialist in DNR's Drinking Water and Groundwater Program. The well construction application, form 3300-254, is on the internet at www.dnr.wi.gov/org/water/dwg/3300254.pdf or may be accessed through the GIS Registry web address in the preceding paragraph.

FOLEY

FOLEY & LARDNER LLP

OFF-SOURCE
A
PROPERTY

If you need more information, you may contact me at 414-297-5836 or you may contact Kathy Sylvester the WDNR project manager at 920-424-3050.

Very truly yours,

Tanya C. O'Neill

Tanya C. O'Neill

Enclosure
cc: Michael Nickels, US Bank

UNOFFICIAL COPY

Document Number

NOTICE OF NAME CHANGE
Title of Document

OFF-SOURCE
A
PROPERTY

1315241
REGISTER'S OFFICE
WINNEBAGO COUNTY, WI
RECORDED ON

06/09/2004 10:33AM

SUSAN WINNINGHOFF
REGISTER OF DEEDS

RECORDING FEE 13.00
TRANSFER FEE
OF PAGES 2

NOW COMES, Michael T. Schoendorf a partner of Gallup Creek, LLP formerly known as 2840 Bradley, LLP and hereby provides notice that the name of 2840 Bradley, LLP has been changed to Gallup Creek, LLP with an effective date of March 23, 2004. The real estate affected by this name change is described as

All that part of the Southwest 1/4 of Section 36, Township 18 North, Range 16 East in the 14th Ward, City of Oshkosh, Winnebago County, Wisconsin, described as follows:

Commencing at the Southwest corner of Section 36, Township 18 North, Range 16 East; thence East along the South line of said Section, 984.0 feet to the East line of Bradley Street; thence North along the East line of Bradley Street, 1040.0 feet to the place of beginning; thence East 860.0 feet to the Westerly right of way line of the Chicago & Northwestern Railway; thence Northwesterly along said right of way line, 604.4 feet; thence West 789.0 feet to the East line of Bradley Street 600.00 feet to the place of beginning.

Recording Area

Name and Return Address
Michael T. Schoendorf
The Schroeder Group, SC, Attorneys at Law
20800 Swenson Dr, Suite 475
Waukesha, WI 53186

914-1322
Parcel Identification Number (PIN)

IN WITNESS WHEREOF I have hereunto set my hand and seal this 8th day of June, 2004.

Michael T. Schoendorf, Partner of Gallup Creek, LLP

STATE OF WISCONSIN)
)
WAUKESHA COUNTY)

Personally came before me, this 8th day of June, 2004, the above named Michael T. Schoendorf, partner of Gallup Creek, LLC to me known to be the person who executed the foregoing instrument and acknowledged the same.

Suzanne E. Mireau
Notary Public,
State of Wisconsin, County of Waukesha.
My Commission expires: March 26, 2006.

This instrument was drafted by Michael T. Schoendorf

UNOFFICIAL COPY

OFF-SOURCE
A
PROPERTY

DEPARTMENT OF
FINANCIAL INSTITUTIONS
STATE OF WISCONSIN
2004 MAR 18 AM 10: 09

Sec. 178.40
Wis. Stats.

State of Wisconsin
DEPARTMENT OF FINANCIAL INSTITUTIONS
Division of Corporate & Consumer Services

DOMESTIC OR FOREIGN LIMITED LIABILITY PARTNERSHIP REGISTRATION STATEMENT AMENDMENT

1. Name of the partnership (**prior to any change** caused by this amendment. If the partnership is registered under a fictitious name, indicate the fictitious name):

2840 Bradley L.L.P.

2. Date of filing of the original registration statement in Wisconsin:

September 5, 1997

3. This document was drafted by

Michael T. Schoendorf

(Name the individual who drafted the document)

4. Select and mark (X) the appropriate choice below:

[X] The partnership is formed under the laws of Wisconsin

OR

[ ] The partnership is a foreign limited liability partnership, formed and registered under the laws of the state of _____.

5. The registration statement is amended as follows:

The name of the partnership shall be: Gallup Creek LLP

STATE OF WISCONSIN
MAR 23 2004
DEPARTMENT OF
FINANCIAL INSTITUTIONS

[ ] **Contingent statement** This amendment changes the partnership's name to a name that does not satisfy sec. 178.42 of the Wisconsin Statutes, and the partnership proposes to continue its registration under the following fictitious name:

FILING FEE - $40.00. See instructions, suggestions, and procedures on following pages.

WI - DFI CORP
FILE ID# T037452

UNOFFICIAL COPY

Document Number

WARRANTY DEED

1263359

REGISTER'S OFFICE
WINNEBAGO COUNTY, WI
RECORDED ON

07/21/2003 10:50AM

SUSAN WINNINGHOFF
REGISTER OF DEEDS

RECORDING FEE 11.00
TRANSFER FEE 217.50
OF PAGES 1

OFF-SOURCE
A
PROPERTY

THIS DEED, by and between **J.J. Keller & Associates, Inc., a Wisconsin Corporation,** Grantor, and **2840 Bradley LLP**, Grantee,

WITNESSETH, That the said Grantor, for valuable consideration conveys to Grantee the following described real estate in Winnebago County, State of Wisconsin:

Recording Area
Name and Return Address
2840 Bradley LLP
20300 Swenson Dr., Ste 475
Waukesha WI 53186

914-1322
Parcel Identification Number

ETC-487303

All that part of the Southwest 1/4 of Section 36, Township 18 North, Range 16 East in the 14th Ward, City of Oshkosh, Winnebago County, Wisconsin, described as follows:

Commencing at the Southwest corner of Section 36, Township 18 North, Range 16 East; thence East along the South line of said Section, 984.0 feet to the East line of Bradley Street; thence North along the East line of Bradley Street, 1,040.0 feet to the place of beginning; thence East 860.0 feet to the Westerly right of way line of Chicago & Northwestern Railway; thence Northwesterly along said right of way line, 604.4 feet; thence West 789.0 feet to the East line of Bradley Street 600.0 feet to the place of beginning.

This is not homestead property.

Together with all and singular the hereditaments and appurtenances thereunto belonging; and Grantor warrants that the title is good, indefeasible in fee simple and free and clear of encumbrances except municipal and zoning ordinances and agreements entered under them, recorded easements, if any, and recorded building and use restrictions and covenants, and will warrant and defend the same.

Dated this 17th day of July, 2002.

_____ (Seal)
*

_____ (Seal)
*

Robert L. Keller (Seal)
Robert L. Keller, President, for
J.J. Keller & Associates, Inc., a Wisconsin Corporation

Marion B. Murvine (Seal)
Marion B. Murvine, Secretary, for
J.J. Keller & Associates, Inc., a Wisconsin Corporation

AUTHENTICATION

Signature(s)_____

_____

authenticated this ____ day of _____, ____.

_____
signature

_____
type or print name

TITLE: MEMBER STATE BAR OF WISCONSIN
(If not,

_____
authorized by § 706.06, Wis. Stats.)

THIS INSTRUMENT WAS DRAFTED BY
Attorney Jeffrey L. Hesson
Neenah, Wisconsin

ACKNOWLEDGMENT

STATE OF WISCONSIN)
) ss.
Winnebago COUNTY)

Personally came before me this 17 day of July, 2002 the above named Robert L. Keller and Marion B. Murvine as representatives for J.J. Keller & Associates, Inc., a Wisconsin Corporation to me known to be the person(s) who executed the foregoing instrument and acknowledge the same.

_____
signature
type or print name Russell Meerdink

Notary Public Winnebago County, Wisconsin
My commission is permanent. (If not, state expiration date: 8-14-05, ____.)

5

UNOFFICIAL COPY

FORM NO. 985-A
HCMiller
Print Evolutionary
Stock No. 26273

Certified Survey Map No. 5580

Part of the Southwest 1/4 of Section 36, T18N; R16E;,
City of Oshkosh, Winnebago County Wisconsin

OFF-SOURCE
A
PROPERTY

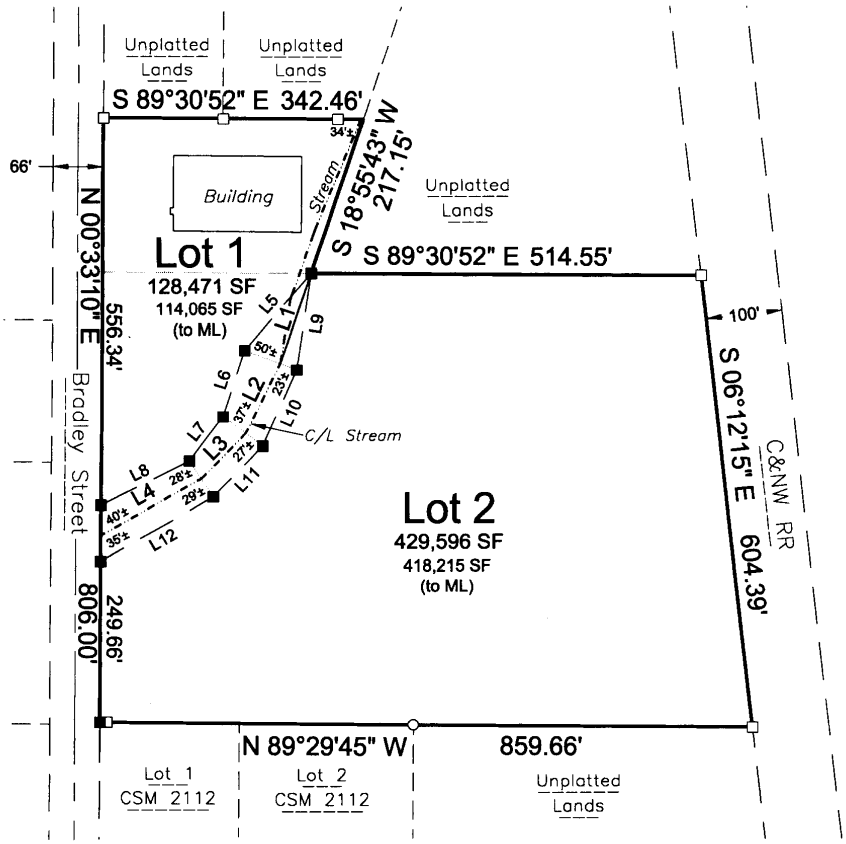

Scale: 1" = 200'

0 200 400

Bearings are referenced to the
North line of Winnebago County CSM 2112
Recorded to bear S89°58'45"E

Line Table		
Line	Bearing	Length
Lot Lines		
L1	S18°55'43"W	127.15'
L2	S26°09'21"W	103.22'
L3	S44°34'32"W	83.81'
L4	S60°14'03"W	151.84'
Meander Lines		
L5	S40°45'36"W	134.86'
L6	S17°55'58"W	93.04'
L7	S37°15'21"W	73.20'
L8	S63°07'53"W	130.01'
L9	S08°36'55"W	130.16'
L10	S24°11'11"W	110.30'
L11	S44°00'44"W	93.77'
L12	S59°43'02"W	171.23'

LEGEND

- ■ 1" x 18" Iron Pipe @ 1.68lbs/LF SET
- ○ ¾" Rebar Found
- □ 1" Iron Pipe Found
- Government Corner

WISCONSIN
LAND SURVEYOR

7/20/04

Davel Engineering, Inc.
Civil Engineers and
Land Surveyors
1811 Racine Street
Menasha, Wisconsin
Ph. 920-991-1866, Fax 920-830-9595

Survey for:
The Schroeder Group, S.C.
20800 Swenson Drive, Ste 475
Waukesha, WI. 53186

File: 2660CSM.dwg
Date: 06/02/2004
Drafted By: wil
Sheet: 1 of 3

UNOFFICIAL COPY

FORM NO. 985-A

HCMiller Print Evolutionaries

Stock No. 26273

OFF-SOURCE
A
PROPERTY

Certified Survey Map No. 5580

Surveyor's Certificate

I, William F. Kottler, registered land surveyor, hereby certify: That in full compliance with the provisions of Chapter 236 of the Wisconsin Statutes and the subdivision regulations of the City of Oshkosh and Winnebago County, and under the direction of Gallup Creek LLP, owner of said land, I have surveyed divided and mapped this Certified Survey Map; that such map correctly represents all exterior boundaries and the subdivision of the land surveyed; and that this land is located in part of the Southwest 1/4 Section 36 Township 18 North, Range 16 East, City of Oshkosh, Winnebago County, Wisconsin, containing 558067 SqFt (12.8115 Acres) of land described as follows:

Beginning at the Northwest corner of CSM 2112; thence along the East right-of-way line of Bradley Street, N00°33'10"E, 806.00 feet; thence S89°30'52"E, 342.46 feet; thence S18°55'43"W, 217.15 feet; thence S89°30'52"E, 514.55 feet the the West right-of-way line of Chicago and Northwestern Railroad; thence along said West right-of-way line S06°12'15"E, 604.39 feet; thence N89°29'45"W, 859.66 feet to the point of beginning, subject to all easements and restrictions of record.

Given under my hand this 20th day of July, 2004.

William F. Kottler, Wisconsin Registered Land Surveyor No. S-2348

WISCONSIN WILLIAM F. KOTTLER S-2348 APPLETON, WI LAND SURVEYOR

Owner's Certificate of Dedication

Gallup Creek LLP, a Limited Liability Partnership duly organized and existing under and by virtue of the Laws of the State of Wisconsin, as owners, does hereby certify that we caused the land above described to be surveyed, divided, mapped and dedicated all as shown and represented on this map.

In witness whereof, the said Gallup Creek LLP, caused these presents to be signed by its members, at Oshkosh, Wisconsin.

Michael T. Schoendorf, Member — Date 7-30-04

Jeffrey J. Knauf, Member — Date 7-30-04

State of Wisconsin)

WAUKESHA County) ss

Personally came before me this 30th day of July, 2004, the above to me known to be such Gallup Creek LLP Members, and acknowledge that they executed the foregoing instrument as such officers as the deed of said partnership, by its authority.

Suzanne E. Mrsiem, My commission expires March 26, 2006.
Notary Public, Wisconsin.

File: 2660CSM.dwg
Date: 06/02/2004
Drafted By: wil
Sheet: 2 of 3

UNOFFICIAL COPY

FORM NO. 985-A
HCMiller
Print Evolutionaries
Stock No. 26273

OFF-SOURCE
A
PROPERTY

Certified Survey Map No. 5580

City of Oshkosh Planning Commission Approval Certificate

This Certified Survey Map is hereby approved by the City of Oshkosh Planning Commission.

Planning Commission Representative — Date: 8/11/04

Treasurers' Certificate

We, being the duly elected, qualified and acting Treasurers' of the City of Oshkosh and Winnebago County, do hereby certify that in accordance with the records in our office, there are no unredeemed tax sales and unpaid taxes, or special assessments on and of the land included in this Certified Survey Map.

City Treasurer — Date: 8/16/04

County Treasurer — Date: 8-18-04

This Certified Survey Map is contained wholly within the property described in the following recorded instruments:

Owners of record	Recording Information		Parcel Number
Gallup Creek LLP	Doc No	1263359	1413220000
		1071030	1413240200

WISCONSIN
LAND SURVEYOR
7/20/04

File: 2660CSM.dwg
Date: 06/02/2004
Drafted By: wil
Sheet: 3 of 3

1324755

REGISTER'S OFFICE
WINNEBAGO COUNTY, WI
RECORDED ON

08/19/2004 08:33AM
Vol. 1 Pg. 5580
SUSAN WINNINGHOFF
REGISTER OF DEEDS

RECORDING FEE	17.00
TRANSFER FEE	
# OF PAGES	4

OFF-SOURCE
A
PROPERTY

UNOFFICIAL COPY