GIS REGISTRY INFORMATION

SITE NAME: Foster Oil-Klemm Tank Lines

BRRTS #: 02-70-206388 **FID # (**if appropriate**):**

COMMERCE # (if appropriate**):** 54943-9999-03-A

CLOSURE DATE: 07/26/2007

STREET ADDRESS: 207 S Foster St

CITY: Hancock

SOURCE PROPERTY GPS COORDINATES (meters in WTM91 projection)**:** **X=** 557978 **Y=** 406731

CONTAMINATED MEDIA: Groundwater [ ] Soil [X] Both [ ]

OFF-SOURCE GW CONTAMINATION >ES: [ ] **Yes** [X] **No**

IF YES, STREET ADDRESS 1:

GPS COORDINATES (meters in WTM91 projection)**:** **X=** **Y=**

OFF-SOURCE SOIL CONTAMINATION >Generic or Site-Specific RCL (SSRCL): [ ] **Yes** [X] **No**

IF YES, STREET ADDRESS 1:

GPS COORDINATES (meters in WTM91 projection)**:** **X=** **Y=**

CONTAMINATION IN RIGHT OF WAY: [ ] **Yes** [X] **No**

DOCUMENTS NEEDED:

Closure Letter, and any conditional closure letter or denial letter issued	X
Copy of any maintenance plan referenced in the final closure letter.	
Copy of (soil or land use) deed notice *if any required as a condition of closure*	
Copy of most recent deed, including legal description, for all affected properties	X
Certified survey map or relevant portion of the recorded plat map (*if referenced in the legal description*) for all affected properties	
County Parcel ID number, *if used for county*, for all affected properties	X
Location Map which outlines all properties within contaminated site boundaries on USGS topographic map or plat map in sufficient detail to permit the parcels to be located easily (8.5x14" if paper copy). If groundwater standards are exceeded, the map must also include the location of all municipal and potable wells within 1200' of the site.	X
Detailed Site Map(s) for all affected properties, showing buildings, roads, property boundaries, contaminant sources, utility lines, monitoring wells and potable wells. (8.5x14", if paper copy) This map shall also show the location of all contaminated public streets, highway and railroad rights-of-way in relation to the source property and in relation to the boundaries of groundwater contamination exceeding ch. NR 140 ESs and soil contamination exceeding ch. NR 720 generic or SSRCLs.	X
Tables of Latest Groundwater Analytical Results (no shading or cross-hatching)	X
Tables of Latest Soil Analytical Results (no shading or cross-hatching)	X
Isoconcentration map(s), *if required for site investigation (SI) (*8.5x14" if paper copy*)*.* The isoconcentration map should have flow direction and extent of groundwater contamination defined. **If not available, include the latest extent of contaminant plume map.**	
GW: Table of water level elevations, with sampling dates, and free product noted if present	
GW: Latest groundwater flow direction/monitoring well location map (should be 2 maps if maximum variation in flow direction is greater than 20 degrees)	
SOIL: Latest horizontal extent of contamination exceeding generic or SSRCLs, with one contour	X
Geologic cross-sections, *if required for SI.* (8.5x14' if paper copy**)**	
RP certified statement that legal descriptions are complete and accurate	X
Copies of off-source notification letters (if applicable)	
Letter informing ROW owner of residual contamination (if applicable)(public, highway or railroad ROW)	

ENVIRONMENTAL & REGULATORY SERVICES DIVISION
BUREAU OF PECFA
2715 Post Road
Stevens Point, Wisconsin 54481-
TDD #: (608) 264-8777
Fax #: (715) 345-5269
Jim Doyle, Governor
Mary P. Burke, Secretary

commerce.wi.gov
Wisconsin
Department of Commerce

July 26, 2007

Heather Schwaller
Klemm Tank Lines
PO Box 11708
Green Bay, WI 54307-1708

RE: **Final Closure**

Commerce # 54943-9999-03-A DNR BRRTS # 02-70-206388
Foster Oil-Klemm Tank Lines, 203 Foster St, Hancock

Dear Ms. Schwaller:

The Wisconsin Department of Commerce (Commerce) has received all items required as conditions for closure of the site referenced above. This case is now listed as "closed" on the Commerce database and will be included on the Department of Natural Resources (DNR) Geographic Information System (GIS) Registry of Closed Remediation Sites to address residual contamination. It is in your best interest to keep all documentation related to the environmental activities that were conducted.

If residual contamination is encountered in the future, it must be managed in accordance with all applicable state and federal regulations. If it is determined that any remaining contamination poses a threat, the case may be reopened and further investigation or remediation may be required.

Thank you for your efforts to bring this case to closure. If you have any questions, please contact me in writing at the letterhead address or by telephone at (715) 342-3802.

Sincerely,

Dee Lance

Dee Lance
Senior Hydrogeologist
Site Review Section

cc: Lynelle Caine, Northern Environmental Technologies, Inc.

ENVIRONMENTAL & REGULATORY SERVICES
2129 Jackson Street
Oshkosh, Wisconsin 54901
(920) 424-0025
TDD #: (608) 264-8777
www.commerce.state.wi.us

Tommy G. Thompson, Governor
Brenda J. Blanchard, Secretary

Wisconsin
Department of Commerce

February 8, 2000

Mr. Mark Revall
Klemm Tank Lines
2204 Pamperin Road
Green Bay, WI 54313

Subject: **Conditional Case Closure** – Former Foster Oil Bulk Facility
203 Foster Street, Hancock
COMMERCE #54943-9999-03 DNR #02-70-206388

Dear Mr. Revall:

The above referenced site was reviewed for closure by Wisconsin Department of Commerce PECFA Site Review staff in response to the closure request prepared by your consultant, Northern Environmental. The Wisconsin Department of Natural Resources (WDNR) transferred this site to the Wisconsin Department of Commerce on August 16, 1999 for regulatory oversight. It is understood that there is residual soil contamination present on site. Using the standards established in NR 700, and the risk criteria of Comm 46, the Department has determined that this site does not pose a significant threat to the environment and human health and no further investigation or remedial action is necessary.

The following items are necessary to satisfy the conditions of closure:

1. A notification must be placed on the property deed addressing residual soil impacts. For case closure we will need a copy of the deed notification that contains the County Register of Deeds' recording information. Enclosed an example of a "Notice of Contamination to Property" for your use. If you wish to modify the language, submit a copy to this office for approval prior to filing.
2. All monitoring well abandonment forms.

IMPORTANT: Before this case can be officially listed as "closed" on the Wisconsin Department of Commerce/Natural Resources computer database, you or your consultant must submit the requested information.

If, in the future, site conditions indicate that any contamination that remains poses a threat, the need for further remediation would be determined and required if necessary. If subsequent information indicates a need to reopen this case, any original claim under the PECFA fund would also reopen and you may apply for assistance to the extent of remaining eligibility.

It is important to realize that if the land use conditions change in the future and the contaminated soil is disturbed, appropriate measures must be implemented to assure any residual contamination is managed following all applicable State of Wisconsin regulations and standards.

If you have any questions, feel free to contact me at (920)424-0025.

Sincerely,

Thomas Verstegen
Hydrogeologist
Department of Commerce

cc: PECFA File – pf\pecfa\549\54943\999903\close well.doc
Mr. Stuart Gross – Northern Environmental

366910

DOCUMENT NO.

STATE BAR OF WISCONSIN FORM 1 – 1982
WARRANTY DEED

VOL 536 PAGE 311

This Deed, made between George R. Foster

and James R. Hetzel and Wendy R. Hetzel, Grantor,

Grantee,

Witnesseth, That the said Grantor, for a valuable consideration $1,000.00

conveys to Grantee the following described real estate in Waushara County, State of Wisconsin:

Legal Description Attached

WAUSHARA COUNTY, WISCONSIN
Received for record this
27th day of September
AD 1999 at 11:09AM
and recorded in volume 536
of records page 311 - 312
Document Number: 366910

THIS SPACE RESERVED FOR RECORDING DATA

NAME AND ADDRESS
Register of Deeds

James & Wendy Hetzel
PO Box 93
(2) Hancock 54943

136-1041-0200
PARCEL IDENTIFICATION NUMBER

TRANSFER FEE $3.00

This IS NOT homestead property.
(is) (is not)

Together with all and singular the hereditaments and appurtenances thereunto belonging;
And warrants that the title is good, indefeasible in fee simple and free and clear of encumbrances except

and will warrant and defend the same.

Dated this 7th day of September, 1999.

(SEAL)

(SEAL)

x George R. Foster

(SEAL)

(SEAL)

AUTHENTICATION

Signature(s)

authenticated this day of , 19

TITLE: MEMBER STATE BAR OF WISCONSIN
(If not, authorized by §706.06, Wis. Stats.)

THIS INSTRUMENT WAS DRAFTED BY
James R Hetzel

(Signatures may be authenticated or acknowledged. Both are not necessary.)

ACKNOWLEDGMENT

State of Wisconsin, } ss.
Waushara County.

Personally came before me this 7th day of September, 1999, the above named George R. Foster to me known to be the person who executed the foregoing instrument and acknowledged the same.

LINDA L. BRESEMAN NOTARY PUBLIC STATE OF WISCONSIN

Linda L. Breseman
Notary Public, Waushara County, Wis.
My commission is permanent. (If not, state expiration date: July 13, 2003.)

* Names of persons signing in any capacity should by typed or printed below their signatures.

A parcel of land located in the Northeast 1/4 of the Southeast 1/4 of Sec. 10 Twp. 19 N. R. 8 E., described as follows:

Commencing at a concrete monument at the Northeast corner of said quarter, thence Westerly along the North line of said quarter a distance of 751 feet to an iron stake located at the center line of the abandoned main line track of the Wisconsin Central Railway Company's railroad, thence Southwesterly along the center line of said abandoned track 403.3 feet to an iron stake, thence Southeasterly at right angles with said center line, 121.7 feet to an iron stake, thence Northeasterly and parallel with said center line 13.3 feet which is the point of beginning of this description, thence Northwesterly at right angles with said center line 121.7 feet, thence Northeasterly along said center line 10 feet, thence Southeasterly at right angles with said center line, 121.7 feet, thence Southwesterly parallel with said center line, 10 feet to the point of beginning, AND,

A parcel of land comprising all that part of the Northeast 1/4 of the Southeast 1/4 of Sec. 10, Twp. 19 N . R. 8 E. of the Fourth Principal Meridian, bounded and described as follows:

On the Westerly side by the center line of the abandoned main line track of the Wisconsin Central Railway Company's railroad as the same was located, constructed and operated over and across said Section prior to the removal of said track, on the Easterly side by a line running parallel with and 127 feet distant Easterly (measured from the said abandoned main track center line along the North line of said Northeast 1/4 of the Southeast 1/4 of Section 10, and on the Northerly and Southerly sides by two lines each running at right angles with said abandoned main track center line through two points therein which are respectively 280 feet and 380 feet distant Southerly (measured along said abandoned main track center line) from the North line of said above Northeast 1/4 of the Southeast 1/4 of Section 10, EXCEPTING the North Ten (10) feet of above described parcel conveyed to Baum's Oil Service, Inc.

All above lands lying and being in the Village of Hancock, County of Waushara, State of Wisconsin.

DOCUMENT NO. STATE BAR OF WISCONSIN FORM 3 — 1982 THIS SPACE RESERVED FOR RECORDING DATA

QUIT CLAIM DEED

307186

2 December 91 9:45 A 415 22-23

Aurelle W Lehr

GWEN JOHNSON

quit-claims to JAMES R. HETZEL and WENDY R. HETZEL, husband and wife, as survivorship marital property

the following described real estate in Waushara County, State of Wisconsin:

(SEE ATTACHED EXHIBIT "A")

Tax Parcel No:

TRANSFER $ 6.00 FEE

This is not (is not) homestead property.

Dated this 31 day of Nov., 19 91.

(SEAL) Gwen Johnson (SEAL)

Gwen Johnson

(SEAL) (SEAL)

AUTHENTICATION

Signature(s)

authenticated this day of , 19

TITLE: MEMBER STATE BAR OF WISCONSIN

(If not, authorized by § 706.06, Wis. Stats.)

THIS INSTRUMENT WAS DRAFTED BY

KUBASTA, RATHJEN, MURACH & BICKFORD

By: Marc A. Bickford

day P.O. Box 808, Wautoma, WI 54982

(Signatures may be authenticated or acknowledged. Both are not necessary.)

ACKNOWLEDGMENT

STATE OF WISCONSIN

WAUSHARA County.

Personally came before me this 31 day of November, 19 91 the above named Gwen Johnson

to me known to be the person who executed the foregoing instrument and acknowledge the same.

Sharon F. La Porte

SHARON F. LA PORTE

Notary Public WAUSHARA County, Wis.

My Commission is permanent. (If not, state expiration date: 9/4, 19 94.)

VOL 415 PAGE 22

*Names of persons signing in any capacity should be typed or printed below their signatures.

H.C. Miller Company

STATE BAR OF WISCONSIN FORM No. 3 — 1982

Stock No. 13003

EXHIBIT "A"

That part of the Northeast 1/4 of the Southeast 1/4 of Section 10, Township 19 North, Range 8 East, Village of Hancock, Waushara County, Wisconsin, described as follows: Commencing at the Northeast corner of said forty; thence West along the North line 751 feet, more or less, to the centerline of the abandoned railroad right-of-way; thence Southwesterly along said centerline 278.3 feet, to the point of beginning; thence Northwesterly at right angles 121.7 feet; thence Northeasterly parallel with said rail road centerline 23.3 feet; thence Northwest at right angles 5.3 feet, more or less, to the Northwest corner of Parcel 1 as described in Volume 272 of Records, Page 455; thence Southwesterly parallel with said rail road centerline 492.1 feet, more or less, to the Southwest corner of Parcel 2 as described in Volume 272 of Records, page 455; thence Easterly along the Southerly line of the former Rail Road Depot Grounds, also being parallel with Brown Street extended, 126.5 feet, more or less, to the centerline of said abandoned rail road right of way; thence Southwesterly along said centerline 80 feet, more or less, to the Southerly line of Brown Street extended West; thence Easterly along the Southerly line of said Brown Street extended 126.5 feet to the Southeast corner of lands described in Volume 272 of Records, Page 366; thence Northeasterly parallel with said rail road centerline to a point that is 380 feet South of the North line of said forty and being the Northeast corner of Parcel 3 as described in Volume 272 of Records, page 455; thence Northwesterly at right angles 5.3 feet; thence Southwesterly 10 feet; thence Northwesterly 121.7 feet to the center line of said abandoned rail road right-of-way, which point is 390 feet South of the North line of said forty; and thence Northeasterly along said abandoned centerline 111.7 feet, more or less to the point of beginning.

Hereby combining and intending to describe and convey those parcels of land previously described in Volume 164 of Records, Page 225, Volume 187 of Records, Page 207, Volume 272 of Records, Page 366, Volume 272 of Records, Page 455 and those lands already owned by Grantees in Volume 286 of Records, Page 85.

Subject to easement rights of Baum's Oil Service, Inc. and Wisconsin Telephone Company and subject to easement rights across the existing driveway along the Easterly side of said premises reserved in Volume 95 of Deeds, Page 201.

Grantor reserves for herself, her heirs, successors and assigns a perpetual right-of-way over the existing driveway situated along the Southerly 181.5 feet of said premises for access to Brown Street.

Northern Environmental™
Hydrologists • Engineers • Geologists

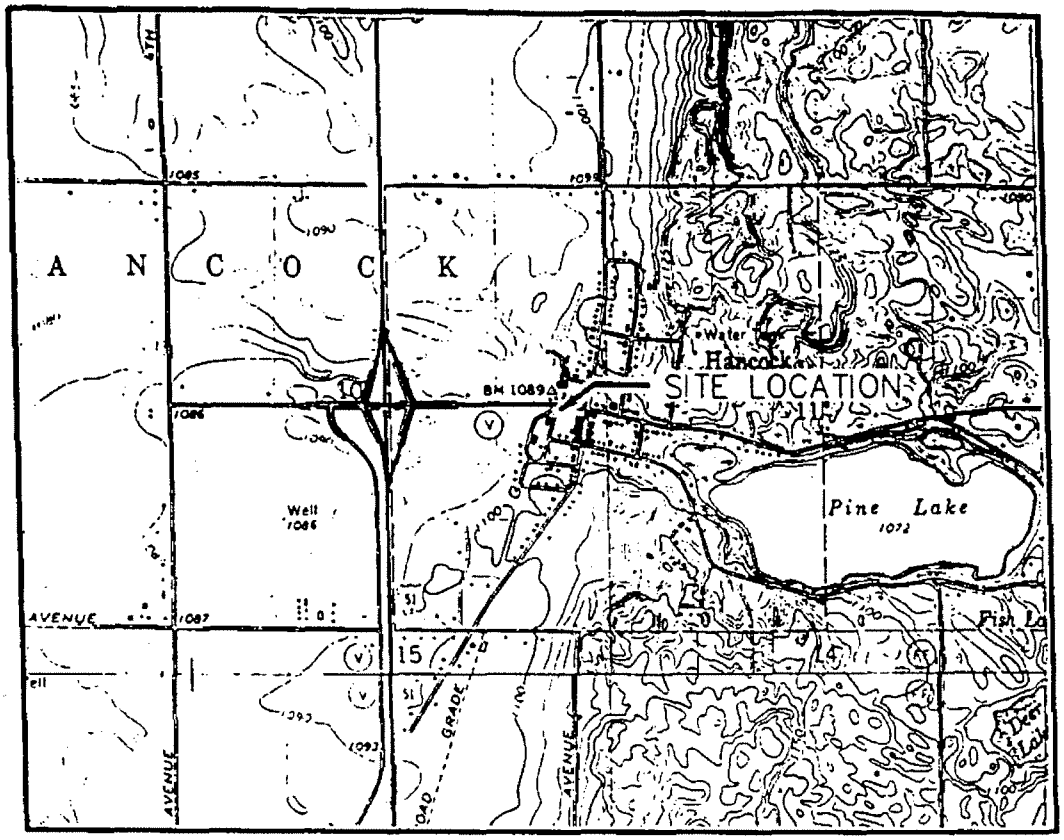

SCALE IN FEET

1" = 2000'

0 1000 2000 3000 4000 5000 6000 7000 8000

N

CONTOUR INTERVAL 10 FEET
NATIONAL GEODETIC VERTICAL DATUM OF 1929

QUADRANGLE LOCATION

BASE MAP SOURCE: USGS HANCOCK (1968) AND COLOMA (1968) QUADRANGLES, 7.5 MINUTE SERIES

DRAWN BY: DMB	PROJECT: FOC0811080248	DATE: 5/29/98
REV. DATE	THIS DRAWING AND ALL INFORMATION CONTAINED THEREON IS THE PROPERTY OF NORTHERN ENVIRONMENTAL INCORPORATED AND SHALL NOT BE COPIED OR USED EXCEPT FOR THE PURPOSE FOR WHICH IT IS EXPRESSLY FURNISHED.	FIGURE 1 SITE LOCATION AND LOCAL TOPOGRAPHY FOSTER OIL COMPANY HANCOCK, WISCONSIN
	Northern Environmental™ Hydrologists • Engineers • Geologists	FOR: FOSTER OIL COMPANY

S:\PROJ\FOC\0811080248\AUTOCAD\TOPO.DWG

Northern Environmental
Hydrologists • Engineers • Geologists

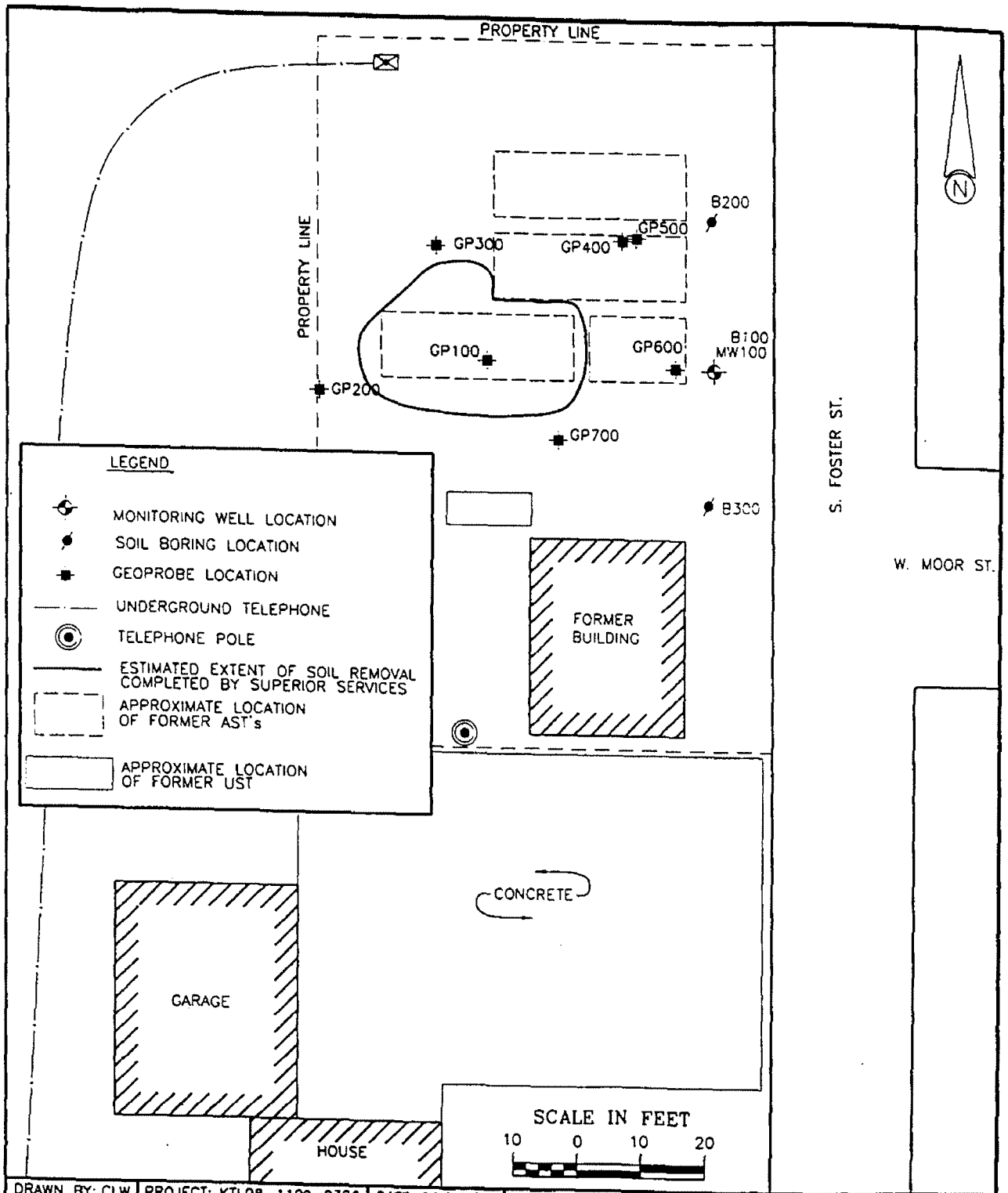

DRAWN BY: CLW	PROJECT: KTL08-1109-0386	DATE: 06/17/99
REV. DATE	THIS DRAWING AND ALL INFORMATION CONTAINED THEREON IS THE PROPERTY OF NORTHERN ENVIRONMENTAL INCORPORATED AND SHALL NOT BE COPIED OR USED EXCEPT FOR THE PURPOSE FOR WHICH IT IS EXPRESSLY FURNISHED.	FIGURE 2 SOIL BORING/MONITORING WELL LOCATION FORMER FOSTER BULK PLANT HANCOCK, WISCONSIN
	Northern Environmental *Hydrologists • Engineers • Geologists*	FOR: KLEMM TANK LINES

K:\WAU\DWG\KTL\0386\123099-SB&MWDWG

Northern Environmental™
Hydrologists • Engineers • Geologists

Table 3: Ground-Water Quality Results (PVOCs and Detected Compounds Only)
Former Foster Oil Bulk Plant, Hancock, Wisconsin

Sample ID	Date Sampled	DRO (mg/kg)	Benzene	sec-Butylbenzene	n-Butylbenzene	Ethylbenzene	MTBE	Naphthalene	n-Propylbenzene	Toluene	1,2,4-Trimethylbenzene	1,3,5-Trimethylbenzene	Xylenes
WDNR PAL (µg/l)		NE	0.5	NE	NE	140	12	8	NE	68.6	NE	NE	124
WDNR ES (µg/l)		NE	5	NE	NE	700	60	40	NE	343	NE	NE	620
GP-100	02/11/99	---	< 0.32	---	---	< 0.34	< 0.31	< 0.88	---	< 0.35	< 0.35	< 0.64	< 1
GP-300	02/11/99	---	< 0.32	---	---	< 0.34	< 0.31	1"J"	---	1.8	1 "J"	1.6"J"	< 1
MW100	08/19/99	26000	<0.32	1.3	24	<0.34	<0.31	39.7	1"J"	<0.35	32	23	71.3
	10/27/99	---	<0.32	---	---	<0.34	<0.31	7	---	<0.35	9.1	10	12

Note:

MTBE	=	Methyl-Tertiary-Butyl-Ether
µg/l	=	micrograms per liter
WDNR	=	Wisconsin Department of Natrual Resources
PAL	=	Preventive Action Limit
ES	=	Enforcement Standard
NE	=	Not established by WDNR
"J"	=	Analyte detected between Limit of Detection and Limit of Quantification
---	=	Not analyzed
32	=	WDNR Preventive Action Limit Exceeded
32	=	WDNR Enforcement Standard Exceeded

Northern Environmental™
Hydrologists • Engineers • Geologists

Table 1: Soil Field Screening Results, Former Foster Oil Bulk Facility, Hancock, Wisconsin

Boring Number	Depth (fbg)	Date Collected	PID Headspace Analysis			Sample Odor	Sample Description
			Time Collected	Time Analyzed	PID Response (iui)		
GP-101	0-4	06/15/99	9:09	9:34	2	None	Sand
GP-102	4-6	06/15/99	9:12	9:35	2	None	Sand
GP-103	6-8	06/15/99	9:12	9:36	0	None	Sand
GP-104	8-10	06/15/99	9:15	9:37	0	None	Sand
GP-105	10-12	06/15/99	9:15	9:38	16	Slight	Sand
GP-106	12-14	06/15/99	9:22	9:39	0	None	Sand
GP-201	0-4	06/15/99	9:45	10:16	0	None	Sand
GP-202	4-8	06/15/99	9:50	10:17	0	None	Sand
GP-203	8-10	06/15/99	9:55	10:18	0	None	Sand
GP-204	10-12	06/15/99	9:55	10:19	0	None	Sand
GP-205	12-14	06/15/99	10:01	10:19	2	None	Sand
GP-206	14-16	06/15/99	10:01	10:20	0	None	Sand
GP-301	0-2	06/15/99	10:20	10:58	0	None	Sand
GP-302	2-4	06/15/99	10:20	10:59	0	None	Sand
GP-303	4-6	06/15/99	10:26	11:00	0	None	Sand
GP-304	6-8	06/15/99	10:26	11:01	2	None	Sand
GP-305	8-10	06/15/99	10:33	11:02	0	None	Sand
GP-306	10-12	06/15/99	10:40	11:02	2	None	Sand
GP-501	0-2	06/15/99	11:17	11:40	2	None	Sand
GP-502	2-4	06/15/99	11:17	11:41	0	None	Sand
GP-503	4-8	06/15/99	11:21	11:42	0	None	Sand
GP-504	8-12	06/15/99	11:27	11:42	0	None	Sand
GP-505	12-16	06/15/99	11:32	11:43	0	None	Sand
GP-601	0-2	06/15/99	11:45	12:12	49	Strong	Sand
GP-602	2-4	06/15/99	11:45	12:13	15	Strong	Sand
GP-603	4-8	06/15/99	11:48	12:14	2	Slight	Sand
GP-604	8-12	06/15/99	11:56	12:15	101	Strong	Sand
GP-605	12-16	06/15/99	12:06	12:17	111	Strong	Sand

Northern Environmental
Hydrologists • Engineers • Geologists

Table 1: Soil Field Screening Results, Former Foster Oil Bulk Facility, Hancock, Wisconsin

Boring Number	Depth (fbg)	Date Collected	PID Headspace Analysis			Sample Odor	Sample Description
			Time Collected	Time Analyzed	PID Response (iui)		
GP-701	0-2	06/15/99	12:18	12:42	0	None	Sand
GP-702	2-4	06/15/99	12:18	12:48	0	None	Sand
GP-703	4-8	06/15/99	12:20	12:48	0	None	Sand
GP-704	8-10	06/15/99	12:25	12:50	0	None	Sand
GP-705	10-12	06/15/99	12:25	12:51	0	None	Sand
GP-706	12-16	06/15/99	12:31	12:51	0	None	Sand
B101	1-3	08/19/99	9:12	10:00	45	Strong	Sand
B102	3-5	08/19/99	9:18	10:02	28	Slight	Sand
B103	5-7	08/19/99	9:24	10:04	4	None	Sand
B104	7-9	08/19/99	9:30	10:05	4	None	Sand
B105	9-11	08/19/99	9:38	10:06	78	Strong	Sand
B106	11-13	08/19/99	9:45	10:07	76	Strong	Sand
B107	13-15	08/19/99	9:49	10:08	5	Slight	Sand
B108	14-16	08/19/99	9:55	10:08	2	None	Sand
B201	1-3	08/19/99	10:49	11:20	1	None	Sand
B202	3-5	08/19/99	10:52	11:20			NO SAMPLE RECOVERY
B203	5-7	08/19/99	10:55	11:21	0	None	Sand
B204	7-9	08/19/99	11:00	11:22	7	None	Sand
B205	9-11	08/19/99	11:05	11:23	1	None	Sand
B206	11-13	08/19/99	11:10	11:24	1	None	Sand
B207	13-15	08/19/99	11:16	11:25	1	None	Sand
B301	1-3	08/19/99	11:32	12:18	1	None	Sand
B302	3-5	08/19/99	11:36	12:19	0	None	Sand
B303	5-7	08/19/99	11:46	12:20	0	None	Sand
B304	7-9	08/19/99	11:51	12:21	2	None	Sand
B305	9-11	08/19/99	11:58	12:22	4	None	Sand
B306	11-13	08/19/99	12:04	12:23	0	None	Sand
B307	13-15	08/19/99	12:08	12:24	0	None	Sand

Note:
fbg = feet below grade
PID = photoionization detector
iui = instrument units as isobutylene
* = sample submitted for laboratory analysis

Table 2: Soil Analytical Results, Former Foster Oil Bulk Facility, Hancock, WI

Boring Number/ Sample Number	Sample Depth (feet)	Date Sampled	DRO (mg/kg)	Relevant and Significant Analytical Results (µg/kg)							
				Benzene	Ethylbenzene	MTBE	Napthalene	Toluene	1,2,4-Trimethylbenzene	1,3,5-Trimethylbenzene	Xylenes
WDNR Residual Contaminant Level			100	5.5	2900	NE	NE	1500	NE	NE	4100
GP-102	4-6	2/11/99	40	< 25	< 25	< 25	—	< 25	40	65	< 50
GP-105	10-12	2/11/99	4500	< 25	< 25	< 25	—	< 25	590	< 25	< 50
GP-202	4-8	2/11/99	< 10	< 25	< 25	< 25	—	< 25	< 25	< 25	< 50
GP-205	12-14	2/11/99	< 10	< 25	< 25	< 25	—	< 25	< 25	< 25	< 50
GP-304	6-8	2/11/99	< 10	< 25	< 25	< 25	—	< 25	< 25	< 25	< 50
GP-501	0-2	2/11/99	330	28	50	< 25	—	180	320	150	490
GP-504	8-12	2/11/99	—	< 25	< 25	< 25	—	< 25	< 25	< 25	< 50
GP-601	0-2	2/11/99	4300	160	59	< 25	—	880	3000	8700	2900
GP-604	8-12	2/11/99	4000	< 25	< 25	< 25	—	< 25	1500	350	150
GP-701	0-2	2/11/99	73	77	66	< 25	—	290	210	90	430
GP-706	12-16	2/11/99	< 10	< 25	< 25	< 25	—	< 25	< 25	< 25	< 50
B105	9-11	08/19/99	—	—	—	—	<150	—	—	—	—
B201	1-3	08/19/99	< 10	< 25	< 25	< 25	—	< 25	< 25	< 25	< 50
B204	7-9	08/19/99	< 10	< 25	< 25	< 25	—	< 25	< 25	< 25	< 50
B301	1-3	08/19/99	870	800	550	<25	—	2200	2000	760	6200
B305	9-11	08/19/99	< 10	< 25	< 25	< 25	—	< 25	< 25	< 25	< 50

Note:

DRO = Diesel Range Organics

MTBE = Methyl-Tertiary-Butyl-Ether

PVOCs = Petroleum Volatile Organic Compounds

mg/kg = milligrams per kilogram

µg/kg = micrograms per kilogram

— = Not Analyzed

NE = Not Established by Wisconsin Department of Natural Resources (WDNR)

120 = WDNR Residual Contaminant Level Exceeded

Northern Environmental
Hydrologists • Engineers • Geologists

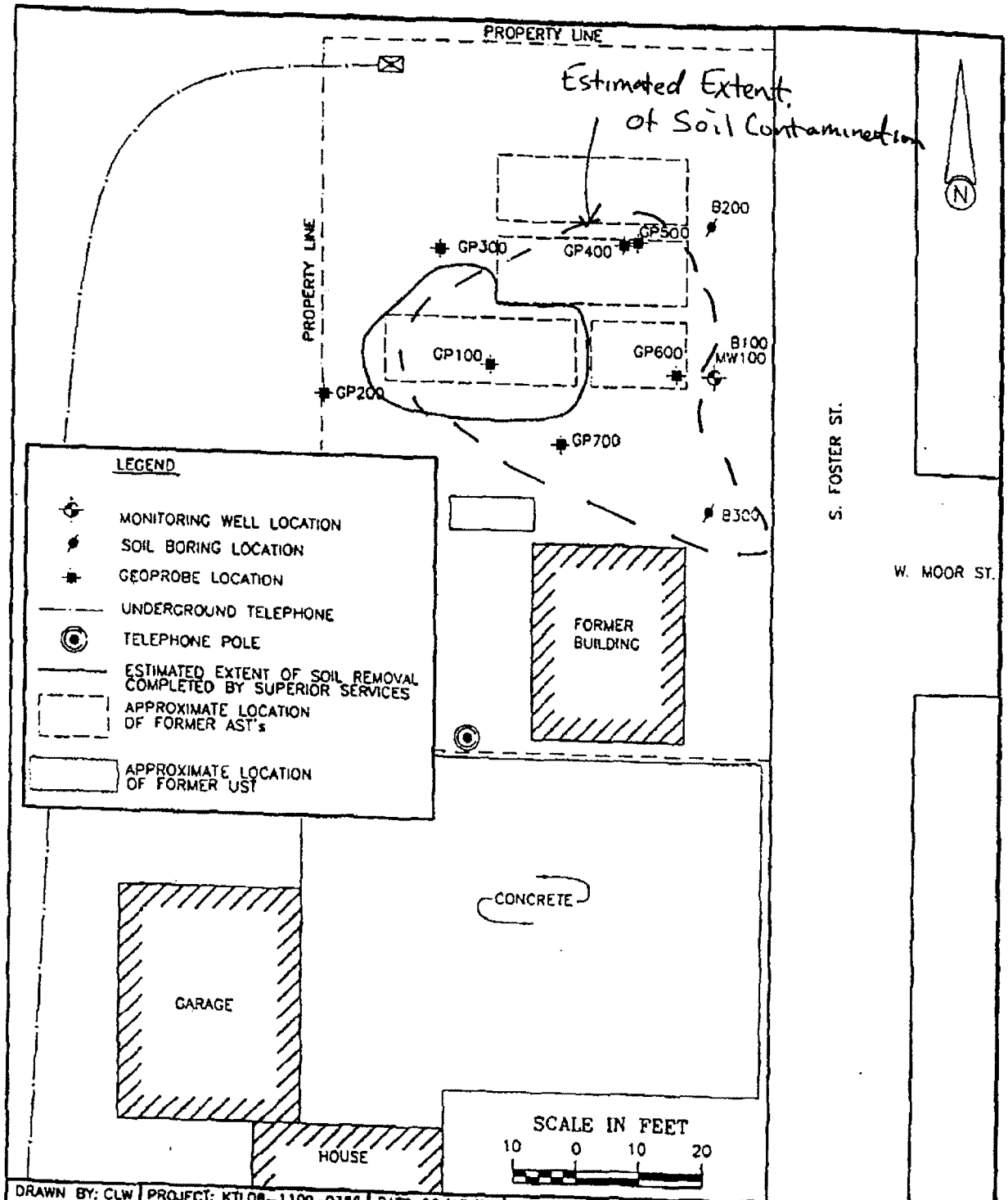

DRAWN BY: CLW	PROJECT: KTL08-1109-0386	DATE: 08/17/99
REV. DATE	THIS DRAWING AND ALL INFORMATION CONTAINED THEREON IS THE PROPERTY OF NORTHERN ENVIRONMENTAL INCORPORATED AND SHALL NOT BE COPIED OR USED EXCEPT FOR THE PURPOSE FOR WHICH IT IS EXPRESSLY FURNISHED.	FIGURE 2 SOIL BORING/MONITORING WELL LOCATION FORMER FOSTER BULK PLANT HANCOCK, WISCONSIN
	Northern Environmental Hydrologists • Engineers • Geologists	FOR: KLEMM TANK LINES

X:\WAU\DWG\KTL\0386\123099-SBAMW.DWG

KLEMM TANK LINES

June 19, 2007

RE: Commerce # 54943-9099-03-A
WDNR BRRTS # 02-70-206388

To Whom It May Concern:

All legal descriptions are correct.

Sincerely,

Jim Appleton
Vice President

P.O. Box 11708 • Green Bay, WI 54307-1708 • (920) 434-6343 • 1-800-236-1155 • FAX (920) 434-6410
www.klemmtanklines.com

KLEMM TANK LINES

May 16, 2007

James & Wendy Hetzel
PO Box 93
Hancock, WI 54943

Dear Mr. & Mrs. Hetzel:

As you know, Northern Environmental Technologies, Incorporated performed an investigation and remediation of a petroleum release at 203 Foster St, now part of your property at 207 S Foster St, Hancock, Wisconsin on our behalf. The Wisconsin Department of Commerce (Department of Commerce) granted conditional case closure of the petroleum release on February 8, 2000. Since petroleum compounds were detected in soil, a soil deed notice was initially needed as a condition to closure. Changes made by the Department of Commerce during 2002 make recording a soil deed notice no longer necessary. Rather, your site will be included in the statewide Geographical Information System (GIS) Registry of Closed Remediation Sites. The purpose of this letter is to notify to of the remaining soil contamination on your property and further describe the GIS Registry.

The Department of Commerce has accepted natural attenuation as the final remedy for this site and has granted conditional case closure. Closure means the Department of Commerce will not be requiring any further investigation or cleanup action be taken, other than the reliance on natural attenuation.

As a condition of closure, your property will be listed on the Wisconsin Department of Natural Resources' GIS Registry of Closed Remediation Sites. The information on the GIS Registry includes maps showing the location of properties in Wisconsin where soil and groundwater contamination area above chapter state standards was found at the time the case was closed. This GIS Registry is available to the general public on the Wisconsin Department of Natural Resources' internet web site. Please review the enclosed deed and legal description of your property, and notify me within the next 30 days if the legal description is incorrect. We understand that Parcel Identification Number 136010410210 matches 207 S Foster St.

If you need more information, you may contact my consultant Lynelle Caine of Northern Environmental at 800-854-0606, or Dee Zoellner of the Wisconsin Department of Commerce at (715) 342-3802.

Sincerely,

Heather L Schwaller

Enclosures

cc: Ms. Dee Zoellner, Wisconsin Department of Commerce
Ms. Lynelle Caine, Northern Environmental

P.O. Box 11708 • Green Bay, WI 54307-1708 • (920) 434-6343 • 1-800-236-1155 • FAX (920) 434-6410
www.klemmtanklines.com