GIS REGISTRY INFORMATION

SITE NAME: Schroeder Oil Inc. - Tigerton Bulk Plant

BRRTS #: 03-59-185398 **FID # (**if appropriate**): 459001070**

COMMERCE # (if appropriate**):** 54486-9998-02

CLOSURE DATE: 06/27/2007

STREET ADDRESS: 502 W. Alder St.

CITY: Tigerton

SOURCE PROPERTY GPS COORDINATES (meters in WTM91 projection)**:** **X=** 593965 **Y=** 474824

CONTAMINATED MEDIA: Groundwater [ ] Soil [ ] Both [x]

OFF-SOURCE GW CONTAMINATION >ES: [x] **Yes** [ ] **No**

IF YES, STREET ADDRESS 1: Vacant parcel no address

GPS COORDINATES (meters in WTM91 projection)**:** **X=** **Y=**

OFF-SOURCE SOIL CONTAMINATION >Generic or Site-Specific RCL (SSRCL): [ ] **Yes** [x] **No**

IF YES, STREET ADDRESS 1:

GPS COORDINATES (meters in WTM91 projection)**:** **X=** **Y=**

CONTAMINATION IN RIGHT OF WAY: [ ] **Yes** [x] **No**

DOCUMENTS NEEDED:

Closure Letter, and any conditional closure letter or denial letter issued	x
Copy of any maintenance plan referenced in the final closure letter.	x
Copy of (soil or land use) deed notice *if any required as a condition of closure*	na
Copy of most recent deed, including legal description, for all affected properties	x
Certified survey map or relevant portion of the recorded plat map (*if referenced in the legal description*) for all affected properties	na
County Parcel ID number, *if used for county*, for all affected properties	x
Location Map which outlines all properties within contaminated site boundaries on USGS topographic map or plat map in sufficient detail to permit the parcels to be located easily (8.5x14" if paper copy). If groundwater standards are exceeded, the map must also include the location of all municipal and potable wells within 1200' of the site.	x
Detailed Site Map(s) for all affected properties, showing buildings, roads, property boundaries, contaminant sources, utility lines, monitoring wells and potable wells. (8.5x14", if paper copy) This map shall also show the location of all contaminated public streets, highway and railroad rights-of-way in relation to the source property and in relation to the boundaries of groundwater contamination exceeding ch. NR 140 ESs and soil contamination exceeding ch. NR 720 generic or SSRCLs.	x
Tables of Latest Groundwater Analytical Results (no shading or cross-hatching)	x
Tables of Latest Soil Analytical Results (no shading or cross-hatching)	x
Isoconcentration map(s), *if required for site investigation (SI) (*8.5x14" if paper copy*)*.* The isoconcentration map should have flow direction and extent of groundwater contamination defined. **If not available, include the latest extent of contaminant plume map.**	x
GW: Table of water level elevations, with sampling dates, and free product noted if present	x
GW: Latest groundwater flow direction/monitoring well location map (should be 2 maps if maximum variation in flow direction is greater than 20 degrees)	x
SOIL: Latest horizontal extent of contamination exceeding generic or SSRCLs, with one contour	x
Geologic cross-sections, *if required for SI.* (8.5x14' if paper copy**)**	x
RP certified statement that legal descriptions are complete and accurate	x
Copies of off-source notification letters (if applicable)	x
Letter informing ROW owner of residual contamination (if applicable)(public, highway or railroad ROW)	na

State of Wisconsin \ DEPARTMENT OF NATURAL RESOURCES

WISCONSIN
DEPT. OF NATURAL RESOURCES

Jim Doyle, Governor
Scott Hassett, Secretary
Ronald W. Kazmierczak, Regional Director

Northeast Region Headquarters
1125 N. Military Ave., P.O. Box 10448
Green Bay, Wisconsin 54307-0448
Telephone 920-492-5800
FAX 920-492-5913
TTY Access via relay - 711

June 27, 2007

Mr. Fred Kelm
Riiser Energy
709 S. 20th Ave.
Wausau, WI 54401

SUBJECT: Final Case Closure with Land Use Limitations or Conditions
Former Schroeder Bulk Plant, 502 W. Alder St., Tigerton, WI
WDNR BRRTS Activity #: 03-59-185398

Dear Mr. Kelm:

On March 15, 2007, the Department's Northeast Region Closure Committee reviewed the above referenced case for closure. This committee reviews environmental remediation cases for compliance with state laws and standards to maintain consistency in the closure of these cases. On March 21, 2007, you were notified that the Closure Committee had granted conditional closure to this case.

On June 13, 2007 the Department received correspondence indicating that you have complied with the requirements of closure. The information included monitoring well abandonment documentation and a soil cover maintenance plan.

Based on the correspondence and data provided, it appears that your case meets the requirements of ch. NR 726, Wisconsin Administrative Code. The Department considers this case closed and no further investigation or remediation is required at this time.

Please be aware that pursuant to s. 292.12 Wisconsin Statutes, compliance with the requirements of this letter is a responsibility to which the current property owner and any subsequent property owners must adhere. If these requirements are not followed or if additional information regarding site conditions indicates that contamination on or from the site poses a threat to public health, safety, welfare, or the environment, the Department may take enforcement action under s. 292.11 Wisconsin Statutes to ensure compliance with the specified requirements, limitations or other conditions related to the property or this case may be reopened pursuant to s. NR 726.09, Wis. Adm. Code. It is the Department's intent to conduct inspections in the future to ensure that the conditions included in this letter including compliance with referenced maintenance plans are met.

Pursuant to s. 292.12(2)(a), Wis. Stats., the soil cover that currently exists in the location shown on the attached map shall be maintained in compliance with **the attached maintenance plan** in order to prevent direct contact with residual soil contamination that might otherwise pose a threat to human health. If soil in the specific locations described above is excavated in the future, the property owner at the time of excavation must sample and analyze the excavated soil to determine if residual contamination remains. If sampling confirms that contamination is present the property owner at the time of excavation will need to determine whether the material would be considered solid or hazardous waste and ensure that any storage, treatment or

disposal is in compliance with applicable statutes and rules. In addition, all current and future owners and occupants of the property need to be aware that excavation of the contaminated soil may pose an inhalation or other direct contact hazard and as a result special precautions may need to be taken during excavation activities to prevent a health threat to humans.

The following activities are prohibited on any portion of the property where soil cover or other barrier is required as shown on the attached map, unless prior written approval has been obtained from the Wisconsin Department of Natural Resources: 1) removal of the existing barrier; 2) replacement with another barrier; 3) excavating or grading of the land surface; 4) filling on capped or paved areas; 5) plowing for agricultural cultivation; or 6) construction or placement of a building or other structure.

In addition, depending on site-specific conditions, construction over contaminated materials may result in vapor migration into enclosed structures or migration along newly placed underground utility lines. The potential for vapor inhalation and mitigation should be evaluated when planning any future redevelopment, and measures should be taken to ensure the continued protection of public health, safety, welfare and the environment at the site.

Your site will be listed on the DNR Remediation and Redevelopment GIS Registry of Closed Remediation Sites. Information that was submitted with your closure request application will be included on the GIS Registry. To review the sites on the GIS Registry web page, visit http://dnr.wi.gov/org/aw/rr/gis/index.htm. If your property is listed on the GIS Registry because of remaining contamination and you intend to construct or reconstruct a well, you will need prior Department approval in accordance with s. NR 812.09(4)(w), Wis. Adm. Code. To obtain approval, Form 3300-254 needs to be completed and submitted to the DNR Drinking and Groundwater program's regional water supply specialist. This form can be obtained on-line http://www.dnr.state.wi.us/org/water/dwg/3300254.pdf or at the web address listed above for the GIS Registry.

The Department appreciates your efforts to restore the environment at this site. If you have any questions regarding this closure decision or anything outlined in this letter, please contact Tom Sturm at 715-526-4230.

Sincerely,

Bruce G. Urben
Northeast Region Remediation & Redevelopment Team Supervisor

cc: Andy Delforge – REI, 4080 N. 20th Ave., Wausau, WI 54401
Mr. Thomas Fredrick, N3753 CTH J, Tigerton, WI 54486
Dee Zoellner – Wisconsin Department of Commerce

SOIL COVER MAINTENANCE PLAN
Former Schroeder Oil Bulk Plant
502 W. Alder Street
Tigerton, WI
WDNR BRRTS # 03-59-185398

INTRODUCTION

This document is the Maintenance Plan for a soil cover barrier at the above-referenced property in accordance with the requirements of s. NR 724.13(2), Wisconsin Administrative Code. The maintenance activities relate to the surface cover over the contaminated soil and contaminated groundwater plume and soil on-site. The contaminated soil plume is impacted by benzene, ethylbenzene, toluene, xylenes, trimethylbenzenes, and naphthalene, and the groundwater is impacted by benzene, methyl-tert-butyl-ether and naphthalene.

COVER AND BULDING BARRIER PURPOSE

The surficial soils over the contaminated soil and groundwater plume serve as a barrier to prevent direct human contact with residual soil contamination that might otherwise pose a threat to human health and also serves as a partial infiltration barrier to minimize future soil-to-groundwater contamination migration that would violate the groundwater standards in ch. NR 140, Wisconsin Administrative Code. Based on the current and future use of the property, the barrier should function as intended unless disturbed.

ANNUAL INSPECTION

The surficial soils overlying the contaminated soil and groundwater plume will be inspected once a year, normally in spring, after all snow and ice is gone, for settling, ruts, potholes, and other potential problems that can cause additional infiltration to or exposure to underlying soils. The inspections will be performed to evaluate damage due to settling, exposure to the weather, increasing age and other factors. Any area where the soils have become or are likely to become exposed will be documented. A log of the inspections and any repairs will be maintained by the property owner and is included as Exhibit A, Cap Inspection Log. The log will include recommendations for necessary repair of any areas where underlying soils are exposed. Once repairs are completed, they will be documented in the inspection log.

MAINTENANCE ACTIVITIES

If problems are noted during the annual inspections or at any other time during the year, repairs will be scheduled as soon as practical. Repairs can include patching and filling operations or they can include larger filling and seeding operations. The owner must sample any soil that is excavated from the site prior to disposal to ascertain if contamination remains. The soil must be treated, stored, and disposed of by the owner in accordance with applicable local, state, and federal law.

Any replacement barrier will be subject to the same maintenance and inspection guidelines as outlined in this Maintenance Plan unless indicated otherwise by the WDNR or its successor.

The property owner, in order to maintain the integrity of the building, will maintain a copy of this Maintenance Plan on-site make it available to all interested parties.

AMENDMENT OR WITHDRAWL OF MAINTENANCE PLAN

This Maintenance Plan can be amended or withdrawn by the property owner and its successors with the written approval of WDNR.

June 2007

Responsible Party	Riiser Energy 709 South 20th Avenue Wausau, WI 54401
Site Owner:	Thomas Frederick N3753 County Road J Tigerton, WI 54486
Consultant:	Andrew R. Delforge REI Engineering, Inc. 4080 North 20th Avenue Wausau, WI 54401 (715) 675-9784
WDNR:	Tom Sturm Wisconsin Department of Natural Resources 647 Lakeland Road Shawano, WI 54166 (715) 524-2183

EXHIBIT A

SURFICIAL SOIL INSPECTION LOG

Inspection Date	Inspector	Condition of Surficial Soils	Recommendations	Have Recommendations from previous inspection been implemented?

State of Wisconsin \ DEPARTMENT OF NATURAL RESOURCES

WISCONSIN
DEPT. OF NATURAL RESOURCES

Jim Doyle, Governor
Scott Hassett, Secretary
Ronald W. Kazmierczak, Regional Director

Shawano Field Office
647 Lakeland Rd.
Shawano, Wisconsin 54166
Telephone 715-524-2183
FAX 715-524-3214
TTY Access via relay - 711

March 21, 2007

Mr. Fred Kelm
Riiser Energy
709 S. 20th Ave,
Wausau, WI 54401

Subject: Conditional Case Closure, Former Schroeder Bulk Plant, 502 W. Alder St., Tigerton, WI;
DNR Tracking # 02-59-185398

Dear Mr. Kelm:

On March 15, 2007, the Department's Northeast Region Closure Committee reviewed your request for closure of the case described above. The Committee reviews environmental remediation cases for compliance with state rules and statutes to maintain consistency in the closure of these cases. After careful review of the closure request, the Committee has determined that the petroleum contamination on the site appears to have been investigated and remediated to the extent practicable under site conditions. Your case has been remediated to Department standards in accordance with s. NR 726.05, Wis. Adm. Code and will be closed if the following conditions are satisfied:

MONITORING WELL ABANDONMENT

The monitoring wells and any other wells/boreholes at the site must be properly abandoned in compliance with ch. NR 141, Wis. Adm. Code. Documentation of well abandonment must be submitted to me on Form 3300-5B found at www.dnr.state.wi.us/org/water/dwg/gw/ or provided by the Department of Natural Resources.

PURGE WATER, WASTE AND SOIL PILE DISPOSAL

Any remaining purge water, waste and/or soil piles generated as part of site investigation or remediation activities must be removed from the site and disposed of or treated in accordance with Department of Natural Resources' rules. Once that work is completed, please send appropriate documentation regarding the treatment or disposal of the remaining purge water, waste and/or soil piles.

MAINTENANCE PLAN

Contaminated soil remains at the site in excess of the standards listed in NR746, Table 2, Wisconsin Administrative Code. As a condition of closure, you will need to provide the Department with a maintenance plan that insures the surface cover will be properly maintained to prevent human exposure to the contaminated soil and shall include repair and inspection procedures. The plan will be included on the GIS registry.

When the above conditions have been satisfied, your case will be closed and a final closure letter will be issued. Your site will be listed on the DNR Remediation and Redevelopment GIS Registry of Closed Remediation Sites after the final closure letter is issued and information that was submitted with your closure request application will be included on the Registry. To review the site on the GIS Registry web page, visit http://maps.dnr.state.wi.us/brrts.

Section 101.143, Wis. Stats., requires that PECFA claimants seeking reimbursement of interest costs, for sites with petroleum contamination, submit a final reimbursement claim within 120 days after they receive a closure letter on their site. For claims not received by the PECFA Program within 120 days of the date of this letter, interest costs after 60 days of the date of this letter will not be eligible for PECFA reimbursement. If there is equipment purchased with PECFA funds remaining at the site, contact the Commerce PECFA Program to determine the method for salvaging the equipment.

Please be aware that the case may be reopened pursuant to s. NR 726.09, Wis. Adm. Code, if additional information regarding site conditions indicates that contamination on or from the site poses a threat to public health, safety, or welfare or to the environment.

We appreciate your efforts to restore the environment at this site. If you have any questions regarding this letter, please contact me at 715-526-4230.

Sincerely,

Tom Sturm

Tom Sturm
Hydrogeologist
Remediation & Redevelopment Program

cc: Andy Delforge – REI (email)
Dee Zoellner– DCOMM (email)

556260

Document Number

WARRANTY DEED

REGISTER OF DEEDS OFFICE
SHAWANO COUNTY, WI
RECORDED ON

FEB 7 2002

AT 9:00 O'CLOCK A M
Mavis Laughlin REGISTER

This Deed, made between JAMES M. BADALIK AND JACQUELYN G. BADALIK, HIS WIFE, Grantor, and THOMAS A. FREDERICK, Grantee. **Witnesseth**, That the said Grantor, for a valuable consideration conveys to Grantee the following described real estate in SHAWANO County, State of Wisconsin:

Lots 9, 10, 11, 12, 13, 14, 15, 16 and 17 in Block 17 in the Plat of the Village of Tigerton, in the Northeast quarter (NE1/4) of the Southeast quarter (SE1/4) of Section 8, Township 26 North, Range 12 East, Shawano County, Wisconsin.

Recording Area
Name and Return Address

Gerald E. Connolly
135A S. Main Street
Clintonville, WI 54929

11.00 TR
15.00

186-70050-0520
(Parcel Identification Number)

TRANSFER
$ 15.00
FEE

This is not homestead property.

Together with all and singular hereditaments and appurtenances thereunto belonging;
And James M. Badalik and Jacquelyn G. Badalik, his wife, warrants that the title is good, indefeasible in fee simple and free and clear of encumbrances except zoning laws, municipal ordinances, and easements and restrictions of record, if any and will warrant and defend the same.

Dated this 24 day of January, 2002.

* James M. Badalik

* Jacquelyn G. Badalik

AUTHENTICATION

Signature(s)_____

authenticated this ____ day of _____, ____

signature

type or print name

TITLE: MEMBER STATE BAR OF WISCONSIN
(If not, _____
authorized by §706.06, Wis. Stats.)

THIS INSTRUMENT WAS DRAFTED BY
Gerald E. Connolly
Clintonville, WI 54929

(Signatures may be authenticated or acknowledged. Both are not necessary.)

ACKNOWLEDGMENT

STATE OF WISCONSIN
WAUPACA COUNTY
Personally came before me this 24 day of January, 2002 the above named James M. Badalik and Jacquelyn G. Badalik to me known to be the person(s) who executed the foregoing instrument and acknowledge the same.

signature
type or print name GERALD E. CONNOLLY

Notary Public Waupaca County, Wisconsin
My commission is permanent. (If not, state expiration date: _____, ____.)

*Names of persons signing in any capacity should be typed or printed below their signatures.

N 3753 County Road J L-2
Tigerton WI 54486

548150

Document Number

STATE BAR OF WISCONSIN FORM 1 - 1999

WARRANTY DEED

REGISTER OF DEEDS OFFICE
SHAWANO COUNTY, WI SS
RECORDED ON

AUG 14 2001

AT 1:16 O'CLOCK P M
REGISTER

This Deed, made between Schroeder Oil, Inc. a/k/a Schroeder Oil Inc. and Schroeder Oil & Excavating, Inc., a Wisconsin corporation Grantor,

and Thomas A. Frederick Grantee.

Grantor, for a valuable consideration, conveys to Grantee the following described real estate in Shawano County, State of Wisconsin (the "Property") (if more space is needed, please attach addendum):

LEGAL DESCRIPTION ON ADDENDUM ATTACHED HERETO

Recording Area

Name and Return Address
Matthew D. Rowe
Ruder, Ware & Michler
500 Third Street, Suite 700
P.O. Box 8050
Wausau, WI 54402-8050

186-70050-0460 186-70050-1980
186-70050-0470 186-70050-0450
Parcel Identification Number (PIN)

This is not homestead property.
(is) (is not)

Together with all appurtenant rights, title and interests.

Grantor warrants that the title to the Property is good, indefeasible in fee simple and free and clear of encumbrances except municipal and zoning ordinances, easements, restrictions, reservations, covenants and conditions of record.

TRANSFER
$ 75.00
FEE

Dated this 6th day of August, 2001.
SCHROEDER OIL, INC.

Ronald J. Martin
* Ronald J. Martin, Secretary/Treasurer

*

*

*

AUTHENTICATION

Signature(s) Ronald J. Martin

authenticated this 6th day of August, 2001

Matthew D. Rowe
*Matthew D. Rowe
TITLE: MEMBER STATE BAR OF WISCONSIN
(If not, authorized by §706.06, Wis. Stats.)

THIS INSTRUMENT WAS DRAFTED BY
Matthew D. Rowe, Ruder, Ware & Michler, A Limited Liability S.C., Wausau, WI

(Signatures may be authenticated or acknowledged. Both are not necessary.)

ACKNOWLEDGMENT

STATE OF WISCONSIN)
) ss.
County.)

Personally came before me this _____ day of _____, _____ the above named

to me known to be the person _____ who executed the foregoing instrument and acknowledged the same.

*

Notary Public, State of Wisconsin
My Commission is permanent. (If not, state expiration date: _____, _____.)

15.00
75.00 TK

*Names of persons signing in any capacity must be typed or printed below their signature.

Ruder Ware & Michler 500 Third Street, Wausau WI 54402
Phone: 7158454336 Fax: 7158452718 Ruder, Ware & Michler, A Limit

T6453782.ZFX

Produced with ZipForm™ by RE FormsNet, LLC 18025 Fifteen Mile Road, Clinton Township, Michigan 48035, (800) 383-9805

PARCEL 1:

A parcel of land being part of Lot 1 and all of Lot 2 of Volume 2 of Certified Survey Maps, Page 295 and part of the Abandoned Chicago and Northwestern Railroad located in the Northeast ¼ of the Southeast ¼ of Section 8, Township 26 North, Range 12 East, Village of Tigerton, Shawano County, Wisconsin more particularly described as follows:

Commencing at the Southeast Corner of Section 8; thence S 86° 46' 15" W, 624.79 feet along the South line of the Southeast ¼ of Section 8; thence N 03° 13' 45" W, 1348.57 feet to the Northerly R/W of Birch Street and the point of beginning of the parcel herein described; thence N 78 ° 24' 36" W, 574.31 feet along the Northerly R/W of Birch Street; thence N 11° 30' 24" E, 100.00 feet to the Southerly R/W of Alder Street; thence S 78° 24' 36" E, 574.31 feet; thence S 11° 30' 24" W, 100.00 feet to the point of beginning of the parcel herein described.

PARCEL 2:

A parcel of land being all of Lots 12 through 17 of Block 16 and all of Lot 18, Block 17 of the Original Plat of the Village of Tigerton and part of vacated Date Street located in the Northeast ¼ of the Southeast ¼ of Section 8, Township 26 North, Range 12 East, Village of Tigerton, Shawano County, Wisconsin more particularly described as follows:

Commencing at the Southeast Corner of Section 8; thence S 86° 46' 15" W, 624.79 feet along the South line of the Southeast ¼ of Section 8; thence N 73° 24' 36" W, 111.94 feet; thence N 11° 35' 24" E, 60.00 feet to the Northerly R/W of Alder Street and the point of beginning of the parcel herein described; thence N 78° 26' 34" W, 480.06 feet along the Northerly R/W of Alder Street to a meander corner of Tiger River; said meander corner lies S 10° 35' 17" W, 13 feet more or less to the water's edge of Tiger River; thence along the following described meander lines S 87° 40' 07" E, 226.66 feet, N 66° 17' 25" E, 236.87 feet to the Easterly R/W of vacated Date Street and a meander corner of Tiger River; said meander corner lies S 03° 14' 48" E, 14 feet more or less from the water's edge of Tiger River; thence S 10° 35' 17" W, 23.37 feet; thence S 78° 24' 36" E, 60.00 feet along the North line of Lot 18, Block 17; thence S 10° 35' 17" W, 150.00 feet along the East line of Lot 18 to the Northerly R/W of Alder Street and the point of beginning of the parcel herein described.

15
14
13
12
18
G
F
A L D E R
M. L. S. AND W.
B I R C H
30
29
28
C E D A R
32
33
SE ¼ OF SE ¼ OF SEC. 8
34
E L M
STREET
BEECH
E S T R

REI
CIVIL & ENVIRONMENTAL ENGINEERING, SURVEYING

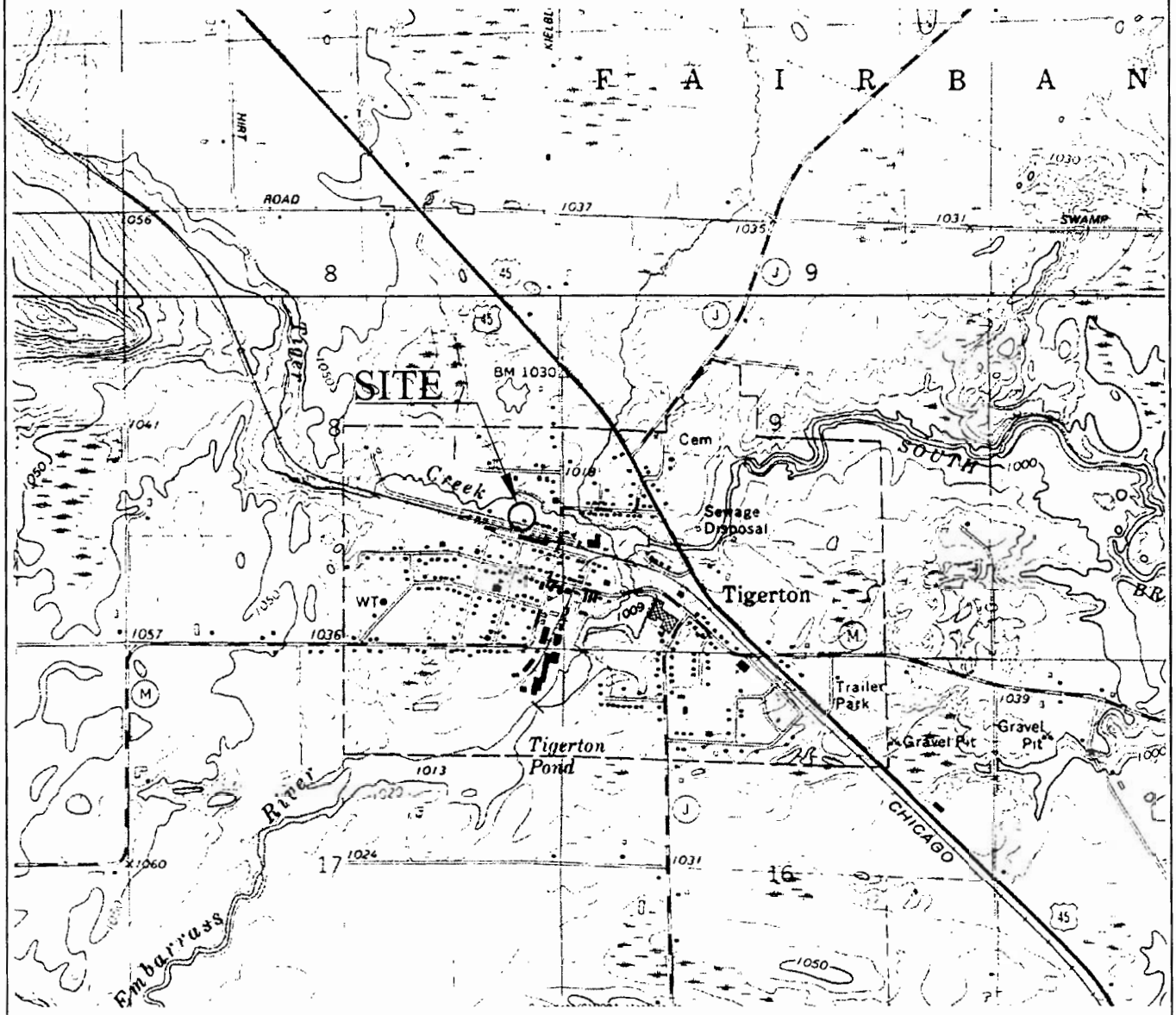

SCALE 1:24 000

1 ½ 0 1 MILE

1000 0 1000 2000 3000 4000 5000 6000 7000 FEET

1 .5 0 1 KILOMETER

CONTOUR INTERVAL 10 FEET
NATIONAL GEODETIC VERTICAL DATUM OF 1929

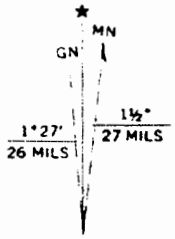

UTM GRID AND 1970 MAGNETIC NORTH DECLINATION AT CENTER OF SHEET

TIGERTON, WIS.
NE/4 TIGERTON 15' QUADRANGLE
44089-F1-TF-024

1970
PHOTOINSPECTED 1981
DMA 3173 II NE–SERIES V861

QUADRANGLE LOCATION

J:\DRAFTING\3587RIISER\3587VICIN.DWG

RIISER ENERGY–FORMER SCHROEDER OIL BULK PLANT 502 W. ALDER STREET TIGERTON, WISCONSIN	FIGURE 1 : SITE VICINITY MAP		
	PROJECT NO. 3587	DRAWN BY: TJR	DATE: 03/15/05

REI
CIVIL & ENVIRONMENTAL ENGINEERING, SURVEYING

A-12,000 GALLON DIESEL AST
B-12,000 GALLON #1 FUEL OIL AST (PREVIOUSLY CONTAINED GASOLINE)
C-20,000 GALLON UNL. GASOLINE AST
D-12,000 GALLON UNL. GASOLINE AST
E-20,000 GALLON FUEL OIL AST
F-20,000 GALLON FUEL OIL AST
G-12,000 GALLON UNL. GASOLINE AST
H-9,000 GALLON DIESEL AST
I-9,000 GALLON DIESEL AST
J-1,000 GALLON DIESEL UST (PREVIOUSLY CONTAINED GASOLINE)
K-FORMER 20,000 GALLON LEADED GASOLINE AST (REMOVED 1990)

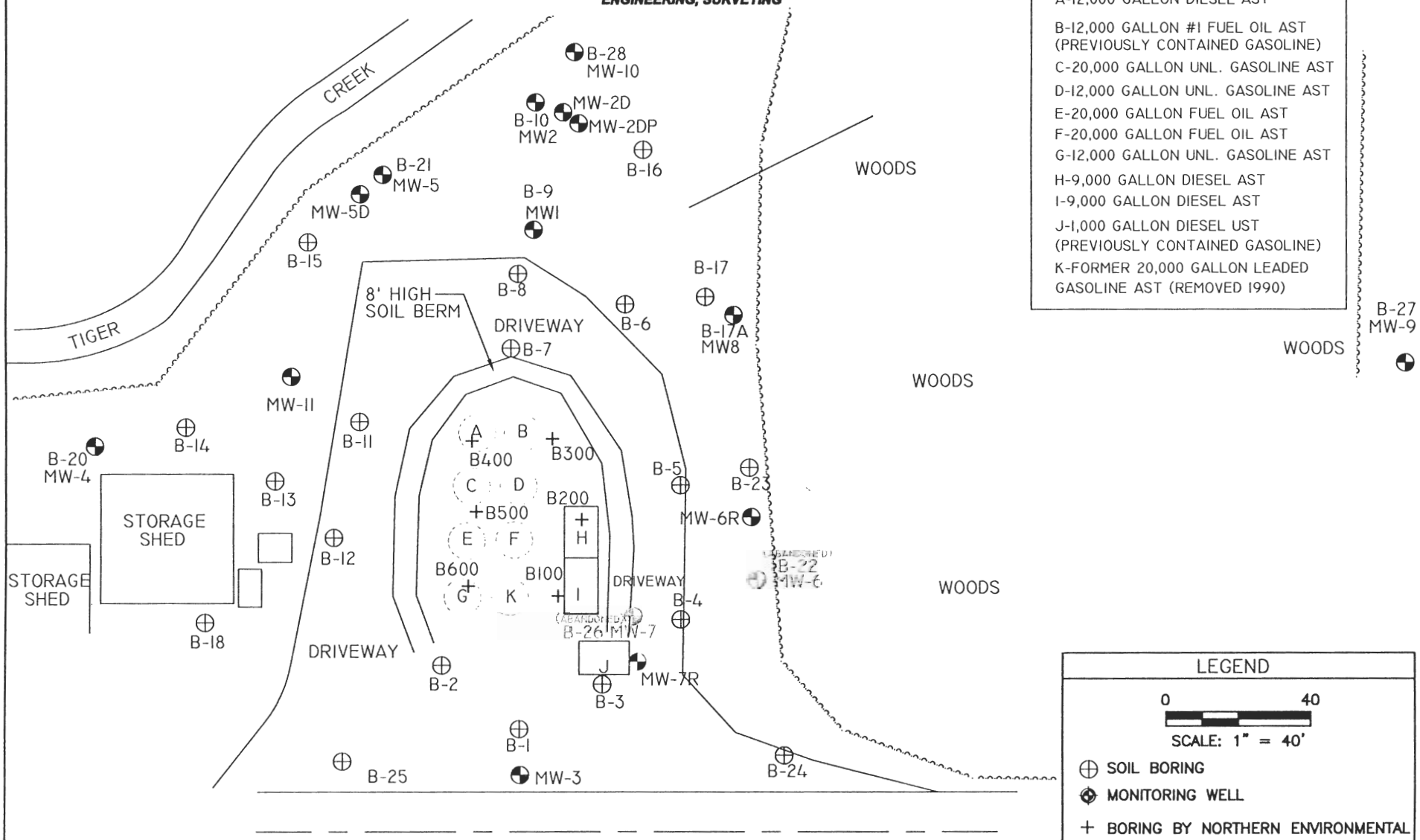

LEGEND

0 40
SCALE: 1" = 40'

⊕ SOIL BORING
MONITORING WELL
+ BORING BY NORTHERN ENVIRONMENTAL

INFORMATION PROVIDED BY NORTHEN ENVIRONMENTAL

REI Engineering, INC.

RIISER ENERGY–FORMER SCHROEDER OIL BULK PLANT
502 W. ALDER STREET
TIGERTON, WISCONSIN

FIGURE 2 : SITE MAP

PROJECT NO.	DRAWN BY:	DATE:
3657	MAH	8/14/06

DRAWING FILE: J:\Drafting\3657_SCHROEDER\dwg\3657BASE1.dwg LAYOUT: Model PLOTTED: Nov 14, 2006 – 11:30am PLOTTED BY: nathanp

Table 2a
Groundwater Analytical Results Summary
Former Schroeder Oil Bulk Plant
Tigerton, WI

MW1														
			Sample Date											
PARAMETER	ES	PAL	6/16/1998	1/15/1999	7/28/1999	4/6/2000	7/13/2000	6/23/2003	Excavation 4/26/05	10/27/2005	1/11/2006	4/21/2006	7/27/2006	10/11/2006
GRO (ug/L)			2.1	1.7	1.3	1.8	1.6	NA		NA	NA	NA	NA	NA
DRO (ug/L)			2.0	2.1	NA	NA	NA	NA		NA	NA	NA	NA	NA
Detected VOC's (ug/L)														
Benzene	5	0.5	**180**	**120**	**100**	**120**	**97**	**250**		**38**	**33**	**29**	**30**	**24.5**
Ethylbenzene	700	140	<25	<0.5	<4.4	4.1	4.5	0.95		0.87	<0.40	0.78	0.96	<2.50
Toluene	1000	200	<25	<0.5	<4.0	<2.0	<0.2	3.7		0.76	2.9	0.79	1.3	<1.50
Xylenes (Total)	10000	1000	370	300	140	390	330	160		200	230	130	240	170
Trimethylbenzenes (Total)	480	96	*245*	*220*	*125*	*238*	*214*	*133*		*151*	*222*	*128*	*177*	*117.8*
MTBE	60	12	**370**	**920**	**560**	**700**	**500**	**220**		**240**	**260**	**140**	**280**	**72.5**
Isopropylbenzene			NA	NA	NA	NA	NA	NA		NA	NA	NA	NA	NA
Naphthalene	40	8	<400	NA	NA	NA	NA	NA		**46**	**68**	*37*	**60**	**43.2**
n-Propylbenzene			NA	NA	NA	NA	NA	NA		NA	NA	NA	NA	NA
n-Butylbenzene			NA	NA	NA	NA	NA	NA		NA	NA	NA	NA	NA
1,2-Dichloroethane	5	0.5	NA	NA	NA	NA	NA	NA		NA	NA	NA	NA	NA
p-Isopropyltoluene			NA	NA	NA	NA	NA	NA		NA	NA	NA	NA	NA
sec-Butylbenzene			NA	NA	NA	NA	NA	NA		NA	NA	NA	NA	NA
1,2-Dichlorobenzene	600	60	NA	NA	NA	NA	NA	NA		NA	NA	NA	NA	NA
Detected PAH's (ug/L)														
Napthalene	40	8	NA	NA	NA	NA	NA	**62**		NA	NA	NA	NA	NA
Acenapthylene			NA	NA	NA	NA	NA	0.69		NA	NA	NA	NA	NA
1-Methyl Naphthalene			NA	NA	NA	NA	NA	0.18		NA	NA	NA	NA	NA
2-Methyl Naphthalene			NA	NA	NA	NA	NA	0.14		NA	NA	NA	NA	NA
Acenapthene			NA	NA	NA	NA	NA	<0.018		NA	NA	NA	NA	NA
Fluorene	400	80	NA	NA	NA	NA	NA	<0.017		NA	NA	NA	NA	NA
Phenanthrene			NA	NA	NA	NA	NA	<0.016		NA	NA	NA	NA	NA
Anthracene	3000	600	NA	NA	NA	NA	NA	<0.40		NA	NA	NA	NA	NA
Fluoranthene	400	80	NA	NA	NA	NA	NA	<0.26		NA	NA	NA	NA	NA
Pyrene	250	50	NA	NA	NA	NA	NA	<0.34		NA	NA	NA	NA	NA
Benzo (a) Anthracene			NA	NA	NA	NA	NA	NA		NA	NA	NA	NA	NA
Chrysene	0.2	0.02	NA	NA	NA	NA	NA	<0.28		NA	NA	NA	NA	NA
Benzo (b) Fluoranthene	0.2	0.02	NA	NA	NA	NA	NA	<0.26		NA	NA	NA	NA	NA
Benzo (k) Fluoranthene			NA	NA	NA	NA	NA	NA		NA	NA	NA	NA	NA
Benzo (a) Pyrene	0.2	0.02	NA	NA	NA	NA	NA	<0.28		NA	NA	NA	NA	NA
Dibenzo (a,h) Anthracene			NA	NA	NA	NA	NA	<0.32		NA	NA	NA	NA	NA
Benzo (g,h,i) Perylene			NA	NA	NA	NA	NA	<0.32		NA	NA	NA	NA	NA
Ideno (1,2,3-cd) Pyrene			NA	NA	NA	NA	NA	<0.42		NA	NA	NA	NA	NA
Inorganics (mg/L)														
Dissolved Iron	0.3	0.15	**13**	NA	NA	NA	NA	**35**		NA	**18**	NA	NA	NA
Dissolved Lead (ug/L)	15	1.5	<5.0	NA	NA	NA	NA	NA		NA	NA	NA	NA	NA
Nitrate-Nitrogen	10	2	<0.050	NA	NA	NA	NA	<0.058		NA	0.14	NA	NA	NA
Sulfate	250	125	82	NA	NA	NA	NA	<0.24		NA	3.0	NA	NA	NA
Field Measurements														
Temperature (°F)			NA	45.68	NA	NA	NA	46.76		NA	47.10	NA	NA	NA
Conductivity (ms/cm)			NA	NA	NA	NA	NA	200		NA	472	NA	NA	NA
Dissolved Oxygen (mg/L)			NA	3.25	NA	NA	NA	0.25		NA	6.25	NA	NA	NA
pH			NA	6.63	NA	NA	NA	6.71		NA	6.65	NA	NA	NA
Redox Potential (mV)			NA	-11	NA	NA	NA	-45		NA	-26.0	NA	NA	NA

ES = Enforcement Standards
PAL=Preventive Action Limit
NA=Not Analyzed
X=Not Detected

Bold	Exceeds Enforcement Standard
Italic	Exceeds Preventive Action Limit

Table 2b
Groundwater Analytical Results Summary
Former Schroeder Oil Bulk Plant
Tigerton, WI

MW2																
			Sample Date													
PARAMETER	ES	PAL	6/16/1998	1/15/1999	7/28/1999	4/6/2000	7/13/2000	4/3/2001	3/27/2003	6/23/2003	Excavation 4/26/05	10/27/2005	1/11/2006	4/21/2006	7/27/2006	10/11/2006
GRO (ug/L)			1.1	0.64	0.32	0.38	0.30	NA	NA	NA		NA	NA	NA	NA	NA
DRO (ug/L)			1.1	0.7	NA	NA	NA	NA	NA	NA		NA	NA	NA	NA	NA
Detected VOC's (ug/L)																
Benzene	5	0.5	<25	*2.1*	*0.74*	*0.89*	*0.93*	<0.13	<0.30	<0.30		<0.21	<0.14	<0.14	<0.14	<0.310
Ethylbenzene	700	140	<25	<0.5	<0.22	<0.22	<1.1	3.7	<0.60	<0.60		<0.40	<0.40	<0.40	<0.40	<0.500
Toluene	1000	200	<5	<0.5	<0.20	<0.20	<1.0	<0.20	<0.58	<0.58		<0.36	0.36	<0.36	<0.36	<0.300
Xylenes (Total)	10000	1000	97	49	19	14	17	3.1	2.4	6.5		<1.10	22	<1.10	2.4	<0.920
Trimethylbenzenes (Total)	480	96	<190	85	34.2	47.4	38.4	7.16	3.12	13.1		<0.79	30.1	<0.79	9.2	<0.710
MTBE	60	12	**400**	**230**	**140**	**190**	**190**	*17*	8.5	**120**		*12*	**100**	*19*	**78**	<0.300
Isopropylbenzene			NA	NA	NA	NA	NA	NA	NA	NA		NA	NA	NA	NA	NA
Naphthalene	40	8	<400	NA	NA	NA	NA	NA	NA	NA		NA	*10*	<0.47	*8.4*	<0.800
n-Propylbenzene			NA	NA	NA	NA	NA	NA	NA	NA		NA	NA	NA	NA	NA
n-Butylbenzene			NA	NA	NA	NA	NA	NA	NA	NA		NA	NA	NA	NA	NA
1,2-Dichloroethane	5	0.5	NA	NA	NA	NA	NA	NA	NA	NA		NA	NA	NA	NA	NA
p-Isopropyltoluene			NA	NA	NA	NA	NA	NA	NA	NA		NA	NA	NA	NA	NA
sec-Butylbenzene			NA	NA	NA	NA	NA	NA	NA	NA		NA	NA	NA	NA	NA
1,2-Dichlorobenzene	600	60	NA	NA	NA	NA	NA	NA	NA	NA		NA	NA	NA	NA	NA
Detected PAH's (ug/L)																
Napthalene	40	8	NA	NA	NA	NA	NA	NA	0.12	6.8		NA	NA	NA	NA	NA
Acenapthylene			NA	NA	NA	NA	NA	NA	<0.019	<0.38		NA	NA	NA	NA	NA
1-Methyl Naphthalene			NA	NA	NA	NA	NA	NA	0.18	6.5		NA	NA	NA	NA	NA
2-Methyl Naphthalene			NA	NA	NA	NA	NA	NA	0.14	2.8		NA	NA	NA	NA	NA
Acenapthene			NA	NA	NA	NA	NA	NA	<0.018	<0.36		NA	NA	NA	NA	NA
Fluorene	400	80	NA	NA	NA	NA	NA	NA	<0.017	<0.34		NA	NA	NA	NA	NA
Phenanthrene			NA	NA	NA	NA	NA	NA	<0.016	<0.32		NA	NA	NA	NA	NA
Anthracene	3000	600	NA	NA	NA	NA	NA	NA	<0.020	<0.40		NA	NA	NA	NA	NA
Fluoranthene	400	80	NA	NA	NA	NA	NA	NA	<0.017	<0.34		NA	NA	NA	NA	NA
Pyrene	250	50	NA	NA	NA	NA	NA	NA	<0.017	<0.34		NA	NA	NA	NA	NA
Benzo (a) Anthracene			NA	NA	NA	NA	NA	NA	NA	NA		NA	NA	NA	NA	NA
Chrysene	0.2	0.02	NA	NA	NA	NA	NA	NA	<0.014	<0.28		NA	NA	NA	NA	NA
Benzo (b) Fluoranthene	0.2	0.02	NA	NA	NA	NA	NA	NA	0.014	<0.26		NA	NA	NA	NA	NA
Benzo (k) Fluoranthene			NA	NA	NA	NA	NA	NA	NA	NA		NA	NA	NA	NA	NA
Benzo (a) Pyrene	0.2	0.02	NA	NA	NA	NA	NA	NA	<0.014	<0.28		NA	NA	NA	NA	NA
Dibenzo (a,h) Anthracene			NA	NA	NA	NA	NA	NA	0.021	<0.32		NA	NA	NA	NA	NA
Benzo (g,h,i) Perylene			NA	NA	NA	NA	NA	NA	0.038	<0.32		NA	NA	NA	NA	NA
Ideno (1,2,3-cd) Pyrene			NA	NA	NA	NA	NA	NA	0.030	<0.42		NA	NA	NA	NA	NA
Inorganics (mg/L)																
Dissolved Iron	0.3	0.15	**16**	NA	NA	NA	NA	NA	NA	NA		NA	**1.8**	NA	NA	NA
Dissolved Lead (ug/L)	15	1.5	<5.0	NA	NA	NA	NA	NA	NA	NA		NA	NA	NA	NA	NA
Nitrate-Nitrogen	10	2	<0.050	NA	NA	NA	NA	NA	NA	NA		NA	0.14	NA	NA	NA
Sulfate	250	125	58	NA	NA	NA	NA	NA	NA	NA		NA	20	NA	NA	NA
Field Measurements																
Temperature (°F)			NA	38.84	NA	NA	NA	NA	39.92	46.22		NA	45.13	NA	NA	NA
Conductivity (ms/cm)			NA	NA	NA	NA	NA	NA	270	180		NA	603	NA	NA	NA
Dissolved Oxygen (mg/L)			NA	3.82	NA	NA	NA	NA	1.52	0.51		NA	2.25	NA	NA	NA
pH			NA	6.69	NA	NA	NA	NA	7.13	6.68		NA	7.17	NA	NA	NA
Redox Potential (mV)			NA	-14	NA	NA	NA	NA	50	-5		NA	-45.9	NA	NA	NA

ES = Enforcement Standards
PAL=Preventive Action Limit
NA=Not Analyzed
X=Not Detected

Bold	Exceeds Enforcement Standard
Italic	Exceeds Preventive Action Limit

Table 2c
Groundwater Analytical Results Summary
Former Schroeder Oil Bulk Plant
Tigerton, WI

			MW3												
			Sample Date												
PARAMETER	ES	PAL	7/21/1998	1/14/1999	7/28/1999	4/6/2000	7/13/2000	3/27/2003	6/23/2003	Excavation 4/26/05	10/27/2005	1/11/2006	4/21/2006	7/27/2006	10/11/2006
GRO (ug/L)			<0.050	<0.050	<0.050	0.170	<0.050	NA	NA		NA	NA	NA	NA	NA
DRO (ug/L)			0.16	<0.10	NA	NA	NA	NA	NA		NA	NA	NA	NA	NA
Detected VOC's (ug/L)															
Benzene	5	0.5	1.3	*1.1*	<0.13	**78**	0.30	<0.30	**9.4**		<0.21	<0.14	<0.14	<0.14	<0.310
Ethylbenzene	700	140	<0.5	<0.50	<0.22	2.1	<0.22	<0.60	<0.60		<0.40	<0.40	<0.40	<0.40	<0.500
Toluene	1000	200	0.75	<0.50	<0.20	1.3	<0.20	<0.58	<0.58		<0.36	<0.36	<0.36	<0.36	<0.300
Xylenes (Total)	10000	1000	1.3	<0.50	<0.23	4.0	0.41	<0.58	<0.58		<1.10	<1.10	<1.10	<1.10	<0.920
Trimethylbenzenes (Total)	480	96	<2.0	<2.0	<0.51	<1.22	<0.53	<1.18	<1.18		<0.79	<0.79	<0.79	<0.79	<0.710
MTBE	60	12	<0.2	0.40	<0.16	<0.16	<0.16	<0.58	<0.58		<0.36	<0.36	<0.36	<0.36	<0.300
Isopropylbenzene			NA	NA	NA	NA	NA	NA	NA		NA	NA	NA	NA	NA
Naphthalene	40	8	<8.0	NA	NA	NA	NA	NA	NA		<0.47	NA	<0.47	<0.47	<0.800
n-Propylbenzene			NA	NA	NA	NA	NA	NA	NA		NA	NA	NA	NA	NA
n-Butylbenzene			NA	NA	NA	NA	NA	NA	NA		NA	NA	NA	NA	NA
1,2-Dichloroethane	5	0.5	NA	NA	NA	NA	NA	NA	NA		NA	NA	NA	NA	NA
p-Isopropyltoluene			NA	NA	NA	NA	NA	NA	NA		NA	NA	NA	NA	NA
sec-Butylbenzene			NA	NA	NA	NA	NA	NA	NA		NA	NA	NA	NA	NA
1,2-Dichlorobenzene	600	60	NA	NA	NA	NA	NA	NA	NA		NA	NA	NA	NA	NA
Detected PAH's (ug/L)															
Napthalene	40	8	NA	NA	NA	NA	NA	<0.024	0.061		NA	NA	NA	NA	NA
Acenapthylene			NA	NA	NA	NA	NA	<0.019	<0.019		NA	NA	NA	NA	NA
1-Methyl Naphthalene			NA	NA	NA	NA	NA	<0.018	0.034		NA	NA	NA	NA	NA
2-Methyl Naphthalene			NA	NA	NA	NA	NA	<0.017	0.045		NA	NA	NA	NA	NA
Acenapthene			NA	NA	NA	NA	NA	<0.018	<0.018		NA	NA	NA	NA	NA
Fluorene	400	80	NA	NA	NA	NA	NA	<0.017	<0.017		NA	NA	NA	NA	NA
Phenanthrene			NA	NA	NA	NA	NA	<0.016	<0.016		NA	NA	NA	NA	NA
Anthracene	3000	600	NA	NA	NA	NA	NA	<0.020	<0.020		NA	NA	NA	NA	NA
Fluoranthene	400	80	NA	NA	NA	NA	NA	0.026	0.017		NA	NA	NA	NA	NA
Pyrene	250	50	NA	NA	NA	NA	NA	0.021	<0.017		NA	NA	NA	NA	NA
Benzo (a) Anthracene			NA	NA	NA	NA	NA	NA	NA		NA	NA	NA	NA	NA
Chrysene	0.2	0.02	NA	NA	NA	NA	NA	0.015	<0.014		NA	NA	NA	NA	NA
Benzo (b) Fluoranthene	0.2	0.02	NA	NA	NA	NA	NA	0.018	*0.020*		NA	NA	NA	NA	NA
Benzo (k) Fluoranthene			NA	NA	NA	NA	NA	NA	NA		NA	NA	NA	NA	NA
Benzo (a) Pyrene	0.2	0.02	NA	NA	NA	NA	NA	<0.014	<0.014		NA	NA	NA	NA	NA
Dibenzo (a,h) Anthracene			NA	NA	NA	NA	NA	<0.016	<0.016		NA	NA	NA	NA	NA
Benzo (g,h,i) Perylene			NA	NA	NA	NA	NA	<0.016	0.016		NA	NA	NA	NA	NA
Ideno (1,2,3-cd) Pyrene			NA	NA	NA	NA	NA	<0.021	<0.021		NA	NA	NA	NA	NA
Inorganics (mg/L)															
Dissolved Iron	0.3	0.15	0.1	NA	NA	NA	NA	NA	NA		NA	*0.17*	NA	NA	NA
Dissolved Lead (ug/L)	15	1.5	<1.5	NA	NA	NA	NA	NA	NA		NA	NA	NA	NA	NA
Nitrate-Nitrogen	10	2	0.077	NA	NA	NA	NA	NA	NA		NA	0.18	NA	NA	NA
Sulfate	250	125	26	NA	NA	NA	NA	NA	NA		NA	37	NA	NA	NA
Field Measurements															
Temperature (°F)			NA	43.16	NA	NA	NA	37.76	58.28		NA	42.35	NA	NA	NA
Conductivity (ms/cm)			NA	NA	NA	NA	NA	190	140		NA	584	NA	NA	NA
Dissolved Oxygen (mg/L)			NA	4.59	NA	NA	NA	1.53	1.65		NA	4.00	NA	NA	NA
pH			NA	6.40	NA	NA	NA	7.04	6.82		NA	7.20	NA	NA	NA
Redox Potential (mV)			NA	-1	NA	NA	NA	-25	35		NA	-17.9	NA	NA	NA

ES = Enforcement Standards
PAL=Preventive Action Limit
NA=Not Analyzed
X=Not Detected

Bold	Exceeds Enforcement Standard
Italic	Exceeds Preventive Action Limit

Table 2d
Groundwater Analytical Results Summary
Former Schroeder Oil Bulk Plant
Tigerton, WI

MW4															
			Sample Date												
PARAMETER	ES	PAL	7/21/1998	1/14/1999	7/28/1999	4/6/2000	7/13/2000	3/27/2003	6/23/2003	Excavation 4/26/05	10/27/2005	1/11/2006	4/21/2006	7/27/2006	10/11/2006
GRO (ug/L)			<0.050	<0.050	<0.050	<0.050	<0.050	NA	NA		NA	NA	NA	NA	NA
DRO (ug/L)			0.1	<0.10	NA	NA	NA	NA	NA		NA	NA	NA	NA	NA
Detected VOC's (ug/L)															
Benzene	5	0.5	*0.90*	<0.5	<0.13	<0.13	<0.13	<0.30	2.6		<0.21	<0.14	<0.14	<0.14	<0.310
Ethylbenzene	700	140	<0.5	<0.5	<0.22	<0.22	<0.22	<0.60	<0.60		<0.40	<0.40	<0.40	<0.40	<0.500
Toluene	1000	200	<0.5	<0.5	<0.20	<0.20	<0.20	<0.58	<0.58		<0.36	<0.36	<0.36	<0.36	<0.300
Xylenes (Total)	10000	1000	<0.5	<0.5	<0.23	<0.23	<023	<1.84	<1.84		<1.10	<1.10	<1.10	<1.10	<0.920
Trimethylbenzenes (Total)	480	96	<2.0	<2.0	<0.51	<0.51	<0.51	<1.18	<1.18		<0.79	<0.79	<0.79	<0.79	<0.710
MTBE	60	12	<0.2	0.41	<0.16	<0.16	<0.16	<0.58	<0.58		<0.36	<0.36	<0.36	<0.36	<0.300
Isopropylbenzene			NA	NA	NA	NA	NA	NA	NA		NA	NA	NA	NA	NA
Naphthalene	40	8	<8.0	NA	NA	NA	NA	NA	NA		<0.47	NA	<0.47	<0.47	<0.800
n-Propylbenzene			NA	NA	NA	NA	NA	NA	NA		NA	NA	NA	NA	NA
n-Butylbenzene			NA	NA	NA	NA	NA	NA	NA		NA	NA	NA	NA	NA
1,2-Dichloroethane	5	0.5	NA	NA	NA	NA	NA	NA	NA		NA	NA	NA	NA	NA
p-Isopropyltoluene			NA	NA	NA	NA	NA	NA	NA		NA	NA	NA	NA	NA
sec-Butylbenzene			NA	NA	NA	NA	NA	NA	NA		NA	NA	NA	NA	NA
1,2-Dichlorobenzene	600	60	NA	NA	NA	NA	NA	NA	NA		NA	NA	NA	NA	NA
Detected PAH's (ug/L)															
Napthalene	40	8	NA	NA	NA	NA	NA	<0.024	0.040		NA	NA	NA	NA	NA
Acenapthylene			NA	NA	NA	NA	NA	<0.019	<0.019		NA	NA	NA	NA	NA
1-Methyl Naphthalene			NA	NA	NA	NA	NA	<0.018	<0.018		NA	NA	NA	NA	NA
2-Methyl Naphthalene			NA	NA	NA	NA	NA	<0.017	0.022		NA	NA	NA	NA	NA
Acenapthene			NA	NA	NA	NA	NA	<0.018	<0.018		NA	NA	NA	NA	NA
Fluorene	400	80	NA	NA	NA	NA	NA	<0.017	<0.017		NA	NA	NA	NA	NA
Phenanthrene			NA	NA	NA	NA	NA	<0.016	<0.016		NA	NA	NA	NA	NA
Anthracene	3000	600	NA	NA	NA	NA	NA	<0.020	<0.020		NA	NA	NA	NA	NA
Fluoranthene	400	80	NA	NA	NA	NA	NA	<0.013	<0.013		NA	NA	NA	NA	NA
Pyrene	250	50	NA	NA	NA	NA	NA	<0.017	<0.017		NA	NA	NA	NA	NA
Benzo (a) Anthracene			NA	NA	NA	NA	NA	NA	NA		NA	NA	NA	NA	NA
Chrysene	0.2	0.02	NA	NA	NA	NA	NA	<0.014	<0.014		NA	NA	NA	NA	NA
Benzo (b) Fluoranthene	0.2	0.02	NA	NA	NA	NA	NA	<0.013	<0.013		NA	NA	NA	NA	NA
Benzo (k) Fluoranthene			NA	NA	NA	NA	NA	NA	NA		NA	NA	NA	NA	NA
Benzo (a) Pyrene	0.2	0.02	NA	NA	NA	NA	NA	<0.014	<0.014		NA	NA	NA	NA	NA
Dibenzo (a,h) Anthracene			NA	NA	NA	NA	NA	<0.016	<0.016		NA	NA	NA	NA	NA
Benzo (g,h,i) Perylene			NA	NA	NA	NA	NA	<0.016	<0.016		NA	NA	NA	NA	NA
Ideno (1,2,3-cd) Pyrene			NA	NA	NA	NA	NA	<0.021	<0.021		NA	NA	NA	NA	NA
Inorganics (mg/L)															
Dissolved Iron	0.3	0.15	**11**	NA	NA	NA	NA	NA	NA		NA	**18**	NA	NA	NA
Dissolved Lead (ug/L)	15	1.5	<1.5	NA	NA	NA	NA	NA	NA		NA	NA	NA	NA	NA
Nitrate-Nitrogen	10	2	<0.050	NA	NA	NA	NA	NA	NA		NA	0.14	NA	NA	NA
Sulfate	250	125	27	NA	NA	NA	NA	NA	NA		NA	0.87	NA	NA	NA
Field Measurements															
Temperature (°F)			NA	39.92	NA	NA	NA	38.30	47.30		NA	43.68	NA	NA	NA
Conductivity (ms/cm)			NA	NA	NA	NA	NA	240	120		NA	4.88	NA	NA	NA
Dissolved Oxygen (mg/L)			NA	3.66	NA	NA	NA	6.76	0.73		NA	2.10	NA	NA	NA
pH			NA	6.33	NA	NA	NA	7.35	6.62		NA	6.87	NA	NA	NA
Redox Potential (mV)			NA	1	NA	NA	NA	-50	-20		NA	-51.7	NA	NA	NA

ES = Enforcement Standards
PAL=Preventive Action Limit
NA=Not Analyzed
X=Not Detected

Bold	Exceeds Enforcement Standard
Italic	Exceeds Preventive Action Limit

Table 2e
Groundwater Analytical Results Summary
Former Schroeder Oil Bulk Plant
Tigerton, WI

MW5																
			Sample Date													
PARAMETER	**ES**	**PAL**	7/21/1998	1/14/1999	7/28/1999	4/6/2000	7/13/2000	4/3/2001	3/27/2003	6/23/2003	Excavation 4/26/05	10/27/2005	1/11/2006	4/21/2006	7/27/2006	10/11/2006
GRO (ug/L)			1.2	1.2	1.1	1.1	1.5	NA	NA	NA		NA	NA	NA	NA	NA
DRO (ug/L)			1.2	0.96	NA	NA	NA	NA	NA	NA		NA	NA	NA	NA	NA
Detected VOC's (ug/L)																
Benzene	5	0.5	*2.9*	*3.7*	**5.6**	0.18	**13**	<1.3	<0.30	**6.1**		0.39	<0.14	<0.14	<0.14	<0.310
Ethylbenzene	700	140	2.0	<0.5	<4.4	<0.22	3.0	<2.2	2.4	<0.60		<0.40	<0.40	<0.40	<0.40	<0.500
Toluene	1000	200	2	34	<4.0	2	4	2.7	2.4	2.4		<0.36	0.67	0.55	1.3	<0.300
Xylenes (Total)	10000	1000	**480**	420	340	410	650	520	433.9	601.6		71	120	150	350.48	67.8
Trimethylbenzenes (Total)	**480**	96	*117*	*128*	73	*98*	*149*	*123*	*102*	*138*		19.8	40.8	44.9	83	19.98
MTBE	60	12	**360**	**520**	**220**	**200**	**230**	**160**	**69**	**86**		*19*	*27*	*17*	*40*	<0.300
Isopropylbenzene			NA	NA	NA	NA	NA	NA	NA	NA		NA	NA	NA	NA	NA
Naphthalene	40	8	*17*	NA	NA	NA	NA	NA	NA	NA		1.8	NA	3.9	*13*	<0.800
n-Propylbenzene			NA	NA	NA	NA	NA	NA	NA	NA		NA	NA	NA	NA	NA
n-Butylbenzene			NA	NA	NA	NA	NA	NA	NA	NA		NA	NA	NA	NA	NA
1,2-Dichloroethane	5	0.5	NA	NA	NA	NA	NA	NA	NA	NA		NA	NA	NA	NA	NA
p-Isopropyltoluene			NA	NA	NA	NA	NA	NA	NA	NA		NA	NA	NA	NA	NA
sec-Butylbenzene			NA	NA	NA	NA	NA	NA	NA	NA		NA	NA	NA	NA	NA
1,2-Dichlorobenzene	600	60	NA	NA	NA	NA	NA	NA	NA	NA		NA	NA	NA	NA	NA
Detected PAH's (ug/L)																
Napthalene	40	8	NA	NA	NA	NA	NA	NA	5.8	9.9		NA	NA	NA	NA	NA
Acenapthylene			NA	NA	NA	NA	NA	NA	<0.019	<0.38		NA	NA	NA	NA	NA
1-Methyl Naphthalene			NA	NA	NA	NA	NA	NA	1.8	3.3		NA	NA	NA	NA	NA
2-Methyl Naphthalene			NA	NA	NA	NA	NA	NA	1.8	3.9		NA	NA	NA	NA	NA
Acenapthene			NA	NA	NA	NA	NA	NA	0.029	<0.36		NA	NA	NA	NA	NA
Fluorene	400	80	NA	NA	NA	NA	NA	NA	<0.017	<0.34		NA	NA	NA	NA	NA
Phenanthrene			NA	NA	NA	NA	NA	NA	<0.016	<0.32		NA	NA	NA	NA	NA
Anthracene	3000	600	NA	NA	NA	NA	NA	NA	<0.020	<0.40		NA	NA	NA	NA	NA
Fluoranthene	400	80	NA	NA	NA	NA	NA	NA	<0.013	<0.26		NA	NA	NA	NA	NA
Pyrene	250	50	NA	NA	NA	NA	NA	NA	<0.017	<0.34		NA	NA	NA	NA	NA
Benzo (a) Anthracene			NA	NA	NA	NA	NA	NA	NA	NA		NA	NA	NA	NA	NA
Chrysene	0.2	0.02	NA	NA	NA	NA	NA	NA	<0.014	<0.28		NA	NA	NA	NA	NA
Benzo (b) Fluoranthene	0.2	0.02	NA	NA	NA	NA	NA	NA	<0.013	<0.26		NA	NA	NA	NA	NA
Benzo (k) Fluoranthene			NA	NA	NA	NA	NA	NA	NA	NA		NA	NA	NA	NA	NA
Benzo (a) Pyrene	0.2	0.02	NA	NA	NA	NA	NA	NA	<0.014	<0.28		NA	NA	NA	NA	NA
Dibenzo (a,h) Anthracene			NA	NA	NA	NA	NA	NA	<0.016	<0.32		NA	NA	NA	NA	NA
Benzo (g,h,i) Perylene			NA	NA	NA	NA	NA	NA	<0.016	<0.32		NA	NA	NA	NA	NA
Ideno (1,2,3-cd) Pyrene			NA	NA	NA	NA	NA	NA	<0.021	<0.42		NA	NA	NA	NA	NA
Inorganics (mg/L)																
Dissolved Iron	0.3	0.15	13	NA	NA	NA	NA	NA	NA	NA		NA	11	NA	NA	NA
Dissolved Lead (ug/L)	15	1.5	<1.5	NA	NA	NA	NA	NA	NA	NA		NA	NA	NA	NA	NA
Nitrate-Nitrogen	10	2	<0.050	NA	NA	NA	NA	NA	NA	NA		NA	0.063	NA	NA	NA
Sulfate	250	125	26	NA	NA	NA	NA	NA	NA	NA		NA	25	NA	NA	NA
Field Measurements																
Temperature (°F)			NA	39.56	NA	NA	NA	NA	40.82	47.84		NA	46.41	NA	NA	NA
Conductivity (ms/cm)			NA	NA	NA	NA	NA	NA	360	190		NA	873	NA	NA	NA
Dissolved Oxygen (mg/L)			NA	6.28	NA	NA	NA	NA	1.54	0.63		NA	7.33	NA	NA	NA
pH			NA	6.50	NA	NA	NA	NA	7.14	6.60		NA	6.97	NA	NA	NA
Redox Potential (mV)			NA	-8	NA	NA	NA	NA	-50	30		NA	-12.7	NA	NA	NA

ES = Enforcement Standards
PAL=Preventive Action Limit
NA=Not Analyzed
X=Not Detected

Bold	Exceeds Enforcement Standard
Italic	Exceeds Preventive Action Limit

Table 2f
Groundwater Analytical Results Summary
Former Schroeder Oil Bulk Plant
Tigerton, WI

			MW6									MW6R				
			Sample Date													
PARAMETER	**ES**	**PAL**	7/21/1998	1/15/1999	7/28/1999	4/6/2000	7/13/2000	4/3/2001	3/27/2003	6/23/2003	Excavation 4/26/05	10/27/2005	1/11/2006	4/21/2006	7/27/2006	10/11/2006
GRO (ug/L)			3.3	4.1	28	**Free**	**Free**	**Free**	NA	NA		NA	NA	NA	NA	NA
DRO (ug/L)			1.2	1.7	NA	**Product**	**Product**	**Product**	NA	NA		NA	NA	NA	NA	NA
Detected VOC's (ug/L)																
Benzene	5	0.5	**29**	**270**	**440**				**260**	**530**		**240**	**18**	**5.3**	**37**	<0.310
Ethylbenzene	700	140	*190*	*330*	**740**				*150*	*300*		**870**	26	37	*150*	<0.500
Toluene	1000	200	44	53	92				17	33		42	1.2	1.5	6.8	<0.300
Xylenes (Total)	10000	1000	710	*1,300*	*3,800*				720	*1110*		*3060*	71	122	304	<0.920
Trimethylbenzenes (Total)	480	96	*328*	**570**	**2,710**				**490**	**480**		**1200**	80	68	*257*	<0.710
MTBE	60	12	<10	*37*	**70**				7.6	3.6		6.3	2.6	0.47	1.9	<0.300
Isopropylbenzene			NA	NA	NA				NA	NA		NA	NA	NA	NA	NA
Naphthalene	40	8	<400	NA	NA				NA	NA		**290**	*14*	*12*	**60**	<0.800
n-Propylbenzene			NA	NA	NA				NA	NA		NA	NA	NA	NA	NA
n-Butylbenzene			NA	NA	NA				NA	NA		NA	NA	NA	NA	NA
1,2-Dichloroethane	5	0.5	NA	NA	NA				NA	NA		NA	NA	NA	NA	NA
p-isopropyltoluene			NA	NA	NA				NA	NA		NA	NA	NA	NA	NA
sec-Butylbenzene			NA	NA	NA				NA	NA		NA	NA	NA	NA	NA
1,2-Dichlorobenzene	600	60	NA	NA	NA				NA	NA		NA	NA	NA	NA	NA
Detected PAH's (ug/L)																
Napthalene	40	8	NA	NA	NA				*34*	**54**		NA	NA	NA	NA	NA
Acenapthylene			NA	NA	NA				<1.9	<1.9		NA	NA	NA	NA	NA
1-Methyl Naphthalene			NA	NA	NA				36	44		NA	NA	NA	NA	NA
2-Methyl Naphthalene			NA	NA	NA				31	48		NA	NA	NA	NA	NA
Acenapthene			NA	NA	NA				2.1	2.3		NA	NA	NA	NA	NA
Fluorene	400	80	NA	NA	NA				2.8	4.1		NA	NA	NA	NA	NA
Phenanthrene			NA	NA	NA				2.5	4.0		NA	NA	NA	NA	NA
Anthracene	3000	600	NA	NA	NA				<2.0	<2.0		NA	NA	NA	NA	NA
Fluoranthene	400	80	NA	NA	NA				<1.3	<1.3		NA	NA	NA	NA	NA
Pyrene	250	50	NA	NA	NA				<1.7	<1.7		NA	NA	NA	NA	NA
Benzo (a) Anthracene			NA	NA	NA				NA	NA		NA	NA	NA	NA	NA
Chrysene	0.2	0.02	NA	NA	NA				<1.4	<1.4		NA	NA	NA	NA	NA
Benzo (b) Fluoranthene	0.2	0.02	NA	NA	NA				<1.3	<1.3		NA	NA	NA	NA	NA
Benzo (k) Fluoranthene			NA	NA	NA				NA	NA		NA	NA	NA	NA	NA
Benzo (a) Pyrene	0.2	0.02	NA	NA	NA				<1.4	<1.4		NA	NA	NA	NA	NA
Dibenzo (a,h) Anthracene			NA	NA	NA				NA	NA		NA	NA	NA	NA	NA
Benzo (g,h,i) Perylene			NA	NA	NA				<1.6	<1.6		NA	NA	NA	NA	NA
Ideno (1,2,3-cd) Pyrene			NA	NA	NA				<2.1	<2.1		NA	NA	NA	NA	NA
Inorganics (mg/L)																
Dissolved Iron	0.3	0.15	**3.3**	NA	NA				NA	NA		NA	0.030	NA	NA	NA
Dissolved Lead (ug/L)	15	1.5	<1.5	NA	NA				NA	NA		NA	NA	NA	NA	NA
Nitrate-Nitrogen	10	2	0.12	NA	NA				NA	NA		NA	2.4	NA	NA	NA
Sulfate	250	125	24	NA	NA				NA	NA		NA	8.8	NA	NA	NA
Field Measurements																
Temperature (°F)			NA	44.96	NA				36.50	51.08		NA	44.62	NA	NA	NA
Conductivity (ms/cm)			NA	NA	NA				210	130		NA	449	NA	NA	NA
Dissolved Oxygen (mg/L)			NA	2.87	NA				2.25	0.28		NA	6.10	NA	NA	NA
pH			NA	6.20	NA				7.36	6.72		NA	7.11	NA	NA	NA
Redox Potential (mV)			NA	11	NA				-25	-40		NA	11.5	NA	NA	NA

ES = Enforcement Standards
PAL=Preventive Action Limit
NA=Not Analyzed
X=Not Detected

Bold	Exceeds Enforcement Standard
Italic	Exceeds Preventive Action Limit

Table 2g
Groundwater Analytical Results Summary
Former Schroeder Oil Bulk Plant
Tigerton, WI

			MW7								MW7R				
			Sample Date												
PARAMETER	ES	PAL	7/22/1998	1/15/1999	7/28/1999	4/6/2000	7/13/2000	4/3/2001	3/27/2003	Excavation 4/26/05	10/27/2005	1/11/2006	4/21/2006	7/27/2006	10/11/2006
GRO (ug/L)			0.4	24.0	**Free**	**Free**	**Free**	**Free**	NA		NA	NA	NA	NA	NA
DRO (ug/L)			3.2	24.0	**Product**	**Product**	**Product**	**Product**	NA		NA	NA	NA	NA	NA
Detected VOC's (ug/L)															
Benzene	5	0.5	**2,700**	**2,800**					**4,900**		**360**	**1,400**	**1,500**	**1,500**	**487**
Ethylbenzene	700	140	**860**	**2,000**					**2,500**		130	*300*	*340*	*270*	86.7
Toluene	1000	200	*350*	*440*					*490*		*350*	**1100**	*890*	*380*	75.1
Xylenes (Total)	10000	1000	*3,500*	*8,900*					**10,700**		930	*1870*	*1690*	*1440*	526
Trimethylbenzenes (Total)	480	96	**1050**	**3680**					**2,450**		*220*	*387*	*346*	*301*	*107*
MTBE	60	12	**480**	**430**					**210**		*48*	**300**	**270**	**280**	<6
Isopropylbenzene			NA	NA					NA		NA	NA	NA	NA	NA
Naphthalene	40	8	<400	NA					NA		**54**	**91**	**80**	**94**	<16
n-Propylbenzene			NA	NA					NA		NA	NA	NA	NA	NA
n-Butylbenzene			NA	NA					NA		NA	NA	NA	NA	NA
1,2-Dichloroethane	5	0.5	NA	NA					NA		NA	NA	NA	NA	NA
p-Isopropyltoluene			NA	NA					NA		NA	NA	NA	NA	NA
sec-Butylbenzene			NA	NA					NA		NA	NA	NA	NA	NA
1,2-Dichlorobenzene	600	60	NA	NA					NA		NA	NA	NA	NA	NA
Detected PAH's (ug/L)															
Napthalene	40	8	NA	NA					**480**		NA	NA	NA	NA	NA
Acenapthylene			NA	NA					<1.9		NA	NA	NA	NA	NA
1-Methyl Naphthalene			NA	NA					140		NA	NA	NA	NA	NA
2-Methyl Naphthalene			NA	NA					220		NA	NA	NA	NA	NA
Acenapthene			NA	NA					3.0		NA	NA	NA	NA	NA
Fluorene	400	80	NA	NA					4.1		NA	NA	NA	NA	NA
Phenanthrene			NA	NA					5.8		NA	NA	NA	NA	NA
Anthracene	3000	600	NA	NA					<2.0		NA	NA	NA	NA	NA
Fluoranthene	400	80	NA	NA					<1.3		NA	NA	NA	NA	NA
Pyrene	250	50	NA	NA					<1.7		NA	NA	NA	NA	NA
Benzo (a) Anthracene			NA	NA					NA		NA	NA	NA	NA	NA
Chrysene	0.2	0.02	NA	NA					<1.4		NA	NA	NA	NA	NA
Benzo (b) Fluoranthene	0.2	0.02	NA	NA					<1.3		NA	NA	NA	NA	NA
Benzo (k) Fluoranthene			NA	NA					NA		NA	NA	NA	NA	NA
Benzo (a) Pyrene	0.2	0.02	NA	NA					<1.4		NA	NA	NA	NA	NA
Dibenzo (a,h) Anthracene			NA	NA					<1.6		NA	NA	NA	NA	NA
Benzo (g,h,i) Perylene			NA	NA					<1.6		NA	NA	NA	NA	NA
Ideno (1,2,3-cd) Pyrene			NA	NA					<2.1		NA	NA	NA	NA	NA
Inorganics (mg/L)															
Dissolved Iron	0.3	0.15	**28**	NA					**75**		NA	**12**	NA	NA	NA
Dissolved Lead (ug/L)	15	1.5	<1.5	NA					NA		NA	NA	NA	NA	NA
Nitrate-Nitrogen	10	2	<0.050	NA					0.36		NA	0.22	NA	NA	NA
Sulfate	250	125	36	NA					6.4		NA	6.1	NA	NA	NA
Field Measurements															
Temperature (°F)			NA	45.14					40.10		52.52	44.89	NA	NA	NA
Conductivity (ms/cm)			NA	NA					320		150	811	NA	NA	NA
Dissolved Oxygen (mg/L)			NA	2.07					1.47		0.25	6.15	NA	NA	NA
pH			NA	6.56					6.97		7.15	6.99	NA	NA	NA
Redox Potential (mV)			NA	-7					-75		<-80	-12.7	NA	NA	NA

ES = Enforcement Standards
PAL=Preventive Action Limit
NA=Not Analyzed
X=Not Detected

Bold	Exceeds Enforcement Standard
Italic	Exceeds Preventive Action Limit

Table 2h
Groundwater Analytical Results Summary
Former Schroeder Oil Bulk Plant
Tigerton, WI

			MW8												
			Sample Date												
PARAMETER	ES	PAL	7/21/1998	1/15/1999	7/28/1999	4/6/2000	7/13/2000	3/27/2003	6/23/2003	Excavation 4/26/05	10/27/2005	1/11/2006	4/21/2006	7/27/2006	10/11/2006
GRO (ug/L)			0.41	1.50	0.17	0.24	0.23	NA	NA		NA	NA	NA	NA	NA
DRO (ug/L)			0.17	0.48	NA	NA	NA	NA	NA		NA	NA	NA	NA	NA
Detected VOC's (ug/L)															
Benzene	5	0.5	**74**	**390**	**35**	**42**	**59**	**32**	**450**		**47**	**38**	**75**	**50**	**14.1**
Ethylbenzene	700	140	<0.5	16	1.8	1.6	3.7	<0.60	26		<0.40	<0.40	3.8	15	<0.500
Toluene	1000	200	<0.5	11	0.71	0.76	1.00	1.0	6.5		0.73	0.65	1.1	3.2	<0.300
Xylenes (Total)	10000	1000	110	430	39	54	45	65	253.1		51	50	52	131.8	23.3
Trimethylbenzenes (Total)	480	96	37	*128*	10.2	18.2	17.7	31.2	81		20.9	20	26.5	66.6	10.5
MTBE	60	12	0.47	**180**	*23*	*20*	*29*	*24*	**71**		*13*	8.5	9.7	*14*	<0.300
Isopropylbenzene			NA	NA	NA	NA	NA	NA	NA		NA	NA	NA	NA	NA
Naphthalene	40	8	<8.0	NA	NA	NA	NA	NA	NA		6.8	4.2	5.6	*15*	<0.800
n-Propylbenzene			NA	NA	NA	NA	NA	NA	NA		NA	NA	NA	NA	NA
n-Butylbenzene			NA	NA	NA	NA	NA	NA	NA		NA	NA	NA	NA	NA
1,2-Dichloroethane	5	0.5	NA	NA	NA	NA	NA	NA	NA		NA	NA	NA	NA	NA
p-Isopropyltoluene			NA	NA	NA	NA	NA	NA	NA		NA	NA	NA	NA	NA
sec-Butylbenzene			NA	NA	NA	NA	NA	NA	NA		NA	NA	NA	NA	NA
1,2-Dichlorobenzene	600	60	NA	NA	NA	NA	NA	NA	NA		NA	NA	NA	NA	NA
Detected PAH's (ug/L)															
Napthalene	40	8	NA	NA	NA	NA	NA	3.8	*14*		NA	NA	NA	NA	NA
Acenapthylene			NA	NA	NA	NA	NA	<0.019	<0.95		NA	NA	NA	NA	NA
1-Methyl Naphthalene			NA	NA	NA	NA	NA	1.4	4.8		NA	NA	NA	NA	NA
2-Methyl Naphthalene			NA	NA	NA	NA	NA	0.86	3		NA	NA	NA	NA	NA
Acenapthene			NA	NA	NA	NA	NA	0.047	<0.90		NA	NA	NA	NA	NA
Fluorene	400	80	NA	NA	NA	NA	NA	0.024	<0.85		NA	NA	NA	NA	NA
Phenanthrene			NA	NA	NA	NA	NA	0.016	<0.80		NA	NA	NA	NA	NA
Anthracene	3000	600	NA	NA	NA	NA	NA	<0.020	<1.0		NA	NA	NA	NA	NA
Fluoranthene	400	80	NA	NA	NA	NA	NA	<0.013	<0.65		NA	NA	NA	NA	NA
Pyrene	250	50	NA	NA	NA	NA	NA	<0.017	<0.85		NA	NA	NA	NA	NA
Benzo (a) Anthracene			NA	NA	NA	NA	NA	NA	NA		NA	NA	NA	NA	NA
Chrysene	0.2	0.02	NA	NA	NA	NA	NA	<0.014	<0.70		NA	NA	NA	NA	NA
Benzo (b) Fluoranthene	0.2	0.02	NA	NA	NA	NA	NA	NA	NA		NA	NA	NA	NA	NA
Benzo (k) Fluoranthene			NA	NA	NA	NA	NA	<0.013	<0.65		NA	NA	NA	NA	NA
Benzo (a) Pyrene	0.2	0.02	NA	NA	NA	NA	NA	<0.014	<0.70		NA	NA	NA	NA	NA
Dibenzo (a,h) Anthracene			NA	NA	NA	NA	NA	<0.016	<0.80		NA	NA	NA	NA	NA
Benzo (g,h,i) Perylene			NA	NA	NA	NA	NA	<0.016	<0.80		NA	NA	NA	NA	NA
Ideno (1,2,3-cd) Pyrene			NA	NA	NA	NA	NA	<0.021	<1.0		NA	NA	NA	NA	NA
Inorganics (mg/L)															
Dissolved Iron	0.3	0.15	**8.4**	NA	NA	NA	NA	NA	NA		NA	0.11	NA	NA	NA
Dissolved Lead (ug/L)	15	1.5	<1.5	NA	NA	NA	NA	NA	NA		NA	NA	NA	NA	NA
Nitrate-Nitrogen	10	2	<0.050	NA	NA	NA	NA	NA	NA		NA	0.15	NA	NA	NA
Sulfate	250	125	30	NA	NA	NA	NA	NA	NA		NA	23	NA	NA	NA
Field Measurements															
Temperature (°F)			41.18	NA	NA	NA	NA	37.76	47.48		NA	43.15	NA	NA	NA
Conductivity (ms/cm)			NA	NA	NA	NA	NA	270	160		NA	755	NA	NA	NA
Dissolved Oxygen (mg/L)			3.66	NA	NA	NA	NA	1.81	2.27		NA	7.20	NA	NA	NA
pH			6.56	NA	NA	NA	NA	7.24	7.20		NA	7.10	NA	NA	NA
Redox Potential (mV)			-7	NA	NA	NA	NA	25	-30		NA	14.9	NA	NA	NA

ES = Enforcement Standards
PAL=Preventive Action Limit
NA=Not Analyzed
X=Not Detected

Bold	Exceeds Enforcement Standard
Italic	Exceeds Preventive Action Limit

Table 2i
Groundwater Analytical Results Summary
Former Schroeder Oil Bulk Plant
Tigerton, WI

MW9														
			Sample Date											
PARAMETER	ES	PAL	1/14/1999	7/28/1999	4/6/2000	7/13/2000	3/27/2003	6/23/2003	Excavation 4/26/05	10/27/2005	1/11/2006	4/21/2006	7/27/2006	10/11/2006
GRO (ug/L)			<0.050	<0.050	<0.050	<0.050	NA	NA		NA	NA	NA	NA	NA
DRO (ug/L)			<0.10	NA	NA	NA	NA	NA		NA	NA	NA	NA	NA
Detected VOC's (ug/L)														
Benzene	5	0.5	<0.5	<0.13	<0.13	<0.13	<0.30	<0.30		<0.21	<0.14	<0.14	<0.14	<0.310
Ethylbenzene	700	140	<0.5	<0.22	<0.22	<0.22	<0.60	<0.60		<0.40	<0.40	<0.40	<0.40	<0.500
Toluene	1000	200	<0.5	<0.20	<0.20	<0.20	<0.58	<0.58		<0.36	<0.36	<0.36	<0.36	<0.300
Xylenes (Total)	10000	1000	<0.5	<0.23	<0.23	<0.23	<1.84	<1.84		<1.10	<1.10	<1.10	<1.10	<0.920
Trimethylbenzenes (Total)	480	96	<2.0	<0.51	<0.51	<0.51	<1.18	<1.18		<0.79	<0.79	<0.79	<0.79	<0.710
MTBE	60	12	<0.2	<0.16	<0.16	<0.16	<0.58	<0.58		<0.36	<0.36	<0.36	<0.36	<0.300
Isopropylbenzene			NA	NA	NA	NA	NA	NA		NA	NA	NA	NA	NA
Naphthalene	40	8	<2.0	NA	NA	NA	NA	NA		<0.47	NA	<0.47	<0.47	<0.800
n-Propylbenzene			NA	NA	NA	NA	NA	NA		NA	NA	NA	NA	NA
n-Butylbenzene			NA	NA	NA	NA	NA	NA		NA	NA	NA	NA	NA
1,2-Dichloroethane	5	0.5	NA	NA	NA	NA	NA	NA		NA	NA	NA	NA	NA
p-Isopropyltoluene			NA	NA	NA	NA	NA	NA		NA	NA	NA	NA	NA
sec-Butylbenzene			NA	NA	NA	NA	NA	NA		NA	NA	NA	NA	NA
1,2-Dichlorobenzene	600	60	NA	NA	NA	NA	NA	NA		NA	NA	NA	NA	NA
Detected PAH's (ug/L)														
Napthalene	40	8	NA	NA	NA	NA	<0.024	0.031		NA	NA	NA	NA	NA
Acenapthylene			NA	NA	NA	NA	<0.019	<0.019		NA	NA	NA	NA	NA
1-Methyl Naphthalene			NA	NA	NA	NA	0.023	<0.021		NA	NA	NA	NA	NA
2-Methyl Naphthalene			NA	NA	NA	NA	<0.017	0.017		NA	NA	NA	NA	NA
Acenapthene			NA	NA	NA	NA	<0.018	<0.018		NA	NA	NA	NA	NA
Fluorene	400	80	NA	NA	NA	NA	<0.017	<0.017		NA	NA	NA	NA	NA
Phenanthrene			NA	NA	NA	NA	<0.016	<0.016		NA	NA	NA	NA	NA
Anthracene	3000	600	NA	NA	NA	NA	<0.020	<0.020		NA	NA	NA	NA	NA
Fluoranthene	400	80	NA	NA	NA	NA	<0.013	<0.013		NA	NA	NA	NA	NA
Pyrene	250	50	NA	NA	NA	NA	<0.017	<0.017		NA	NA	NA	NA	NA
Benzo (a) Anthracene			NA	NA	NA	NA	NA	NA		NA	NA	NA	NA	NA
Chrysene	0.2	0.02	NA	NA	NA	NA	<0.014	<0.014		NA	NA	NA	NA	NA
Benzo (b) Fluoranthene	0.2	0.02	NA	NA	NA	NA	<0.013	<0.013		NA	NA	NA	NA	NA
Benzo (k) Fluoranthene			NA	NA	NA	NA		NA		NA	NA	NA	NA	NA
Benzo (a) Pyrene	0.2	0.02	NA	NA	NA	NA	<0.014	<0.014		NA	NA	NA	NA	NA
Dibenzo (a,h) Anthracene			NA	NA	NA	NA	0.017	<0.016		NA	NA	NA	NA	NA
Benzo (g,h,i) Perylene			NA	NA	NA	NA	0.021	<0.016		NA	NA	NA	NA	NA
Ideno (1,2,3-cd) Pyrene			NA	NA	NA	NA	0.023	<0.021		NA	NA	NA	NA	NA
Inorganics (mg/L)														
Dissolved Iron	0.3	0.15	NA	NA	NA	NA	NA	NA		NA	*0.24*	NA	NA	NA
Dissolved Lead (ug/L)	15	1.5	NA	NA	NA	NA	NA	NA		NA	NA	NA	NA	NA
Nitrate-Nitrogen	10	2	NA	NA	NA	NA	NA	NA		NA	0.095	NA	NA	NA
Sulfate	250	125	NA	NA	NA	NA	NA	NA		NA	11	NA	NA	NA
Field Measurements														
Temperature (°F)			39.38	NA	NA	NA	39.38	49.10		NA	41.50	NA	NA	NA
Conductivity (ms/cm)			NA	NA	NA	NA	250	120		NA	432	NA	NA	NA
Dissolved Oxygen (mg/L)			5.89	NA	NA	NA	1.25	0.46		NA	4.10	NA	NA	NA
pH			6.68	NA	NA	NA	7.69	7.18		NA	6.93	NA	NA	NA
Redox Potential (mV)			-17	NA	NA	NA	190	35		NA	59.9	NA	NA	NA

ES = Enforcement Standards
PAL=Preventive Action Limit
NA=Not Analyzed
X=Not Detected

Bold	Exceeds Enforcement Standard
Italic	Exceeds Preventive Action Limit

Table 2j
Groundwater Analytical Results Summary
Former Schroeder Oil Bulk Plant
Tigerton, WI

			MW10												
			Sample Date												
PARAMETER	ES	PAL	1/15/1999	7/28/1999	4/6/2000	7/13/2000	4/3/2001	3/27/2003	6/23/2003	Excavation 4/26/05	10/27/2005	1/11/2006	4/21/2006	7/27/2006	10/11/2006
GRO (ug/L)			0.12	<0.050	<0.050	<0.050	NA	NA	NA		NA	NA	NA	NA	NA
DRO (ug/L)			0.15	NA	NA	NA	NA	NA	NA		NA	NA	NA	NA	NA
Detected VOC's (ug/L)															
Benzene	5	0.5	**9.6**	*4.3*	<0.13	**9.8**	<0.13	<0.30	*0.62*		*0.54*	**6.0**	*3.5*	0.41	<0.310
Ethylbenzene	700	140	<0.5	<0.22	<0.22	0.37	<0.22	<0.60	<0.60		<0.40	<0.40	<0.40	<0.40	<0.500
Toluene	1000	200	<0.5	<0.20	<0.20	<0.20	<0.20	<0.58	<0.58		<0.36	0.52	<0.36	<0.36	<0.300
Xylenes (Total)	10000	1000	0.55	1.9	<0.23	<0.23	<0.23	<1.84	<1.84		<1.10	1.8	6.0	31	8.67
Trimethylbenzenes (Total)	480	96	<2.0	<0.99	<0.68	<0.51	0.27	<1.18	<1.18		0.88	1.9	9.5	19.58	6.69
MTBE	60	12	6.60	**110**	*14*	**180**	11	2.7	*25*		**110**	**140**	**85**	**97**	**92.9**
Isopropylbenzene			NA	NA	NA	NA	NA	NA	NA		NA	NA	NA	NA	NA
Naphthalene	40	8	<2.0	NA	NA	NA	NA	NA	NA		<0.47	NA	4.1	5.2	<0.800
n-Propylbenzene			NA	NA	NA	NA	NA	NA	NA		NA	NA	NA	NA	NA
n-Butylbenzene			NA	NA	NA	NA	NA	NA	NA		NA	NA	NA	NA	NA
1,2-Dichloroethane	5	0.5	NA	NA	NA	NA	NA	NA	NA		NA	NA	NA	NA	NA
p-Isopropyltoluene			NA	NA	NA	NA	NA	NA	NA		NA	NA	NA	NA	NA
sec-Butylbenzene			NA	NA	NA	NA	NA	NA	NA		NA	NA	NA	NA	NA
1,2-Dichlorobenzene	600	60	NA	NA	NA	NA	NA	NA	NA		NA	NA	NA	NA	NA
Detected PAH's (ug/L)															
Napthalene	40	8	NA	NA	NA	NA	NA	<0.024	0.031		NA	NA	NA	NA	NA
Acenapthylene			NA	NA	NA	NA	NA	<0.019	<0.019		NA	NA	NA	NA	NA
1-Methyl Naphthalene			NA	NA	NA	NA	NA	<0.018	<0.018		NA	NA	NA	NA	NA
2-Methyl Naphthalene			NA	NA	NA	NA	NA	<0.017	<0.017		NA	NA	NA	NA	NA
Acenapthene			NA	NA	NA	NA	NA	<0.018	<0.018		NA	NA	NA	NA	NA
Fluorene	400	80	NA	NA	NA	NA	NA	<0.017	<0.017		NA	NA	NA	NA	NA
Phenanthrene			NA	NA	NA	NA	NA	<0.016	<0.016		NA	NA	NA	NA	NA
Anthracene	3000	600	NA	NA	NA	NA	NA	<0.020	<0.020		NA	NA	NA	NA	NA
Fluoranthene	400	80	NA	NA	NA	NA	NA	<0.013	<0.013		NA	NA	NA	NA	NA
Pyrene	250	50	NA	NA	NA	NA	NA	<0.017	<0.017		NA	NA	NA	NA	NA
Benzo (a) Anthracene			NA	NA	NA	NA	NA	NA	NA		NA	NA	NA	NA	NA
Chrysene	0.2	0.02	NA	NA	NA	NA	NA	<0.014	<0.014		NA	NA	NA	NA	NA
Benzo (b) Fluoranthene	0.2	0.02	NA	NA	NA	NA	NA	<0.013	<0.013		NA	NA	NA	NA	NA
Benzo (k) Fluoranthene			NA	NA	NA	NA	NA	NA	NA		NA	NA	NA	NA	NA
Benzo (a) Pyrene	0.2	0.02	NA	NA	NA	NA	NA	<0.014	<0.014		NA	NA	NA	NA	NA
Dibenzo (a,h) Anthracene			NA	NA	NA	NA	NA	<0.016	<0.016		NA	NA	NA	NA	NA
Benzo (g,h,i) Perylene			NA	NA	NA	NA	NA	<0.016	<0.016		NA	NA	NA	NA	NA
Ideno (1,2,3-cd) Pyrene			NA	NA	NA	NA	NA	<0.021	<0.021		NA	NA	NA	NA	NA
Inorganics (mg/L)															
Dissolved Iron	0.3	0.15	NA	NA	NA	NA	NA	NA	NA		NA	**14**	NA	NA	NA
Dissolved Lead (ug/L)	15	1.5	NA	NA	NA	NA	NA	NA	NA		NA	NA	NA	NA	NA
Nitrate-Nitrogen	10	2	NA	NA	NA	NA	NA	NA	NA		NA	0.093	NA	NA	NA
Sulfate	250	125	NA	NA	NA	NA	NA	NA	NA		NA	2.2	NA	NA	NA
Field Measurements															
Temperature (°F)			42.08	NA	NA	NA	NA	42.08	46.76		NA	45.65	NA	NA	NA
Conductivity (ms/cm)			NA	NA	NA	NA	NA	220	120		NA	669	NA	NA	NA
Dissolved Oxygen (mg/L)			4.05	NA	NA	NA	NA	1.46	0.43		NA	1.80	NA	NA	NA
pH			6.35	NA	NA	NA	NA	7.37	7.18		NA	7.01	NA	NA	NA
Redox Potential (mV)			5	NA	NA	NA	NA	25	20		NA	-49.2	NA	NA	NA

ES = Enforcement Standards
PAL=Preventive Action Limit
NA=Not Analyzed
X=Not Detected

Bold	Exceeds Enforcement Standard
Italic	Exceeds Preventive Action Limit

Table 2k
Groundwater Analytical Results Summary
Former Schroeder Oil Bulk Plant
Tigerton, WI

MW11												
			Sample Date									
PARAMETER	ES	PAL	4/6/2000	7/13/2000	3/27/2003	6/23/2003	Excavation 4/26/05	10/27/2005	1/11/2006	4/21/2006	7/27/2006	10/11/2006
GRO (ug/L)			1.5	2.3	NA	NA		NA	NA	NA	NA	NA
DRO (ug/L)			NA	NA	NA	NA		NA	NA	NA	NA	NA
Detected VOC's (ug/L)												
Benzene	5	0.5	**600**	**850**	**350**	**770**		**420**	**260**	**610**	**450**	**393**
Ethylbenzene	700	140	19	110	23	50		24	17	49	29	35.0
Toluene	1000	200	7.4	24	7.3	20		5.7	4.3	7.0	7.2	<3.00
Xylenes (Total)	10000	1000	310	590	222	424		223.5	232.6	172	533.2	146
Trimethylbenzenes (Total)	480	96	58.8	*136*	76	*124*		94	93	*96.9*	*182*	78.8
MTBE	60	12	10	<1.6	3.8	7.6		3.1	4.2	7.0	5.8	<3.00
Isopropylbenzene			NA	NA	NA	NA		NA	NA	NA	NA	NA
Naphthalene	40	8	*17*	NA	NA	NA		*37*	*34*	*28*	**67**	<8.00
n-Propylbenzene			NA	NA	NA	NA		NA	NA	NA	NA	NA
n-Butylbenzene			NA	NA	NA	NA		NA	NA	NA	NA	NA
1,2-Dichloroethane	5	0.5	NA	NA	NA	NA		NA	NA	NA	NA	NA
p-Isopropyltoluene			NA	NA	NA	NA		NA	NA	NA	NA	NA
sec-Butylbenzene			NA	NA	NA	NA		NA	NA	NA	NA	NA
1,2-Dichlorobenzene	600	60	NA	NA	NA	NA		NA	NA	NA	NA	NA
Detected PAH's (ug/L)												
Napthalene	40	8	NA	NA	*14*	*27*		NA	NA	NA	NA	NA
Acenapthylene			NA	NA	<0.38	<0.38		NA	NA	NA	NA	NA
1-Methyl Naphthalene			NA	NA	7.1	14		NA	NA	NA	NA	NA
2-Methyl Naphthalene			NA	NA	8.5	16		NA	NA	NA	NA	NA
Acenapthene			NA	NA	<0.36	0.550		NA	NA	NA	NA	NA
Fluorene	400	80	NA	NA	<0.34	0.50		NA	NA	NA	NA	NA
Phenanthrene			NA	NA	<0.32	0.50		NA	NA	NA	NA	NA
Anthracene	3000	600	NA	NA	<0.40	<0.40		NA	NA	NA	NA	NA
Fluoranthene	400	80	NA	NA	<0.26	<0.26		NA	NA	NA	NA	NA
Pyrene	250	50	NA	NA	<0.34	<0.34		NA	NA	NA	NA	NA
Benzo (a) Anthracene			NA	NA	NA	NA		NA	NA	NA	NA	NA
Chrysene	0.2	0.02	NA	NA	<0.28	<0.28		NA	NA	NA	NA	NA
Benzo (b) Fluoranthene	0.2	0.02	NA	NA	<0.26	<0.26		NA	NA	NA	NA	NA
Benzo (k) Fluoranthene			NA	NA	NA	NA		NA	NA	NA	NA	NA
Benzo (a) Pyrene	0.2	0.02	NA	NA	<0.28	<0.28		NA	NA	NA	NA	NA
Dibenzo (a,h) Anthracene			NA	NA	<0.32	<0.32		NA	NA	NA	NA	NA
Benzo (g,h,i) Perylene			NA	NA	<0.32	<0.32		NA	NA	NA	NA	NA
Ideno (1,2,3-cd) Pyrene			NA	NA	<0.42	<0.42		NA	NA	NA	NA	NA
Inorganics (mg/L)												
Dissolved Iron	0.3	0.15	NA	NA	NA	NA		NA	**8.5**	NA	NA	NA
Dissolved Lead (ug/L)	15	1.5	NA	NA	NA	NA		NA	NA	NA	NA	NA
Nitrate-Nitrogen	10	2	NA	NA	NA	NA		NA	0.11	NA	NA	NA
Sulfate	250	125	NA	NA	NA	NA		NA	6.0	NA	NA	NA
Field Measurements												
Temperature (°F)			NA	NA	40.10	51.80		NA	45.40	NA	NA	NA
Conductivity (ms/cm)			NA	NA	260	140		NA	614	NA	NA	NA
Dissolved Oxygen (mg/L)			NA	NA	1.46	1.11		NA	2.55	NA	NA	NA
pH			NA	NA	7.02	6.49		NA	6.84	NA	NA	NA
Redox Potential (mV)			NA	NA	-40	-30		NA	32.0	NA	NA	NA

ES = Enforcement Standards
PAL=Preventive Action Limit
NA=Not Analyzed
X=Not Detected

Bold	Exceeds Enforcement Standard
Italic	Exceeds Preventive Action Limit

Table 2l
Groundwater Analytical Results Summary
Former Schroeder Oil Bulk Plant
Tigerton, WI

MW2D													
			Sample Date										
PARAMETER	ES	PAL	4/6/2000	7/13/2000	4/3/2001	3/27/2003	6/23/2003	Excavation 4/26/05	10/27/2005	1/11/2006	4/21/2006	7/27/2006	10/11/2006
GRO (ug/L)			1.7	1.1	NA	NA	NA		NA	NA	NA	NA	NA
DRO (ug/L)			NA	NA	NA	NA	NA		NA	NA	NA	NA	NA
Detected VOC's (ug/L)													
Benzene	5	0.5	**360**	**270**	**70**	**18**	**120**		*0.84*	0.27	**47**	*1.8*	<0.310
Ethylbenzene	700	140	4.7	2.5	<1.1	<60	<60		<0.40	<0.40	1.2	<0.40	<0.500
Toluene	1000	200	3.2	5.5	<1.0	<0.58	1.0		<0.36	<0.36	1.0	<0.36	<0.300
Xylenes (Total)	10000	1000	290	290	80	9.2	83		<1.10	<1.10	63	<1.10	<0.920
Trimethylbenzenes (Total)	480	96	*148*	*123*	62	8.2	82		0.76	<0.79	51	<0.79	<0.710
MTBE	60	12	**480**	**280**	**160**	*48*	**200**		*12*	8.2	**80**	*17*	<0.300
Isopropylbenzene			NA	NA	NA	NA	NA		NA	NA	NA	NA	NA
Naphthalene	40	8	**47**	NA	NA	NA	NA		<0.47	NA	*13*	<0.47	<0.800
n-Propylbenzene			NA	NA	NA	NA	NA		NA	NA	NA	NA	NA
n-Butylbenzene			NA	NA	NA	NA	NA		NA	NA	NA	NA	NA
1,2-Dichloroethane	5	0.5	NA	NA	NA	NA	NA		NA	NA	NA	NA	NA
p-Isopropyltoluene			NA	NA	NA	NA	NA		NA	NA	NA	NA	NA
sec-Butylbenzene			NA	NA	NA	NA	NA		NA	NA	NA	NA	NA
1,2-Dichlorobenzene	600	60	NA	NA	NA	NA	NA		NA	NA	NA	NA	NA
Detected PAH's (ug/L)													
Napthalene	40	8	NA	NA	NA	0.7	18		NA	NA	NA	NA	NA
Acenapthylene			NA	NA	NA	<0.95	<0.38		NA	NA	NA	NA	NA
1-Methyl Naphthalene			NA	NA	NA	1.8	26		NA	NA	NA	NA	NA
2-Methyl Naphthalene			NA	NA	NA	0.56	23		NA	NA	NA	NA	NA
Acenapthene			NA	NA	NA	0.21	1.4		NA	NA	NA	NA	NA
Fluorene	400	80	NA	NA	NA	0.22	0.85		NA	NA	NA	NA	NA
Phenanthrene			NA	NA	NA	0.16	0.62		NA	NA	NA	NA	NA
Anthracene	3000	600	NA	NA	NA	<0.10	<0.40		NA	NA	NA	NA	NA
Fluoranthene	400	80	NA	NA	NA	<0.065	<0.26		NA	NA	NA	NA	NA
Pyrene	250	50	NA	NA	NA	<0.085	<0.34		NA	NA	NA	NA	NA
Benzo (a) Anthracene			NA	NA	NA	NA	NA		NA	NA	NA	NA	NA
Chrysene	0.2	0.02	NA	NA	NA	<0.070	<0.28		NA	NA	NA	NA	NA
Benzo (b) Fluoranthene	0.2	0.02	NA	NA	NA	<0.065	<0.26		NA	NA	NA	NA	NA
Benzo (k) Fluoranthene			NA	NA	NA	NA	NA		NA	NA	NA	NA	NA
Benzo (a) Pyrene	0.2	0.02	NA	NA	NA	<0.070	<0.28		NA	NA	NA	NA	NA
Dibenzo (a,h) Anthracene			NA	NA	NA	<0.080	<0.32		NA	NA	NA	NA	NA
Benzo (g,h,i) Perylene			NA	NA	NA	<0.080	<0.32		NA	NA	NA	NA	NA
Ideno (1,2,3-cd) Pyrene			NA	NA	NA	<0.10	<0.42		NA	NA	NA	NA	NA
Inorganics (mg/L)													
Dissolved Iron	0.3	0.15	NA	NA	NA	NA	NA		NA	0.099	NA	NA	NA
Dissolved Lead (ug/L)	15	1.5	NA	NA	NA	NA	NA		NA	NA	NA	NA	NA
Nitrate-Nitrogen	10	2	NA	NA	NA	NA	NA		NA	0.25	NA	NA	NA
Sulfate	250	125	NA	NA	NA	NA	NA		NA	14	NA	NA	NA
Field Measurements													
Temperature (°F)			NA	NA	NA	42.80	47.12		NA	45.50	NA	NA	NA
Conductivity (ms/cm)			NA	NA	NA	230	140		NA	557	NA	NA	NA
Dissolved Oxygen (mg/L)			NA	NA	NA	4.80	0.43		NA	6.46	NA	NA	NA
pH			NA	NA	NA	7.10	6.85		NA	7.24	NA	NA	NA
Redox Potential (mV)			NA	NA	NA	<-80	-35		NA	-30.3	NA	NA	NA

ES = Enforcement Standards
PAL=Preventive Action Limit
NA=Not Analyzed
X=Not Detected

Bold	Exceeds Enforcement Standard
Italic	Exceeds Preventive Action Limit

Table 2m
Groundwater Analytical Results Summary
Former Schroeder Oil Bulk Plant
Tigerton, WI

MW5D													
			Sample Date										
PARAMETER	ES	PAL	4/6/2000	7/13/2000	4/3/2001	3/27/2003	6/23/2003	Excavation 4/26/05	10/27/2005	1/11/2006	4/21/2006	7/27/2006	7/27/2006
GRO (ug/L)			<0.050	<0.050	NA	NA	NA		NA	NA	NA	NA	NA
DRO (ug/L)			NA	NA	NA	NA	NA		NA	NA	NA	NA	NA
Detected VOC's (ug/L)													
Benzene	5	0.5	<0.10	<0.10	<0.13	<0.30	<0.30		<0.21	<0.14	<0.14	<0.14	<0.310
Ethylbenzene	700	140	<0.25	<0.25	<0.25	<0.60	<0.60		<0.40	<0.40	<0.40	<0.40	<0.500
Toluene	1000	200	<0.10	<0.10	<0.10	<0.58	<0.58		<0.36	<0.36	<0.36	<0.36	<0.300
Xylenes (Total)	10000	1000	<0.25	<0.25	<0.25	<1.84	<1.84		<1.10	<1.10	<1.10	<1.10	<0.920
Trimethylbenzenes (Total)	480	96	<0.2	<0.2	<0.51	<1.18	<1.18		<0.79	<0.79	<0.79	<0.79	<0.710
MTBE	60	12	<0.25	<0.25	<0.16	<0.58	<0.58		<0.36	<0.36	<0.36	<0.36	<0.300
Isopropylbenzene			NA	NA	NA	NA	NA		NA	NA	NA	NA	NA
Naphthalene	40	8	<0.25	<0.25	NA	NA	NA		NA	NA	<0.47	<0.47	<0.800
n-Propylbenzene			NA	NA	NA	NA	NA		NA	NA	NA	NA	NA
n-Butylbenzene			NA	NA	NA	NA	NA		NA	NA	NA	NA	NA
1,2-Dichloroethane	5	0.5	NA	NA	NA	NA	NA		NA	NA	NA	NA	NA
p-Isopropyltoluene			NA	NA	NA	NA	NA		NA	NA	NA	NA	NA
sec-Butylbenzene			NA	NA	NA	NA	NA		NA	NA	NA	NA	NA
1,2-Dichlorobenzene	600	60	NA	NA	NA	NA	NA		NA	NA	NA	NA	NA
Detected PAH's (ug/L)													
Napthalene	40	8	NA	NA	NA	0.062	<0.024		NA	NA	NA	NA	NA
Acenapthylene			NA	NA	NA	<0.019	<0.019		NA	NA	NA	NA	NA
1-Methyl Naphthalene			NA	NA	NA	0.022	<0.018		NA	NA	NA	NA	NA
2-Methyl Naphthalene			NA	NA	NA	0.031	<0.017		NA	NA	NA	NA	NA
Acenapthene			NA	NA	NA	<0.018	<0.018		NA	NA	NA	NA	NA
Fluorene	400	80	NA	NA	NA	<0.017	<0.017		NA	NA	NA	NA	NA
Phenanthrene			NA	NA	NA	<0.016	<0.016		NA	NA	NA	NA	NA
Anthracene	3000	600	NA	NA	NA	<0.020	<0.020		NA	NA	NA	NA	NA
Fluoranthene	400	80	NA	NA	NA	<0.013	<0.013		NA	NA	NA	NA	NA
Pyrene	250	50	NA	NA	NA	<0.017	<0.017		NA	NA	NA	NA	NA
Benzo (a) Anthracene			NA	NA	NA	NA	NA		NA	NA	NA	NA	NA
Chrysene	0.2	0.02	NA	NA	NA	<0.014	<0.014		NA	NA	NA	NA	NA
Benzo (b) Fluoranthene	0.2	0.02	NA	NA	NA	<0.013	<0.013		NA	NA	NA	NA	NA
Benzo (k) Fluoranthene			NA	NA	NA	NA	NA		NA	NA	NA	NA	NA
Benzo (a) Pyrene	0.2	0.02	NA	NA	NA	<0.014	<0.014		NA	NA	NA	NA	NA
Dibenzo (a,h) Anthracene			NA	NA	NA	<0.016	<0.016		NA	NA	NA	NA	NA
Benzo (g,h,i) Perylene			NA	NA	NA	<0.016	<0.016		NA	NA	NA	NA	NA
Ideno (1,2,3-cd) Pyrene			NA	NA	NA	<0.021	<0.021		NA	NA	NA	NA	NA
Inorganics (mg/L)													
Dissolved Iron	0.3	0.15	NA	NA	NA	NA	NA		NA	NA	NA	NA	NA
Dissolved Lead (ug/L)	15	1.5	NA	NA	NA	NA	NA		NA	NA	NA	NA	NA
Nitrate-Nitrogen	10	2	NA	NA	NA	NA	NA		NA	NA	NA	NA	NA
Sulfate	250	125	NA	NA	NA	NA	NA		NA	NA	NA	NA	NA
Field Measurements													
Temperature (°F)			NA	NA	NA	49.80	49.46		NA	NA	NA	NA	NA
Conductivity (ms/cm)			NA	NA	NA	220	130		NA	NA	NA	NA	NA
Dissolved Oxygen (mg/L)			NA	NA	NA	2.02	0.84		NA	NA	NA	NA	NA
pH			NA	NA	NA	7.61	7.29		NA	NA	NA	NA	NA
Redox Potential (mV)			NA	NA	NA	-20	-25		NA	NA	NA	NA	NA

ES = Enforcement Standards
PAL=Preventive Action Limit
NA=Not Analyzed
X=Not Detected

Bold	Exceeds Enforcement Standard
Italic	Exceeds Preventive Action Limit

Table 2n
Groundwater Analytical Results Summary
Former Schroeder Oil Bulk Plant
Tigerton, WI

MW2DP											
			Sample Date								
PARAMETER	ES	PAL	4/3/2001	3/27/2003	6/23/2003	Excavation 4/26/05	10/27/2005	1/11/2006	4/21/2006	7/27/2006	10/11/2006
GRO (ug/L)			NA	NA	NA		NA	NA	NA	NA	NA
DRO (ug/L)			NA	NA	NA		NA	NA	NA	NA	NA
Detected VOC's (ug/L)											
Benzene	5	0.5	**37**	**160**	**97**		**120**	<0.14	<0.14	<0.14	<0.310
Ethylbenzene	700	140	<0.22	<1.2	<0.60		4.4	<0.40	<0.40	<0.40	<0.500
Toluene	1000	200	0.23	1.6	2.6		2.8	<0.36	<0.36	<0.36	<0.300
Xylenes (Total)	10000	1000	5.5	120	270		170.46	8.9	4.1	<1.10	19.0
Trimethylbenzenes (Total)	480	96	7.89	94	*184*		86	7.5	1.6	0.40	16.7
MTBE	60	12	**84**	**164**	**240**		*42*	11	6.4	9.5	*18.2*
Isopropylbenzene			NA	NA	NA		NA	NA	NA	NA	NA
Naphthalene	40	8	NA	NA	NA		*17*	1.4	<0.47	<0.47	<0.800
n-Propylbenzene			NA	NA	NA		NA	NA	NA	NA	NA
n-Butylbenzene			NA	NA	NA		NA	NA	NA	NA	NA
1,2-Dichloroethane	5	0.5	NA	NA	NA		NA	NA	NA	NA	NA
p-Isopropyltoluene			NA	NA	NA		NA	NA	NA	NA	NA
sec-Butylbenzene			NA	NA	NA		NA	NA	NA	NA	NA
1,2-Dichlorobenzene	600	60	NA	NA	NA		NA	NA	NA	NA	NA
Detected PAH's (ug/L)											
Napthalene	40	8	NA	16.000	37.000		NA	NA	NA	NA	NA
Acenapthylene			NA	0.120	<1.9		NA	NA	NA	NA	NA
1-Methyl Naphthalene			NA	22.000	43.000		NA	NA	NA	NA	NA
2-Methyl Naphthalene			NA	20.000	43.000		NA	NA	NA	NA	NA
Acenapthene			NA	<1.8	<1.8		NA	NA	NA	NA	NA
Fluorene	400	80	NA	<1.7	<1.7		NA	NA	NA	NA	NA
Phenanthrene			NA	<1.6	<1.6		NA	NA	NA	NA	NA
Anthracene	3000	600	NA	0.047	<2.0		NA	NA	NA	NA	NA
Fluoranthene	400	80	NA	<0.013	<1.3		NA	NA	NA	NA	NA
Pyrene	250	50	NA	<0.017	<1.7		NA	NA	NA	NA	NA
Benzo (a) Anthracene			NA	NA	NA		NA	NA	NA	NA	NA
Chrysene	0.2	0.02	NA	<0.014	<1.4		NA	NA	NA	NA	NA
Benzo (b) Fluoranthene	0.2	0.02	NA	<0.013	<1.3		NA	NA	NA	NA	NA
Benzo (k) Fluoranthene			NA	NA	NA		NA	NA	NA	NA	NA
Benzo (a) Pyrene	0.2	0.02	NA	<0.014	<1.4		NA	NA	NA	NA	NA
Dibenzo (a,h) Anthracene			NA	<0.016	<1.6		NA	NA	NA	NA	NA
Benzo (g,h,i) Perylene			NA	<0.016	<1.6		NA	NA	NA	NA	NA
Ideno (1,2,3-cd) Pyrene			NA	<0.021	<2.1		NA	NA	NA	NA	NA
Inorganics (mg/L)											
Dissolved Iron	0.3	0.15	NA	NA	NA		NA	0.036	NA	NA	NA
Dissolved Lead (ug/L)	15	1.5	NA	NA	NA		NA	NA	NA	NA	NA
Nitrate-Nitrogen	10	2	NA	NA	NA		NA	0.13	NA	NA	NA
Sulfate	250	125	NA	NA	NA		NA	3.6	NA	NA	NA
Field Measurements											
Temperature (°F)			NA	41.18	48.38		NA	45.53	NA	NA	NA
Conductivity (ms/cm)			NA	270	140		NA	608	NA	NA	NA
Dissolved Oxygen (mg/L)			NA	1.83	0.77		NA	5.10	NA	NA	NA
pH			NA	7.13	6.73		NA	7.24	NA	NA	NA
Redox Potential (mV)			NA	-80	-45		NA	-11.0	NA	NA	NA

ES = Enforcement Standards
PAL=Preventive Action Limit
NA=Not Analyzed
X=Not Detected

Bold	Exceeds Enforcement Standard
Italic	Exceeds Preventive Action Limit

TABLE 1b
EXCAVATION CONFIRMATION SOIL ANALYTICAL RESULTS
FORMER SCHROEDER OIL BULK PLANT
TIGERTON, WISCONSIN

			Date-->	*4/26/05*	*4/26/05*	*4/26/05*	*4/26/05*	*4/26/05*	*4/26/05*	*4/26/05*	*4/26/05*	*4/26/05*	*4/26/05*
			Sample-->	*S-1*	*S-2*	*S-3*	*S-4*	*S-5*	*S-6*	*S-7*	*B-1*	*B-2*	*B-3*
			Sample Depth--(Feet)>	*4*	*4*	*4*	*4*	*4*	*4*	*4*	*7*	*7*	*7*
			Field Screening --(Instrument Units)>	*622*	*>3000*	*2881*	*1465*	*2104*	*1725*	*169*	*1167*	*203*	*>3000*
			Sample Collection>	*REI*	*REI*	*REI*	*REI*	*REI*	*REI*	*REI*	*REI*	*REI*	*REI*
Detected PVOC's (ug/kg)	RCL	Table 1	Table 2										
Benzene	5.5	8,500	1,100	**960**	**48,000**	**24,000**	**440**	<1200	**11,000**	**2,400**	**3,000**	**1,400**	**110,000**
Ethylbenzene	2,900	4,600	NS	**4,600**	**200,000**	**180,000**	2,400	**10,000**	**100,000**	**5,500**	**22,000**	320	**290,000**
Toluene	1,500	38,000	NS	**7,700**	**77,000**	**9,200**	**6,800**	**3,000**	**6,700**	350	830	400	**21,000**
Xylenes (Total)	4,100	42,000	NS	**109,000**	**880,000**	**870,000**	**14,800**	**390,000**	**431,000**	**23,000**	**94,000**	1,630	**141,000**
Methly tert Butyl Ether	NS	NS	NS	<500	<2000	<2900	<50	<1200	<1200	<200	<200	450	<3100
1,2,4-Trimethylbenzene	NS	83,000	NS	53,000	480,000	460,000	9,200	240,000	280,000	20,000	41,000	790	650,000
1,3,5-Trimethylbenzene	NS	11,000	NS	33,000	150,000	150,000	2,900	110,000	91,000	8,500	13,000	300	220,000
PAH's (ug/kg)													
Acenaphthene	38,000	NS	NS	590	1,800	740	39	630	1,200	55	150	43	3,400
Acenapthylene	700	NS	NS	170	<870	320	<27	110	530	96	<70	<26	<1900
Anthracene	3,000,000	NS	NS	530	1,000	410	15	410	460	40	75	17	1,300
Benzo (a) Anthracene	17,000	NS	NS	<110	<2000	<450	<61	<200	<920	57	<160	<59	<4200
Benzo (a) Pyrene	48,000	NS	NS	<89	<1600	<370	<49	<170	<740	74	<130	<48	<3400
Benzo (b) Fluoranthene	360,000	NS	NS	<73	<1300	<300	<40	<130	<600	64	<100	<39	<2800
Benzo (g,h,i) Perylene	6,800,000	NS	NS	<49	<870	<200	<27	<91	<410	64	<70	<26	<1900
Benzo (k) Fluoranthene	870,000	NS	NS	<98	<1700	<400	<54	<180	<810	<47	<140	<52	<3700
Chrysene	37,000	NS	NS	110	<1800	<420	<56	<190	<840	73	<140	<54	<3900
Dibenzo (a,h) Anthracene	38,000	NS	NS	<29	<520	<120	<16	<55	<240	<14	<42	<16	<1100
Fluoranthene	500,000	NS	NS	160	<1500	<350	<46	<160	<700	73	<120	<45	<3200
Fluorene	100,000	NS	NS	1,500	3,500	1,400	86	960	2,400	140	300	87	6,400
Ideno (1,2,3-cd) Pyrene	680,000	NS	NS	<47	<830	<190	<26	<87	<390	28	<66	<25	<1800
1-Methyl Naphthalene	23,000	NS	NS	4,700	**47,000**	20,000	1,800	7,400	**33,000**	2,600	3,300	1,300	**82,000**
2-Methyl Naphthalene	20,000	NS	NS	2,700	**150,000**	**42,000**	1,700	7,300	**69,000**	2,300	6,500	2,700	**160,000**
Naphthalene	400	2,700	NS	**850**	**32,000**	**17,000**	**3,700**	**2,200**	**27,000**	**820**	**2,400**	**1,200**	**49,000**
Phenanthrene	1,800	NS	NS	1,400	**8,900**	3,500	160	1,400	5,800	140	720	180	15,000
Pyrene	8,700,000	NS	NS	1,200	<2000	<450	<61	1,000	<920	110	<160	<59	<4200

Notes:

RCL - NR 720 Soil Residual Contaminant Level
RCL for PAHs - "suggested" NR 720 Groundwater Pathway Standard
Table 1 - COMM 46 Table 1 Value - Indicates Petroleum Product in Soil Pores
Table 2 - Direct Contact Standard
< - Concentration below listed laboratory detection limit
RCL exceedences are shaded
PVOCs - Petroleum Volatile Organic Compounds
PAHs - Polynuclear Aromatic Compounds
NS - No Standard

Bold - Exceeds RCL

Outline =- Exceeds Table 1
Italic - Exceeds Table 2

TABLE 1a
SOIL BORING ANALYTICAL RESULTS
FORMER SCHROEDER OIL BULK PLANT
TIGERTON, WISCONSIN

			Date-->	*1998/1999*	*1998/1999*	*1998/1999*	*1998/1999*	*1998/1999*	*1998/1999*	*1998/1999*	*1998/1999*	*1998/1999*	*1998/1999*	*1998/1999*	*1998/1999*	*1998/1999*	*1998/1999*	*1998/1999*	*1998/1999*	*1998/1999*	*1998/1999*
			Sample-->	*B-1*	*B-2*	*B-3*	*B-4*	*B-5*	*B-6*	*B-7*	*B-8*	*B-9*	*B-10*	*B-11*	*B-12*	*B-13*	*B-14*	*B-15*	*B-16*	*B-16*	*B-17*
			Sample Depth--(Feet)>	*3.5-5*	*3.5-5*	*3.5-5*	*3.5-5*	*3.5-5*	*3.5-5*	*3.5-5*	*3.5-5*	*3.5-5*	*3.5-5*	*3.5-5*	*3.5-5*	*3.5-5*	*3.5-5*	*3.5-5*	*3.5-5*	*11-12.5*	*3.5-5*
			Field Screening --(Instrument Units)>	*22*	*22*	*46*	*158*	*220*	*118*	*100*	*60*	*22*	*25*	*90*	*22*	*24*	*20*	*0*	*8*	*0*	*0*
			Sample Collection>	*K Singh*	*K Singh*	*K Singh*	*K Singh*	*K Singh*	*K Singh*	*K Singh*	*K Singh*	*K Singh*	*K Singh*	*K Singh*	*K Singh*	*K Singh*	*K Singh*	*K Singh*	*K Singh*	*K Singh*	*K Singh*
Detected PVOC's (ug/kg)	RCL	Table 1	Table 2																		
Benzene	5.5	8,500	1,100	<25	<500	**43**	***56,000***	**160**	**2,700**	<2500	<25	**59**	<25	**1,000**	**250**	<25	<25	<25	<25	<25	<25
Ethylbenzene	2,900	4,600	NS	40	1,300	77	**160,000**	260	1,400	**3,700**	1,200	53	<25	2,600	390	<25	78	<25	<25	<25	<25
Toluene	1,500	38,000	NS	<25	<500	47	**85,000**	49	<25	<2500	<25	<25	<25	120	110	29	38	<25	36	<25	<25
Xylenes (Total)	4,100	42,000	NS	250	**5,500**	380	**780,000**	890	**8,900**	**20,000**	**6,600**	290	280	**13,000**	**1,700**	32	340	51	34	<25	32
Methly tert Butyl Ether	NS	NS	NS	<25	<500	<25	110,000	<25	<25	<2500	<25	38	<25	580	110	<25	<25	<25	<25	<25	<25
1,2,4-Trimethylbenzene	NS	83,000	NS	180	9,400	180	410,000	760	3,800	37,000	24,000	1,500	4,300	3,800	780	<25	92	42	67	36	160
1,3,5-Trimethylbenzene	NS	11,000	NS	170	61,000	150	140,000	240	1,300	17,000	11,000	830	1,000	1,600	270	<25	<25	<25	<25	<25	<25
GRO (mg/kg)	100			<5.6	**840**	6.6	**8,000**	15	73	**1,200**	**1,100**	85	15	80	17	<5.6	<5.4	<5.6	<5.6	<6.7	<5.9
DRO (mg/kg)	100			<5.6	**2,500**	6.6	**2,100**	13	15	**800**	**1,700**	**200**	16	7.4	16	38	520	**520**	8.4	7.1	<5.9
Lead (mg/kg)	100			6.1	8.7	4.4	10	12	2.3	10	**54**	38	2.3	15	12	12	7.6	**210**	12	NA	13

			Date-->	*1998/1999*	*1998/1999*	*1998/1999*	*1998/1999*	*1998/1999*	*1998/1999*	*1998/1999*	*1998/1999*	*1998/1999*	*1998/1999*	*1998/1999*	*7/19/04*	*7/19/04*	*7/19/04*	*7/19/04*	*7/19/04*	*7/19/04*
			Sample-->	*B-18*	*B-19*	*B-20*	*B-21*	*B-22*	*B-23*	*B-24*	*B-25*	*B-26*	*B-27*	*PB-1*	*B100*	*B200*	*B300*	*B400*	*B500*	*B600*
			Sample Depth--(Feet)>	*3.5-5*	*3.5-5*	*3.5-5*	*3.5-5*	*3.5-5*	*3.5-5*	*3.5-5*	*3.5-5*	*3.5-5*	*3.5-5*	*1.5*	*2-4*	*0-2*	*2-4*	*2-4*	*0-2*	*2-4*
			Field Screening --(Instrument Units)>	*18*	*0*	*0*	*0*	*96*	*108*	*0*	*0*	*148*	*0*	*178*	*54*	*312*	*413*	*412*	*412*	*413*
			Sample Collection>	*K Singh*	*K Singh*	*K Singh*	*K Singh*	*K Singh*	*K Singh*	*K Singh*	*K Singh*	*K Singh*	*K Singh*	*K Singh*	*Northern*	*Northern*	*Northern*	*Northern*	*Northern*	*Northern*
Detected PVOC's (ug/kg)	RCL	Table 1	Table 2																		
Benzene	5.5	8,500	1,100	<25	<25	<25	<25	***3,500***	***3,900***	<25	<25	***39,000***	<25	***43,000***	<30	<131	***9,310***	***1,150***	<130	<107
Ethylbenzene	2,900	4,600	NS	<25	<25	<25	<25	**50,000**	**26,000**	60	<25	**95,000**	<25	**86,000**	36	<131	**22,700**	**4,380**	391	<107
Toluene	1,500	38,000	NS	<25	<25	<25	<25	**5,100**	**2,500**	120	<25	**11,000**	<25	**390,000**	33	<131	1,300	**344**	<130	<107
Xylenes (Total)	4,100	42,000	NS	<25	<25	<25	<25	**200,000**	**120,000**	300	100	**430,000**	<25	**600,000**	665	1,200	**71,400**	**16,700**	**6,840**	1,180
Methly tert Butyl Ether	NS	NS	NS	<25	<25	<25	<25	<1250	23,000	130	97	72,000	<25	94,000	<30	<131	<271	<26	<130	<107
1,2,4-Trimethylbenzene	NS	83,000	NS	<25	<25	<25	<25	120,000	45,000	120	52	220,000	<25	310,000	484	3,050	44,400	5,940	19,500	1,920
1,3,5-Trimethylbenzene	NS	11,000	NS	<25	94	260	360	41,000	23,000	130	97	72,000	<25	94,000	665	1,960	14,100	2,080	7,270	844
GRO (mg/kg)	100			<5.8	<50	<6.1	<5.6	**2,700**	**900**	<6.0	<5.5	**5,100**	<5.7	**8,000**	NA	NA	NA	NA	NA	NA
DRO (mg/kg)	100			<5.8	<5.6	16	<5.6	**380**	**170**	<6.0	<5.4	**2,200**	<5.7	NA	NA	NA	NA	NA	NA	NA
Lead (mg/kg)	100			4.5	5.5	12	36	9.3	9.1	3	3	3.7	<5.7	NA	NA	NA	NA	NA	NA	NA

Notes:

RCL - NR 720 Soil Residual Contaminant Level
RCL for PAHs - "suggested" NR 720 Groundwater Pathway Standard
Table 1 - COMM 46 Table 1 Value - Indicates Petroleum Product in Soil Pores
Table 2 - Direct Contact Standard
< - Concentration below listed laboratory detection limit
RCL exceedences are shaded
PVOCs - Petroleum Volatile Organic Compounds
PAHs - Polynuclear Aromatic Compounds
NS - No Standard
NA - Not Analyzed

Bold - Exceeds RCL

Outline - Exceeds Table 1
Italic - Exceeds Table 2

REI
CIVIL & ENVIRONMENTAL ENGINEERING, SURVEYING

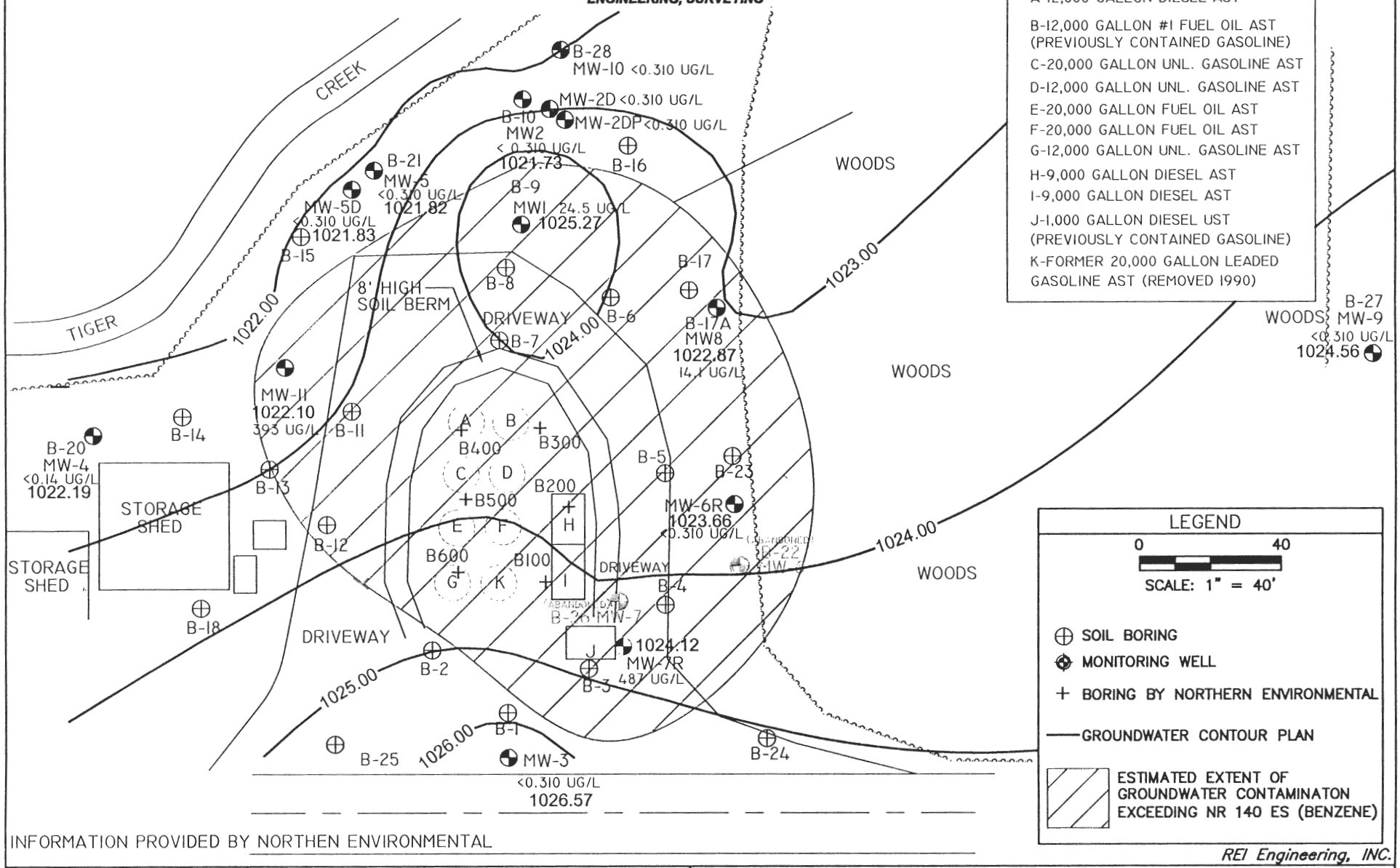

INFORMATION PROVIDED BY NORTHEN ENVIRONMENTAL

REI Engineering, INC.

RIISER ENERGY–FORMER SCHROEDER OIL BULK PLANT 502 W. ALDER STREET TIGERTON, WISCONSIN	FIGURE 5 : GROUNDWATER FLOW MAP AND ESTIMATED EXTENT OF GROUNDWATER CONTAMINATION EXCEEDING NR 140 ES (BENZENE) 10/11/06		
	PROJECT NO. 3657	DRAWN BY: NAP	DATE: 11/14/06

DRAWING FILE: J:\Drafting\3657_SCHROEDER\dwg\3657gw101106.dwg LAYOUT: Model PLOTTED: Nov 14, 2006 – 11:32am PLOTTED BY: nathanp

REI
CIVIL & ENVIRONMENTAL ENGINEERING, SURVEYING

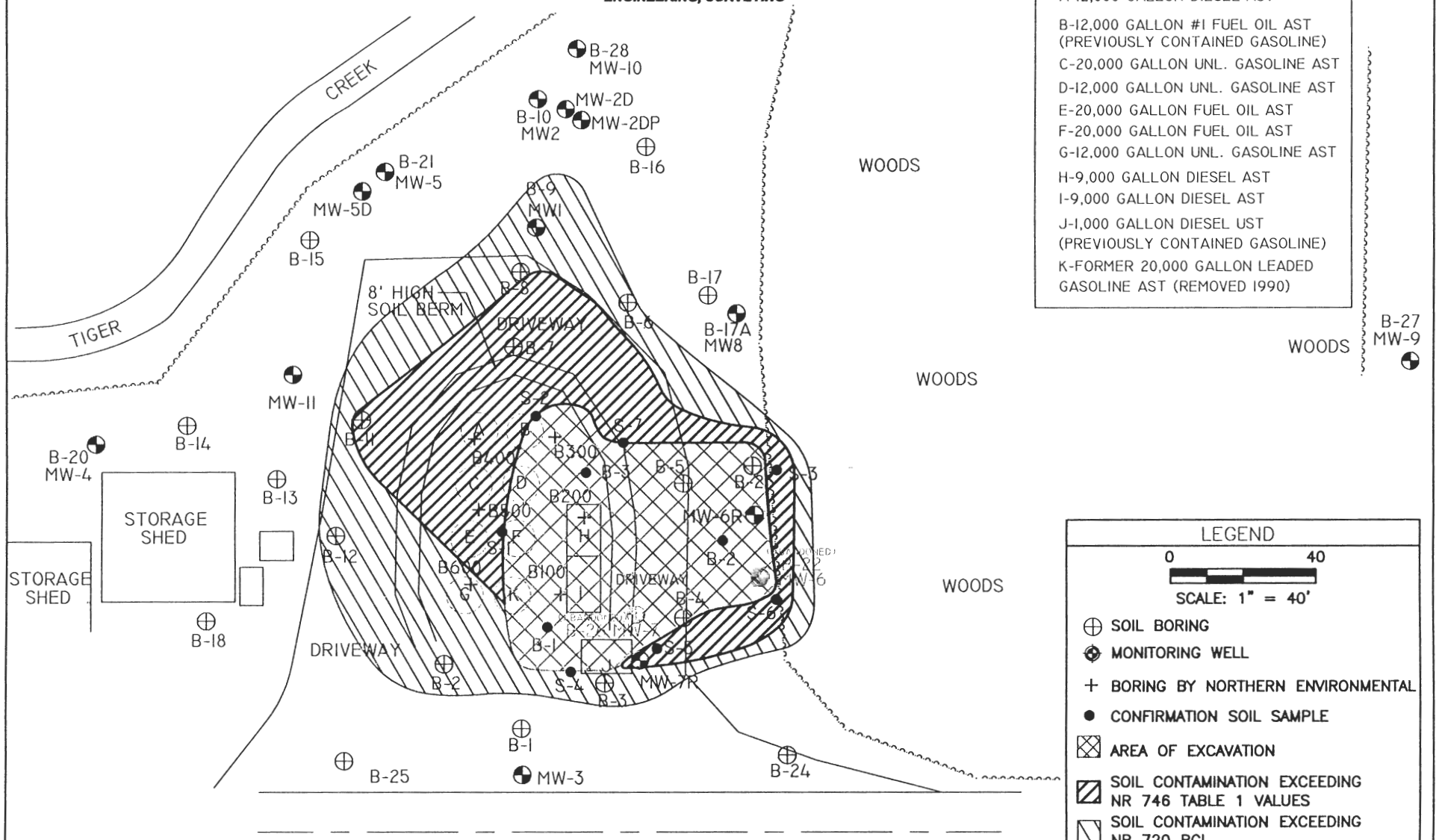

INFORMATION PROVIDED BY NORTHEN ENVIRONMENTAL

RIISER ENERGY—FORMER SCHROEDER OIL BULK PLANT 502 W. ALDER STREET TIGERTON, WISCONSIN	FIGURE 4 :AREA OF EXCAVATION AND RESIDUAL SOIL CONTAMINATION		
	PROJECT NO. 3587	DRAWN BY: JSD	DATE: 3/23/05

DRAWING FILE: J:\Drafting\3657_SCHROEDER\3587riiser\dwg\3587BASE-FIG4.dwg LAYOUT: Model PLOTTED: Nov 14, 2006 – 11:33am PLOTTED BY: nathanp

Table 3
Groundwater Level Data
Former Schroeder Oil Bulk Plant
Tigerton, Wisconsin

	MW1	MW2	MW2D	MW2DP	MW3	MW4	MW5	MW5D	MW6	MW6r	MW7	MW7r	MW8	MW9	MW10	MW11
Top of Casing Elevation	1030.03	1029.03	1029.41	nm	1029.85	1029.28	1030.26	1030.04	1031.20	1027.53	1029.20	1029.01	1029.80	1030.18	1029.08	1028.00
Top of Screen Elevation	1025.22	1023.25	998.98	30 ft bls	1026.80	1026.03	1023.86	1004.65	1024.10	1025.43	1024.70	1026.61	1023.60	1024.26	1023.52	1024.12
Bottom of Screen Elevation	1015.22	1013.25	993.98	35 ft bls	1016.80	1016.03	1013.86	999.65	1019.10	1015.43	1014.70	1016.61	1013.60	1014.26	1013.52	1014.12

Depth to Water (feet)

7/21/98	8.47	7.57	NI	NI	6.69	7.45	8.71	NI	8.29	NI	6.19	NI	7.54	NI	NI	NI
9/23/98	9.01	8.11	NI	NI	7.42	7.98	9.26	NI	9.01	NI	6.95	NI	8.35	7.50	8.14	NI
1/14/99	8.61	8.71	NI	NI	8.58	8.46	8.81	NI	8.87	NI	6.96	NI	8.02	7.17	7.76	NI
7/28/99	8.68	7.81	NI	NI	4.72	7.67	9.01	NI	8.14	NI	6.09	NI	7.66	6.25	7.89	NI
4/6/00	8.70	7.82	7.96	NI	5.62	7.7	8.98	8.56	8.13	NI	6.14	NI	7.68	6.13	7.78	6.51
7/13/00	8.66	7.80	8.00	NI	7.48	7.68	8.99	8.59	8.24	NI	6.16	NI	8.04	6.28	7.90	6.50
4/3/01	7.79	6.87	7.14	7.13	4.53	6.75	8.09	7.66	7.41	NI	5.52	NI	6.70	4.93	6.97	NM
3/27/03	NM	7.08	7.51	7.39	6.28	7.00	8.30	7.99	8.12	NI	6.01	NI	7.04	6.31	7.22	5.93
6/23/03	5.38	7.78	8.12	7.98	4.36	7.70	8.98	8.63	8.24	NI	6.19	NI	7.75	6.22	7.87	6.58
10/27/05	5.04	7.47	7.83	7.70	4.07	7.43	8.60	8.32	Abandoned	4.98	Abandoned	6.12	7.44	6.55	7.57	6.29
1/11/06	5.13	7.50	7.79	7.69	3.68	7.36	8.64	8.33	Abandoned	4.84	Abandoned	5.90	7.90	6.16	7.64	6.23
4/21/06	5.13	7.53	7.79	7.70	2.93	7.39	8.71	8.33	Abandoned	5.42	Abandoned	4.60	7.39	5.94	7.68	6.25
7/27/06	5.59	7.90	8.21	8.11	4.52	7.83	9.10	8.77	Abandoned	5.31	Abandoned	6.49	7.83	6.84	8.02	6.75
10/11/06	4.76	7.21	7.39	7.29	3.28	7.09	8.43	7.92	Abandoned	3.87	Abandoned	4.89	6.93	5.62	7.35	5.90

7/21/98	1021.56	1021.46	NI	-	1023.16	1021.83	1021.55	NI	1022.91	NI	1023.01	NI	1022.26	NI	NI	NI
9/23/98	1021.02	1020.92	NI	-	1022.43	1021.30	1021.00	NI	1022.19	NI	1022.25	NI	1021.45	1022.68	1020.94	NI
1/14/99	1021.42	1020.32	NI	-	1021.27	1020.82	1021.45	NI	1022.33	NI	1022.24	NI	1021.78	1023.01	1021.32	NI
7/28/99	1021.35	1021.22	NI	-	1025.13	1021.61	1021.25	NI	1023.06	NI	1023.11	NI	1022.14	1023.93	1021.19	NI
4/6/00	1021.33	1021.21	1021.45	-	1024.23	1021.58	1021.28	1021.48	1023.07	NI	1023.06	NI	1022.12	1024.05	1021.30	1021.49
7/13/00	1021.37	1021.23	1021.41	-	1022.37	1021.60	1021.27	1021.45	1022.96	NI	1023.04	NI	1021.76	1023.90	1021.18	1021.50
4/3/01	1022.24	1022.16	1022.27	-	1025.32	1022.53	1022.17	1022.38	1023.79	NI	1023.68	NI	1023.10	1025.25	1022.11	NI
3/27/03	NM	1021.95	1021.90	-	1023.57	1022.28	1021.96	1022.05	1023.08	NI	1023.19	NI	1022.76	1023.87	1021.86	1022.07
6/23/03	1024.65	1021.25	1021.29	-	1025.49	1021.58	1021.28	1021.41	1022.96	NI	1023.01	NI	1022.05	1023.96	1021.21	1021.42
10/27/05	1024.99	1021.56	1021.58	-	1025.78	1021.85	1021.66	1021.72	Abandoned	1022.55	Abandoned	1022.89	1022.36	1023.63	1021.51	1021.71
1/11/06	1024.90	1021.53	1021.62	-	1026.17	1021.92	1021.62	1021.71	Abandoned	1022.69	Abandoned	1023.11	1021.90	1024.02	1021.44	1021.77
4/21/06	1024.90	1021.50	1021.62	-	1026.92	1021.89	1021.55	1021.71	Abandoned	1022.11	Abandoned	1024.41	1022.41	1024.24	1021.40	1021.75
7/27/06	1024.44	1021.13	1021.20	-	1025.33	1021.45	1021.16	1021.27	Abandoned	1022.22	Abandoned	1022.52	1021.97	1023.34	1021.06	1021.25
10/11/06	1025.27	1021.82	1022.02	-	1026.57	1022.19	1021.83	1022.12	Abandoned	1023.66	Abandoned	1024.12	1022.87	1024.56	1021.73	1022.10

NM = Not Measured
NI = Not Installed
[ ] = Elevation above top of screen

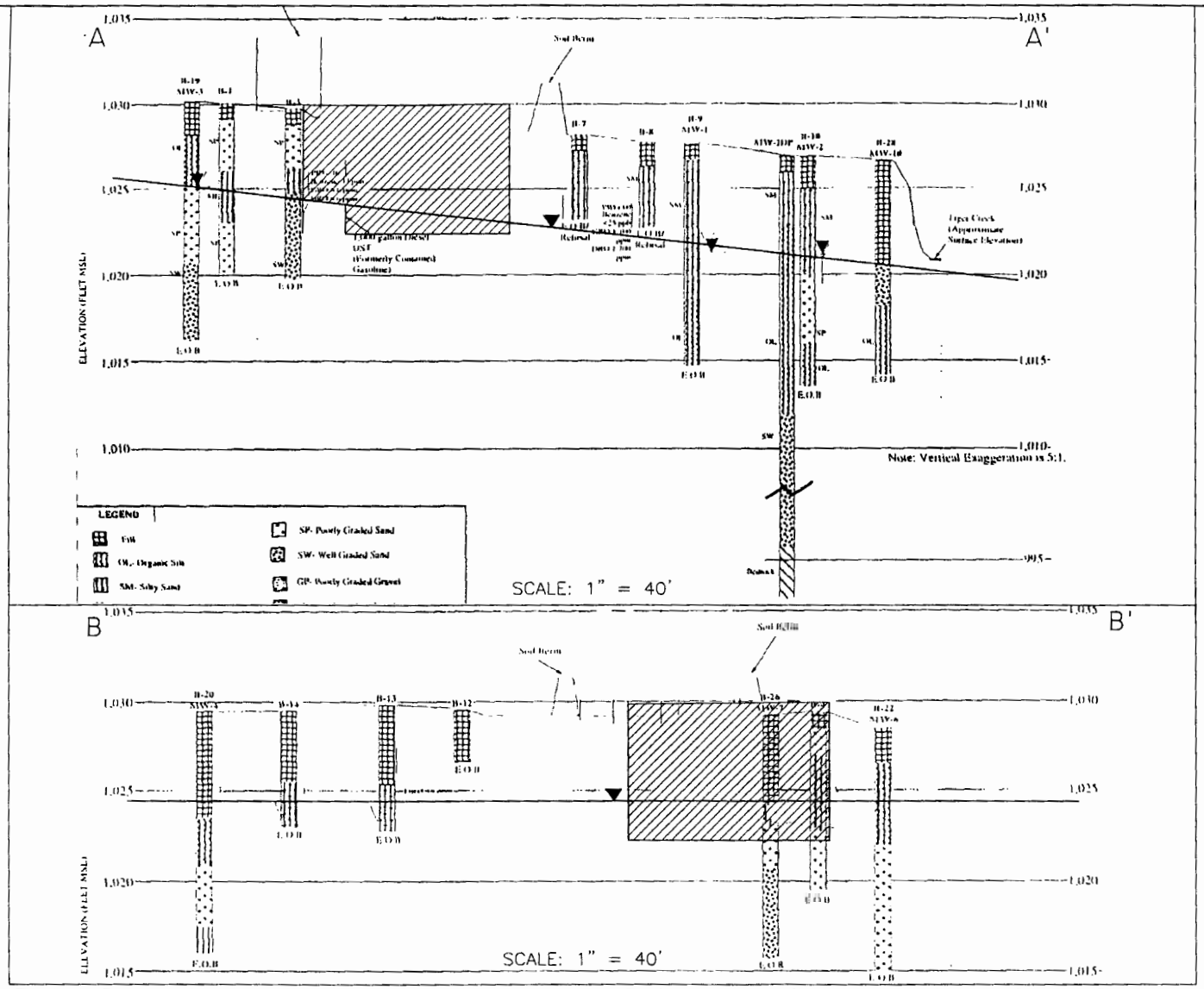

LEGEND

0 60

SCALE: 1" = 60'

- SOIL BORING
- MONITORING WELL
- + *BORING BY NORTHERN ENVIRONMENTAL*
- *AREA OF EXCAVATION*

INFORMATION PROVIDED BY NORTHEN ENVIRONMENTAL

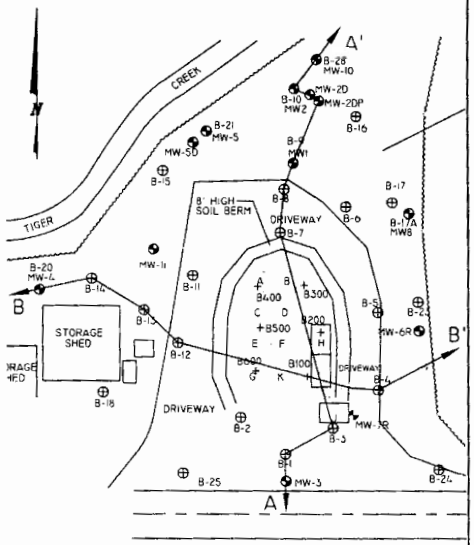

A-12,000 GALLON DIESEL AST
B-12,000 GALLON #1 FUEL OIL AST (PREVIOUSLY CONTAINED GASOLINE)
C-20,000 GALLON UNL. GASOLINE AST
D-12,000 GALLON UNL. GASOLINE AST
E-20,000 GALLON FUEL OIL AST
F-20,000 GALLON FUEL OIL AST
G-12,000 GALLON UNL. GASOLINE AST
H-9,000 GALLON DIESEL AST
I-9,000 GALLON DIESEL AST
J-1,000 GALLON DIESEL UST (PREVIOUSLY CONTAINED GASOLINE)
K-FORMER 20,000 GALLON LEADED GASOLINE AST (REMOVED 1990)

REI Engineering, INC.

REI CIVIL & ENVIRONMENTAL ENGINEERING, SURVEYING

RISER ENERGY-FORMER SCHROEDER OIL BULK PLANT
502 W. ALDER STREET
TIGERTON, WISCONSIN

FIGURE 3 : CROSS SECTION A–A' & B–B'

PROJECT No.	DRAWN BY:	DATE:
3657	NAP	11/14/06

DRAWING FILE: J:\Drafting\3657_SCHROEDER\dwg\3657-XSECTION.dwg LAYOUT: Layout1 PLOTTED: Nov 14, 2006 - 11:31am PLOTTED BY: nathanp

November 6, 2006

Re: Former Schroeder Oil Bulk Plant
502 West Alder Street
Tigerton, WI 54486
WDNR UID # 03-59-185398
Commerce # 54486-9998-02-A

The property titled Parcel 2 in Document Number 548150, Shawano County Register of Deeds, described as:

A parcel of land being all of Lots 12 through 17 of Block 16 and all of Lot 18, Block 17 of the Original Plat of the village of Tigerton and part of vacated Date Street located in the Northeast ¼ of the Southeast 14 of Section 8, Township 26 North, Range 12 East, Village of Tigerton, Shawano County, Wisconsin

I have reviewed the above referenced legal description, and hereby certify that it is correct for the Former Schroeder Oil Bulk Plant

Ronald J Martin Sr VP 12/6/06

Ronald Martin, Riiser Energy Date

REI
CIVIL & ENVIRONMENTAL
ENGINEERING, SURVEYING

Transportation • Municipal • Site Development • GPS
Remediation • Environmental Assessments • Emergency Response • Safety

January 29, 2007

Thomas Frederick
N3753 County Road J
Tigerton, WI 54486

Subject: Former Schroeder Oil Bulk Plant
502 W. Alder Street
Tigerton, WI 54486
WDNR BRRTS # 03-59-185398
Commerce # 54486-9998-02

Dear Mr. Frederick:

This letter is to inform you that the above referenced site is being submitted for closure to the Wisconsin Department of Natural Resources (WDNR). Residual soil and groundwater contamination originating from this property appears to have migrated off site onto your property described as "**Lots 9, 10, 11, 12, 13, 14, 15, 16 and 17 in Block 17 in the Plat of the Village of Tigerton in the Northeast ¼ of the Southeast ¼ of Section 8, Township 26 North, Range 12 East, Shawano County, Wisconsin.** This residual soil and groundwater contamination will be recorded with the Wisconsin Department of Natural Resources (WDNR) through a geographic information systems (GIS) listing. This letter is notification to you as owner of the above listed property, and is a requirement of the GIS process.

Groundwater contamination appears to have originated at the subject property at 502 W. Alder Street, Tigerton, WI. The levels of benzene, ethylbenzene, toluene, xylenes, trimethylbenzenes, 1-methyl naphthalene, 2-methyl naphthalene, phenanthrene, and naphthalene in the soil, and benzene, methyl-tert-butyl ether, naphthalene, in the groundwater on the property are above the soil Residual Contaminant Levels found in chapters NR 720 and NR 746 and the state groundwater Enforcement Standard levels found in chapter NR 140, Wisconsin Administrative Code. However, the remaining soil and groundwater contamination does not pose a risk to human health or the environment and will naturally degrade over time. Allowing natural attenuation to complete the cleanup at these sites will meet the requirements for case closure that are found in Chapter NR 726 and Chapter COMM 46, Wisconsin Administrative Code, and REI Engineering, Inc, (REI) will be requesting that the WDNR accept natural attenuation as the final remedy for this site and grant case closure. Closure means that the Department will not be requiring any further investigation or cleanup action to be taken, other than the reliance on natural attenuation.

4080 N. 20TH AVENUE • WAUSAU, WI 54401 • TOLL FREE: 1.877.734.7745 • TEL: 715.675.9784
FAX: 715.675.4060 • www.REIengineering.com

The WDNR will not review the closure request for at least 30 days after the date of this letter. As an affected property owner, you have a right to contact the WDNR to provide any technical information that is relevant to this closure request. You should mail that information to: *Tom Sturm, WDNR, 647 Lakeland Road, Shawano, WI 54166.*

When this case is closed, the area where the groundwater contamination exceeds Chapter NR 140 Enforcement Standards will be listed on the Department of Natural Resources' geographic information system (GIS) Registry of Closed Remediation Sites. The information on the GIS Registry includes maps showing the location of properties in Wisconsin where soil and groundwater contamination above chapter NR 720 RCLs and NR 140 enforcement standards was found at the time that the case was closed. This GIS Registry will be available to the general public on the Department of Natural Resources' internet web site.

Once the WDNR makes a decision on the closure request, it will be documented in a letter. When the WDNR grants closure, you may obtain a copy of this letter from REI Engineering, Inc., by writing to the agency address given above, or by accessing the DNR GIS Registry of Closed Remediation Sites on the internet at www.dnr.state.wi.us/org/at/et/geo/. A copy of the closure letter is included as part of the site file on the GIS Registry of Closed Remediation Sites.

If you need more information, you may contact me at (715) 675-9784, or Tom Sturm, WDNR, 647 Lakeland Road, Shawano, WI 54166, (715) 526-4230.

Sincerely,
REI Engineering, Inc.

Andrew R. Delforge, P.G.
Hydrogeologist/Project Manager

CC: Fred Kelm, Riiser Energy, 709 South 20th Avenue, Wausau, WI 54401
Tom Sturm, WDNR, 647 Lakeland Road, Shawano, WI 54166

REI
CIVIL & ENVIRONMENTAL ENGINEERING, SURVEYING

Transportation • Municipal • Site Development • GPS
Remediation • Environmental Assessments • Emergency Response • Safety

November 13, 2006

Thomas Frederick
N3753 County Road J
Tigerton, WI 54486

Subject: Former Schroeder Oil Bulk Plant
502 W. Alder Street
Tigerton, WI 54486
WDNR BRRTS # 03-59-185398
Commerce # 54486-9998-02

Dear Mr. Frederick:

This letter is to inform you that the above referenced site is being submitted for closure to the Wisconsin Department of Natural Resources (WDNR). Residual soil and groundwater contamination on this property recorded in Document Number 548150 as Parcel 2, and described as "**A parcel of land being all of Lots 12 through 17 of Block 16 and all of Lot 18, Block 17 of the Original Plat of the Village of Tigerton and Part of vacated Date Street located in the Northeast ¼ of the Southeast ¼ of Section 8, Township 26 North, Range 12 East, Village of Tigerton, Shawano County, Wisconsin.** This residual soil and groundwater contamination will be recorded with the Wisconsin Department of Natural Resources (WDNR) through a geographic information systems (GIS) listing. This letter is notification to you as owner of the above listed property, and is a requirement of the GIS process.

Groundwater contamination appears to have originated at the subject property at 502 W. Alder Street, Tigerton, WI. The levels of benzene, ethylbenzene, toluene, xylenes, trimethylbenzenes, 1-methyl naphthalene, 2-methyl naphthalene, phenanthrene, and naphthalene in the soil, and benzene, methyl-tert-butyl ether, naphthalene, in the groundwater on the property are above the soil Residual Contaminant Levels found in chapters NR 720 and NR 746 and the state groundwater Enforcement Standard levels found in chapter NR 140, Wisconsin Administrative Code. However, the remaining soil and groundwater contamination does not pose a risk to human health or the environment and will naturally degrade over time. Allowing natural attenuation to complete the cleanup at these sites will meet the requirements for case closure that are found in Chapter NR 726 and Chapter COMM 46, Wisconsin Administrative Code, and REI Engineering, Inc, (REI) will be requesting that the WDNR accept natural attenuation as the final remedy for this site and grant case closure. Closure means that the Department will not be

4080 N. 20TH AVENUE • WAUSAU, WI 54401 • TOLL FREE: 1.877.734.7745 • TEL: 715.675.9784
FAX: 715.675.4060 • www.REIengineering.com

requiring any further investigation or cleanup action to be taken, other than the reliance on natural attenuation.

The WDNR will not review the closure request for at least 30 days after the date of this letter. As an affected property owner, you have a right to contact the WDNR to provide any technical information that is relevant to this closure request. You should mail that information to: *Tom Sturm, WDNR, 647 Lakeland Road, Shawano, WI 54166.*

When this case is closed, the area where the groundwater contamination exceeds Chapter NR 140 Enforcement Standards will be listed on the Department of Natural Resources' geographic information system (GIS) Registry of Closed Remediation Sites. The information on the GIS Registry includes maps showing the location of properties in Wisconsin where soil and groundwater contamination above chapter NR 720 RCLs and NR 140 enforcement standards was found at the time that the case was closed. This GIS Registry will be available to the general public on the Department of Natural Resources' internet web site.

Once the WDNR makes a decision on the closure request, it will be documented in a letter. When the WDNR grants closure, you may obtain a copy of this letter from REI Engineering, Inc., by writing to the agency address given above, or by accessing the DNR GIS Registry of Closed Remediation Sites on the internet at www.dnr.state.wi.us/org/at/et/geo/. A copy of the closure letter is included as part of the site file on the GIS Registry of Closed Remediation Sites.

If you need more information, you may contact me at (715) 675-9784, or Tom Sturm, WDNR, 647 Lakeland Road, Shawano, WI 54166, (715) 526-4230.

Sincerely,
REI Engineering, Inc.

Andrew R. Delforge, P.G.
Hydrogeologist/Project Manager

CC: Fred Kelm, Riiser Energy, 709 South 20th Avenue, Wausau, WI 54401
Tom Sturm, WDNR, 647 Lakeland Road, Shawano, WI 54166