GIS REGISTRY INFORMATION

SITE NAME: South Side Service Station

BRRTS #: 02*59-178236

CLOSURE DATE: 6/13/03

STREET ADDRESS: 716 S. Main Street

CITY: Shawano

SOURCE PROPERTY GPS COORDINATES (meters in WTM91 projection): X= 630111 Y= 478676

OFF-SOURCE CONTAMINATION (>ES): [ ] Yes [X] No

IF YES, STREET ADDRESS 1:

GPS COORDINATES (meters in WTM91 projection): X= Y=

IF YES, STREET ADDRESS 2:

GPS COORDINATES (meters in WTM91 projection): X= Y=

IF YES, STREET ADDRESS 3:

GPS COORDINATES (meters in WTM91 projection): X= Y=

IF YES, STREET ADDRESS 4:

GPS COORDINATES (meters in WTM91 projection): X= Y=

IF YES, STREET ADDRESS 5:

GPS COORDINATES (meters in WTM91 projection): X= Y=

SOIL CONTAMINATION >GENERIC OR SITE-SPECIFIC RCL: [X] Yes [ ] No

IF YES, STREET ADDRESS 1: 716 S. Main Street, Shawano, WI

GPS COORDINATES (meters in WTM91 projection): 630111 Y= 478676

IF YES, STREET ADDRESS 2:

GPS COORDINATES (meters in WTM91 projection): Y=

CONTAMINATION IN RIGHT OF WAY: [ ] Yes [X] No

DOCUMENTS NEEDED:

Closure Letter, and any conditional closure letter issued	X
Copy of most recent deed, including legal description, for all affected properties	X
Certified survey map or relevant portion of the recorded plat map (*if referenced in the legal description*) for all affected properties	X
County Parcel ID number, *if used for county*, for all affected properties	X

Location Map which outlines all properties within contaminated site boundaries on USGS topographic map or plat map in sufficient detail to permit the parcels to be located easily (8.5x14" if paper copy). If groundwater standards are exceeded, the map must also include the location of all municipal and potable wells within 1200' of the site.	X
Detailed Site Map(s) for all affected properties, showing buildings, roads, property boundaries, contaminant sources, utility lines, monitoring wells and potable wells. (8.5x14", if paper copy) This map shall also show the location of all contaminated public streets, highway and railroad rights-of-way in relation to the source property and in relation to the boundaries of groundwater contamination exceeding ch. NR 140 ESs and soil contamination exceeding ch. NR 720 generic or site-specific residual contaminant levels.	X
Tables of Latest Groundwater Analytical Results (no shading or cross-hatching)	NA
Tables of Latest Soil Analytical Results (no shading or cross-hatching)	X
Isoconcentration map(s), *if required for site investigation (SI)* (8.5x14" if paper copy). The isoconcentration map should have flow direction and extent of groundwater contamination defined. **If not available, include the latest extent of contaminant plume map.**	NA
GW: Table of water level elevations, with sampling dates, and free product noted if present	NA
GW: Latest groundwater flow direction/monitoring well location map (should be 2 maps if maximum variation in flow direction is greater than 20 degrees)	NA
SOIL: Latest horizontal extent of contamination exceeding generic or site-specific RCLs, with one contour.	X
Geologic cross-sections, *if required for SI.* (8.5x14' if paper copy)	NA
RP certified statement that legal descriptions are complete and accurate	X
Copies of off-source notification letters (if applicable)	NA
Letter informing ROW owner of residual contamination (if applicable)(public, highway or railroad ROW)	NA
Copy of (soil or land use) deed restriction(s) or deed notice *if any required as a condition of closure.*	NA

ENVIRONMENTAL & REGULATORY SERVICES DIVISION
BUREAU OF PECFA
2129 Jackson Street
Oshkosh, Wisconsin 54901-1805
TDD #: (608) 264-8777
Fax #: (920) 424-0217
http://www.commerce.state.wi.us
http://www.wisconsin.gov
Jim Doyle, Governor
Cory L. Nettles, Secretary

Wisconsin
Department of Commerce

June 13, 2003

Mr. Mike Keuler
Mid-County Cooperative
660 E. Seward Street
Shawano, WI 54166-2522

RE: **Final Closure**

Commerce # 54166-3032-16 WDNR BRRTS # 02-59-178236
South Side Service Station, 716 S. Main Street, Shawano

Dear Mr. Keuler:

The Wisconsin Department of Commerce (Commerce) has received all items required as conditions for closure of the site referenced above. This case is now listed as "closed" on the Commerce database and will be included on the Wisconsin Department of Natural Resources (WDNR) Geographic Information System (GIS) Registry of Closed Remediation Sites to address residual contamination. It is in your best interest to keep all documentation related to the environmental activities that were conducted.

If residual contamination is encountered in the future, it must be managed in accordance with all applicable regulations. If it is determined that any remaining contamination poses a threat, the case may be reopened and further investigation or remediation may be required. If applicable, the PECFA claim for this site would also be reopened and you may apply for assistance to the extent of remaining eligibility.

Thank you for your efforts to bring this case to closure. If you have any questions, please contact me in writing at the letterhead address or by telephone at (920) 303-5410.

Sincerely,

Beth A. Erdman

Beth A. Erdman
Hydrogeologist
Site Review Section

cc: Susan Knabe-Northern Environmental
Case File

ENVIRONMENTAL & REGULATORY SERVICES DIVISION
BUREAU OF PECFA
2129 Jackson Street
Oshkosh, Wisconsin 54901-1805
TDD #: (608) 264-8777
Fax #: (920) 424-0217
http://www.commerce.state.wi.us
http://www.wisconsin.gov
Jim Doyle, Governor
Cory L. Nettles, Secretary

Wisconsin
Department of Commerce

May 14, 2003

Mr. Mike Keuler
Mid-County Cooperative
660 E. Seward Street
Shawano, WI 54166-2522

RE: **Conditional Case Closure**

Commerce # 54166-3032-16B WDNR BRRTS # 02-59-178236
South Side Service Station, 716 S. Main Street, Shawano

Dear Mr. Keuler:

The Wisconsin Department of Commerce (Commerce) has reviewed the request for case closure prepared by your consultant, Northern Environmental, for the site referenced above. It is understood that residual soil and groundwater contamination remains on-site. Commerce has determined that this site does not pose a significant threat to the environment and human health. No further investigation or remedial action is necessary.

During the final groundwater sampling event conducted on December 5, 2002, the preventive action limit (PAL) for naphthalene was exceeded at monitoring wells MW400 and MW1200, at 10 and 20 parts per billion. Commerce is issuing a PAL exemption, per NR 140.28(2), Wis. Adm. Code, for COMPOUND at the referenced property.

The following condition must be satisfied to obtain final closure:

- Documentation (WDNR Abandonment Form 3300-5B) of abandonment of groundwater monitoring wells MW100 through MW400, and MW1200.

This letter serves as your written notice of "no further action". Timely filing of your final PECFA claim (if applicable) is encouraged. If your claim is not received within 120 days of the date of this letter, interest costs incurred after 60 days of the date of this letter will not be eligible for PECFA reimbursement.

Thank you for your efforts to protect Wisconsin's environment. If you have any questions, please contact me in writing at the letterhead address or by telephone at (920) 303-5410.

Sincerely,

Beth A. Erdman

Beth A. Erdman
Hydrogeologist
Site Review Section

cc: Susan Knabe-Northern Environmental
Case File

DOCUMENT NO.

480226

WARRANTY DEED
STATE OF WISCONSIN—FORM 10

VOL 815 PAGE 538

THIS SPACE RESERVED FOR RECORDING DATA

REGISTERS OFFICE
SHAWANO COUNTY, WI SS
Received for Record this 29th day of Dec A.D. 1995 at 9:45 o'clock A M. AND Recorded in Vol. 815 of Records, Pages 538
Mavis Bergler Register
REGISTERS OFFICE

THIS INDENTURE, Made by WESTERFELD OIL CO., INC., a Corporation duly organized and existing under and by virtue of the laws of the State of Wisconsin, grantor, of Shawano County, Wisconsin, hereby conveys and warrants to Shawano Equity Cooperative grantee, of Shawano County, Wisconsin, for the sum of One Dollar and Other Valuable Consideration the following tract of land in Shawano County, State of Wisconsin:

RETURN TO Hornung, Roe, Lorenzen, Wirtz, Buchholz, S.C. 10.00 166.20TK

Lot 4 and a part of Lot 1 in Block 30 of the Assessors Plat of the City of Shawano, Shawano County, Wisconsin, described as follows:

Commencing at the intersection of the East line of Main Street in the City of Shawano, Shawano County, Wisconsin, with the South boundary line of the right of way of the Chicago and Northwestern Railroad Company as the same is now located in the NW 1/4 of the SW 1/4 of Section 31 in Township 27 North, Range 16 East, thence running South along the East boundary of said Main Street 125 feet and there shall be the place of beginning; thence running East on a line parallel with the South boundary of said railroad right of way 16 rods, thence South parallel to the East line of Main Street 107 feet more or less, to the North line of Elizabeth Street, thence West along the North line of Elizabeth Street 16 rods, thence North along the East line of Main Street 80 feet to the place of beginning;

Street Address: 716 S. Main Street, Shawano, WI
Tax Parcel No. 281-40400-2500

TRANSFER
$ 166.20
FEE

(IF NECESSARY, CONTINUE DESCRIPTION ON REVERSE SIDE)

In Witness Whereof, the said grantor has caused these presents to be signed by Leon D. Westerfeld, its President, and countersigned by Jeanette Peterson, its Secretary, at Green Bay, Wisconsin, and its corporate seal to be hereunto affixed this 21 day of December, A. D., 19 95

SIGNED AND SEALED IN PRESENCE OF

WESTERFELD OIL CO., INC.
Corporate Name
Leon D. Westerfeld
President
Leon D. Westerfeld

COUNTERSIGNED:
Jeanette Peterson
Secretary
Jeanette Peterson

STATE OF WISCONSIN
BROWN County. } ss.

Personally came before me, this 21 day of December, A. D., 1995 Leon D. Westerfeld, President, and Jeanette Peterson, Secretary of the above named Corporation, to me known to be the persons who executed the foregoing instrument, and to me known to be such President and Secretary of said Corporation, and acknowledged that they executed the foregoing instrument as such officers as the deed of said Corporation, by its authority.

John P. Schmidtke
John P. Schmidtke
Notary Public, Brown County, Wis.
My commission (expires) (is) Is Permanent

THIS INSTRUMENT WAS DRAFTED BY: Atty. John P. Schmidtke, of 345 S. Jefferson St., Green Bay, WI 54301

(Section 59.51 (1) of the Wisconsin Statutes provides that all instruments to be recorded shall have plainly printed or typewritten thereon the names of the grantors, grantees, witnesses and notary. Section 59.513 similarly requires that the name of the person who, or governmental agency which, drafted such instrument, shall be printed, typewritten, stamped or written thereon in a legible manner.)

No. 1.
(Continued)

One Hundred Seven (107) feet more or less, to the North line of Elizal Street, thence West along the North line of Elizabeth Street Sixteen rods, thence North along the East line of Main Street Eighty (80) feet the place of beginning, Shawano County, Wisconsin.

No. 2.

SKETCH showing a part of Blocks 30 and 31 of the Assessors Map of the City of Shawano.

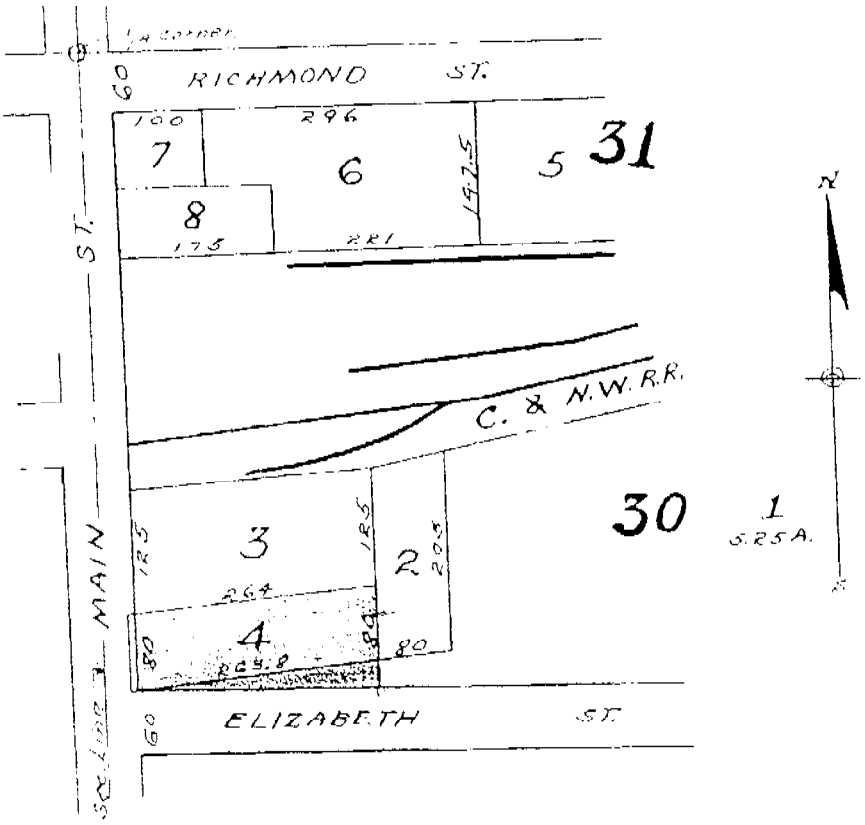

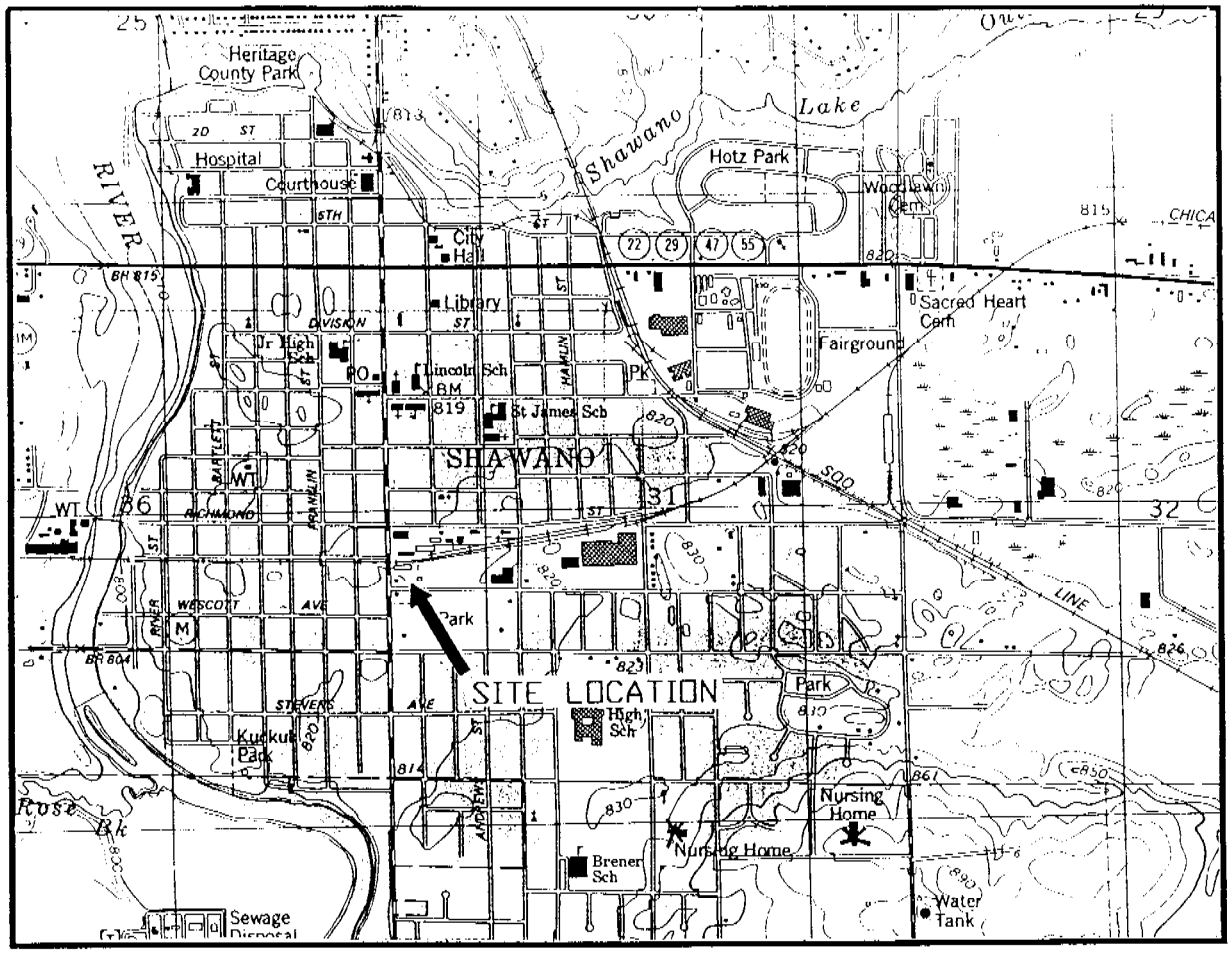

SCALE IN FEET

1" = 2000'

0 1000 2000 3000 4000 5000 6000 7000 8000

N

CONTOUR INTERVAL 10 FEET
NATIONAL GEODETIC VERTICAL DATUM OF 1929

QUADRANGLE LOCATION

BASE MAP SOURCE: USGS SHAWANO, WISCONSIN 7.5 MINUTE QUADRANGLE (REVISED 1974)

DRAWN BY: LFC	PROJECT: SEC330690	DATE: 2/18/98	FIGURE 1 SITE LOCATION AND LOCAL TOPOGRAPHY SHAWANO EQUITY COOPERATIVE SHAWANO, WISCONSIN
REV. DATE	THIS DRAWING AND ALL INFORMATION CONTAINED THEREON IS THE PROPERTY OF NORTHERN ENVIRONMENTAL INCORPORATED AND SHALL NOT BE COPIED OR USED EXCEPT FOR THE PURPOSE FOR WHICH IT IS EXPRESSLY FURNISHED.		
	Northern Environmental™ Hydrologists • Engineers • Geologists		FOR: SHAWANO EQUITY COOPERATIVE

S:\PROJ\SEC\330690\TOPO.DWG

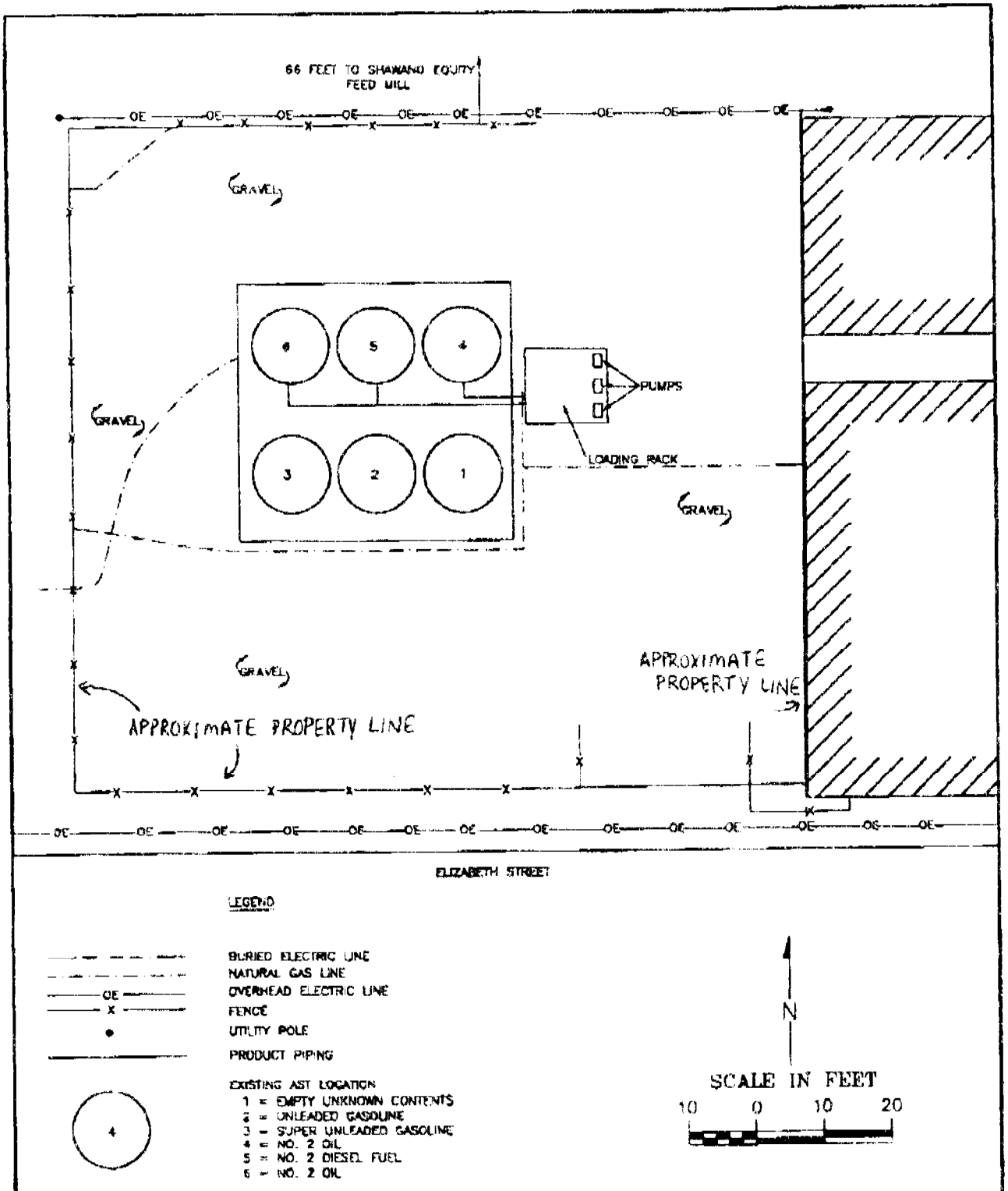

DRAWN BY: UFC	PROJECT: SEC330690	DATE: 4/16/98	FIGURE 2
REV. DATE 8/12/98	THIS DRAWING AND ALL INFORMATION CONTAINED THEREON IS THE PROPERTY OF NORTHERN ENVIRONMENTAL INCORPORATED AND SHALL NOT BE COPIED OR USED EXCEPT FOR THE PURPOSE FOR WHICH IT IS EXPRESSLY FURNISHED		SITE LAYOUT WITH EXISTING AST LOCATIONS SHAWANO EQUITY COOPERATIVE SHAWANO, WISCONSIN
	Northern Environmental™ Hydrologists • Engineers • Geologists		FOR: SHAWANO EQUITY COOPERATIVE

S:\PROJ\SEC\330690\SITE.DWG

Table 5 Soil Analytical Results, Southside Bulk Plant, Shawano, Wisconsin

Boring Number	Sample Number	Sample Depth (feet)	PID Result (ini)	Date Sampled	DRO (mg/kg)	GRO (mg/kg)	Relevant and Significant VOC Analytical Results (µg/kg)											
							Benzene	n-Butylbenzene	sec-Butylbenzene	Ethylbenzene	Isopropylbenzene	MTBE	Naphthalene	n-Propylbenzene	Toluene	1,2,4-Trimethylbenzene	1,3,5-Trimethylbenzene	Xylenes
NR 720.09 Residual Contaminant Level					100	100	5.5	NE	NE	2,900	NE	NE	NE	NE	1,500	NE	NE	4,100
NR 746 Table 1 Value					NE	NE	8,500	NE	NE	4,600	NE	NE	2,700	NE	38,000	83,000	11,000	42,000
NR 746 Table 2 Value					NE	NE	1,100	NE	NE	NE	NE	NE	NE	NE	NE	NE	NE	NE
HB1	S104	Phase II ESA		12/16/97	26000	---	---	---	---	---	---	---	---	---	---	---	---	---
B100	S101	2.5-4.5	1	03/30/98	< 10	< 10	< 25	< 25	< 25	< 25	< 25	< 25	< 25	< 25	< 25	< 25	< 25	< 75
B200	S202*	5-7	1	03/30/98	< 10	< 10	< 25	< 25	< 25	< 25	< 25	< 25	< 25	< 25	< 25	< 25	< 25	< 75
B300	S301	2.5-4.5	1	03/30/98	< 10	< 10	< 25	< 25	< 25	< 25	< 25	< 25	< 25	< 25	< 25	< 25	< 25	< 75
B400	S402*	5-7	1	03/30/98	< 10	< 10	< 25	< 25	< 25	< 25	< 25	< 25	< 25	< 25	< 25	< 25	< 25	< 75
B500	S501	0-2	12	03/30/98	8500	87	< 25	750	280	65	52	< 25	1100	470	< 25	160	260	40
	S503*	5-7	1	03/30/98	---	---	< 25	---	---	< 25	---	< 25	---	---	34	44	< 25	200
B600	S601	0-1	102	05/06/98	350	---	---	---	---	---	---	---	---	---	---	---	---	---
	S603	2-3	2.7	05/06/98	18	---	---	---	---	---	---	---	---	---	---	---	---	---
B700	S702	2-4	17	05/06/98	600	---	---	---	---	---	---	---	---	---	---	---	---	---
B800	S802	2-4	0	05/06/98	<10	---	---	---	---	---	---	---	---	---	---	---	---	---
B900	S902	2-4	148	05/06/98	12000	---	---	---	---	---	---	---	---	---	---	---	---	---
B1100	S1102	2-4	0	05/06/98	<10	---	---	---	---	---	---	---	---	---	---	---	---	---

s:\proj\sec\14080690\tables\sla-sa.xls

Table 5 Soil Analytical Results, Southside Bulk Plant, Shawano, Wisconsin

Boring Number	Sample Number	Sample Depth (feet)	PID Result (iui)	Date Sampled	DRO (mg/kg)	GRO (mg/kg)	Relevant and Significant VOC Analytical Results (µg/kg)											
							Benzene	n-Butylbenzene	sec-Butylbenzene	Ethylbenzene	Isopropylbenzene	MTBE	Naphthalene	n-Propylbenzene	Toluene	1,2,4-Trimethylbenzene	1,3,5-Trimethylbenzene	Xylenes
NR 720.09 Residual Contaminant Level					100	100	5.5	NE	NE	2,900	NE	NE	NE	NE	1,500	NE	NE	4,100
NR 746 Table 1 Value					NE	NE	8,500	NE	NE	4,600	NE	NE	2,700	NE	38,000	83,000	11,000	42,000
NR 746 Table 2 Value					NE	NE	1,100	NE	NE	NE	NE	NE	NE	NE	NE	NE	NE	NE
B100	S101	2.5-4.5	1	03/30/98	< 10	< 10	< 25	< 25	< 25	< 25	< 25	< 25	< 25	< 25	< 25	< 25	< 25	< 75
B200	S202*	5-7	1	03/30/98	< 10	< 10	< 25	< 25	< 25	< 25	< 25	< 25	< 25	< 25	< 25	< 25	< 25	< 75
B300	S301	2.5-4.5	1	03/30/98	< 10	< 10	< 25	< 25	< 25	< 25	< 25	< 25	< 25	< 25	< 25	< 25	< 25	< 75
B400	S402*	5-7	1	03/30/98	< 10	< 10	< 25	< 25	< 25	< 25	< 25	< 25	< 25	< 25	< 25	< 25	< 25	< 75
B500	S501	0-2	12	03/30/98	**8500**	87	< 25	750	280	65	52	< 25	1100	470	< 25	160	260	40
	S503*	5-7	1	03/30/98	---	---	< 25	---	---	< 25	---	< 25	---	---	34	44	< 25	200
B600	S601	0-1	102	05/06/98	**350**	---	---	---	---	---	---	---	---	---	---	---	---	---
	S603	2-3	2.7	05/06/98	18	---	---	---	---	---	---	---	---	---	---	---	---	---
B700	S702	2-4	17	05/06/98	**600**	---	---	---	---	---	---	---	---	---	---	---	---	---
B800	S802	2-4	0	05/06/98	<10	---	---	---	---	---	---	---	---	---	---	---	---	---
B900	S902	2-4	148	05/06/98	**12000**	---	---	---	---	---	---	---	---	---	---	---	---	---
B1100	S1102	2-4	0	05/06/98	<10	---	---	---	---	---	---	---	---	---	---	---	---	---

Table 5 Soil Analytical Results, Southside Bulk Plant, Shawano, Wisconsin

Boring Number	Sample Number	Sample Depth (feet)	PID Result (iui)	Date Sampled	Relevant and Significant PAH Analytical Results (µg/kg)													
					Acenapthene	Anthracene	Benzo(A)Anthracene	Benzo(A)Pyrene	Benzo(B)Fluoranthene	Benzo(K)Fluoranthene	Chrysene	Fluoranthene	Fluorene	1-Methyl Naphthalene	2-Methyl Naphthalene	Naphthalene	Phenanthrene	Pyrene
NR 720.09 Residual Contaminant Level					NE	NE	NE	NE	NE	NE	NE	NE	NE	NE	NE	NE	NE	NE
NR 746 Table 1 Value					NE	NE	NE	NE	NE	NE	NE	NE	NE	NE	NE	NE	NE	NE
NR 746 Table 2 Value					NE	NE	NE	NE	NE	NE	NE	NE	NE	NE	NE	NE	NE	NE
B100	S101	2.5-4.5	1	03/30/98	---	---	---	---	---	---	---	---	---	---	---	---	---	---
B200	S202*	5-7	1	03/30/98	< 21	< 36	< 23	< 34	< 46	< 48	< 42	< 38	< 47	< 31	< 21	< 30	< 35	< 45
B300	S301	2.5-4.5	1	03/30/98	---	---	---	---	---	---	---	---	---	---	---	---	---	---
B400	S402*	5-7	1	03/30/98	---	---	---	---	---	---	---	---	---	---	---	---	---	---
B500	S501	0-2	12	03/30/98	< 21	< 36	72 "J"	140	100 "J"	70 "J"	130 "J"	140	< 47	1300	1500	640	520	340
	S503*	5-7	1	03/30/98	---	---	---	---	---	---	---	---	---	---	---	---	---	---
B600	S601	0-1	102	05/06/98	---	---	---	---	---	---	---	---	---	---	---	---	---	---
	S603	2-3	2.7	05/06/98	---	---	---	---	---	---	---	---	---	---	---	---	---	---
B700	S702	2-4	17	05/06/98	---	---	---	---	---	---	---	---	---	---	---	---	---	---
B800	S802	2-4	0	05/06/98	---	---	---	---	---	---	---	---	---	---	---	---	---	---
B900	S902	2-4	148	05/06/98	---	---	---	---	---	---	---	---	---	---	---	---	---	---
B1100	S1102	2-4	0	05/06/98	---	---	---	---	---	---	---	---	---	---	---	---	---	---

Table 5 Soil Analytical Results, Southside Bulk Plant, Shawano, Wisconsin

Boring Number	Sample Number	Sample Depth (feet)	PID Result (iui)	Date Sampled	DRO (mg/kg)	GRO (mg/kg)	Relevant and Significant VOC Analytical Results (µg/kg)											
							Benzene	n-Butylbenzene	sec-Butylbenzene	Ethylbenzene	Isopropylbenzene	MTBE	Naphthalene	n-Propylbenzene	Toluene	1,2,4-Trimethylbenzene	1,3,5-Trimethylbenzene	Xylenes
NR 720.09 Residual Contaminant Level					100	100	5.5	NE	NE	2,900	NE	NE	NE	NE	1,500	NE	NE	4,100
NR 746 Table 1 Value					NE	NE	8,500	NE	NE	4,600	NE	NE	2,700	NE	38,000	83,000	11,000	42,000
NR 746 Table 2 Value					NE	NE	1,100	NE	NE	NE	NE	NE	NE	NE	NE	NE	NE	NE
B1200	S1201	0-2	498	08/28/02	6900	870	<500	---	---	1300	---	<500	---	---	660	37,000	16,000	22,000
B1300	S1301	0-2	114	08/28/02	---	<10	<25	---	---	<25	---	<25	---	---	61	320	1,300	210
B1400	S1401	0-2	15.8	08/28/02	---	<10	<25	---	---	<25	---	<25	---	---	<25	<25	<25	<75
B1500	S1501	0-2	17.2	08/28/02	13	<10	<25	---	---	<25	---	<25	---	---	<25	<25	<25	100

Table 5 Soil Analytical Results, Southside Bulk Plant, Shawano, Wisconsin

Boring Number	Sample Number	Sample Depth (feet)	PID Result (iui)	Date Sampled	Relevant and Significant PAH Analytical Results (µg/kg)													
					Acenapthene	Anthracene	Benzo(A)Anthracene	Benzo(A)Pyrene	Benzo(B)Fluoranthene	Benzo(K)Fluoranthene	Chrysene	Fluoranthene	Fluorene	1-Methyl Naphthalene	2-Methyl Naphthalene	Naphthalene	Phenanthrene	Pyrene
NR 720.09 Residual Contaminant Level					NE	NE	NE	NE	NE	NE	NE	NE	NE	NE	NE	NE	NE	NE
NR 746 Table 1 Value					NE	NE	NE	NE	NE	NE	NE	NE	NE	NE	NE	NE	NE	NE
NR 746 Table 2 Value					NE	NE	NE	NE	NE	NE	NE	NE	NE	NE	NE	NE	NE	NE
B1200	S1201	0-2	498	08/28/02	3,600	5,200	<540	<590	<420	<790	<380	<420	2,500	17,000	18,000	4,000	8,200	1,900 J
B1300	S1301	0-2	114	08/28/02	3,200	1,100	<540	<590	<420	<790	<380	<420	1,400	3,300	1,200 J	<400	4,000	1,500 J
B1400	S1401	0-2	15.8	08/28/02	---	---	---	---	---	---	---	---	---	---	---	---	---	---
B1500	S1501	0-2	17.2	08/28/02	<41	<34	<54	<59	<42	<79	<38	<42	<41	<37	<72	<40	<20	<58

Key:

DRO = Diesel Range Organics
GRO = Gasoline Range Organics
MTBE = Methyl-Tertiary-Butyl-Ether
VOC = Volatile Organic Compound
PAH = Polynuclear Aromatic Hydrocarbon
mg/kg = milligrams per kilogram
µg/kg = micrograms per kilogram
--- = Not Analyzed
NE = Not Established by the Wis. Adm. Code
RCL = Residual Contaminant Level
120 = NR 720.09 Residual Contaminant Level Exceeded

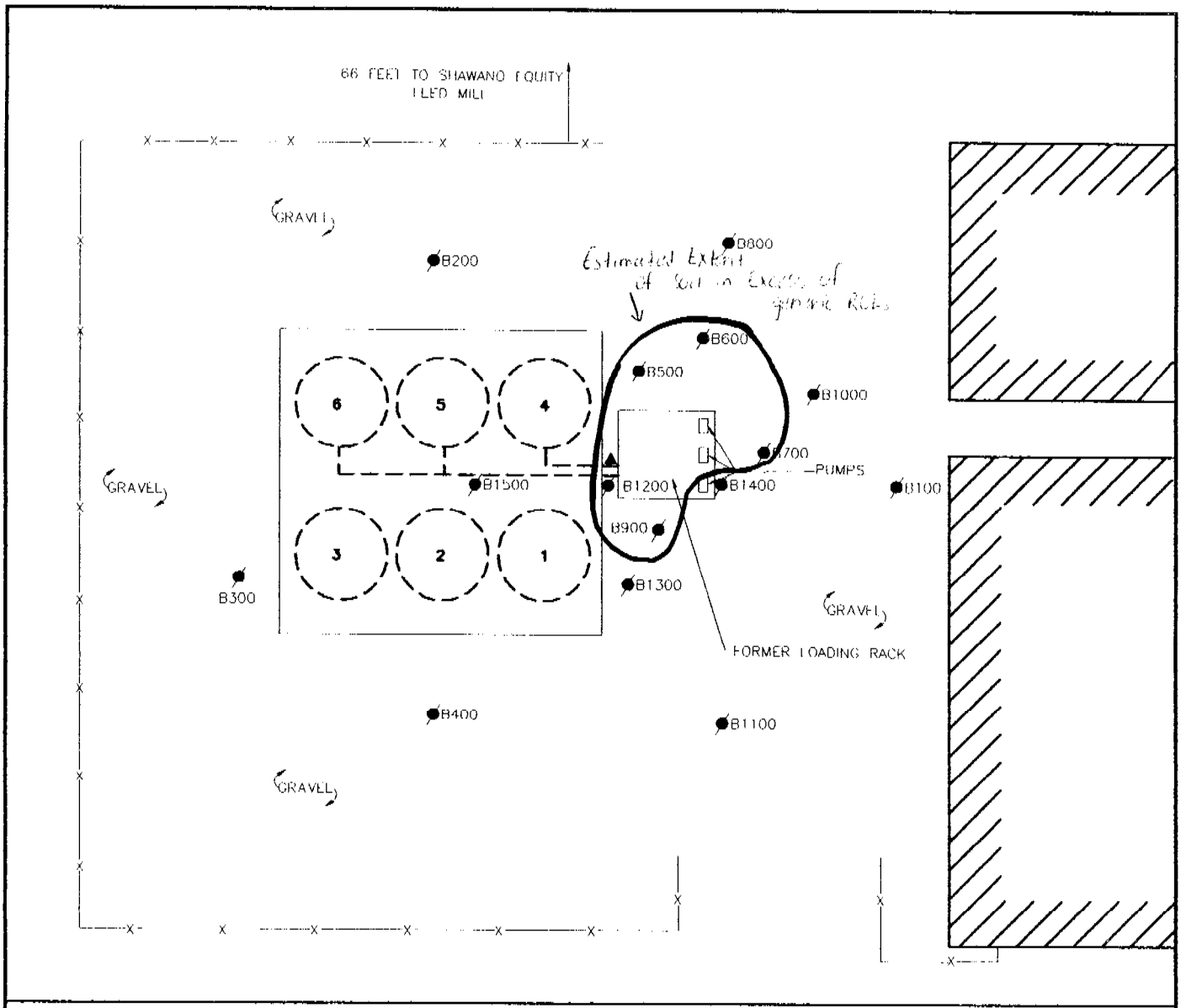

ELIZABETH STREET

LEGEND

▲ SOIL SAMPLE COLLECTED DURING PHASE II INVESTIGATION

B100 SOIL BORING LOCATION

—— x —— FENCE

— — — — — FORMER PRODUCT PIPING

4 FORMER AST LOCATION
1 = LEADED GASOLINE
2 = UNLEADED GASOLINE
3 = UNLEADED GASOLINE
4 = FUEL OIL
5 = DIESEL FUEL
6 = FUEL OIL

N

SCALE IN FEET
10 0 10 20

DRAWN BY: LFC	PROJECT: SEC -0690	DATE: 7/30/98	FIGURE 1 SOIL BORING LOCATION MAP SHAWANO EQUITY COOPERATIVE SHAWANO, WISCONSIN
REV. DATE 9/3/02	THIS DRAWING AND ALL INFORMATION CONTAINED THEREON IS THE PROPERTY OF NORTHERN ENVIRONMENTAL INCORPORATED AND SHALL NOT BE COPIED OR USED EXCEPT FOR THE PURPOSE FOR WHICH IT IS EXPRESSLY FURNISHED.		
	▲ **Northern Environmental** SM *Hydrologists • Engineers • Geologists*		FOR: SHAWANO EQUITY COOPERATIVE

S:\PROJ\SEC\14080690\073098 3.DWG

March 7, 2003

To Whom It May Concern:

RE: Legal Description for GIS Registry, Southside Bulk Plant, 716 South Main Street, Shawano, Wisconsin, BRRTS # 02-59-178236; PECFA Claim #54166-3032-16B

The legal description attached to this letter regarding the petroleum contamination remaining at the Southside Bulk Plant, 716 South Main Street, Shawano, Wisconsin is complete and accurate.

On January 1, 2000, Shawano Equity Cooperative of Shawano, Wisconsin merged with Mid-County Cooperative of Gresham, Wisconsin and became Mid-County Cooperative of Shawano, Wisconsin. On this date, Mid-County assumed all of Shawano Equity Cooperative's assets.

Sincerely,

Ron Hillmann

Mr. Ron Hillmann
Mid-County Cooperative

Scale 1 : 4,859

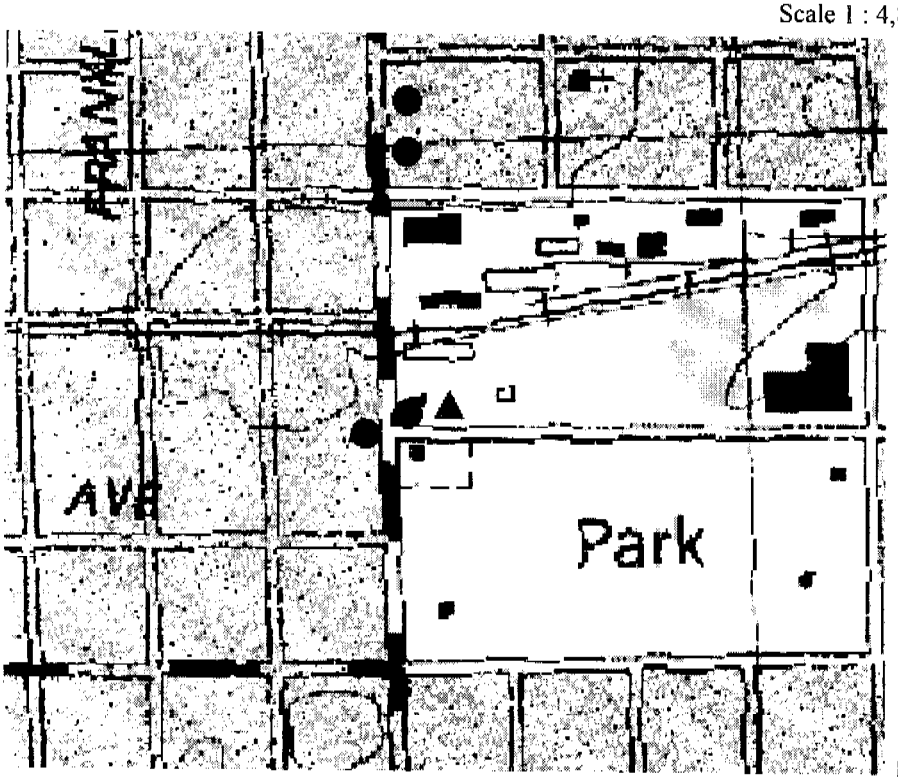

Please read the documentation for more information.

▲WTM coordinates: 630111, 478676