GIS REGISTRY
Cover Sheet

May, 2009
(RR 5367)

Source Property Information

CLOSURE DATE: Oct 25, 2005

BRRTS #: **06-45-280195**

FID #: 445004450

ACTIVITY NAME: Wheeler Property

DATCP #:

PROPERTY ADDRESS: 1000 N Westhill Blvd

COMM #:

MUNICIPALITY: Grand Chute

PARCEL ID #: 101118200

***WTM COORDINATES:**

X: **643018** Y: **423253**

** Coordinates are in WTM83, NAD83 (1991)*

WTM COORDINATES REPRESENT:

- ○ Approximate Center Of Contaminant Source
- ◉ Approximate Source Parcel Center

Please check as appropriate: (BRRTS Action Code)

Contaminated Media:

☐ Groundwater Contamination > ES *(236)*

- ☐ Contamination in ROW
- ☐ Off-Source Contamination

(***note:*** *for list of off-source properties see "Impacted Off-Source Property")*

☒ Soil Contamination > *RCL or **SSRCL *(232)*

- ☐ Contamination in ROW
- ☐ Off-Source Contamination

(***note:*** *for list of off-source properties see "Impacted Off-Source Property")*

Land Use Controls:

☒ N/A (*Not Applicable*)

☐ Soil: maintain industrial zoning *(220)*

(***note:*** *soil contamination concentrations between non-industrial and industrial levels)*

☐ Structural Impediment *(224)*

☐ Site Specific Condition *(228)*

☐ Cover or Barrier *(222)*

(***note:*** *maintenance plan for groundwater or direct contact)*

☐ Vapor Mitigation *(226)*

☐ Maintain Liability Exemption *(230)*

(***note:*** *local government or economic development corporation)*

Monitoring Wells:

Are all monitoring wells properly abandoned per NR 141? *(234)*

◉ Yes ○ No ○ N/A

** Residual Contaminant Level*
***Site Specific Residual Contaminant Level*

GIS Registry Checklist

This Adobe Fillable form is intended to provide a list of information that is required for evaluation for case closure. It is to be used in conjunction with Form 4400-202, Case Closure Request. The closure of a case means that the Department has determined that no further response is required at that time based on the information that has been submitted to the Department.

NOTICE: Completion of this form is mandatory for applications for case closure pursuant to ch. 292, Wis. Stats. and ch. NR 726, Wis. Adm. Code, including cases closed under ch. NR 746 and ch. NR 726. The Department will not consider, or act upon your application, unless all applicable sections are completed on this form and the closure fee and any other applicable fees, required under ch. NR 749, Wis. Adm. Code, Table 1 are included. It is not the Department's intention to use any personally identifiable information from this form for any purpose other than reviewing closure requests and determining the need for additional response action. The Department may provide this information to requesters as required by Wisconsin's Open Records law [ss. 19.31 - 19.39, Wis. Stats.].

BRRTS #: 06-45-280195 PARCEL ID #: 101118200

ACTIVITY NAME: Wheeler Property WTM COORDINATES: X: 643018 Y: 423253

CLOSURE DOCUMENTS (the Department adds these items to the final GIS packet for posting on the Registry)

- [x] **Closure Letter**
- [ ] **Maintenance Plan** (*if activity is closed with a land use limitation or condition (land use control) under s. 292.12, Wis. Stats.*)
- [x] **Conditional Closure Letter**
- [x] **Certificate of Completion (COC)** for VPLE sites

SOURCE LEGAL DOCUMENTS

- [x] **Deed:** The most recent deed as well as legal descriptions, for the **Source Property** (where the contamination originated). Deeds for other, off-source (off-site) properties are located in the **Notification** section.
  Note: *If a property has been purchased with a land contract and the purchaser has not yet received a deed, a copy of the land contract which includes the legal description shall be submitted instead of the most recent deed. If the property has been inherited, written documentation of the property transfer should be submitted along with the most recent deed.*
- [x] **Certified Survey Map:** A copy of the certified survey map or the relevant section of the recorded plat map *for those properties where the legal description in the most recent deed refers to a certified survey map or a recorded plat map.* (lots on subdivided or platted property (e.g. lot 2 of xyz subdivision)).

  Figure #: **Title:**
- [x] **Signed Statement:** A statement signed by the Responsible Party (RP), which states that he or she believes that the attached legal description accurately describes the correct contaminated property.

MAPS (meeting the visual aid requirements of s. NR 716.15(2)(h))

Maps must be no larger than 8.5 x 14 inches unless the map is submitted electronically.

- [x] **Location Map:** A map outlining all properties within the contaminated site boundaries on a U.S.G.S. topographic map or plat map in sufficient detail to permit easy location of all parcels. If groundwater standards are exceeded, include the location of all potable wells within 1200 feet of the site.
  Note: *Due to security reasons municipal wells are not identified on GIS Packet maps. However, the locations of these municipal wells must be identified on Case Closure Request maps.*

  Figure #: 1 **Title: Site Location Map**
- [x] **Detailed Site Map:** A map that shows all relevant features (buildings, roads, individual property boundaries, contaminant sources, utility lines, monitoring wells and potable wells) within the contaminated area. This map is to show the location of all contaminated public streets, and highway and railroad rights-of-way in relation to the source property and in relation to the boundaries of groundwater contamination exceeding a ch. NR 140 Enforcement Standard (ES), and/or in relation to the boundaries of soil contamination exceeding a Residual Contaminant Level (RCL) or a Site Specific Residual Contaminant Levels (SSRCL) as determined under s. NR 720.09, 720.11 and 720.19.

  Figure #: 2 **Title: Site Map**
- [x] **Soil Contamination Contour Map:** For sites closing with residual soil contamination, <u>this map is to show the location of all contaminated soil and a single contour</u> showing the horizontal extent of each area of contiguous residual soil contamination that exceeds a Residual Contaminant Level (RCL) or a Site Specific Residual Contaminant Level (SSRCL)as determined under s. NR 720.09, 720.11 and 720.19.

  Figure #: 5 **Title: Soil Impacts Left In Place**

BRRTS #: 06-45-280195 ACTIVITY NAME: Wheeler Property

MAPS (continued)

☐ **Geologic Cross-Section Map:** A map showing the source location and vertical extent of residual soil contamination exceeding a Residual Contaminant Level (RCL) or a Site Specific Residual Contaminant Level (SSRCL). If groundwater contamination exceeds a ch. NR 140 Enforcement Standard (ES) when closure is requested, show the source location and vertical extent, water table and piezometric elevations, and locations and elevations of geologic units, bedrock and confining units, if any.

Figure #: **Title:**

Figure #: **Title:**

☐ **Groundwater Isoconcentration Map:** For sites closing with residual groundwater contamination, this map shows the horizontal extent of all groundwater contamination exceeding a ch. NR140 Preventive Action Limit (PAL) and an Enforcement Standard (ES). Indicate the direction and date of groundwater flow, based on the most recent sampling data.
Note: *This is intended to show the total area of contaminated groundwater.*

Figure #: **Title:**

☐ **Groundwater Flow Direction Map:** A map that represents groundwater movement at the site. If the flow direction varies by more then 20° over the history of the site, submit 2 groundwater flow maps showing the maximum variation in flow direction.

Figure #: **Title:**

Figure #: **Title:**

TABLES (meeting the requirements of s. NR 716.15(2)(h)(3))

Tables must be no larger than 8.5 x 14 inches unless the table is submitted electronically. Tables must not contain shading and/or cross-hatching. The use of **BOLD** or *ITALICS* is acceptable.

☒ **Soil Analytical Table:** A table showing remaining soil contamination with analytical results and collection dates.
Note: This is one table of results for the contaminants of concern. Contaminants of concern are those that were found during the site investigation, that remain after remediation. It may be necessary to create a new table to meet this requirement.

Table #: 1, 2 **Title: Soil Analytical Summary, Soil Samples Left in Place After Remediation**

☐ **Groundwater Analytical Table:** Table(s) that show the most recent analytical results and collection dates, for all monitoring wells and any potable wells for which samples have been collected.

Table #: **Title:**

☐ **Water Level Elevations:** Table(s) that show the previous four (at minimum) water level elevation measurements/dates from all monitoring wells. If present, free product is to be noted on the table.

Table #: **Title:**

IMPROPERLY ABANDONED MONITORING WELLS

For each monitoring well not properly abandoned according to requirements of s. NR 141.25 include the following documents.
Note: *If the site is being listed on the GIS Registry for only an improperly abandoned monitoring well you will only need to submit the documents in this section for the GIS Registry Packet.*

☒ **Not Applicable**

☐ **Site Location Map:** A map showing all surveyed monitoring wells with specific identification of the monitoring wells which have not been properly abandoned.
Note: *If the applicable monitoring wells are distinctly identified on the Detailed Site Map this Site Location Map is not needed.*

Figure #: **Title:**

☐ **Well Construction Report:** Form 4440-113A for the applicable monitoring wells.

☐ **Deed:** The most recent deed as well as legal descriptions for each property where a monitoring well was not properly abandoned.

☐ **Notification Letter:** Copy of the notification letter to the affected property owner(s).

BRRTS #: 06-45-280195 ACTIVITY NAME: Wheeler Property

NOTIFICATIONS

Source Property

- ☐ **Letter To Current Source Property Owner:** If the source property is owned by someone other than the person who is applying for case closure, include a copy of the letter notifying the current owner of the source property that case closure has been requested.
- ☐ **Return Receipt/Signature Confirmation:** Written proof of date on which confirmation was received for notifying current source property owner.

Off-Source Property

Group the following information per individual property and label each group according to alphabetic listing on the "Impacted Off-Source Property" attachment.

- ☐ **Letter To "Off-Source" Property Owners:** Copies of all letters sent by the Responsible Party (RP) to owners of properties with groundwater exceeding an Enforcement Standard (ES), and to owners of properties that will be affected by a land use control under s. 292.12, Wis. Stats.
  Note: *Letters sent to off-source properties regarding residual contamination must contain standard provisions in Appendix A of ch. NR 726.*

  Number of "Off-Source" Letters:

- ☐ **Return Receipt/Signature Confirmation:** Written proof of date on which confirmation was received for notifying any off-source property owner.
- ☐ **Deed of "Off-Source" Property:** The most recent deed(s) as well as legal descriptions, for all affected deeded **off-source property(ies).** This does not apply to right-of-ways.
  Note: *If a property has been purchased with a land contract and the purchaser has not yet received a deed, a copy of the land contract which includes the legal description shall be submitted instead of the most recent deed. If the property has been inherited, written documentation of the property transfer should be submitted along with the most recent deed.*
- ☐ **Letter To "Governmental Unit/Right-Of-Way" Owners:** Copies of all letters sent by the Responsible Party (RP) to a city, village, municipality, state agency or any other entity responsible for maintenance of a public street, highway, or railroad right-of-way, within or partially within the contaminated area, for contamination exceeding a groundwater Enforcement Standard (ES) and/or soil exceeding a Residual Contaminant Level (RCL) or a Site Specific Residual Contaminant Level (SSRCL).

  Number of "Governmental Unit/Right-Of-Way Owner" Letters:

State of Wisconsin \ DEPARTMENT OF NATURAL RESOURCES

WISCONSIN
DEPT. OF NATURAL RESOURCES

Jim Doyle, Governor
Scott Hassett, Secretary
Ronald W. Kaczmierczak, Regional Director

Oshkosh Service Center
625 East County Road Y, STE. 700
Oshkosh, WI 54901-9731
TELEPHONE 920-424-3050
FAX 920-424-4404

October 25, 2005

WDNR VPLE Case #: 06-45-280195

Sam Sanchez
Sam's Real Estate Business Trust
2001 S.E. 10th Street
Bentonville, AR 72716-0550

Subject: A *Certificate of Completion* for the Environmental Investigation and Cleanup of Property Owned by Sam's Real Estate Business Trust, located at 1000 North Westhill Boulevard, Town of Grand Chute, Wisconsin (Sam's Club #6321-02)

Dear Mr. Sanchez:

The Department of Natural Resources ("the Department") received a request for issuance of a *Certificate of Completion* for the environmental investigation and cleanup of property owned by Sam's Real Estate Business Trust, located at 1000 North Westhill Boulevard, Town of Grand Chute, Wisconsin, which will be referred to in this letter as "the Property". You have requested that the Department determine whether Sam's Real Estate Business Trust has met the requirements under s. 292.15(2), Wis. Stats., for issuance of a *Certificate of Completion.*

The Property is currently occupied by Sam's Club. The Property is described in Parcel I of Exhibit A of Document No. 1377983 at the Register of Deeds office for Outagamie County.

Determination

As you are aware, s. 292.15, Wis. Stats., authorizes the Department to issue a *Certificate of Completion* to a voluntary party that conducts an approved environmental investigation of a property and restores the environment to the extent practicable and minimizes the harmful effects with respect to hazardous substance discharges on or originating from the property. Based on the information received by the Department, the Department has determined that the investigation and cleanup of the Property is complete and that all the conditions in s. 292.15(2), Wis. Stats., have been met. Attached is the *Certificate of Completion* for this Property.

Conclusions

The Department appreciates the work undertaken by Sam's Real Estate Business Trust to investigate and cleanup contamination associated with the Property. The exemption provided by the *Certificate of Completion* applies to any successor or assignee of Sam's Real Estate Business Trust if the successor or assignee complies with the appropriate conditions, pursuant to s. 292.15(3), Wis. Stats.

If you have any questions or concerns regarding this letter or the *Certificate of Completion*, please call me at 920-424-7887 or Attorney Joe Renville at 608-266-9454.

Sincerely,

Jennifer Borski
Hydrogeologist
Bureau for Remediation & Redevelopment
(920) 424-7887

Encl. – Certificate of Completion

Cc: Kim Lane, 2001 S.E. 10th St., Bentonville, AR 72716-0550
Atty. Tyler D. Tennent, Dawda, Mann, et. al., 39533 Woodward Ave., STE. 200, Bloomfield Hills, MI 48340
Jason Lowery, Terracon, 3011B E. Capitol Dr., Appleton, WI 54911
Annette Weissbach, Green Bay
Michael Prager, Land Recycling Team Leader, Madison – RR/3
Attorney Joe Renville, Madison – LS/5

State of Wisconsin
Department of Natural Resources

CERTIFICATE OF COMPLETION OF RESPONSE ACTIONS UNDER SECTION 292.15(2)(a), WIS. STATS.

Whereas, **Sam's Real Estate Business Trust** has applied for an exemption from liability under s. 292.15, Wis. Stats., for the property located at **1000 North Westhill Boulevard (formerly 1130 Wheeler Drive and 3613 West Wisconsin Avenue) in the Town of Grand Chute, Wisconsin**, parcel number 10-1-1182-00, further described in the legal description as Attachment A, Parcel I in Exhibit A of Document No. 1377983, at the Register of Deeds Office for Outagamie County which is commonly referred to as the Wheeler Property ("the Property");

Whereas, an environmental investigation of the Property has been conducted and has determined that contamination exists at the Property;

Whereas, **Sam's Real Estate Business Trust** has submitted to the Wisconsin Department of Natural Resources ("WDNR") investigation reports and a remedial action plan for the Property which comply with the requirements set forth in chs. NR 700-726, Wis. Adm. Code, consisting of the documents and reports listed in Attachment B;

Whereas, in accordance with s. 292.15(2)(a), Wis. Stats., the WDNR has determined that an environmental investigation has been conducted which adequately identified and evaluated the nature and extent of the hazardous substance discharges on the Property and WDNR has approved of the remedial action plan for the Property; and

Whereas, the WDNR has granted **Sam's Real Estate Business Trust** an exemption under **NR 140.28**, for having 1,2-dichloroethane, benzo(a)pyrene, benzo(b)fluoranthene and chrysene in the groundwater above the ch. NR 140 preventive action limit;

Whereas, the Property has residual soil contamination which exceeds site specific residual contaminant levels and will be included on the department's geographic information system registry of closed remediation sites and the voluntary party has submitted all the information to the department necessary to be included on this registry pursuant to s. NR 726.05(3)(b)4., Wis. Adm. Code;

Whereas, on **July 20, 2005,** WDNR determined that response actions necessary to

restore the environment to the extent practicable with respect to discharges and minimize the harmful effects from the discharges to the air, land, and waters of the state were completed.

Therefore, based upon the information that has been submitted to the WDNR, the WDNR hereby certifies that the response actions set forth in the WDNR approved remedial action plans for the Property and any other necessary response actions have been completed.

Upon issuance of this Certificate, **Sam's Real Estate Business Trust** and the persons qualified for protection under s. 292.15(3), Wis. Stats., are exempt from the provisions of ss. 289.05(1), (2), (3) and (4), 289.42(1), 289.67, 291.25(1) to (5), 291.29, 291.37, 292.11(3), (4), and (7)(b) and (c) and 292.31(8), Wis. Stats., with respect to the existence of hazardous substances on or originating from the Property, the release of which occurred prior to the date the department approved the environmental investigation required under s. 292.15(2)(a)1., Wis. Stats. However, **Sam's Real Estate Business Trust** and a person otherwise qualified for protection under s. 292.15(3), Wis. Stats. who owns or controls the Property would no longer qualify for this liability exemption if that person fails to maintain or monitor the Property as required by rules promulgated by the WDNR. Any releases of a hazardous substance to or from the Property that occur after the date that the environmental investigation was approved will be the responsibility of the current Property owner and any other person who possesses or controls that discharge and any person who caused the discharge.

The protection from liability provided under s. 292.15(2), Wis. Stats., does not apply to any person who has obtained a Certificate of Completion by fraud or misrepresentation, or by the knowing failure to disclose material information or under circumstances in which **Sam's Real Estate Business Trust** knew or should have known about more discharges of hazardous substances than was revealed by the investigation approved by the WDNR.

Nothing in this Certificate or in s. 292.15, Wis. Stats., affects the authority of the WDNR to exercise any powers or duties under applicable laws other than ss. 289.05(1), (2), (3) and (4), 289.42(1), 289.67, 291.25(1) to (5), 291.29, 291.37, 292.11(3), (4), and (7)(b) and (c) and 292.31(8), Wis. Stats., with respect to any release or threatened release of contaminants at the Property, or the right of the WDNR to seek relief available against any person who is not entitled to protection from liability under s. 292.15, Wis. Stats., with respect to such release or threatened release.

SIGNED AND CERTIFIED this 29th day of September, 2005.

Scott Hassett, Secretary
Wisconsin Department of Natural Resources

ATTACHMENT A
LEGAL PROPERTY DESCRIPTION
Wheeler Property

All that part of the Northeast ¼ of the Northeast ¼ of Section 29, Township 21 North, Range 17 East, Town of Grand Chute, Outagamie County, Wisconsin, which is bounded and described as follows:

Commencing at the Northeast ¼ corner of said section 29; thence S89°04'49"W a distance of 988.36 feet; thence S00°38'15"E a distance of 100.00 feet to the Northeast corner of Westhill East Subdivision, being on the Southerly line of USH "10" (Wisconsin Avenue) and the point of beginning; thence N89°04'49"E a distance of 290.08 feet; thence S44°38'20"E along the South right-of-way line of the Wisconsin Central Railroad a distance of 626.18 feet; thence S01°10'43"E a distance of 79.14 feet; thence S88°49'05"W a distance of 725.85 feet; thence N00°38'15"W a distance of 535.00 feet to the point of beginning.

ATTACHMENT B
INVESTIGATION AND REMEDIAL ACTION PLAN REPORTS
Wheeler Property

1. Phase I Environmental Site Assessment with Limited Phase II Soil Sampling on 1130 Wheeler Drive, Town of Grand Chute, Outagamie County, Wisconsin, December 17, 1999 by OMNNI & Associates.

2. Phase I Environmental Site Assessment, Proposed Sam's Club – No. 6321-02, 1130 Wheeler Drive, Grand Chute, Wisconsin, March 17, 2000 by Terracon.

3. Phase II Environmental Site Assessment, Proposed Sam's Club – No. 6321-02, 1130 Wheeler Drive, Grand Chute, Wisconsin, March 28, 2000 by Terracon.

4. Phase III Environmental Site Assessment Report, Proposed Sam's Club – No. 6321-02, 1130 Wheeler Drive, Grand Chute, Wisconsin, June 17, 2000 by Terracon.

5. Work Plan for Soil Handling during Proposed Construction, Proposed Sam's Club No. 6321-02, BRRTS # 02-45-248138 (Related Project), 1130 Wheeler Drive, Appleton, Wisconsin, July 19, 2000 by Terracon.

6. Terracon Memo Re: Supplemental Information – Proposed Sam's Club, Grand Chute, July 27, 2000 by Terracon.

7. Assessment Work Plan, Former Wheeler Property, Grand Chute, WI, WDNR BRRTS # 02-45-248138, August 24, 2001.

8. Soil Excavation Assessment and Remedial Action Report, Proposed Sam's Club No. 6321-02, 1130 Wheeler Drive, Grand Chute, Wisconsin, Terracon Project No. 38017611, March 7, 2002.

9. UST Closure Assessment Report, Proposed Sam's Club No. 6321-02, Grand Chute, Wisconsin, WDNR ERP No. 02-45-248138, WDNR LUST No: 03-45-284675, Terracon Project No. 38017611, March 7, 2002.

10. Work Plan for Monitoring Well Installation, Proposed Sam's Club No. 6321-02, 1130 Wheeler Drive, Grand Chute, Wisconsin, Terracon Project No. 38017611, , WDNR Site Name: Wheeler Property, WDNR ERP No. 02-45-248138, WDNR VPLE No. 06-45-280195, May 7, 2002.

11. Status Report and Workplan for Additinoal Monitoring Well Installation, Sam's Club No. 6321-02, 1130 Wheeler Drive, Grand Chute, Wisconsin, Terracon Project No. 38017611, May 6, 2003.

12. Groundwater Monitoring Report, Sam's Club No. 6321-02, 1000 North Westhill Boulevard, Grand Chute, Wisconsin, , Terracon Project No. 38017611, December 1, 2004.

13. Groundwater Monitoring Report and Case Summary Close Out Request, Sam's Club No. 6321-02, 1000 North Westhill Boulevard, Grand Chute, Wisconsin, WDNR Site Name: Wheeler Property,

WDNR ERP No. 02-45-248138, WDNR VPLE No. 06-45-280195, Terracon Project No. 38017611, December 1, 2004.

14. Additional Closure Information and Revisions, Sam's Club No. 6321-02, 1000 North Westhill Boulevard, Grand Chute, Wisconsin, WDNR Site Name: Wheeler Property, WDNR ERP No. 02-45-248138, WDNR VPLE No. 06-45-280195, Terracon Project No. 38017611, January 12, 2005.

15. Additional Closure Information and Revisions, Sam's Club No. 6321-02, 1000 North Westhill Boulevard, Grand Chute, Wisconsin, WDNR Site Name: Wheeler Property, WDNR ERP No. 02-45-248138, WDNR VPLE No. 06-45-280195, Terracon Project No. 38017611, February 8, 2005.

GIS REGISTRY
Cover Sheet

May, 2009
(RR 5367)

Source Property Information

CLOSURE DATE: Jul 20, 2005

BRRTS #: **02-45-248138**

FID #: 445004450

ACTIVITY NAME: Wheeler Property

DATCP #:

PROPERTY ADDRESS: 1000 N Westhill Blvd

COMM #:

MUNICIPALITY: Grand Chute

PARCEL ID #: 101118200

***WTM COORDINATES:**

X: **643002** Y: **423288**

** Coordinates are in WTM83, NAD83 (1991)*

WTM COORDINATES REPRESENT:

- (●) Approximate Center Of Contaminant Source
- ( ) Approximate Source Parcel Center

Please check as appropriate: (BRRTS Action Code)

Contaminated Media:

- [ ] Groundwater Contamination > ES *(236)*
  - [ ] Contamination in ROW
  - [ ] Off-Source Contamination

  *(**note:** for list of off-source properties see "Impacted Off-Source Property")*

- [x] Soil Contamination > *RCL or **SSRCL *(232)*
  - [ ] Contamination in ROW
  - [ ] Off-Source Contamination

  *(**note:** for list of off-source properties see "Impacted Off-Source Property")*

Land Use Controls:

- [x] N/A (*Not Applicable*)
- [ ] Soil: maintain industrial zoning *(220)*

  *(**note:** soil contamination concentrations between non-industrial and industrial levels)*
- [ ] Structural Impediment *(224)*
- [ ] Site Specific Condition *(228)*
- [ ] Cover or Barrier *(222)*

  *(**note:** maintenance plan for groundwater or direct contact)*
- [ ] Vapor Mitigation *(226)*
- [ ] Maintain Liability Exemption *(230)*

  *(**note:** local government or economic development corporation)*

Monitoring Wells:

Are all monitoring wells properly abandoned per NR 141? *(234)*

(●) Yes ( ) No ( ) N/A

** Residual Contaminant Level*
***Site Specific Residual Contaminant Level*

State of Wisconsin \ DEPARTMENT OF NATURAL RESOURCES

WISCONSIN
DEPT. OF NATURAL RESOURCES

Jim Doyle, Governor
Scott Hassett, Secretary
Ronald W. Kazmierczak, Regional Director

Oshkosh Service Center
625 E. CTY Y, Suite 700
Oshkosh, Wisconsin 54901-9731
Telephone 920-424-3050
FAX 920-424-4404

July 20, 2005

Sam's Real Estate Business Trust
Atten: ShaVondelia Brown
2001 S.E. 10th Street
Bentonville, AR 72716

SUBJECT: Final Case Closure by Closure Committee with Conditions Met
Wheeler Property (former), 1000 N. Westhill Blvd, TN Grand Chute, WI
WDNR BRRTS # 02-45-248138

Dear Ms. Brown:

On April 19, 2005, the Northeast Regional Closure Committee reviewed the above referenced case for closure. This committee reviews environmental remediation cases for compliance with state laws and standards to maintain consistency in the closure of these cases. On April 25, 2005, you were notified that the Closure Committee had granted conditional closure to this case.

On July 20, 2005, the Department received correspondence indicating that you have complied with the conditions of closure. Monitoring wells, MW-1 through MW-6 have been abandoned and investigative waste properly disposed. Based on the correspondence and data provided, it appears that your case has been remediated to Department standards in accordance with s. NR 726.05, Wis. Adm. Code. The Department considers this case closed and no further investigation, remediation or other action is required at this time. Furthermore, the NR 140.28 PAL exemption described in the conditional closure letter dated April 25, 2005 is now in effect.

Your site will be listed on the DNR Remediation and Redevelopment GIS Registry of Closed Remediation Sites. Information that was submitted with your closure request application will be included on the registry. To review the sites on the GIS Registry web page, visit http://dnr.wi.gov/org/aw/rr/gis/index.htm.

Please be aware that this case may be reopened pursuant to s. NR 726.09, Wis. Adm. Code, if additional information regarding site conditions indicates that contamination on or from the site poses a threat to public health, safety or welfare, or the environment.

The Department appreciates your efforts to restore the environment at this site. A Certificate of Completion through the Voluntary Party Liability Exemption (VPLE) program will be drafted and routed to Madison for signature by the Department Secretary.

If you have any questions regarding this letter, please contact me at the number below.

Sincerely,

Jennifer Borski
Hydrogeologist
Bureau for Remediation & Redevelopment
(920) 424-7887

Cc: Kim Lane, 2001 S.E. 10th St., Bentonville, AR 72716-0550
Atty. Tyler D. Tennent, Dawda, Mann, et. al., 39533 Woodward Ave., STE. 200, Bloomfield Hills, MI 48340
Jason Lowery, Terracon (e-mail)

State of Wisconsin \ DEPARTMENT OF NATURAL RESOURCES

Jim Doyle, Governor
Scott Hassett, Secretary
Ronald W. Kazmierczak, Regional Director

Oshkosh Service Center
625 E. CTY Y, Suite 700
Oshkosh, Wisconsin 54901-9731
Telephone 920-424-3050
FAX 920-424-4404

April 25, 2005

Sam's Real Estate Business Trust
Atten: ShaVondelia Brown
2001 S.E. 10th Street
Bentonville, AR 72716

Subject: Conditional Closure Decision With NR 140 Exemption and With Requirements to Achieve Final Closure
Wheeler Property, 1000 N. Westhill Blvd. Appleton, Wisconsin
WDNR BRRTS # 02-45-248138

Dear Ms. Brown:

On April 19, 2005, the Northeast Regional Closure Committee reviewed your request for closure of the case described above. The Closure Committee reviews environmental remediation cases for compliance with state rules and statutes to maintain consistency in the closure of these cases. After careful review of the closure request, the Closure Committee has determined that the petroleum contamination from the former salvage yard operation that previously existed on the site appears to have been investigated and remediated to the extent practicable under site conditions. Your case has been remediated to Department standards in accordance with s. NR 726.05, Wis. Adm. Code and will be closed if the following conditions are satisfied:

MONITORING WELL ABANDONMENT

The monitoring wells at the site must be properly abandoned in compliance with ch. NR 141, Wis. Adm. Code. Documentation of well abandonment must be submitted to Jennifer Borski on Form 3300-5B found at www.dnr.state.wi.us/org/water/dwg/gw/ or provided by the Department of Natural Resources.

PURGE WATER, WASTE AND SOIL PILE REMOVAL

Any remaining purge water, waste and/or soil piles generated as part of site investigation or remediation activities must be removed from the site and disposed of or treated in accordance with Department of Natural Resources' rules. Please send a letter advising me that any remaining purge water, waste and/or soil piles have been removed once that work is completed.

When the above conditions have been satisfied, please submit a letter to let me know that applicable conditions have been met, and your case will be closed. Your site will be listed on the DNR Remediation and Redevelopment GIS Registry of Closed Remediation Sites. Information that was submitted with your closure request application will be included on the GIS Registry. To review the site on the GIS Registry web page, visit http://maps.dnr.state.wi.us/brrts.

Recent groundwater monitoring data at this site indicates exceedances of the NR 140 preventive action limit (PAL) for 1,2 Dichloroethane at MW-5 and chrysene at MW-1 and Benzo(a)pyrene, Benzo(b)flouranthene and chrysene at MW-4 and MW-5, but compliance with the NR 140 enforcement standard. The Department may grant an exemption to a PAL for a substance of public health concern, or nitrate, pursuant to s. NR 140.28(2)(b), Wis. Adm. Code, if actions have been taken to achieve the lowest possible concentration for that substance which is technically and economically feasible and the existing or anticipated increase in the concentration of that substance does not present a threat to public health or welfare.

Based on the information you provided, the Department believes that the above criteria have been met. Therefore, pursuant to s. NR 140.28(2)(b), Wis. Adm. Code, an exemption to the PAL is granted for 1,2 Dichloroethane at MW-5 and chrysene at MW-1 and Benzo(a)pyrene, Benzo(b)flouranthene and chrysene at MW-4 and MW-5. This letter serves as your exemption.

Please be aware that the case may be reopened pursuant to s. NR 726.09, Wis. Adm. Code, if additional information regarding site conditions indicates that contamination on or from the site poses a threat to public health, safety, or welfare or to the environment.

Once the conditions have been met a certificate of completion through the Voluntary Party Liability Exemption process will also be issued.

We appreciate your efforts to restore the environment at this site. If you have any questions regarding this letter, please contact me at 920-303-5424.

Sincerely,

Casey L. Jones

Casey L. Jones
Hydrogeologist
Remediation & Redevelopment Program

Cc: Jason Lowery, Terracon (e-mail)

WI - Appleton #6321-02

1377983

Document Number

STATE BAR OF WISCONSIN FORM 2 - 1998

WARRANTY DEED

This Deed, made between **Wheeler Family Limited Partnership, by Gene Wheeler and Dona Wheeler**

Grantor, and **Sam's Real Estate Business Trust, a Delaware Business Trust**

Grantee.

Grantor, for a valuable consideration, conveys and warrants to Grantee the following described real estate in **Outagamie** County, State of Wisconsin:

See Exhibit A attached hereto.

OUTAGAMIE COUNTY
RECEIVED FOR RECORD

AUG 29 2000

AT 10 O'CLOCK A.M. ~~P.M.~~
JANICE FLENZ
REGISTER OF DEEDS

Recording Area

Name and Return Address
Christopher G. Sitzmann
103 E. College Avenue, Suite 301
Appleton, WI 54911

pd 18.00

~~Part of 10-2-3280-00-0 and~~
10-2-3281-00-0; All of 10-1-1182-00-0
Parcel Identification Number (PIN)

This is not homestead property.
~~(is)~~ (is not)

TRANSFER
$ 5207.40
FEE

Exceptions to warranties: See Exhibit B attached hereto.

Dated this 25th day of August, 2000.

Gene Wheeler
* Gene Wheeler

Dona Wheeler
* Dona Wheeler

* _____

* _____

AUTHENTICATION

Signature(s) Gene Wheeler and Dona Wheeler

authenticated this 25th day of August, 2000

Christopher G. Sitzmann
* Christopher G. Sitzmann

TITLE: MEMBER STATE BAR OF WISCONSIN
(If not, _____
authorized by § 706.06, Wis. Stats.)

THIS INSTRUMENT WAS DRAFTED BY
Christopher G. Sitzmann
103 E. College Ave., #301, Appleton, WI 54911

(Signatures may be authenticated or acknowledged. Both are not necessary.)

ACKNOWLEDGMENT

STATE OF WISCONSIN)
) ss.
_____ County.)

Personally came before me this _____ day of _____, _____ the above named _____

to me known to be the person(s) who executed the foregoing instrument and acknowledge the same.

* _____

Notary Public, State of Wisconsin
My Commission is permanent. (If not, state expiration date: _____, _____.)

*Names of persons signing in any capacity should be typed or printed below their signatures

Exhibit A

PARCEL I:
All that part of the Northeast ¼ of the Northeast ¼ of Section 29, Township 21 North, Range 17 East, Town of Grand Chute, Outagamie County, Wisconsin, which is bounded and described as follows:

Commencing at the Northeast ¼ corner of said Section 29; thence S89°04'49"W a distance of 988.36 feet; thence S00°38'15"E a distance of 100.00 feet to the Northeast corner of Westhill East Subdivision, being on the Southerly line of U.S.H. "10" (Wisconsin Avenue) and the point of beginning; thence N89°04'49"E a distance of 290.08 feet; thence S44°38'20"E along the South right-of-way line of the Wisconsin Central Railroad a distance of 626.18 feet; thence S01°10'43"E a distance of 79.14 feet; thence S88°49'05"W a distance of 725.85 feet; thence N00°38'15"W a distance of 535.00 feet; to the point of beginning.

Parcel II:
A parcel of land being part of Lot 16, Westhill East Subdivision and a part of vacated Wheeler Road, all being located in part of the Northeast ¼ of the Northeast ¼, Section 29, Township 21 North, Range 17 East, Town of Grand Chute, Outagamie County, Wisconsin more fully described as follows:
Beginning at the Northeast corner of said Westhill East Subdivision; thence S00°38'15"E a distance of 262.41 feet; thence Northwesterly along curved right-of-way line (having a radius of 60.00 feet with its center located towards the Southwest and having a chord 64.81 feet in length which bears N33°19'31"W) a distance of 68.46 feet; thence N00°38'15"W parallel with the East line of said subdivision a distance of 207.69; thence N89°04'49"E at a distance of 35.00 feet to the point of beginning.

Parcels I and II as a whole are described as follows:

Part Sec. Records

Part of Lot Sixteen (16) of WESTHILL EAST SUBDIVISION and part of vacated Wheeler Road, all located in the Northeast ¼ of the Northeast ¼ of Section 29, Township 21 North, Range 17 East, Town of Grand Chute, Outagamie County, Wisconsin, which is bounded and described as follows:
Commencing at the Northeast ¼ corner of said Section 29; thence South 89°04'49" West a distance of 988.36 feet; thence South 00°38'15" East a distance of 100.00 feet to the Northeast corner of Westhill East Subdivision, being on the Southerly line of U.S.H. "10" (Wisconsin Avenue) and the point of beginning; thence North 89°04'49" East a distance of 290.08 feet; thence South 44°38'20" East along the South right-of-way line of the Wisconsin Central Railroad a distance of 626.18 feet; thence South 01°10'43" East a distance of 79.14 feet; thence South 88°49'05" West a distance of 725.85 feet; thence North 00°38'15" West a distance of 272.59 feet; thence Northwesterly along a curved right-of-way (having a radius of 60.00 feet with its center located towards the Southwest having a chord 64.81 feet in length which bears North 33°19'31" West) a distance of 68.46 feet; thence North 00°38'15" West a distance of 207.69 feet; thence North 89°04'49" East a distance of 35.00 feet; to the point of beginning.

PARCEL III:
Private Sanitary Sewer Main Easement for the benefit of Parcel I as created in Easement recorded February 4, 2000 as Document No. 1356403.

Part of Tax Key Nos. 10-2-3280-00-0 and 10-2-3281-00-0
All of Tax Key No. 10-1-1182-00-0

EXHIBIT "B"

PERMITTED EXCEPTIONS

1. Taxes, general and special for the year 2000, not now due and payable.

2. Utility easement to Town of Grand Chute
Recorded: February 4, 2000
As Document No.: 1356406
(Affects Parcels I and II)

3. Reservation for easements as contained in Instrument recorded as Document No. 1356399. (Affects Parcel II)

4. Terms, Conditions, Restrictions, Provisions relating to the use and maintenance of the easement described as Parcel III of the subject premises as contained in Easement recorded on February 4, 2000 as Document No. 1356403.

5. Covenants, Conditions, Restrictions and Easements, if any, as set forth in instrument recorded March 20, 1990, in Jacket 10150, Image 29, as Document No. 977016, but omitting any covenant, condition or restriction, if any, based on race, color, religion, sex, handicap, familial status, or national origin unless and only to the extent that the covenant, condition or restriction (a) is exempt under Title 42 of the United States Code, or (b) relates to handicap, but does not discriminate against handicapped persons.

Which warranty deed was again recorded on March 28, 1990, in Volume 10174, on Page 28, as Document No. 977523. (Affects Parcel II)

6. Easement, granted by Westhill II, LLP to Town of Grand Chute by an instrument
Recorded: February 4, 2000
Document No : 1356400
(Affects Parcel II)

7. Easement, granted by Westhill II, LLP to Wisconsin Electric Power Company by an instrument
Recorded: February 4, 2000
Document No.: 1356401
(Affects Parcel II)

8. Easement, granted by Westhill II, LLP to Ameritech by an instrument
Recorded: February 4, 2000
Document No.: 1356402
(Affects Parcel II)

9. Covenants, conditions and restrictions contained in Affirmative and Restrictive Covenants executed by Weber Heights, a Wisconsin Limited Partnership, dated May 30, 1985 and

recorded in the office of the Register of Deeds for Outagamie County, Wisconsin on June 7, 1985 in Jacket 5433, Image 18-22, as Document No. 864672.

Said covenants, conditions and restrictions were modified by an instrument dated February 8, 1990 and recorded in the office of the Register of Deeds for Outagamie County, Wisconsin on February 7, 1990, in Jacket 10055, Image 15-24, as Document No. 974798.

Said covenants, conditions and restrictions were modified by an instrument dated February 8, 1990 and recorded in the office of the Register of Deeds for Outagamie County, Wisconsin on February 14, 1990, in Jacket 10068, Image 21-24, as Document No. 975102. (Affects Parcel II)

10. Covenants, conditions and restrictions contained in land contract executed by John Weber Estate to Bechard Investments, Inc., dated December 20, 1984 and recorded in the office of the Register of Deeds for Outagamie County, Wisconsin on December 21, 1984 in Jacket 5114, Image 5-6, as Document No. 856644. (Affects Parcel II)

11. Access Covenant executed by Jerold J. Bechard, dated October 11, 1984 and recorded in the office of the Register of Deeds for Outagamie County, Wisconsin on January 22, 1986, in Jacket 6011, Image 24-25, as Document No. 877965. (Affects Parcel II)

12. Covenants, conditions and restrictions contained in Quit Claim Deed executed by the Sate of Wisconsin (Department of Transportation, Division of Highways and Transportation Services) to Weber Heights L.T.D. Partnership, dated February 20, 1986 and recorded in the office of the Register of Deeds for Outagamie County, Wisconsin on April 24, 1986 in Jacket 6242, Image 43, as Document No. 883313. (Affects Parcel II)

13. Covenants, conditions, restrictions easements and assessments contained in Town of Grand Chute Street Lighting Agreement executed by Town of Grand Chute, a Wisconsin Municipal Corporation and Town of Grand Chute Sanitary District No. 1 (water services) and Town of Grand Chute Sanitary District No. 2 (sewer services), both Wisconsin Municipal Corporations, dated May 19, 1988 and recorded in the Office of Deeds for Outagamie County, Wisconsin on October 20, 1988 in Jacket 8884, Image 19-31, as Document No. 946966. (Affects Parcel II)

14. Reservation for easement, as designated on the recorded plat of Westhill East, recorded in the office of the Register of Deeds for Outagamie County, Wisconsin. (Affects Parcel II)

15. Covenants, conditions and restrictions contained as designated on the recorded plat of Westhill East recorded on June 9, 1987 in Cabinet "E", page 40, as Document No. 916494, providing as follows:

Special Town of Grand Chute Restriction:

This subdivision final plat is subject to all of the requirements of Section 6.16(E) municipal code of the Town of Grand Chute. The subdivider, for himself/itself, and his/its assigns, shall be responsible for all municipal improvements, including graveled and blacktopped streets, graveled road shoulders, sewer and water, curb and gutter if determined necessary by the Town of Grand Chute Board of Supervisors, sewer lift stations when determined necessary by the Town of Grand Chute Board of Supervisors, storm sewers when determined necessary by the Town of Grand Chute Board of Supervisors, dedicated and open clear water drainage easements, and street lighting. Pursuant to Chapter 6.16(E) of the municipal code of the Town of Grand Chute, the Town of Grand Chute reserves the right to withhold building permits for this subdivision if the above stated municipal improvements have not been completed, in a timely and orderly fashion, by the subdivider/owner, according to the terms and conditions of 6.16(E). That, in addition, all subdividers and property owners are put on notice that a two hundred dollar ($200.00) hookup contribution charge for sewer services may be payable by each lot within the platted subdivision to the Town of Grand Chute Sanitary District for sewer services. Furthermore, where decorative street lighting is requested by the owner/subdivider, the difference in cost between regular street lighting and decorative street lighting will be assessed annually to property owners within the subdivided area, on an annual cost basis as incurred by the Town of Grand Chute, plus the Town of Grand Chute's annual interest charge: the Town of Grand Chute shall be responsible only for base and regular street lighting costs at intersections and cul-de-sacs, with any excess lighting costs as requested by the subdivider or property owners being assessed directly to the abutting property owners.
(Affects Parcel II).

16. Survey prepared by Martenson & Eisele, Inc. as Drawing No. 563-077, dated August 9, 2000 which discloses the following:

a) Fence line encroachments along the North and Northeasterly lines;
b) 4 inch sanitary lateral;
c) underground electric lines;
d) underground telephone lines;
e) overhead electric lines.

NOTES:

ONE PUBLIC ACCESS POINT IS ALLOWED WEST OF THE EAST LINE OF WESTHILL EAST SUBDIVISION PER ACCESS COVENANTS RECORDED IN JACKET 6011 IMAGE 24–25 AS SHALL BE APPROXIMATELY 350 FEET WEST OF THE SUBDIVISION LINE. THIS PUBLIC ACCESS POINT IS NOW KNOW AS WESTHILL BLVD. THE ONE PRIVATE ACCESSS POINT ALLOWED IS WEST OF WESTHILL BLVD. AND DOES NOT AFFECT THIS PROPERTY.

PER DOCUMENT #883313 RECORDED IN JACKET 6242 IMAGE 43 THERE IS NO DIRECT VEHICULAR ACCESS TO U.S.H. "10" EXCEPT AS DESCRIBED IN JACKET 6011 IMAGE 24–25 AND AFFECTS ONLY THE PROPERTY TO THE WEST OF THE EAST LINE OF WESTHILL EAST SUBDIVISION.

1) All that part of the Northeast 1/4 of the Northeast 1/4 of Section 29, Township 21 North, Range 17 East, Town of Grand Chute, Outagamie County, Wisconsin, which is bounded and described as follows:
Commencing at the Northeast 1/4 corner of said Section 29; thence South 89°04'49" West a distance of 988.36 feet; thence South 00°38'15" East a distance of 100.00 feet to the northeast corner of Westhill East Subdivision, being on the southerly line of U.S.H. "10" (Wisconsin Avenue) and the point of beginning; thence North 89°04'49" East a distance of 290.08 feet; thence South 44°38'20" East along the south right-of-way line of the Wisconsin Central Railroad a distance of 626.18 feet; thence South 01°10'43" East a distance of 79.14 feet; thence South 88°49'05" West a distance of 725.85 feet; thence North 00°38'15" West a distance of 535.00 feet; to the point of beginning, containing 288,320 sq.ft. (6.62 acres). Subject to all easements and restrictions recorded. Also known as lands described in Document 1356370.

2) A parcel of land being part of lot 16, Westhill East Subdivision and a part of vacated Wheeler Road, all being located in part of the Northeast 1/4 of the Northeast 1/4, Section 29, Town 21 North, Range 17 East, Town of Grand Chute, Outagamie County, Wisconsin more fully described as follows:
Beginning at the northeast corner of said Westhill East Subdivision; thence South 00°38'15" East a distance of 262.41 feet; thence northwesterly along curved right-of-way line (having a radius of 60.00 feet with its center located towards the southwest and having a chord 64.81 feet in length which bears North 33°19'31" West) a distance of 68.46 feet; thence North 00°38'15" West parallel with the east line of said subdivision a distance of 207.69; thence North 89°04'49" East at a distance of 35.00 feet to the point of beginning, containing 7,809 sq.ft. (0.18 acres). Subject to all easements and restrictions recorded.

Accuracy can be impacted by winter conditions, i.e. snow cover and frost heave. Martenson & Eisele, Inc. makes no warranty for inaccuracies caused by these winter conditions.

The underground utility information as shown hereon is based, in part, upon information furnished by utility companies and the local municipality. While this information is believed to be reliable, its accuracy and completeness cannot be guaranteed nor certified to.

The boundary of descriptions 1 and 2 listed above is described as follows:

Being part of lot 16 of Westhill East Subdivision and Part of vacated Wheeler Road, all located the Northeast 1/4 of the Northeast 1/4 of Section 29, Township 21 North, Range 17 East, Town of Grand Chute, Outagamie County, Wisconsin, which is bounded and described as follows:
Commencing at the Northeast 1/4 corner of said Section 29; thence South 89°04'49" West distance of 988.36 feet; thence South 00°38'15" East a distance of 100.00 feet to the northeast corner of Westhill East Subdivision, being on the southerly line of U.S.H. "10" (Wisconsin Avenue) and the point of beginning; thence North 89°04'49" East a distance of 290.08 feet; thence South 44°38'20 East along the south right-of-way line of the Wisconsin Central Railroad a distance of 626.18 feet; thence South 01°10'43" East a distance of 79.14 feet; thence South 88°49'05" West a distance of 725.85 feet; thence North 00°38'15" West a distance of 272.59 feet; thence northwesterly along a curved right-of-way (having a radius of 60.00 feet with its center located towards the southwest having a chord 64.81 feet in length which bears North 33°19'31" West) a distance of 68.46 feet; thence North 00°38'15" West a distance of 207.69 feet; thence North 89°04'49" East a distance of 35.00 feet; to the point of beginning, containing 296,129 sq.ft.(6.80 acres). Subject to all easements and restrictions recorded.

I, Gary A. Zahringer, Wisconsin Registered Land Surveyor do hereby certify to:

Evans Title Companies
and
Gene A. Wheeler and Assigns

That this map or plat and the survey of the property described as above on which it is based were made (i) in accordance with the "Minimum Standard Detail Requirements for ALTA/ACSM Land Title Surveys", jointly established and adopted by ALTA, ACSM and NSPS in 1997 and (ii) pursuant to the Accuracy Standards (as adopted by ALTA and ACSM and in effect on this date of this Certification) of an Urban Survey.

Dated this the 18th day of August, 2000

Gary A. Zahringer Registered Wisconsin Land Surveyor S-2098

Revised - August 21, 2000

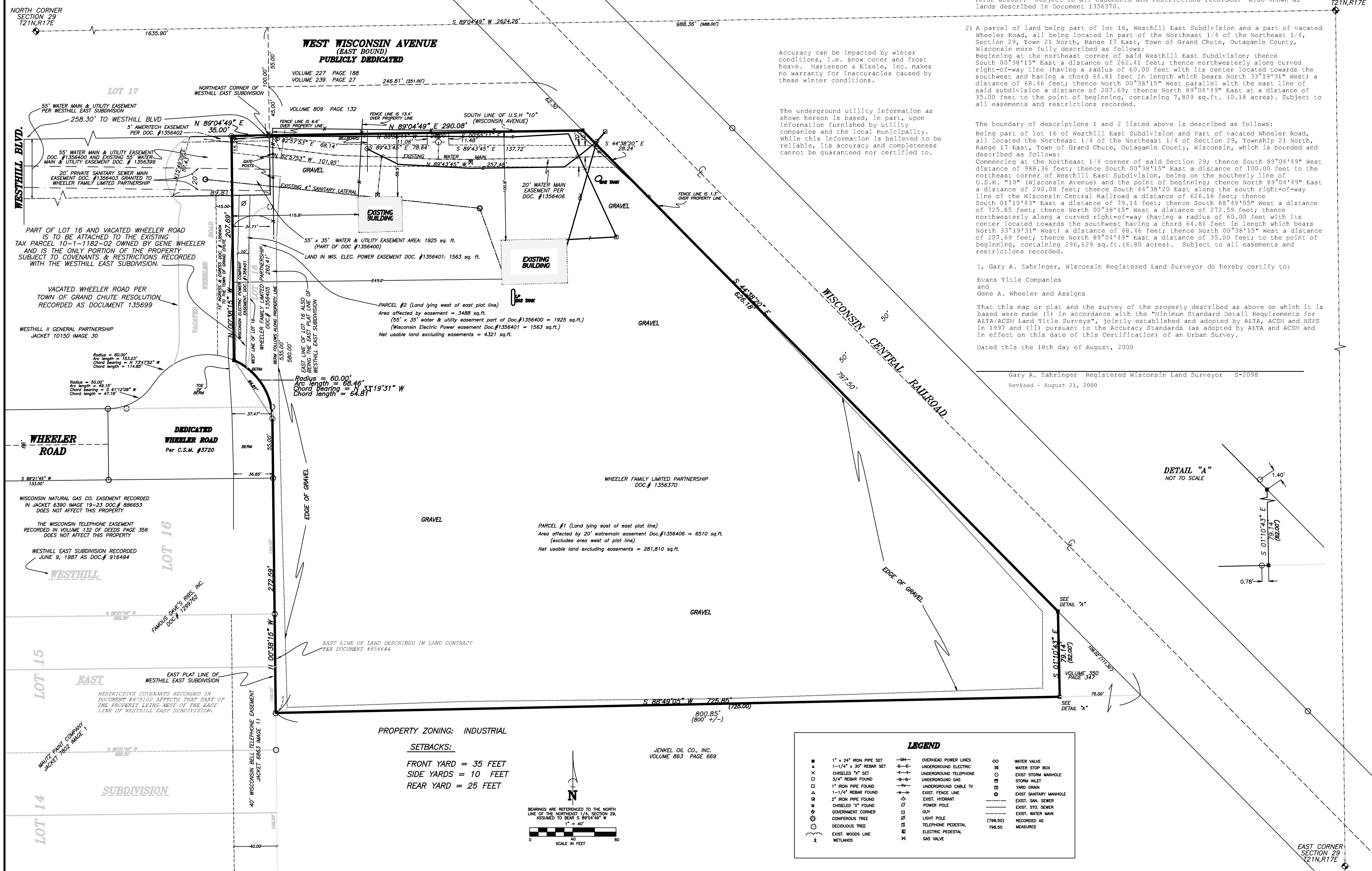

Martenson & Eisele, Inc.
Engineering – Surveying – Planning – Architecture
1919 American Court
Neenah, WI 54956
(920) 731-0381
FAX (920) 733-8578
E-MAIL mail@martenson-eisele.com

NO.	DATE	REVISION	DRAWN BY AMS	CHECKED GAZ	APPROVED

ALTA/ACSM LAND TITLE SURVEY

BEING PART OF LOT 16 OF WESTHILL EAST SUBDIVISION AND PART OF VACATED WHEELER ROAD, ALL LOCATED IN THE NE 1/4 OF THE NE 1/4 OF SECTION 29, TOWN 21 NORTH, RANGE 17 EAST, TOWN OF GRAND CHUTE, OUTAGAMIE COUNTY, WISCONSIN.

FOR: GENE WHEELER
C/O CHRIS SITZMANN
1130 WHEELER RD.
APPLETON WI 54914

FIELD BK	PAGE	SCALE	DATE	COMPUTER FILE
149	15	1"=40'	7/26/00	563077.DWG

DRAWING NO. 563-077

WAL★MART realty

A Division of Wal-Mart Stores Inc.

David Carey * Sam M. Walton Development Complex * 2001 SE 10th Street * Bentonville, AR * 72716-0550 * (479) 273-6254

September 24, 2004

Re: Sam's Club No. 6321-02
Grand Chute, Wisconsin
Terracon Project No. 38017611
WDNR Site Name: Wheeler Property
WDNR ERP Nos. 02-45-248138
WDR VPLE Nos. 06-45-280195

Statement of Accurate Legal Descriptions

To the best of my knowledge, the attached property legal descriptions (see Exhibit A) are complete, accurate, and identify those parcels with groundwater impacts originating from the property described on the ALTA/ACSM Survey prepared by Martenson & Eisele, Inc. dated 7/26/2000, bearing drawing number 563-077.

Sincerely,

David Carey
Design Manager
Michigan & Wisconsin

Approved as to legal terms only
by SB by
WAL-MART LEGAL DEPT.
Date: 9/24/04

UNITED STATES – DEPARTMENT OF THE INTERIOR – GEOLOGICAL SURVEY

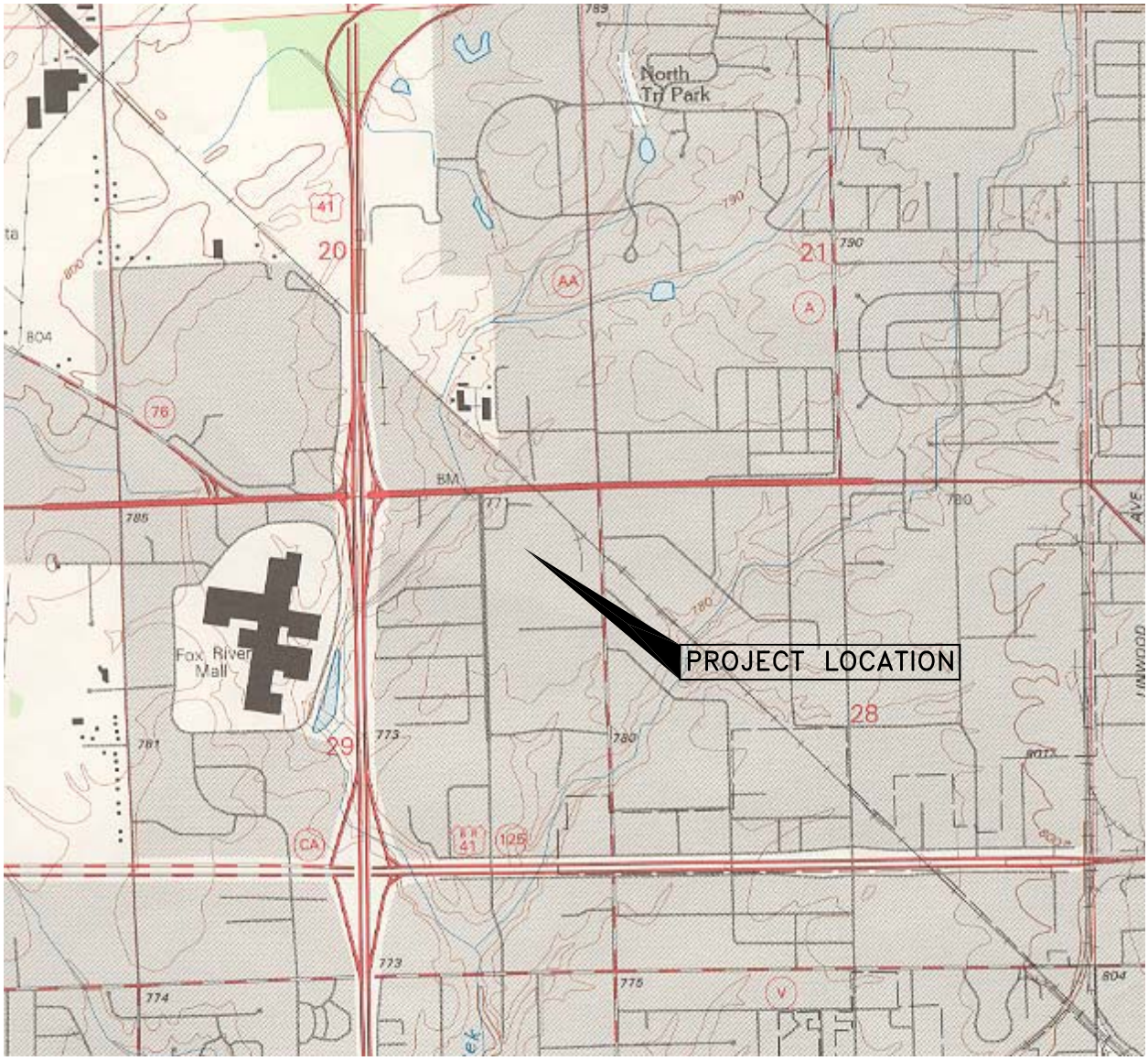

SCALE 1:24 000

1 .5 0 KILOMETERS 1 2

1000 0 METERS 1000 2000

1 .5 0 1

MILES

1000 0 1000 2000 3000 4000 5000 6000 7000 8000 9000 10 000

FEET

CONTOUR INTERVAL 10 FEET

NATIONAL GEODETIC VERTICAL DATUM OF 1929

DOTTED LINES REPRESENT 5-FOOT CONTOURS

N

APPLETON QUADRANGLE

WISCONSIN–OUTAGAMIE COUNTY

7.5 MINUTE SERIES (TOPOGRAPHIC)

Terracon

477 South Nicolet Road Suite 7
Appleton, Wisconsin 54915
(920) 993-9096 FAX (920) 993-9108

SAM'S CLUB NO. 6321-02

GRAND CHUTE, WISCONSIN

TERRACON PROJECT NO. 38017611

DRAWN BY:	AJP
CHECKED BY:	BRS
FILE:	611SL.DWG
SCALE:	AS SHOWN
DATE:	2/11/02

SITE LOCATION MAP

FIGURE 1

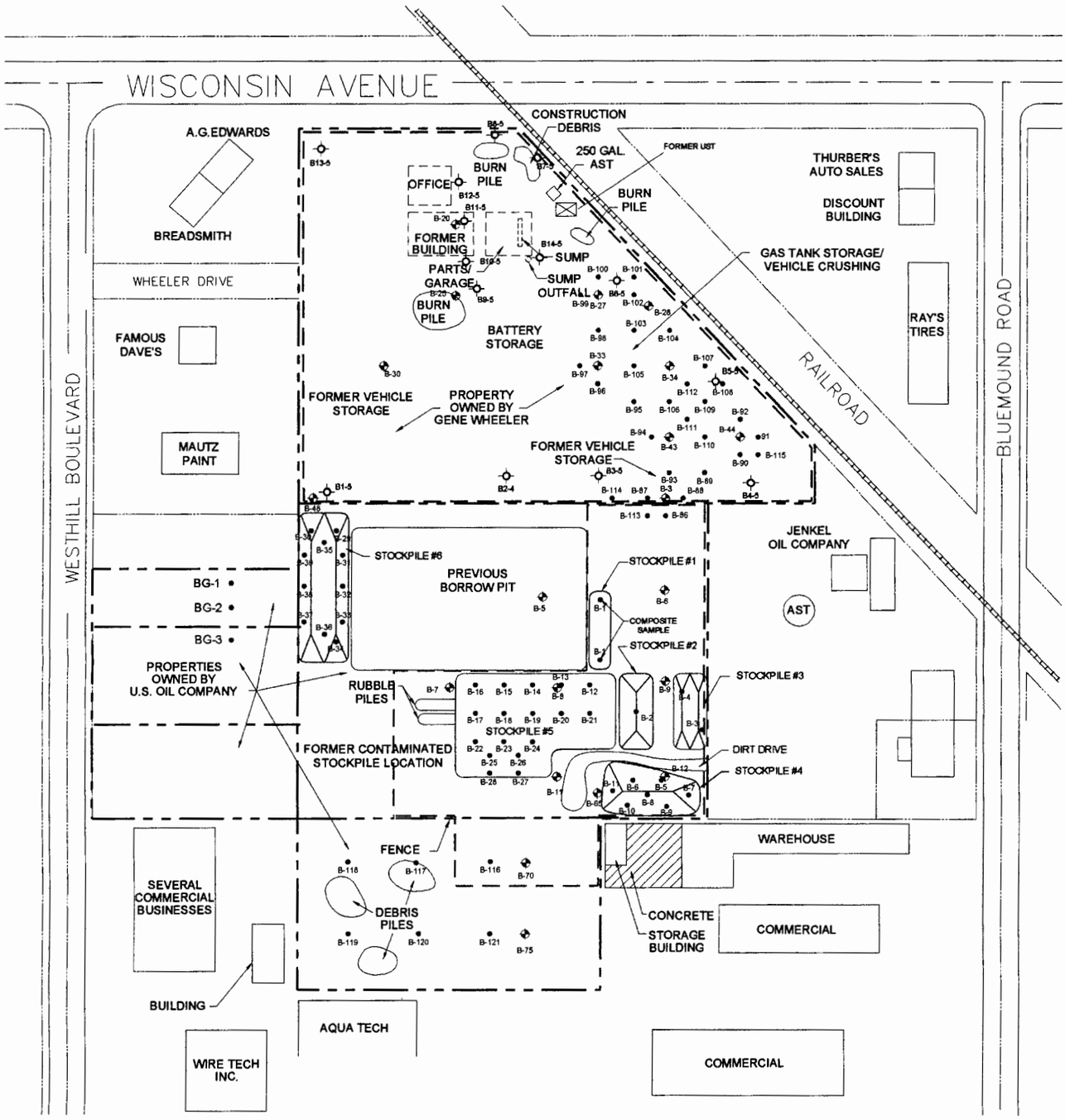

LEGEND:

- FORMER UST
- B-75 ENVIRONMENTAL SOIL BORING (MARCH '00)
- B2-4 OMNNI BORINGS (DECEMBER '99)
- B-119 PUSH PROBE BORING (MAY '00)
- PROPERTY BOUNDARY
- SAMPLING AREA BOUNDARIES

0 150
Approximate Scale (Feet)

N

DIAGRAM IS FOR GENERAL LOCATION ONLY, AND IS NOT INTENDED FOR CONSTRUCTION PURPOSES

SITE MAP
SAM'S CLUB NO. 6321-02
GRAND CHUTE, WISCONSIN

Project Mngr: BRS	Terracon	Project No.	38017811
Designed By: JBL		Scale:	AS SHOWN
Checked By: JBL	2277 W. Spencer Street Appleton, WI 54914	Date:	1/10/05
Approved By: BRS		Drawn By:	AJP (38)
File Name: 611SITEMAP.dwg	Model	Figure No.	2

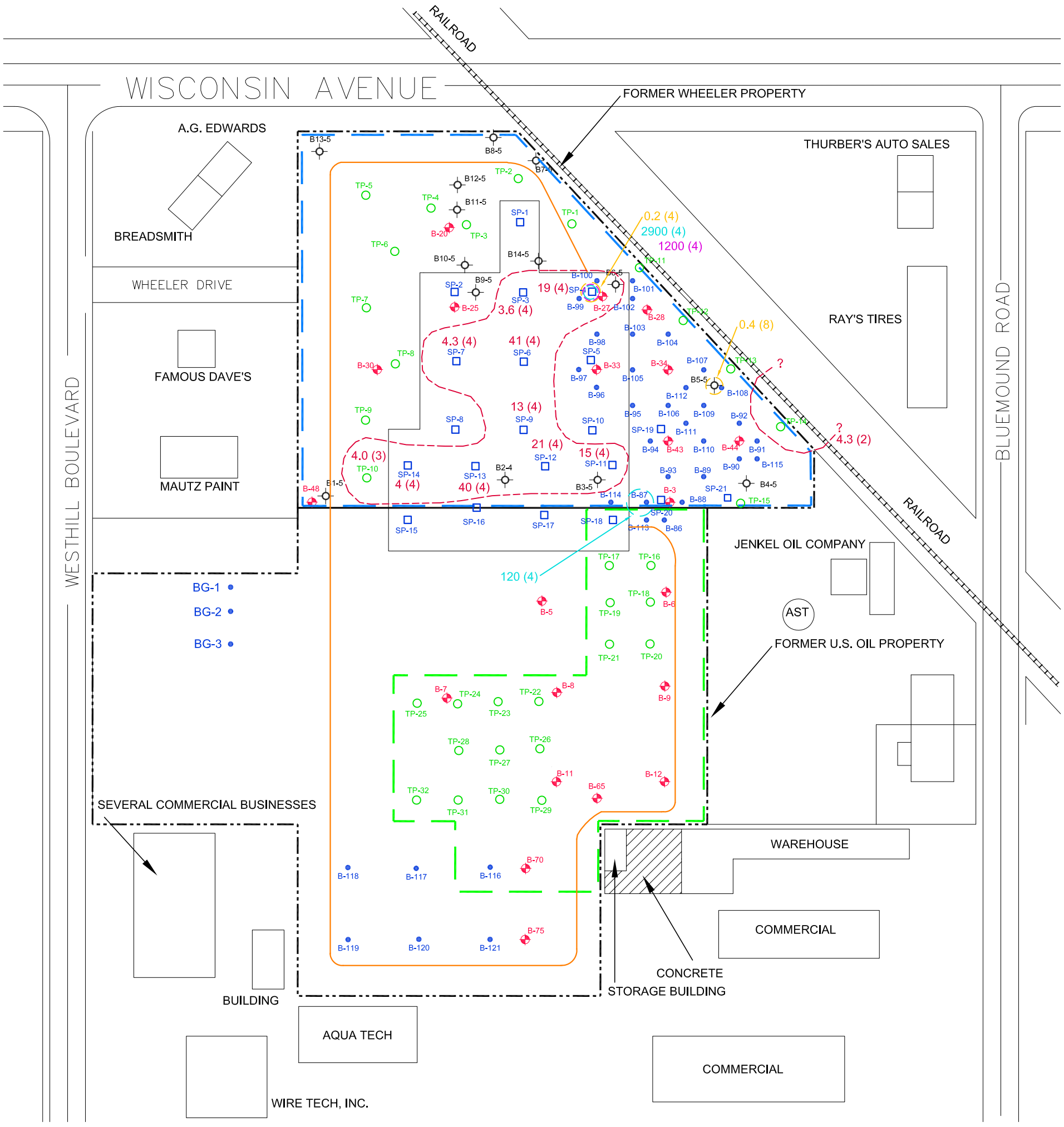

LEGEND:

B-70	ENVIRONMENTAL SOIL BORING (MARCH '00)
B2-4	OMNNI BORINGS (DECEMBER '99)
B-119	PUSH PROBE BORING (MAY '00)
SP-1	PUSH PROBE BORING (AUGUST '01)
TP-1	TEST PIT LOCATION (SEPTEMBER '01)
	ESTIMATED EXTENT OF ARSENIC EXCEEDING SSRCL OF 3.5 mg/kg
	ESTIMATED EXTENT OF BENZENE EXCEEDING RCL OF 0.0055 mg/kg
	ESTIMATED EXTENT OF DRO EXCEEDING RCL OF 100 mg/kg
	ESTIMATED EXTENT OF LEAD EXCEEDING SSRCL OF 250 mg/kg
4.3 (2)	ARSENIC CONCENTRATION in mg/kg (DEPTH-FEET)
0.2 (4)	BENZENE CONCENTRATION in mg/kg (DEPTH-FEET)
2900 (4)	DRO CONCENTRATION in mg/kg (DEPTH-FEET)
1200 (4)	LEAD CONCENTRATION in mg/kg (DEPTH-FEET)
	PROPERTY BOUNDARY
	SAMPLING AREA BOUNDARIES
	PARKING LOT BOUNDARY
	BUILDING OUTLINE

0 150
Approximate Scale
(Feet)

N

DIAGRAM IS FOR GENERAL LOCATION ONLY, AND IS NOT INTENDED FOR CONSTRUCTION PURPOSES

REVISION AJP (38) 1/10/05

SOIL IMPACTS LEFT IN PLACE
SAM'S CLUB NO. 6321-02

GRAND CHUTE, WI

Project Mngr:	BRS	Terracon	Project No.	38017611
Designed By:	JBL		Scale:	AS SHOWN
Checked By:	JBL	2277 W. Spencer Street Appleton, WI 54914	Date:	8/26/04
Approved By:	BRS		Drawn By:	AJP (38)
File Name:	611.Soil.Impact.dwg	Layout3	Figure No.	5

Table 1

Sam's Club No. 6321-02
Grand Chute, Wisconsin
Terracon Project No. 38017611

Soil Analytical Summary

Location	Sample Interval (feet)	Final Destination of Materia	Date Sample Collected	PID (ppm)	Benzene (ug/kg)	Ethyl Benzene (ug/kg)	Toluene (ug/kg)	Total Xylenes (ug/kg)	MTBE	Naphthalene	1,2,4 TMB	1,3,5 TMB	DRO	GRO	Total Arsenic	Total Barium	Total Cadmium	Total Chromium	Hexavalent Chromium	Total Lead	Total Mercury	Total Selenium	Total Silver
Wheeler Property - Omnni Borings																							
B1-5	8-10	Left in Place	01-Dec-99	NA	<25	<25	<25	<75	<0.025	<0.025	<0.025	<0.025	<10	NA	NA	NA	NA	NA	NA	NA	NA	NA	NA
B2-4	6-8	Left in Place	01-Dec-99	NA	<25	<25	<25	<75	<0.025	<0.025	<0.025	<0.025	<10	NA	NA	NA	NA	NA	NA	NA	NA	NA	NA
B3-5	8-10	Left in Place	01-Dec-99	NA	<25	<25	<25	<75	<0.025	<0.025	<0.025	<0.025	<10	NA	NA	NA	NA	NA	NA	NA	NA	NA	NA
B4-4	6-8	Left in Place	01-Dec-99	NA	<25	<25	<25	<75	<0.025	<0.025	<0.025	<0.025	<10	NA	NA	NA	NA	NA	NA	NA	NA	NA	NA
B5-5	8-10	Left in Place	01-Dec-99	43	<25	<25	<25	51	<0.025	<0.025	0.069	0.028	<10	NA	NA	NA	NA	NA	NA	NA	NA	NA	NA
B6-5	8-10	Left in Place	01-Dec-99	NA	<25	<25	<25	<75	<0.025	<0.025	<0.025	<0.025	<10	NA	<2.8	63	<1.2	27	NA	<6	0.016	<4.9	<6
B7-5	8-10	Left in Place	01-Dec-99	NA	<25	<25	<25	<75	<0.025	<0.025	<0.025	<0.025	<10	NA	<2.8	42	<1.2	10	NA	<6	<0.011	<4.9	4
B8-5	8-10	Left in Place	01-Dec-99	NA	<25	<25	<25	<75	<0.025	<0.025	<0.025	<0.025	<10	NA	NA	NA	NA	NA	NA	NA	NA	NA	NA
B9-5	8-10	Left in Place	01-Dec-99	NA	<25	<25	<25	<75	<0.025	<0.025	<0.025	<0.025	<10	NA	<2.8	46	<1.2	23	NA	<6	<0.011	<4.9	<6
B10-5	8-10	Left in Place	01-Dec-99	NA	<25	<25	<25	<75	<0.025	<0.025	<0.025	<0.025	<10	NA	<2.8	65	<1.2	25	NA	<6	0.012	<4.9	6.3
B11-5	8-10	Left in Place	01-Dec-99	NA	<25	<25	<25	<75	<0.025	<0.025	<0.025	<0.025	<10	NA	<2.8	24	<1.2	13	NA	<6	<0.011	<4.9	<3
B12-5	8-10	Left in Place	02-Dec-99	NA	<25	<25	<25	<75	<0.025	<0.025	<0.025	<0.025	<10	NA	<2.8	54	<1.2	23	NA	<6	<0.011	<4.9	5
B13-5	8-10	Left in Place	02-Dec-99	NA	<25	<25	<25	<75	<0.025	<0.025	<0.025	<0.025	<10	NA	<2.8	60	<1.2	28	NA	<6	0.015	<4.9	<6
B14-5	8-10	Left in Place	02-Dec-99	NA	<25	<25	<25	<75	<0.025	<0.025	<0.025	<0.025	<10	NA	NA	NA	NA	NA	NA	NA	NA	NA	NA
Phase II Borings																							
B-20	0-1.5	Off-site Landfill	14-Mar-00	1.2	**30**	40	40	190	<0.025	0.1	0.08	0.05	54	<0.86	**3.8**	60	1.4	15	NA	70	0.03	4	0.22
B-25	0-1.5	Off-site Landfill	14-Mar-00	<1	<25	<25	<25	80	<0.025	0.06	0.06	0.04	8	<0.86	**7.1**	76	0.36	26	NA	12	0.04	2.6	-
B-27	0-1.5	Off-site Landfill	14-Mar-00	4.2	**30**	40	40	190	<0.025	0.05	0.07	0.04	**160**	<0.86	**9.8**	70	0.77	16	NA	55	0.02	9.6	0.47
B-30	0-1.5	Off-site Landfill	14-Mar-00	<1	<25	<25	40	<50	<0.025	0.05	0.06	0.04	12	<0.86	**8**	39	0.85	10	NA	77	0.03	6.6	-
B-48	0-1.5	Off-site Landfill	14-Mar-00	<1	**30**	70	100	400	<0.025	0.06	0.14	0.06	17	<0.86	**9.7**	63	0.51	19	NA	23	0.03	3.3	-
B-28	0-1.5	Off-site Landfill	14-Mar-00	<1	**30**	60	70	290	<0.025	0.24	0.13	0.06	**250**	<0.86	**9.4**	67	1.1	16	NA	94	0.04	3.9	-
B-33	0-1.5	Off-site Landfill	14-Mar-00	6.9	**20**	60	60	320	<0.025	0.21	0.16	0.06	**120**	5	**8.3**	100	0.98	20	NA	100	0.07	3.0	1.6
B-34	0-1.5	Off-site Landfill	14-Mar-00	2.5	<25	50	40	170	<0.025	0.11	0.14	0.06	**150**	<0.86	**8**	64	1.4	18	NA	160	0.03	7.5	0.77
B-43	0-1.5	Off-site Landfill	15-Mar-00	33	**30**	10	60	320	<0.025	0.51	0.48	0.09	**1500**	15	**13**	78	2.1	17	NA	230	0.04	3.5	1.6
B-44	0-1.5	Off-site Landfill	15-Mar-00	62	**60**	90	100	480	<0.025	0.80	0.59	0.51	**960**	34	**25**	130	3.0	24	NA	**350**	0.03	-	1.5
B-3	0-1.5	Off-site Landfill	15-Mar-00	3.0	**20**	50	50	190	<0.025	0.30	0.26	0.08	**870**	6.8	NA	NA	NA	NA	NA	NA	NA	NA	NA
B-5	1.5-3	Left in Place	15-Mar-00	<1	<25	<25	<25	<50	<0.025	0.07	0.08	0.05	7	<0.86	NA	NA	NA	NA	NA	NA	NA	NA	NA
B-7	0-1.5	Off-site - Kelly's Pit	15-Mar-00	<1	<25	<25	<25	<50	<0.025	0.06	0.07	0.04	26	<0.86	NA	NA	NA	NA	NA	NA	NA	NA	NA
B-8	3.5-5	Left in Place	16-Mar-00	2.5	**30**	40	60	170	<0.025	0.07	0.06	0.05	**460**	<0.86	NA	NA	NA	NA	NA	NA	NA	NA	NA
B-11	2.5-4	Off-site Landfill	16-Mar-00	5.5	**30**	60	200	340	<0.025	<0.025	0.08	0.07	10	<0.86	NA	NA	NA	NA	NA	NA	NA	NA	NA
B-70	8.5-10	Left in Place	16-Mar-00	1.7	<25	<25	<25	<50	<0.025	<0.025	<0.025	0.05	<2	<0.86	NA	NA	NA	NA	NA	NA	NA	NA	NA
B-75	8.5-10	Left in Place	16-Mar-00	<1	<25	<25	<25	<50	<0.025	<0.025	<0.025	0.06	<2	<0.86	NA	NA	NA	NA	NA	NA	NA	NA	NA
B-65	1.5-3	Left in Place	16-Mar-00	6.3	<25	<25	300	70	<0.025	<0.025	<0.025	0.04	9.5	<0.86	NA	NA	NA	NA	NA	NA	NA	NA	NA

Table 1

Sam's Club No. 6321-02
Grand Chute, Wisconsin
Terracon Project No. 38017611

Soil Analytical Summary

Location	Sample Interval (feet)	Final Destination of Materia	Date Sample Collected	PID (ppm)	Benzene (ug/kg)	Ethyl Benzene (ug/kg)	Toluene (ug/kg)	Total Xylenes (ug/kg)	MTBE	Naphthalene	1,2,4 TMB	1,3,5 TMB	DRO	GRO	Total Arsenic	Total Barium	Total Cadmium	Total Chromium	Hexavalent Chromium	Total Lead	Total Mercury	Total Selenium	Total Silver
B-6	0-3.5	Off-site Landfill	17-Mar-00	<1	<25	<25	<25	<50	<0.025	<0.025	0.05	<0.025	<2	<0.86	NA	NA	NA	NA	NA	NA	NA	NA	NA
B-9	5.5-7	Left in Place	17-Mar-00	96	**70**	180	50	100	<0.025	0.09	0.08	0.09	4.9	6.9	NA	NA	NA	NA	NA	NA	NA	NA	NA
B-12	0-1.5	Off-site Landfill	17-Mar-00	30	**120**	60	120	270	<0.025	0.09	0.21	0.08	34	3.9	NA	NA	NA	NA	NA	NA	NA	NA	NA
Wheeler Property - Terracon Borings																							
B-20	0-1.5	Off-site Landfill	14-Mar-00	1.2	**30**	40	40	190	<0.025	0.10	0.08	0.05	54	<10	**3.8**	60	1.4	15	NA	70	0.03	4	0.22
B-20	1.5-3	Off-site Landfill	14-Mar-00	<1	NA	NA	NA	NA	NA	NA	NA	NA	NA	NA	NA	NA	NA	NA	NA	NA	NA	NA	NA
B-20	3.5-5	Left in Place	14-Mar-00	1.6	NA	NA	NA	NA	NA	NA	NA	NA	NA	NA	NA	NA	NA	NA	NA	NA	NA	NA	NA
B-20	5.5-7	Left in Place	14-Mar-00	<1	NA	NA	NA	NA	NA	NA	NA	NA	NA	NA	NA	NA	NA	NA	NA	NA	NA	NA	NA
B-20	8.5-10	Left in Place	14-Mar-00	3.0	NA	NA	NA	NA	NA	NA	NA	NA	NA	NA	NA	NA	NA	NA	NA	NA	NA	NA	NA
B-25	0-1.5	Off-site Landfill	14-Mar-00	<1	<25	<25	<25	80	<0.025	0.06	0.06	0.04	8	<10	**7.1**	76	0.36	26	NA	12	0.04	2.6	-
B-25	1.5-3	Off-site Landfill	14-Mar-00	<1	NA	NA	NA	NA	NA	NA	NA	NA	NA	NA	NA	NA	NA	NA	NA	NA	NA	NA	NA
B-25	3.5-5	Left in Place	14-Mar-00	<1	NA	NA	NA	NA	NA	NA	NA	NA	NA	NA	NA	NA	NA	NA	NA	NA	NA	NA	NA
B-25	5.5-7	Left in Place	14-Mar-00	<1	NA	NA	NA	NA	NA	NA	NA	NA	NA	NA	NA	NA	NA	NA	NA	NA	NA	NA	NA
B-25	8.5-10	Left in Place	14-Mar-00	<1	NA	NA	NA	NA	NA	NA	NA	NA	NA	NA	NA	NA	NA	NA	NA	NA	NA	NA	NA
B-27	0-1.5	Off-site Landfill	14-Mar-00	4.2	**30**	40	40	190	<0.025	0.05	0.07	0.04	**160**	<10	**9.8**	70	0.77	16	NA	55	0.02	9.6	0.47
B-27	1.5-3	Off-site Landfill	14-Mar-00	<1	NA	NA	NA	NA	NA	NA	NA	NA	NA	NA	NA	NA	NA	NA	NA	NA	NA	NA	NA
B-27	3.5-5	Left in Place	14-Mar-00	<1	NA	NA	NA	NA	NA	NA	NA	NA	NA	NA	NA	NA	NA	NA	NA	NA	NA	NA	NA
B-27	5.5-7	Left in Place	14-Mar-00	<1	NA	NA	NA	NA	NA	NA	NA	NA	NA	NA	NA	NA	NA	NA	NA	NA	NA	NA	NA
B-27	8.5-10	Left in Place	14-Mar-00	<1	NA	NA	NA	NA	NA	NA	NA	NA	NA	NA	NA	NA	NA	NA	NA	NA	NA	NA	NA
B-30	0-1.5	Off-site Landfill	14-Mar-00	<1	<25	<25	40	<50	<0.025	0.05	0.06	0.04	12	<10	**8**	39	0.85	10	NA	77	0.03	6.6	<1.0
B-30	1.5-3	Left in Place	14-Mar-00	<1	NA	NA	NA	NA	NA	NA	NA	NA	NA	NA	NA	NA	NA	NA	NA	NA	NA	NA	NA
B-30	3.5-5	Left in Place	14-Mar-00	<1	NA	NA	NA	NA	NA	NA	NA	NA	NA	NA	NA	NA	NA	NA	NA	NA	NA	NA	NA
B-30	5.5-7	Left in Place	14-Mar-00	<1	NA	NA	NA	NA	NA	NA	NA	NA	NA	NA	NA	NA	NA	NA	NA	NA	NA	NA	NA
B-30	8.5-10	Left in Place	14-Mar-00	<1	NA	NA	NA	NA	NA	NA	NA	NA	NA	NA	NA	NA	NA	NA	NA	NA	NA	NA	NA
B-48	0-1.5	Off-site Landfill	14-Mar-00	<1	**30**	70	100	400	<0.025	0.06	0.14	0.06	17	<10	**9.7**	63	0.51	19	NA	23	0.03	3.3	<1.0
B-48	1.5-3	Left in Place	14-Mar-00	<1	NA	NA	NA	NA	NA	NA	NA	NA	NA	NA	NA	NA	NA	NA	NA	NA	NA	NA	NA
B-48	3.5-5	Left in Place	14-Mar-00	<1	NA	NA	NA	NA	NA	NA	NA	NA	NA	NA	NA	NA	NA	NA	NA	NA	NA	NA	NA
B-48	5.5-7	Left in Place	14-Mar-00	<1	NA	NA	NA	NA	NA	NA	NA	NA	NA	NA	NA	NA	NA	NA	NA	NA	NA	NA	NA
B-48	8.5-10	Left in Place	14-Mar-00	<1	NA	NA	NA	NA	NA	NA	NA	NA	NA	NA	NA	NA	NA	NA	NA	NA	NA	NA	NA
B-28	0-1.5	Off-site Landfill	14-Mar-00	<1	**30**	60	70	290	<0.025	0.24	0.13	6	**250**	<10	**9.4**	67	1.1	16	NA	94	0.04	3.9	<1.0
B-28	1.5-3	Off-site Landfill	14-Mar-00	<1	NA	NA	NA	NA	NA	NA	NA	NA	NA	NA	NA	NA	NA	NA	NA	NA	NA	NA	NA
B-28	3.5-5	Left in Place	14-Mar-00	NS	NA	NA	NA	NA	NA	NA	NA	NA	NA	NA	NA	NA	NA	NA	NA	NA	NA	NA	NA
B-28	5.5-7	Left in Place	14-Mar-00	<1	NA	NA	NA	NA	NA	NA	NA	NA	NA	NA	NA	NA	NA	NA	NA	NA	NA	NA	NA
B-28	8.5-10	Left in Place	14-Mar-00	<1	NA	NA	NA	NA	NA	NA	NA	NA	NA	NA	NA	NA	NA	NA	NA	NA	NA	NA	NA
B-33	0-1.5	Off-site Landfill	14-Mar-00	6.9	**20**	60	60	320	<0.025	0.21	0.16	0.06	**120**	5	**8.3**	100	0.98	20	NA	100	0.07	3.0	1.6
B-33	1.5-3	Off-site Landfill	14-Mar-00	3.9	NA	NA	NA	NA	NA	NA	NA	NA	NA	NA	NA	NA	NA	NA	NA	NA	NA	NA	NA
B-33	3.5-5	Left in Place	14-Mar-00	<1	NA	NA	NA	NA	NA	NA	NA	NA	NA	NA	NA	NA	NA	NA	NA	NA	NA	NA	NA
B-33	5.5-7	Left in Place	14-Mar-00	<1	NA	NA	NA	NA	NA	NA	NA	NA	NA	NA	NA	NA	NA	NA	NA	NA	NA	NA	NA
B-33	8.5-10	Left in Place	14-Mar-00	<1	NA	NA	NA	NA	NA	NA	NA	NA	NA	NA	NA	NA	NA	NA	NA	NA	NA	NA	NA
B-34	0-1.5	Off-site Landfill	14-Mar-00	2.5	<25	50	40	170	<0.025	0.11	0.14	0.06	**150**	<10	**8**	64	1.4	18	NA	160	0.03	7.5	0.77

Table 1

Sam's Club No. 6321-02
Grand Chute, Wisconsin
Terracon Project No. 38017611

Soil Analytical Summary

Location	Sample Interval (feet)	Final Destination of Materia	Date Sample Collected	PID (ppm)	Benzene (ug/kg)	Ethyl Benzene (ug/kg)	Toluene (ug/kg)	Total Xylenes (ug/kg)	MTBE	Naphthalene	1,2,4 TMB	1,3,5 TMB	DRO	GRO	Total Arsenic	Total Barium	Total Cadmium	Total Chromium	Hexavalent Chromium	Total Lead	Total Mercury	Total Selenium	Total Silver
B-34	1.5-3	Off-site Landfill	14-Mar-00	<1	NA	NA	NA	NA	NA	NA	NA	NA	NA	NA	NA	NA	NA	NA	NA	NA	NA	NA	NA
B-34	3.5-5	Left in Place	14-Mar-00	<1	NA	NA	NA	NA	NA	NA	NA	NA	NA	NA	NA	NA	NA	NA	NA	NA	NA	NA	NA
B-34	5.5-7	Left in Place	14-Mar-00	<1	NA	NA	NA	NA	NA	NA	NA	NA	NA	NA	NA	NA	NA	NA	NA	NA	NA	NA	NA
B-34	8.5-10	Left in Place	14-Mar-00	<1	NA	NA	NA	NA	NA	NA	NA	NA	NA	NA	NA	NA	NA	NA	NA	NA	NA	NA	NA
B-43	0-1.5	Off-site Landfill	14-Mar-00	33	**30**	100	60	320	<0.025	0.51	0.48	0.09	**1500**	15	**13**	78	2.1	17	NA	230	0.04	3.5	1.6
B-43	1.5-3	Off-site Landfill	14-Mar-00	8.7	NA	NA	NA	NA	NA	NA	NA	NA	NA	NA	NA	NA	NA	NA	NA	NA	NA	NA	NA
B-43	3.5-5	Left in Place	14-Mar-00	4.5	NA	NA	NA	NA	NA	NA	NA	NA	NA	NA	NA	NA	NA	NA	NA	NA	NA	NA	NA
B-43	5.5-7	Left in Place	14-Mar-00	2.4	NA	NA	NA	NA	NA	NA	NA	NA	NA	NA	NA	NA	NA	NA	NA	NA	NA	NA	NA
B-43	8.5-10	Left in Place	14-Mar-00	2.2	NA	NA	NA	NA	NA	NA	NA	NA	NA	NA	NA	NA	NA	NA	NA	NA	NA	NA	NA
B-44	0-1.5	Off-site Landfill	14-Mar-00	62	**60**	90	100	480	<0.025	0.80	0.59	0.51	**960**	34	**25**	130	3.0	24	NA	**350**	0.03	<34	1.5
B-44	1.5-3	Off-site Landfill	14-Mar-00	16.9	NA	NA	NA	NA	NA	NA	NA	NA	NA	NA	NA	NA	NA	NA	NA	NA	NA	NA	NA
B-44	3.5-5	Left in Place	14-Mar-00	36.5	NA	NA	NA	NA	NA	NA	NA	NA	NA	NA	NA	NA	NA	NA	NA	NA	NA	NA	NA
B-44	5.5-7	Left in Place	14-Mar-00	11.5	NA	NA	NA	NA	NA	NA	NA	NA	NA	NA	NA	NA	NA	NA	NA	NA	NA	NA	NA
B-44	8.5-10	Left in Place	14-Mar-00	2.0	NA	NA	NA	NA	NA	NA	NA	NA	NA	NA	NA	NA	NA	NA	NA	NA	NA	NA	NA
B-3	0-1.5	Off-site Landfill	14-Mar-00	3	**20**	50	50	190	<0.025	0.30	0.26	0.08	**870**	6.8	NA	NA	NA	NA	NA	NA	NA	NA	NA
B-3	1.5-3	Off-site Landfill	14-Mar-00	1.0	NA	NA	NA	NA	NA	NA	NA	NA	NA	NA	NA	NA	NA	NA	NA	NA	NA	NA	NA
B-3	3.5-5	Left in Place	14-Mar-00	1.8	NA	NA	NA	NA	NA	NA	NA	NA	NA	NA	NA	NA	NA	NA	NA	NA	NA	NA	NA
B-3	5.5-7	Left in Place	14-Mar-00	2.2	NA	NA	NA	NA	NA	NA	NA	NA	NA	NA	NA	NA	NA	NA	NA	NA	NA	NA	NA
B-3	8.5-10	Left in Place	14-Mar-00	<1	NA	NA	NA	NA	NA	NA	NA	NA	NA	NA	NA	NA	NA	NA	NA	NA	NA	NA	NA
B-3	12.5-15	Left in Place	14-Mar-00	<1	NA	NA	NA	NA	NA	NA	NA	NA	NA	NA	NA	NA	NA	NA	NA	NA	NA	NA	NA
B-86	0-2	Off-site Landfill	25-May-00	102	**180**	740	750	6100	<0.025	1.90	0.10	2.4	**360**	92	<2.1	90	0.8	20	NA	35	0.04	<2.3	<0.16
B-86	2-4	Left in Place	25-May-00	5	NA	NA	NA	NA	NA	NA	NA	NA	NA	NA	NA	NA	NA	NA	NA	NA	NA	NA	NA
B-86	4-6	Left in Place	25-May-00	4	NA	NA	NA	NA	NA	NA	NA	NA	NA	NA	NA	NA	NA	NA	NA	NA	NA	NA	NA
B-86	6-8	Left in Place	25-May-00	<1	NA	NA	NA	NA	NA	NA	NA	NA	NA	NA	NA	NA	NA	NA	NA	NA	NA	NA	NA
B-86	8-10	Left in Place	25-May-00	<1	NA	NA	NA	NA	NA	NA	NA	NA	NA	NA	NA	NA	NA	NA	NA	NA	NA	NA	NA
B-87	0-2	Off-site Landfill	25-May-00	1,187	**100**	100	<25	310	<0.025	0.26	0.26	0.11	**1000**	6.3	**12**	170	0.7	23	NA	**660**	0.06	<2.3	0.53
B-87	2-4	Off-site Landfill	25-May-00	1,035	NA	NA	NA	NA	NA	NA	NA	NA	NA	NA	NA	NA	NA	NA	NA	NA	NA	NA	NA
B-87	4-6	Left in Place	25-May-00	<1000	<25	<25	<25	120	<0.025	0.20	0.08	0.08	**120**	<3.3	<2.1	120	0.8	26	NA	12	0.02	<2.3	<0.16
B-87	6-8	Left in Place	25-May-00	<10	NA	NA	NA	NA	NA	NA	NA	NA	NA	NA	NA	NA	NA	NA	NA	NA	NA	NA	NA
B-87	8-10	Left in Place	25-May-00	<10	NA	NA	NA	NA	NA	NA	NA	NA	NA	NA	NA	NA	NA	NA	NA	NA	NA	NA	NA
B-88	0-2	Off-site Landfill	25-May-00	<10	**60**	80	100	230	<0.025	0.16	0.09	0.07	**590**	<3.3	<2.1	58	0.5	16	NA	38	0.02	<2.3	<0.16
B-88	2-4	Off-site Landfill	25-May-00	<10	NA	NA	NA	NA	NA	NA	NA	NA	NA	NA	NA	NA	NA	NA	NA	NA	NA	NA	NA
B-88	4-6	Left in Place	25-May-00	<10	NA	NA	NA	NA	NA	NA	NA	NA	NA	NA	NA	NA	NA	NA	NA	NA	NA	NA	NA
B-88	6-8	Left in Place	25-May-00	<1	NA	NA	NA	NA	NA	NA	NA	NA	NA	NA	NA	NA	NA	NA	NA	NA	NA	NA	NA
B-88	8-10	Left in Place	25-May-00	<1	NA	NA	NA	NA	NA	NA	NA	NA	NA	NA	NA	NA	NA	NA	NA	NA	NA	NA	NA
B-89	0-2	Off-site Landfill	25-May-00	26	**70**	130	120	580	<0.025	0.84	0.07	0.48	**1300**	22	**16**	140	2.7	23	NA	**340**	0.03	<2.3	<0.16
B-89	2-4	Off-site Landfill	25-May-00	2	NA	NA	NA	NA	NA	NA	NA	NA	NA	NA	NA	NA	NA	NA	NA	NA	NA	NA	NA
B-89	4-6	Left in Place	25-May-00	<1	NA	NA	NA	NA	NA	NA	NA	NA	NA	NA	NA	NA	NA	NA	NA	NA	NA	NA	NA
B-89	6-8	Left in Place	25-May-00	<1	NA	NA	NA	NA	NA	NA	NA	NA	NA	NA	NA	NA	NA	NA	NA	NA	NA	NA	NA
B-89	8-10	Left in Place	25-May-00	<1	NA	NA	NA	NA	NA	NA	NA	NA	NA	NA	NA	NA	NA	NA	NA	NA	NA	NA	NA
B-90	0-2	Off-site Landfill	25-May-00	297	**660**	2600	470	10800	<0.025	4.60	0.26	5.10	**5100**	**300**	**11**	250	6.6	29	NA	**1300**	0.15	<2.3	6.00
B-90	2-4	Off-site Landfill	25-May-00	9	NA	NA	NA	NA	NA	NA	NA	NA	NA	NA	NA	NA	NA	NA	NA	NA	NA	NA	NA
B-90	4-6	Left in Place	25-May-00	<1	NA	NA	NA	NA	NA	NA	NA	NA	NA	NA	NA	NA	NA	NA	NA	NA	NA	NA	NA
B-90	6-8	Left in Place	25-May-00	<1	NA	NA	NA	NA	NA	NA	NA	NA	NA	NA	NA	NA	NA	NA	NA	NA	NA	NA	NA
B-90	8-10	Left in Place	25-May-00	<1	NA	NA	NA	NA	NA	NA	NA	NA	NA	NA	NA	NA	NA	NA	NA	NA	NA	NA	NA
B-91	0-2	Off-site Landfill	25-May-00	76	**490**	3600	1300	6310	<0.025	14.00	0.32	2.90	**1300**	**380**	**12**	96	1.7	51	NA	**450**	0.10	<2.3	<0.16
B-91	2-4	Off-site Landfill	25-May-00	<1	NA	NA	NA	NA	NA	NA	NA	NA	NA	NA	NA	NA	NA	NA	NA	NA	NA	NA	NA
B-91	4-6	Left in Place	25-May-00	<1	NA	NA	NA	NA	NA	NA	NA	NA	NA	NA	NA	NA	NA	NA	NA	NA	NA	NA	NA
B-91	6-8	Left in Place	25-May-00	<1	NA	NA	NA	NA	NA	NA	NA	NA	NA	NA	NA	NA	NA	NA	NA	NA	NA	NA	NA

Table 1

Sam's Club No. 6321-02
Grand Chute, Wisconsin
Terracon Project No. 38017611

Soil Analytical Summary

Location	Sample Interval (feet)	Final Destination of Materia	Date Sample Collected	PID (ppm)	Benzene (ug/kg)	Ethyl Benzene (ug/kg)	Toluene (ug/kg)	Total Xylenes (ug/kg)	MTBE	Naphthalene	1,2,4 TMB	1,3,5 TMB	DRO	GRO	Total Arsenic	Total Barium	Total Cadmium	Total Chromium	Hexavalent Chromium	Total Lead	Total Mercury	Total Selenium	Total Silver
B-91	8-10	Left in Place	25-May-00	<1	NA	NA	NA	NA	NA	NA	NA	NA	NA	NA	NA	NA	NA	NA	NA	NA	NA	NA	NA
B-92	0-2	Off-site Landfill	25-May-00	3	**160**	350	200	1060	<0.025	0.80	0.08	0.23	**2000**	22	**7.3**	83	2.2	56	NA	**430**	0.11	<2.3	0.55
B-92	2-4	Off-site Landfill	25-May-00	<1	NA	NA	NA	NA	NA	NA	NA	NA	NA	NA	NA	NA	NA	NA	NA	NA	NA	NA	NA
B-92	4-6	Left in Place	25-May-00	NR	NA	NA	NA	NA	NA	NA	NA	NA	NA	NA	NA	NA	NA	NA	NA	NA	NA	NA	NA
B-92	6-8	Left in Place	25-May-00	<1	NA	NA	NA	NA	NA	NA	NA	NA	NA	NA	NA	NA	NA	NA	NA	NA	NA	NA	NA
B-92	8-10	Left in Place	25-May-00	<1	NA	NA	NA	NA	NA	NA	NA	NA	NA	NA	NA	NA	NA	NA	NA	NA	NA	NA	NA
B-93	0-2	Off-site Landfill	25-May-00	<1	**80**	160	170	550	<0.025	0.32	0.34	0.16	**990**	12	**4.4**	98	1.6	16	NA	250	0.10	<2.3	<0.16
B-93	2-4	Off-site Landfill	25-May-00	<1	NA	NA	NA	NA	NA	NA	NA	NA	NA	NA	NA	NA	NA	NA	NA	NA	NA	NA	NA
B-93	4-6	Left in Place	25-May-00	<1	NA	NA	NA	NA	NA	NA	NA	NA	NA	NA	NA	NA	NA	NA	NA	NA	NA	NA	NA
B-93	6-8	Left in Place	25-May-00	<1	NA	NA	NA	NA	NA	NA	NA	NA	NA	NA	NA	NA	NA	NA	NA	NA	NA	NA	NA
B-93	8-10	Left in Place	25-May-00	<1	NA	NA	NA	NA	NA	NA	NA	NA	NA	NA	NA	NA	NA	NA	NA	NA	NA	NA	NA
B-94	0-2	Off-site Landfill	26-May-00	30	**100**	280	180	820	<0.025	1.80	0.11	0.62	**2600**	48	**4.7**	150	5.2	17	NA	**510**	0.22	<2.3	0.88
B-94	2-4	Off-site Landfill	26-May-00	<10	NA	NA	NA	NA	NA	NA	NA	NA	NA	NA	NA	NA	NA	NA	NA	NA	NA	NA	NA
B-94	4-6	Left in Place	26-May-00	<10	NA	NA	NA	NA	NA	NA	NA	NA	NA	NA	NA	NA	NA	NA	NA	NA	NA	NA	NA
B-94	6-8	Left in Place	26-May-00	<10	NA	NA	NA	NA	NA	NA	NA	NA	NA	NA	NA	NA	NA	NA	NA	NA	NA	NA	NA
B-94	8-10	Left in Place	26-May-00	<10	NA	NA	NA	NA	NA	NA	NA	NA	NA	NA	NA	NA	NA	NA	NA	NA	NA	NA	NA
B-95	0-2	Off-site Landfill	26-May-00	5	**140**	120	260	410	<0.025	0.75	<0.025	0.10	**990**	9.1	**4.9**	81	2.0	20	NA	**450**	0.09	<2.3	0.55
B-95	2-4	Off-site Landfill	26-May-00	2	NA	NA	NA	NA	NA	NA	NA	NA	NA	NA	NA	NA	NA	NA	NA	NA	NA	NA	NA
B-95	4-6	Left in Place	26-May-00	5	NA	NA	NA	NA	NA	NA	NA	NA	NA	NA	NA	NA	NA	NA	NA	NA	NA	NA	NA
B-95	6-8	Left in Place	26-May-00	<1	NA	NA	NA	NA	NA	NA	NA	NA	NA	NA	NA	NA	NA	NA	NA	NA	NA	NA	NA
B-95	8-10	Left in Place	26-May-00	<1	NA	NA	NA	NA	NA	NA	NA	NA	NA	NA	NA	NA	NA	NA	NA	NA	NA	NA	NA
B-96	0-2	Off-site Landfill	26-May-00	16	**100**	180	210	3200	0.09	0.46	0.08	0.34	**340**	24	**6.9**	120	2.8	15	NA	**650**	0.07	<2.3	0.48
B-96	2-4	Off-site Landfill	26-May-00	<1	NA	NA	NA	NA	NA	NA	NA	NA	NA	NA	NA	NA	NA	NA	NA	NA	NA	NA	NA
B-96	4-6	Left in Place	26-May-00	<1	NA	NA	NA	NA	NA	NA	NA	NA	NA	NA	NA	NA	NA	NA	NA	NA	NA	NA	NA
B-96	6-8	Left in Place	26-May-00	3	<0.025	<25	<25	<50	<0.025	0.19	<0.025	<0.025	<3.3	<3.3	<2.1	93	0.17	18	NA	8	0.04	<2.3	0.19
B-96	8-10	Left in Place	26-May-00	<1	NA	NA	NA	NA	NA	NA	NA	NA	NA	NA	NA	NA	NA	NA	NA	NA	NA	NA	NA
B-97	0-2	Off-site Landfill	26-May-00	<1	**90**	120	440	860	<0.025	0.33	0.34	0.16	**200**	9.2	**6.5**	100	0.9	12	NA	160	0.04	<2.3	0.18
B-97	2-4	Off-site Landfill	26-May-00	<1	NA	NA	NA	NA	NA	NA	NA	NA	NA	NA	NA	NA	NA	NA	NA	NA	NA	NA	NA
B-97	4-6	Left in Place	26-May-00	<1	NA	NA	NA	NA	NA	NA	NA	NA	NA	NA	NA	NA	NA	NA	NA	NA	NA	NA	NA
B-97	6-8	Left in Place	26-May-00	<1	NA	NA	NA	NA	NA	NA	NA	NA	NA	NA	NA	NA	NA	NA	NA	NA	NA	NA	NA
B-97	8-10	Left in Place	26-May-00	<1	NA	NA	NA	NA	NA	NA	NA	NA	NA	NA	NA	NA	NA	NA	NA	NA	NA	NA	NA
B-99	0-2	Off-site Landfill	26-May-00	<1	**80**	110	150	320	<0.025	0.25	0.24	0.10	88	5.6	**5.2**	180	2.7	12	NA	**540**	0.08	<2.3	0.20
B-99	2-4	Off-site Landfill	26-May-00	<1	NA	NA	NA	NA	NA	NA	NA	NA	NA	NA	NA	NA	NA	NA	NA	NA	NA	NA	NA
B-99	4-6	Left in Place	26-May-00	<1	NA	NA	NA	NA	NA	NA	NA	NA	NA	NA	NA	NA	NA	NA	NA	NA	NA	NA	NA
B-99	6-8	Left in Place	26-May-00	<1	NA	NA	NA	NA	NA	NA	NA	NA	NA	NA	NA	NA	NA	NA	NA	NA	NA	NA	NA
B-99	8-10	Left in Place	26-May-00	<1	NA	NA	NA	NA	NA	NA	NA	NA	NA	NA	NA	NA	NA	NA	NA	NA	NA	NA	NA
B-98	0-2	Off-site Landfill	26-May-00	<1	NA	NA	NA	NA	NA	NA	NA	NA	NA	NA	NA	NA	NA	NA	NA	NA	NA	NA	NA
B-98	2-4	Off-site Landfill	26-May-00	2	<25	<25	<25	<50	<0.025	<0.025	<0.025	<0.025	9.8	<3.3	<2.1	94	0.26	16	NA	37	0.06	<2.3	<0.16
B-98	4-6	Left in Place	26-May-00	<1	NA	NA	NA	NA	NA	NA	NA	NA	NA	NA	NA	NA	NA	NA	NA	NA	NA	NA	NA
B-98	6-8	Left in Place	26-May-00	<1	NA	NA	NA	NA	NA	NA	NA	NA	NA	NA	NA	NA	NA	NA	NA	NA	NA	NA	NA
B-98	8-10	Left in Place	26-May-00	<1	NA	NA	NA	NA	NA	NA	NA	NA	NA	NA	NA	NA	NA	NA	NA	NA	NA	NA	NA
B-100	0-2	Off-site Landfill	26-May-00	<1	<25	<25	<25	<50	<0.025	0.18	<0.025	<0.025	19	<3.3	<2.1	51	0.34	13	NA	15	0.03	<2.3	0.17
B-100	2-4	Off-site Landfill	26-May-00	<1	NA	NA	NA	NA	NA	NA	NA	NA	NA	NA	NA	NA	NA	NA	NA	NA	NA	NA	NA
B-100	4-6	Left in Place	26-May-00	<1	NA	NA	NA	NA	NA	NA	NA	NA	NA	NA	NA	NA	NA	NA	NA	NA	NA	NA	NA
B-100	6-8	Left in Place	26-May-00	<1	NA	NA	NA	NA	NA	NA	NA	NA	NA	NA	NA	NA	NA	NA	NA	NA	NA	NA	NA

Table 1

Sam's Club No. 6321-02
Grand Chute, Wisconsin
Terracon Project No. 38017611

Soil Analytical Summary

Location	Sample Interval (feet)	Final Destination of Materia	Date Sample Collected	PID (ppm)	Benzene (ug/kg)	Ethyl Benzene (ug/kg)	Toluene (ug/kg)	Total Xylenes (ug/kg)	MTBE	Naphthalene	1,2,4 TMB	1,3,5 TMB	DRO	GRO	Total Arsenic	Total Barium	Total Cadmium	Total Chromium	Hexavalent Chromium	Total Lead	Total Mercury	Total Selenium	Total Silver
B-100	8-10	Left in Place	26-May-00	<1	NA	NA	NA	NA	NA	NA	NA	NA	NA	NA	NA	NA	NA	NA	NA	NA	NA	NA	NA
B-101	0-2	Off-site Landfill	26-May-00	<1	<25	<25	<25	<50	<0.025	<0.025	<0.025	<0.025	5.3	<3.3	<2.1	49	0.31	8.5	NA	17	0.03	<2.3	<0.16
B-101	2-4	Off-site Landfill	26-May-00	<1	NA	NA	NA	NA	NA	NA	NA	NA	NA	NA	NA	NA	NA	NA	NA	NA	NA	NA	NA
B-101	4-6	Left in Place	26-May-00	<1	NA	NA	NA	NA	NA	NA	NA	NA	NA	NA	NA	NA	NA	NA	NA	NA	NA	NA	NA
B-101	6-8	Left in Place	26-May-00	<1	NA	NA	NA	NA	NA	NA	NA	NA	NA	NA	NA	NA	NA	NA	NA	NA	NA	NA	NA
B-101	8-10	Left in Place	26-May-00	<1	NA	NA	NA	NA	NA	NA	NA	NA	NA	NA	NA	NA	NA	NA	NA	NA	NA	NA	NA
B-102	0-2	Off-site Landfill	30-May-00	<1	<25	<25	<25	<50	<0.025	<0.025	<0.025	<0.025	9.7	<3.3	<2.1	80	0.71	9.1	NA	59	0.05	<2.3	<0.16
B-102	2-4	Off-site Landfill	30-May-00	<1	NA	NA	NA	NA	NA	NA	NA	NA	NA	NA	NA	NA	NA	NA	NA	NA	NA	NA	NA
B-102	4-6	Left in Place	30-May-00	<1	NA	NA	NA	NA	NA	NA	NA	NA	NA	NA	NA	NA	NA	NA	NA	NA	NA	NA	NA
B-102	6-8	Left in Place	30-May-00	<1	NA	NA	NA	NA	NA	NA	NA	NA	NA	NA	NA	NA	NA	NA	NA	NA	NA	NA	NA
B-102	8-10	Left in Place	30-May-00	<1	NA	NA	NA	NA	NA	NA	NA	NA	NA	NA	NA	NA	NA	NA	NA	NA	NA	NA	NA
B-103	0-2	Off-site Landfill	26-May-00	<1	<25	<25	<25	<50	<0.025	0.17	0.08	0.08	66	<3.3	<2.1	150	1.6	15	NA	140	0.03	<2.3	<0.16
B-104	0-2	Off-site Landfill	26-May-00	<1	**70**	100	160	380	<0.025	0.22	<0.025	0.08	**290**	7.7	**6.9**	100	2.5	14	NA	**450**	0.06	<2.3	0.26
B-104	2-4	Off-site Landfill	26-May-00	NR	NA	NA	NA	NA	NA	NA	NA	NA	NA	NA	NA	NA	NA	NA	NA	NA	NA	NA	NA
B-104	4-6	Left in Place	26-May-00	<1	NA	NA	NA	NA	NA	NA	NA	NA	NA	NA	NA	NA	NA	NA	NA	NA	NA	NA	NA
B-104	6-8	Left in Place	26-May-00	<1	NA	NA	NA	NA	NA	NA	NA	NA	NA	NA	NA	NA	NA	NA	NA	NA	NA	NA	NA
B-104	8-10	Left in Place	26-May-00	<1	NA	NA	NA	NA	NA	NA	NA	NA	NA	NA	NA	NA	NA	NA	NA	NA	NA	NA	NA
B-105	0-2	Off-site Landfill	26-May-00	11	**80**	190	160	2600	<0.025	0.36	0.41	0.42	**110**	48	2.4	130	1.2	14	NA	110	0.05	<2.3	<0.16
B-105	2-4	Off-site Landfill	26-May-00	<1	NA	NA	NA	NA	NA	NA	NA	NA	NA	NA	NA	NA	NA	NA	NA	NA	NA	NA	NA
B-105	4-6	Left in Place	26-May-00	<1	NA	NA	NA	NA	NA	NA	NA	NA	NA	NA	NA	NA	NA	NA	NA	NA	NA	NA	NA
B-105	6-8	Left in Place	26-May-00	<1	NA	NA	NA	NA	NA	NA	NA	NA	NA	NA	NA	NA	NA	NA	NA	NA	NA	NA	NA
B-105	8-10	Left in Place	26-May-00	<1	NA	NA	NA	NA	NA	NA	NA	NA	NA	NA	NA	NA	NA	NA	NA	NA	NA	NA	NA
B-106	0-2	Off-site Landfill	30-May-00	<1	**110**	140	160	40	<0.025	0.22	0.16	0.11	**1100**	7.7	**4.3**	64	1.3	11	NA	150	0.13	<2.3	<0.16
B-106	2-4	Off-site Landfill	30-May-00	<1	NA	NA	NA	NA	NA	NA	NA	NA	NA	NA	NA	NA	NA	NA	NA	NA	NA	NA	NA
B-106	4-6	Left in Place	30-May-00	<1	NA	NA	NA	NA	NA	NA	NA	NA	NA	NA	NA	NA	NA	NA	NA	NA	NA	NA	NA
B-106	6-8	Left in Place	30-May-00	<1	NA	NA	NA	NA	NA	NA	NA	NA	NA	NA	NA	NA	NA	NA	NA	NA	NA	NA	NA
B-106	8-10	Left in Place	30-May-00	<1	NA	NA	NA	NA	NA	NA	NA	NA	NA	NA	NA	NA	NA	NA	NA	NA	NA	NA	NA
B-107	0-2	Off-site Landfill	30-May-00	<1	<25	<25	<25	<50	<0.025	0.17	<0.025	<0.025	26	<3.3	2.2	50	0.35	8.9	NA	63	0.03	<2.3	<0.16
B-107	2-4	Off-site Landfill	30-May-00	<1	NA	NA	NA	NA	NA	NA	NA	NA	NA	NA	NA	NA	NA	NA	NA	NA	NA	NA	NA
B-107	4-6	Left in Place	30-May-00	<1	NA	NA	NA	NA	NA	NA	NA	NA	NA	NA	NA	NA	NA	NA	NA	NA	NA	NA	NA
B-107	6-8	Left in Place	30-May-00	<1	NA	NA	NA	NA	NA	NA	NA	NA	NA	NA	NA	NA	NA	NA	NA	NA	NA	NA	NA
B-107	8-10	Left in Place	30-May-00	<1	NA	NA	NA	NA	NA	NA	NA	NA	NA	NA	NA	NA	NA	NA	NA	NA	NA	NA	NA
B-108	0-2	Off-site Landfill	30-May-00	<1	<25	<25	<25	<50	<0.025	<0.025	<0.025	<0.025	26	<3.3	<2.1	64	0.37	12	NA	27	0.04	<2.3	<0.16
B-108	2-4	Off-site Landfill	30-May-00	<1	NA	NA	NA	NA	NA	NA	NA	NA	NA	NA	NA	NA	NA	NA	NA	NA	NA	NA	NA
B-108	4-6	Left in Place	30-May-00	<1	NA	NA	NA	NA	NA	NA	NA	NA	NA	NA	NA	NA	NA	NA	NA	NA	NA	NA	NA
B-108	6-8	Left in Place	30-May-00	<1	NA	NA	NA	NA	NA	NA	NA	NA	NA	NA	NA	NA	NA	NA	NA	NA	NA	NA	NA
B-108	8-10	Left in Place	30-May-00	<1	NA	NA	NA	NA	NA	NA	NA	NA	NA	NA	NA	NA	NA	NA	NA	NA	NA	NA	NA
B-109	0-2	Off-site Landfill	30-May-00	135	**460**	900	270	2060	0.09	3.70	0.12	2.20	**2300**	**160**	**10**	200	2.2	20	NA	**760**	0.05	<2.3	0.22
B-109	2-4	Off-site Landfill	30-May-00	8	NA	NA	NA	NA	NA	NA	NA	NA	NA	NA	NA	NA	NA	NA	NA	NA	NA	NA	NA
B-109	4-6	Left in Place	30-May-00	2	NA	NA	NA	NA	NA	NA	NA	NA	NA	NA	NA	NA	NA	NA	NA	NA	NA	NA	NA
B-109	6-8	Left in Place	30-May-00	2	NA	NA	NA	NA	NA	NA	NA	NA	NA	NA	NA	NA	NA	NA	NA	NA	NA	NA	NA
B-109	8-10	Left in Place	30-May-00	<1	NA	NA	NA	NA	NA	NA	NA	NA	NA	NA	NA	NA	NA	NA	NA	NA	NA	NA	NA
B-110	0-2	Off-site Landfill	30-May-00	60	**650**	770	100	900	0.06	2.10	0.08	0.67	67	69	**9.8**	180	3.4	19	NA	**790**	0.06	<2.3	0.19
B-110	2-4	Off-site Landfill	30-May-00	NR	NA	NA	NA	NA	NA	NA	NA	NA	NA	NA	NA	NA	NA	NA	NA	NA	NA	NA	NA
B-110	4-6	Left in Place	30-May-00	NR	NA	NA	NA	NA	NA	NA	NA	NA	NA	NA	NA	NA	NA	NA	NA	NA	NA	NA	NA
B-110	6-8	Left in Place	30-May-00	<1	NA	NA	NA	NA	NA	NA	NA	NA	NA	NA	NA	NA	NA	NA	NA	NA	NA	NA	NA
B-110	8-10	Left in Place	30-May-00	<1	NA	NA	NA	NA	NA	NA	NA	NA	NA	NA	NA	NA	NA	NA	NA	NA	NA	NA	NA
B-111	0-2	Off-site Landfill	30-May-00	<1800	**180**	770	110	980	0.06	2.40	0.15	0.99	**3500**	70	**6.9**	110	3.4	13	NA	**460**	0.04	<2.3	<0.16

Table 1

Sam's Club No. 6321-02
Grand Chute, Wisconsin
Terracon Project No. 38017611

Soil Analytical Summary

Location	Sample Interval (feet)	Final Destination of Materia	Date Sample Collected	PID (ppm)	Benzene (ug/kg)	Ethyl Benzene (ug/kg)	Toluene (ug/kg)	Total Xylenes (ug/kg)	MTBE	Naphthalene	1,2,4 TMB	1,3,5 TMB	DRO	GRO	Total Arsenic	Total Barium	Total Cadmium	Total Chromium	Hexavalent Chromium	Total Lead	Total Mercury	Total Selenium	Total Silver
B-111	2-4	Off-site Landfill	30-May-00	<1	NA	NA	NA	NA	NA	NA	NA	NA	NA	NA	NA	NA	NA	NA	NA	NA	NA	NA	NA
B-111	4-6	Left in Place	30-May-00	<1	NA	NA	NA	NA	NA	NA	NA	NA	NA	NA	NA	NA	NA	NA	NA	NA	NA	NA	NA
B-111	6-8	Left in Place	30-May-00	<1	NA	NA	NA	NA	NA	NA	NA	NA	NA	NA	NA	NA	NA	NA	NA	NA	NA	NA	NA
B-111	8-10	Left in Place	30-May-00	<1	NA	NA	NA	NA	NA	NA	NA	NA	NA	NA	NA	NA	NA	NA	NA	NA	NA	NA	NA
B-112	0-2	Left in Place	30-May-00	97	**80**	160	120	750	<0.025	0.28	0.28	0.12	**1300**	12	**5.7**	100	1.7	13	NA	**430**	0.05	<2.3	<0.16
B-112	2-4	Left in Place	30-May-00	<1	NA	NA	NA	NA	NA	NA	NA	NA	NA	NA	NA	NA	NA	NA	NA	NA	NA	NA	NA
B-112	4-6	Left in Place	30-May-00	<1	NA	NA	NA	NA	NA	NA	NA	NA	NA	NA	NA	NA	NA	NA	NA	NA	NA	NA	NA
B-112	6-8	Left in Place	30-May-00	<1	NA	NA	NA	NA	NA	NA	NA	NA	NA	NA	NA	NA	NA	NA	NA	NA	NA	NA	NA
B-112	8-10	Left in Place	30-May-00	<1	NA	NA	NA	NA	NA	NA	NA	NA	NA	NA	NA	NA	NA	NA	NA	NA	NA	NA	NA
B-113	0-2	Off-site Landfill	30-May-00	<1	**110**	140	260	570	<0.025	0.21	0.23	0.10	**610**	4.8	<2.1	68	0.39	13	NA	13	0.02	<2.3	<0.16
B-113	2-4	Off-site Landfill	30-May-00	<1	NA	NA	NA	NA	NA	NA	NA	NA	NA	NA	NA	NA	NA	NA	NA	NA	NA	NA	NA
B-113	4-6	Left in Place	30-May-00	<1	NA	NA	NA	NA	NA	NA	NA	NA	NA	NA	NA	NA	NA	NA	NA	NA	NA	NA	NA
B-113	6-8	Left in Place	30-May-00	<1	NA	NA	NA	NA	NA	NA	NA	NA	NA	NA	NA	NA	NA	NA	NA	NA	NA	NA	NA
B-113	8-10	Left in Place	30-May-00	<1	NA	NA	NA	NA	NA	NA	NA	NA	NA	NA	NA	NA	NA	NA	NA	NA	NA	NA	NA
B-114	0-2	Off-site Landfill	30-May-00	<1	<25	<25	<25	<50	<0.025	<0.025	<0.025	<0.025	87	<3.3	**11**	100	1.3	14	NA	**1300**	0.07	<2.3	<0.16
B-114	2-4	Off-site Landfill	30-May-00	<1	NA	NA	NA	NA	NA	NA	NA	NA	NA	NA	NA	NA	NA	NA	NA	NA	NA	NA	NA
B-114	4-6	Left in Place	30-May-00	<1	NA	NA	NA	NA	NA	NA	NA	NA	NA	NA	NA	NA	NA	NA	NA	NA	NA	NA	NA
B-114	6-8	Left in Place	30-May-00	<1	NA	NA	NA	NA	NA	NA	NA	NA	NA	NA	NA	NA	NA	NA	NA	NA	NA	NA	NA
B-114	8-10	Left in Place	30-May-00	<1	NA	NA	NA	NA	NA	NA	NA	NA	NA	NA	NA	NA	NA	NA	NA	NA	NA	NA	NA
B-115	0-2	Off-site Landfill	30-May-00	<1	**110**	190	180	760	<0.025	0.29	1.60	0.22	**2700**	16	**7.4**	84	1.3	27	NA	160	0.07	<2.3	<0.16
B-115	2-4	Off-site Landfill	30-May-00	<1	NA	NA	NA	NA	NA	NA	NA	NA	NA	NA	NA	NA	NA	NA	NA	NA	NA	NA	NA
B-115	4-6	Left in Place	30-May-00	<1	NA	NA	NA	NA	NA	NA	NA	NA	NA	NA	NA	NA	NA	NA	NA	NA	NA	NA	NA
B-115	6-8	Left in Place	30-May-00	<1	NA	NA	NA	NA	NA	NA	NA	NA	NA	NA	NA	NA	NA	NA	NA	NA	NA	NA	NA
B-115	8-10	Left in Place	30-May-00	<1	NA	NA	NA	NA	NA	NA	NA	NA	NA	NA	NA	NA	NA	NA	NA	NA	NA	NA	NA
Retention Basin																							
B-116	0-2	Off-site Landfill	30-May-00	<1	<25	<25	<25	<50	<0.025	0.19	<0.025	<0.025	10	<3.3	NA	NA	NA	NA	NA	11	NA	NA	NA
B-116	2-4	Left in Place	30-May-00	<1	NA	NA	NA	NA	NA	NA	NA	NA	NA	NA	NA	NA	NA	NA	NA	NA	NA	NA	NA
B-116	4-6	Left in Place	30-May-00	<1	**160**	160	90	490	<0.025	<0.025	0.11	0.09	<3.3	<3.3	NA	NA	NA	NA	NA	10	NA	NA	NA
B-116	6-8	Left in Place	30-May-00	<1	NA	NA	NA	NA	NA	NA	NA	NA	NA	NA	NA	NA	NA	NA	NA	NA	NA	NA	NA
B-116	8-10	Left in Place	30-May-00	<1	NA	NA	NA	NA	NA	NA	NA	NA	NA	NA	NA	NA	NA	NA	NA	NA	NA	NA	NA
B-117	0-2	On-site Fill - eastern "Green Space'	30-May-00	<1	<25	<25	<25	<50	<0.025	<0.025	0.09	<0.025	6	<3.3	NA	NA	NA	NA	NA	8.7	NA	NA	NA
B-117	2-4	Left in Place	30-May-00	<1	NA	NA	NA	NA	NA	NA	NA	NA	NA	NA	NA	NA	NA	NA	NA	NA	NA	NA	NA
B-117	4-6	Left in Place	30-May-00	<1	<25	<25	<25	<50	<0.025	<0.025	<0.025	<0.025	<3.3	<3.3	NA	NA	NA	NA	NA	7.9	NA	NA	NA
B-117	6-8	Left in Place	30-May-00	<1	NA	NA	NA	NA	NA	NA	NA	NA	NA	NA	NA	NA	NA	NA	NA	NA	NA	NA	NA
B-117	8-10	Left in Place	30-May-00	<1	NA	NA	NA	NA	NA	NA	NA	NA	NA	NA	NA	NA	NA	NA	NA	NA	NA	NA	NA
B-118	0-2	On-site Fill - eastern "Green Space'	30-May-00	<1	<25	<25	<25	<50	<0.025	<0.025	<0.025	<0.025	<3.3	<3.3	NA	NA	NA	NA	NA	4.3	NA	NA	NA
B-118	2-4	Left in Place	30-May-00	<1	NA	NA	NA	NA	NA	NA	NA	NA	NA	NA	NA	NA	NA	NA	NA	NA	NA	NA	NA
B-118	4-6	Left in Place	30-May-00	NR	NA	NA	NA	NA	NA	NA	NA	NA	NA	NA	NA	NA	NA	NA	NA	NA	NA	NA	NA
B-118	6-8	Left in Place	30-May-00	<1	<25	<25	<25	<50	<0.025	<0.025	0.09	<0.025	<3.3	<3.3	NA	NA	NA	NA	NA	5.4	NA	NA	NA
B-118	8-10	Left in Place	30-May-00	<1	NA	NA	NA	NA	NA	NA	NA	NA	NA	NA	NA	NA	NA	NA	NA	NA	NA	NA	NA
B-119	0-2	On-site Fill - eastern "Green Space'	30-May-00	<1	<25	<25	<25	<50	<0.025	<0.025	<0.025	<0.025	4.4	<3.3	NA	NA	NA	NA	NA	13	NA	NA	NA
B-119	2-4	Left in Place	30-May-00	<1	NA	NA	NA	NA	NA	NA	NA	NA	NA	NA	NA	NA	NA	NA	NA	NA	NA	NA	NA
B-119	4-6	Left in Place	30-May-00	<1	<25	<25	<25	<50	<0.025	<0.025	<0.025	<0.025	<3.3	<3.3	NA	NA	NA	NA	NA	5.6	NA	NA	NA
B-119	6-8	Left in Place	30-May-00	<1	NA	NA	NA	NA	NA	NA	NA	NA	NA	NA	NA	NA	NA	NA	NA	NA	NA	NA	NA
B-119	8-10	Left in Place	30-May-00	<1	NA	NA	NA	NA	NA	NA	NA	NA	NA	NA	NA	NA	NA	NA	NA	NA	NA	NA	NA
B-120	0-2	On-site Fill - eastern "Green Space'	30-May-00	<1	<25	<25	<25	<50	<0.025	<0.025	<0.025	<0.025	5.1	<3.3	NA	NA	NA	NA	NA	6.1	NA	NA	NA
B-120	2-4	Left in Place	30-May-00	<1	NA	NA	NA	NA	NA	NA	NA	NA	NA	NA	NA	NA	NA	NA	NA	NA	NA	NA	NA
B-120	4-6	Left in Place	30-May-00	<1	<25	<25	<25	<50	<0.025	<0.025	<0.025	<0.025	<3.3	<3.3	NA	NA	NA	NA	NA	6.1	NA	NA	NA
B-120	6-8	Left in Place	30-May-00	<1	NA	NA	NA	NA	NA	NA	NA	NA	NA	NA	NA	NA	NA	NA	NA	NA	NA	NA	NA
B-120	8-10	Left in Place	30-May-00	<1	NA	NA	NA	NA	NA	NA	NA	NA	NA	NA	NA	NA	NA	NA	NA	NA	NA	NA	NA

Table 1

Sam's Club No. 6321-02
Grand Chute, Wisconsin
Terracon Project No. 38017611

Soil Analytical Summary

Location	Sample Interval (feet)	Final Destination of Materia	Date Sample Collected	PID (ppm)	Benzene (ug/kg)	Ethyl Benzene (ug/kg)	Toluene (ug/kg)	Total Xylenes (ug/kg)	MTBE	Naphthalene	1,2,4 TMB	1,3,5 TMB	DRO	GRO	Total Arsenic	Total Barium	Total Cadmium	Total Chromium	Hexavalent Chromium	Total Lead	Total Mercury	Total Selenium	Total Silver
B-121	0-2	On-site Fill - eastern "Green Space'	30-May-00	<1	<25	<25	<25	<50	<0.025	<0.025	<0.025	<0.025	4.2[a]	<3.3	NA	NA	NA	NA	NA	2.9	NA	NA	NA
B-121	2-4	Left in Place	30-May-00	<1	NA	NA	NA	NA	NA	NA	NA	NA	NA	NA	NA	NA	NA	NA	NA	NA	NA	NA	NA
B-121	4-6	Left in Place	30-May-00	<1	<25	<25	<25	<50	<0.025	<0.025	<0.025	<0.025	<3.3	<3.3	NA	NA	NA	NA	NA	5.3	NA	NA	NA
B-121	6-8	Left in Place	30-May-00	<1	NA	NA	NA	NA	NA	NA	NA	NA	NA	NA	NA	NA	NA	NA	NA	NA	NA	NA	NA
B-121	8-10	Left in Place	30-May-00	<1	NA	NA	NA	NA	NA	NA	NA	NA	NA	NA	NA	NA	NA	NA	NA	NA	NA	NA	NA
Method Blank					<25	<25	<25	<50	<0.025	<0.025	<0.025	<0.025	6.3	<3.3	<2.1	<0.12	<0.13	<0.33	NA	<0.78	<0.008	<2.3	<0.16
Method Blank					<25	<25	<25	<50	<0.025	<0.025	<0.025	<0.025	<3.3	<3.3	<2.1	<0.12	<0.13	0.39*	NA	<0.78	<0.008	<2.3	<0.16
Method Blank					<25	<25	<25	<50	<0.025	<0.025	<0.025	<0.025	<3.3	<3.3	<2.1	<0.12	<0.13	<0.33	NA	<0.78	<0.008	<2.3	<0.16
Trip Blank					**70**	40	70	160	<0.025	<0.025	<0.025	0.07	NA	<3.3	NA	NA	NA	NA	NA	NA	NA	NA	NA
Trip/MeOH Blank					<25	<25	<25	<50	<0.025	<0.025	<0.025	<0.025	NA	<3.3	NA	NA	NA	NA	NA	NA	NA	NA	NA
U.S. Oil Company Property Borings																							
Stockpile #1																							
SPS-1	1.5	On-site Fill - eastern "Green Space'	31-May-00		**50**	<25	<25	<50	<0.025	<0.025	<0.025	<0.025	<3.3	<3.3	NA	NA	NA	NA	NA	9	NA	NA	NA
Stockpile #2																							
SPS-2	3	Off-site Landfill	31-May-00		<25	60	60	190	<0.025	<0.025	0.08	<0.025	10[a]	<3.3	NA	NA	NA	NA	NA	64	NA	NA	NA
Stockpile #3																							
SPS-3	3	On-site Fill - eastern "Green Space'	31-May-00		<25	<25	<25	<50	<0.025	0.10	0.08	<0.025	6.0[a]	<3.3	NA	NA	NA	NA	NA	28	NA	NA	NA
SPS-4	3.5	On-site Fill - eastern "Green Space'	31-May-00		**50**	50	60	190	<0.025	0.09	0.08	<0.025	6.6[a]	<3.3	NA	NA	NA	NA	NA	43	NA	NA	NA
Stockpile #4																							
SPS-5	4	On-site Fill - eastern "Green Space'	31-May-00		<25	60	<25	<50	<0.025	<0.025	<0.025	<0.025	4.2[a]	<3.3	NA	NA	NA	NA	NA	21	NA	NA	NA
SPS-6	2	On-site Fill - eastern "Green Space'	31-May-00		<25	<25	<25	<50	<0.025	<0.025	<0.025	<0.025	<3.3	<3.3	NA	NA	NA	NA	NA	25	NA	NA	NA
SPS-7	3	On-site Fill - eastern "Green Space'	31-May-00		<25	50	<25	<50	<0.025	0.07	<0.025	<0.025	4.9[a]	<3.3	NA	NA	NA	NA	NA	20	NA	NA	NA
SPS-8	2.5	On-site Fill - eastern "Green Space'	31-May-00		<25	<25	60	<50	<0.025	<0.025	<0.025	<0.025	3.9	<3.3	NA	NA	NA	NA	NA	20	NA	NA	NA
SPS-9	2	Off-site Lanfill	31-May-00		<25	<25	50	<50	<0.025	<0.025	0.07	<0.025	4.4[a]	<3.3	NA	NA	NA	NA	NA	98	NA	NA	NA
SPS-10	3	On-site Fill - eastern "Green Space'	31-May-00		<25	<25	60	180	<0.025	<0.025	0.07	<0.025	4.4[a]	<3.3	NA	NA	NA	NA	NA	28	NA	NA	NA
SPS-11	3	On-site Fill - eastern "Green Space'	31-May-00		<25	<25	60	<50	<0.025	<0.025	0.07	<0.025	<3.3	<3.3	NA	NA	NA	NA	NA	20	NA	NA	NA
Stockpile #5																							
SPS-12	2	On-site Fill - southern parking lot	31-May-00		<25	<25	<25	<50	<0.025	<0.025	<0.025	<0.025	<3.3	<3.3	NA	NA	NA	NA	NA	5.9	NA	NA	NA
SPS-13	2	On-site Fill - southern parking lot	31-May-00		<25	<25	<25	<50	<0.025	<0.025	<0.025	<0.025	3.9[a]	<3.3	NA	NA	NA	NA	NA	3.2	NA	NA	NA
SPS-14	2	On-site Fill - southern parking lot	31-May-00		<25	<25	<25	<50	<0.025	<0.025	<0.025	<0.025	<3.3	<3.3	NA	NA	NA	NA	NA	5.9	NA	NA	NA
SPS-15	2	On-site Fill - southern parking lot	31-May-00		<25	<25	<25	<50	<0.025	<0.025	<0.025	<0.025	<3.3	<3.3	NA	NA	NA	NA	NA	6.5	NA	NA	NA
SPS-16	2	On-site Fill - southern parking lot	31-May-00		<25	<25	<25	<50	<0.025	<0.025	<0.025	<0.025	7.2[a]	<3.3	NA	NA	NA	NA	NA	5.9	NA	NA	NA
SPS-17	2	On-site Fill - southern parking lot	31-May-00		<25	<25	<25	<50	<0.025	<0.025	<0.025	<0.025	<3.3	<3.3	NA	NA	NA	NA	NA	8.8	NA	NA	NA
SPS-18	1	On-site Fill - southern parking lot	31-May-00		<25	60	<25	<50	<0.025	<0.025	<0.025	0.21	7.9	<3.3	NA	NA	NA	NA	NA	8	NA	NA	NA
SPS-19	2	On-site Fill - southern parking lot	31-May-00		<25	<25	<25	<50	<0.025	<0.025	<0.025	<0.025	<3.3	<3.3	NA	NA	NA	NA	NA	6.4	NA	NA	NA
SPS-20	1	On-site Fill - southern parking lot	31-May-00		<25	<25	<25	<50	<0.025	<0.025	<0.025	0.09	<3.3	<3.3	NA	NA	NA	NA	NA	8.3	NA	NA	NA
SPS-21	2	On-site Fill - southern parking lot	31-May-00		<25	<25	<25	<50	<0.025	<0.025	<0.025	<0.025	4.6	<3.3	NA	NA	NA	NA	NA	8.5	NA	NA	NA
SPS-22	1	On-site Fill - southern parking lot	31-May-00		<25	<25	<25	<50	<0.025	<0.025	<0.025	<0.025	<3.3	<3.3	NA	NA	NA	NA	NA	8.5	NA	NA	NA
SPS-23	2	On-site Fill - southern parking lot	31-May-00		<25	<25	<25	<50	<0.025	<0.025	<0.025	0.10	<3.3	<3.3	NA	NA	NA	NA	NA	9.4	NA	NA	NA
SPS-24	2	On-site Fill - southern parking lot	31-May-00		<25	<25	<25	<50	<0.025	<0.025	<0.025	<0.025	<3.3	<3.3	NA	NA	NA	NA	NA	9.1	NA	NA	NA
SPS-25	1	On-site Fill - southern parking lot	31-May-00		<25	<25	<25	<50	<0.025	<0.025	<0.025	0.15	<3.3	<3.3	NA	NA	NA	NA	NA	8.6	NA	NA	NA
SPS-26	2	On-site Fill - southern parking lot	31-May-00		<25	<25	<25	<50	<0.025	<0.025	<0.025	<0.025	5.8	<3.3	NA	NA	NA	NA	NA	9.9	NA	NA	NA
SPS-27	2	On-site Fill - southern parking lot	31-May-00		<25	<25	<25	<50	<0.025	<0.025	<0.025	<0.025	4.7	<3.3	NA	NA	NA	NA	NA	10	NA	NA	NA
SPS-28	2	On-site Fill - southern parking lot	31-May-00		<25	<25	<25	<50	<0.025	<0.025	<0.025	<0.025	<3.3	<3.3	NA	NA	NA	NA	NA	4.5	NA	NA	NA

Table 1

Sam's Club No. 6321-02
Grand Chute, Wisconsin
Terracon Project No. 38017611

Soil Analytical Summary

Location	Sample Interval (feet)	Final Destination of Materia	Date Sample Collected	PID (ppm)	Benzene (ug/kg)	Ethyl Benzene (ug/kg)	Toluene (ug/kg)	Total Xylenes (ug/kg)	MTBE	Naphthalene	1,2,4 TMB	1,3,5 TMB	DRO	GRO	Total Arsenic	Total Barium	Total Cadmium	Total Chromium	Hexavalent Chromium	Total Lead	Total Mercury	Total Selenium	Total Silver
Stockpile #6																							
SPS-29	2.5	On-site Fill - eastern "Green Space'	01-Jun-00		<25	<25	60[a]	<50	<0.025	<0.025	<0.025	<0.025	6.5	<3.3	NA	NA	NA	NA	NA	48	NA	NA	NA
SPS-30	2.5	On-site Fill - eastern "Green Space'	01-Jun-00		<25	<25	60[a]	<50	<0.025	<0.025	<0.025	<0.025	12	<3.3	NA	NA	NA	NA	NA	21	NA	NA	NA
SPS-31	2.5	On-site Fill - eastern "Green Space'	01-Jun-00		<25	70	60[a]	<50	<0.025	<0.025	<0.025	<0.025	9.2	<3.3	NA	NA	NA	NA	NA	16	NA	NA	NA
SPS-32	2.5	On-site Fill - eastern "Green Space'	01-Jun-00		<25	<25	<25	<50	<0.025	<0.025	<0.025	<0.025	6.4	<3.3	NA	NA	NA	NA	NA	16	NA	NA	NA
SPS-33	2.5	On-site Fill - eastern "Green Space'	01-Jun-00		<25	<25	70[a]	<50	<0.025	<0.025	<0.025	<0.025	5.6	<3.3	NA	NA	NA	NA	NA	11	NA	NA	NA
SPS-34	2.5	On-site Fill - eastern "Green Space'	01-Jun-00		<25	<25	60[a]	<50	<0.025	<0.025	<0.025	<0.025	5.2	<3.3	NA	NA	NA	NA	NA	8.8	NA	NA	NA
SPS-35	2.5	On-site Fill - eastern "Green Space'	01-Jun-00		<25	<25	60[a]	<50	<0.025	<0.025	<0.025	<0.025	10	<3.3	NA	NA	NA	NA	NA	17	NA	NA	NA
SPS-36	2.5	On-site Fill - eastern "Green Space'	01-Jun-00		<25	<25	60[a]	<50	<0.025	<0.025	<0.025	<0.025	<3.3	<3.3	NA	NA	NA	NA	NA	11	NA	NA	NA
SPS-37	2.5	On-site Fill - eastern "Green Space'	01-Jun-00		<25	<25	60[a]	<50	<0.025	<0.025	<0.025	<0.025	<3.3	<3.3	NA	NA	NA	NA	NA	9.6	NA	NA	NA
SPS-38	2.5	On-site Fill - eastern "Green Space'	01-Jun-00		<25	<25	60[a]	<50	<0.025	<0.025	<0.025	<0.025	6.1	<3.3	NA	NA	NA	NA	NA	15	NA	NA	NA
SPS-39	2.5	On-site Fill - eastern "Green Space'	01-Jun-00		<25	<25	70[a]	<50	<0.025	<0.025	<0.025	<0.025	4.5	<3.3	NA	NA	NA	NA	NA	11	NA	NA	NA
Background Probe Samples																							
BG-1		On-site Fill - eastern "Green Space'	01-Jun-00	NA	NA	NA	NA	NA	NA	NA	NA	NA	NA	NA	<2.1	40	0.15	11	NA	8.5	0.02	<2.3	<0.16
BG-2		On-site Fill - eastern "Green Space'	01-Jun-00	NA	NA	NA	NA	NA	NA	NA	NA	NA	NA	NA	<2.1	58	0.20	14	NA	11	0.03	<2.3	<0.16
BG-3		On-site Fill - eastern "Green Space'	01-Jun-00	NA	NA	NA	NA	NA	NA	NA	NA	NA	NA	NA	<2.1	48	0.18	12	NA	9.1	0.02	<2.3	<0.16
Background Surficial Samples																							
BGD-1			07-Sep-01	NA	NA	NA	NA	NA	NA	NA	NA	NA	NA	NA	1.6	NA	NA	NA	NA	NA	NA	NA	NA
BGD-2			07-Sep-01	NA	NA	NA	NA	NA	NA	NA	NA	NA	NA	NA	3	NA	NA	NA	NA	NA	NA	NA	NA
BGD-3			07-Sep-01	NA	NA	NA	NA	NA	NA	NA	NA	NA	NA	NA	2.5	NA	NA	NA	NA	NA	NA	NA	NA
BGD-4			07-Sep-01	NA	NA	NA	NA	NA	NA	NA	NA	NA	NA	NA	**86**	NA	NA	NA	NA	NA	NA	NA	NA
BGD-5			04-Oct-01	NA	NA	NA	NA	NA	NA	NA	NA	NA	NA	NA	0.71	NA	NA	NA	NA	NA	NA	NA	NA
BGD-6			04-Oct-01	NA	NA	NA	NA	NA	NA	NA	NA	NA	NA	NA	**3.8**	NA	NA	NA	NA	NA	NA	NA	NA
PIT BG-1			05-Oct-01	NA	NA	NA	NA	NA	NA	NA	NA	NA	NA	NA	2.7	NA	NA	NA	NA	NA	NA	NA	NA
PIT BG-2			05-Oct-01	NA	NA	NA	NA	NA	NA	NA	NA	NA	NA	NA	2.8	NA	NA	NA	NA	NA	NA	NA	NA
PIT BG-3			05-Oct-01	NA	NA	NA	NA	NA	NA	NA	NA	NA	NA	NA	1.4	NA	NA	NA	NA	NA	NA	NA	NA
Waste Management Samples																							
WM-1	0-6 in	Off-site Landfill	10-Sep-01	<0.1	<250	<250	<250	<750	<0.25	<0.25	<0.25	<0.25	NA	NA	NA	NA	NA	NA	NA	NA	NA	NA	NA
WM-2	0-6 in	Off-site Landfill	10-Sep-01	<0.1	<25	<25	<25	<75	<0.025	<0.025	<0.025	<0.025	NA	NA	NA	NA	NA	NA	NA	NA	NA	NA	NA
WM-3	0-6 in	Off-site Landfill	10-Sep-01	<0.1	**75**	<25	150	280	<0.025	<0.025	0.041	<0.025	NA	NA	NA	NA	NA	NA	NA	NA	NA	NA	NA
WM-4	0-6 in	Off-site Landfill	10-Sep-01	<0.1	<25	52	130	370	<0.025	0.051	0.14	0.052	NA	NA	NA	NA	NA	NA	NA	NA	NA	NA	NA
WM-5	0-6 in	Off-site Landfill	10-Sep-01	<0.1	<25	35	59	300	<0.025	0.031	0.078	0.045	NA	NA	NA	NA	NA	NA	NA	NA	NA	NA	NA

Table 1

Sam's Club No. 6321-02
Grand Chute, Wisconsin
Terracon Project No. 38017611

Soil Analytical Summary

Location	Sample Interval (feet)	Final Destination of Materia	Date Sample Collected	PID (ppm)	Benzene (ug/kg)	Ethyl Benzene (ug/kg)	Toluene (ug/kg)	Total Xylenes (ug/kg)	MTBE	Naphthalene	1,2,4 TMB	1,3,5 TMB	DRO	GRO	Total Arsenic	Total Barium	Total Cadmium	Total Chromium	Hexavalent Chromium	Total Lead	Total Mercury	Total Selenium	Total Silver
Excavation Stockpile Samples - U.S Oil Property																							
STP-1		Off-site - Kelly's Pit	07-Sep-01	<0.1	<25	<25	<25	<50	<0.025	<0.025	<0.025	<0.025	29	<2.9	2.8	NA	NA	NA	NA	38	NA	NA	NA
STP-2		Off-site - Kelly's Pit	07-Sep-01	<0.1	<25	<25	<25	<50	<0.025	<0.025	<0.025	<0.025	19	<3.2	3.1	NA	NA	NA	NA	18	NA	NA	NA
STP-3		Off-site - Kelly's Pit	07-Sep-01	<0.1	<25	<25	<25	32	<0.025	0.3	<0.025	<0.025	19	<2.8	2.3	NA	NA	NA	NA	31	NA	NA	NA
STP-4		Off-site - Kelly's Pit	07-Sep-01	<0.1	<25	<25	<25	<50	<0.025	<0.025	<0.025	<0.025	36	<2.9	2.6	NA	NA	NA	NA	33	NA	NA	NA
STP-5		On-site Fill - eastern "Green Space'	14-Sep-01	<0.1	<25	<25	<25	<50	<0.025	<0.025	<0.025	<0.025	<5.6	<3.2	3	NA	NA	NA	NA	16	NA	NA	NA
STP-6		On-site Fill - eastern "Green Space'	14-Sep-01	<0.1	<25	<25	<25	<50	<0.025	<0.025	<0.025	<0.025	<5.4	<3.0	2.6	NA	NA	NA	NA	11	NA	NA	NA
STP-7		On-site Fill - eastern "Green Space'	14-Sep-01	<0.1	<25	<25	<25	<50	<0.025	<0.025	<0.025	<0.025	<4.3	<3.1	2.3	NA	NA	NA	NA	13	NA	NA	NA
STP-8		On-site Fill - eastern "Green Space'	14-Sep-01	<0.1	<25	<25	<25	<50	<0.025	<0.025	<0.025	<0.025	<5.3	<3.1	3.2	NA	NA	NA	NA	22	NA	NA	NA
STP-9		On-site Fill - eastern "Green Space'	14-Sep-01	<0.1	<25	<25	<25	<50	<0.025	<0.025	<0.025	<0.025	<5.6	<3.3	3.3	NA	NA	NA	NA	21	NA	NA	NA
STP-12		Off-site Landfill	04-Oct-01	<0.1	<25	<25	<25	<50	<0.025	0.11	<0.025	<0.025	**410**	<2.7	**4.8**	NA	NA	NA	NA	99	NA	NA	NA
STP-13		Off-site Landfill	04-Oct-01	<0.1	<25	<25	<25	53	<0.025	<0.025	<0.025	<0.025	**190**	<2.9	3.4	NA	NA	NA	NA	55	NA	NA	NA
STP-14		Off-site Landfill	05-Oct-01	<0.1	<25	<25	<25	<50	<0.025	<0.025	<0.025	<0.025	**250**	<2.8	3.5	NA	NA	NA	NA	54	NA	NA	NA
STP-15		Off-site Landfill	05-Oct-01	<0.1	<25	<25	<25	<50	<0.025	<0.025	<0.025	<0.025	22	<2.9	**8.9**	NA	NA	NA	NA	64	NA	NA	NA
STP-16		On-site Fill - eastern "Green Space'	11-Oct-01	<0.1	<25	<25	<25	<50	<0.025	<0.025	<0.025	<0.025	17	<2.9	2.6	NA	NA	NA	NA	23	NA	NA	NA
STP-17		On-site Fill - eastern "Green Space'	11-Oct-01	<0.1	<25	<25	<25	<50	<0.025	<0.025	<0.025	<0.025	10	<2.6	1.4	NA	NA	NA	NA	20	NA	NA	NA
STP-18		On-site Fill - eastern "Green Space'	15-Oct-01	<0.1	<25	<25	<25	<50	<0.025	<0.025	<0.025	<0.025	21	<3.1	**3.6**	NA	NA	NA	NA	31	NA	NA	NA
STP-19		Off-site Landfill	15-Oct-01	9.8	<25	<25	<25	<50	<0.025	0.6	0.076	0.15	**2000**	20	2.4	NA	NA	NA	NA	11	NA	NA	NA
STP-20		On-site Fill - eastern "Green Space'	15-Oct-01	<0.1	<25	<25	<25	<50	<0.025	<0.025	<0.025	<0.025	14	<3.2	3.5	NA	NA	NA	NA	36	NA	NA	NA
STP-21		Off-site Landfill	15-Oct-01	<0.1	<25	<25	<25	<50	<0.025	<0.025	<0.025	<0.025	**250**	<2.8	2.8	NA	NA	NA	NA	25	NA	NA	NA
STP-22		On-site Fill - eastern "Green Space'	16-Oct-01	<0.1	<25	<25	<25	<50	<0.025	<0.025	<0.025	<0.025	28	<3.0	2.8	NA	NA	NA	NA	8.6	NA	NA	NA
STP-23		On-site Fill - eastern "Green Space'	16-Oct-01	<0.1	<25	<25	<25	<50	<0.025	<0.025	<0.025	<0.025	<4.9	<3.1	1.9	NA	NA	NA	NA	11	NA	NA	NA
STP-24		On-site Fill - eastern "Green Space'	16-Oct-01	<0.1	<25	<25	<25	<50	<0.025	<0.025	<0.025	<0.025	4.9	<3.1	2.7	NA	NA	NA	NA	17	NA	NA	NA
STP-25		On-site Fill - eastern "Green Space'	19-Oct-01	<0.1	<25	<25	<25	<50	<0.025	<0.025	<0.025	<0.025	14	<2.8	2.7	NA	NA	NA	NA	33	NA	NA	NA
STP-26		On-site Fill - eastern "Green Space'	19-Oct-01	<0.1	<25	<25	<25	<50	<0.025	<0.025	<0.025	<0.025	13	<2.8	**3.8**	NA	NA	NA	NA	25	NA	NA	NA
Excavation Stockpile Samples - Wheeler Property																							
STP-10		On-site Fill - southern parking lot	04-Oct-01	<0.1	<28	<28	<28	<56	<0.028	<0.028	<0.028	<0.028	82	<3.0	3	NA	NA	NA	NA	29	NA	NA	NA
STP-11		On-site Fill - southern parking lot	04-Oct-01	<0.1	<25	<25	<25	<50	<0.025	<0.025	<0.025	<0.025	8.3	<3.0	3	NA	NA	NA	NA	6.8	NA	NA	NA
Sam's Club Building Samples																							

Table 1

Sam's Club No. 6321-02
Grand Chute, Wisconsin
Terracon Project No. 38017611

Soil Analytical Summary

Location	Sample Interval (feet)	Final Destination of Materia	Date Sample Collected	PID (ppm)	Benzene (ug/kg)	Ethyl Benzene (ug/kg)	Toluene (ug/kg)	Total Xylenes (ug/kg)	MTBE	Naphthalene	1,2,4 TMB	1,3,5 TMB	DRO	GRO	Total Arsenic	Total Barium	Total Cadmium	Total Chromium	Hexavalent Chromium	Total Lead	Total Mercury	Total Selenium	Total Silver
SP-1	0-1	Off-site Landfill	28-Aug-01	NA	<25	<25	<25	<50	<0.025	<0.025	<0.025	<0.025	71	<2.6	3.3	NA	NA	NA	NA	48	NA	NA	NA
SP-1	3-4	Left in Place	28-Aug-01	NA	<25	<25	<25	<50	<0.025	<0.025	<0.025	<0.025	<5.6	<3.1	1.7	NA	NA	NA	NA	4.5	NA	NA	NA
SP-2	0-1	Off-site Landfill	28-Aug-01	NA	<25	<25	98	81	<0.025	0.038	0.045	<0.025	10	<2.6	**4.2**	NA	NA	NA	NA	56	NA	NA	NA
SP-2	2-3	Left in Place	28-Aug-01	NA	<25	<25	51	180	<0.025	0.062	0.074	<0.025	7	<2.9	2.3	NA	NA	NA	NA	15	NA	NA	NA
SP-3	0-1	Off-site Landfill	28-Aug-01	NA	<25	50	160	239	<0.025	0.058	0.081	<0.025	36	<3.0	**7.9**	NA	NA	NA	NA	86	NA	NA	NA
SP-3	2-3	Left in Place	28-Aug-01	NA	<25	<25	<25	<50	<0.025	<0.025	<0.025	<0.025	<4.4	<3.0	**3.6**	NA	NA	NA	NA	9	NA	NA	NA
SP-4	0-1	Off-site Landfill	28-Aug-01	NA	<25	35	90	247	<0.025	0.1	0.12	0.048	**460**	<2.7	**5.6**	NA	NA	NA	NA	**280**	NA	NA	NA
SP-4	3-4	Left in Place	28-Aug-01	NA	**200**	290	290	1040	<0.025	2	2	0.41	**2900**	53	**19**	NA	NA	NA	NA	**1200**	NA	NA	NA
SP-5	0-1	Off-site Landfill	28-Aug-01	NA	**28**	130	190	1630	<0.025	0.21	0.29	0.13	**970**	7.2	**7.8**	NA	NA	NA	NA	**390**	NA	NA	NA
SP-5	3-4	Left in Place	28-Aug-01	NA	<25	<25	<25	<50	<0.025	0.064	0.035	<0.025	<4.9	3.6	2.1	NA	NA	NA	NA	9.5	NA	NA	NA
SP-6	0-1	Off-site Landfill	28-Aug-01	NA	<25	<25	30	75	<0.025	0.041	0.032	<0.025	**170**	<2.9	**15**	NA	NA	NA	NA	**330**	NA	NA	NA
SP-6	2-3	Left in Place	28-Aug-01	NA	<25	<25	72	99	<0.025	0.035	0.055	<0.025	14	<3.3	**41**	NA	NA	NA	NA	33	NA	NA	NA
SP-7	0-1	Off-site Landfill	28-Aug-01	NA	<25	<25	36	79	<0.025	0.29	0.04	<0.025	**120**	3.9	**22**	NA	NA	NA	NA	74	NA	NA	NA
SP-7	2-3	Left in Place	28-Aug-01	NA	<25	<25	<25	<50	<0.025	<0.025	<0.025	<0.025	<6.7	<3.2	**4.3**	NA	NA	NA	NA	8.3	NA	NA	NA
SP-8	0-1	Off-site Landfill	28-Aug-01	NA	<25	<25	58	85	<0.025	0.029	0.03	<0.025	41	<2.6	**10**	NA	NA	NA	NA	67	NA	NA	NA
SP-8	2-3	Left in Place	28-Aug-01	NA	<25	<25	<25	<50	<0.025	<0.025	<0.025	<0.025	<4.8	<3.0	2.4	NA	NA	NA	NA	10	NA	NA	NA
SP-9	0-1	Off-site Landfill	28-Aug-01	NA	**46**	34	240	156	<0.025	0.06	0.04	<0.025	**220**	<2.7	3.5	NA	NA	NA	NA	37	NA	NA	NA
SP-9	2-3	Left in Place	28-Aug-01	NA	<25	64	150	380	<0.025	0.067	0.13	0.042	<5.6	<2.7	**13**	NA	NA	NA	NA	51	NA	NA	NA
SP-10	0-1	Off-site Landfill	28-Aug-01	NA	<25	<25	44	97	<0.025	0.1	0.038	<0.025	100	<2.8	**12**	NA	NA	NA	NA	160	NA	NA	NA
SP-10	3-4	Left in Place	28-Aug-01	NA	<25	<25	<25	<50	<0.025	<0.025	<0.025	<0.025	<3.9	<2.8	1.9	NA	NA	NA	NA	7.2	NA	NA	NA
SP-11	0-1	Off-site Landfill	28-Aug-01	NA	<25	<25	<25	188	<0.025	0.81	0.23	0.077	42	13	**5.1**	NA	NA	NA	NA	85	NA	NA	NA
SP-11	3-4	Left in Place	28-Aug-01	NA	<25	<25	<25	<50	<0.025	<0.025	<0.025	<0.025	39	<3.0	**15**	NA	NA	NA	NA	120	NA	NA	NA
SP-12	0-1	Off-site Landfill	28-Aug-01	NA	<25	<25	<25	76	<0.025	0.057	0.032	<0.025	21	<2.8	**8.9**	NA	NA	NA	NA	**310**	NA	NA	NA
SP-12	2-3	Left in Place	28-Aug-01	NA	<25	<33	75	280	<0.033	0.047	0.1	<0.033	25	<4.3	**21**	NA	NA	NA	NA	45	NA	NA	NA
SP-13	0-1	Off-site Landfill	28-Aug-01	NA	<25	<25	28	30	<0.025	<0.025	<0.025	<0.025	**120**	<2.6	**5.5**	NA	NA	NA	NA	70	NA	NA	NA
SP-13	2-3	Left in Place	28-Aug-01	NA	<25	41	93	189	<0.025	0.044	0.056	<0.025	22	<3.2	**40**	NA	NA	NA	NA	110	NA	NA	NA
SP-14	0-1	Off-site Landfill	28-Aug-01	NA	<25	<25	<25	<50	<0.025	<0.025	<0.025	<0.025	<6.3	<2.8	**9.5**	NA	NA	NA	NA	50	NA	NA	NA
SP-14	2-3	Left in Place	28-Aug-01	NA	<25	<25	<25	<50	<0.025	<0.025	<0.025	<0.025	<5.4	<3.2	**4**	NA	NA	NA	NA	11	NA	NA	NA
SP-15	0-1	Off-site Landfill	28-Aug-01	NA	<25	<25	<25	40	<0.025	0.056	<0.025	<0.025	**220**	<3.4	**22**	NA	NA	NA	NA	**300**	NA	NA	NA
SP-15	1-2	Left in Place	28-Aug-01	NA	<25	<25	<25	<50	<0.025	<0.025	<0.025	<0.025	<5.0	<3.2	3.1	NA	NA	NA	NA	9.5	NA	NA	NA
SP-16	0-1	Off-site Landfill	28-Aug-01	NA	<25	<25	<25	<50	<0.025	<0.025	<0.025	<0.025	<8.0	<5.0	**49**	NA	NA	NA	NA	14	NA	NA	NA
SP-16	2-3	Left in Place	28-Aug-01	NA	<25	<25	<25	<50	<0.025	<0.025	<0.025	<0.025	<5.0	<3.2	2.6	NA	NA	NA	NA	8	NA	NA	NA
SP-17	0-1	Off-site Landfill	28-Aug-01	NA	<25	<25	44	115	<0.025	<0.025	0.032	<0.025	44	<3.1	**43**	NA	NA	NA	NA	78	NA	NA	NA
SP-17	2-3	Left in Place	28-Aug-01	NA	<25	<25	<25	<50	<0.025	<0.025	<0.025	<0.025	29	<3.1	2.5	NA	NA	NA	NA	7.2	NA	NA	NA
SP-18	0-1	Off-site Landfill	28-Aug-01	NA	<25	<25	27	34	<0.025	0.031	<0.025	<0.025	**150**	<2.7	**4.1**	NA	NA	NA	NA	91	NA	NA	NA
SP-18	2-3	Left in Place	28-Aug-01	NA	<25	<25	<25	<50	<0.025	<0.025	<0.025	<0.025	<6.6	<3.0	2.6	NA	NA	NA	NA	12	NA	NA	NA
SP-19	0-1	Off-site Landfill	28-Aug-01	NA	NA	NA	NA	NA	NA	NA	NA	NA	NA	NA	NA	NA	NA	20	<0.29	NA	NA	NA	NA
SP-19	1-2	Off-site Landfill	28-Aug-01	NA	**98**	87	110	370	0.045	0.21	0.21	0.1	NA	NA	**3.5**	NA	NA	NA	NA	37	NA	NA	NA

Table 1

Sam's Club No. 6321-02
Grand Chute, Wisconsin
Terracon Project No. 38017611

Soil Analytical Summary

Location	Sample Interval (feet)	Final Destination of Materia	Date Sample Collected	PID (ppm)	Benzene (ug/kg)	Ethyl Benzene (ug/kg)	Toluene (ug/kg)	Total Xylenes (ug/kg)	MTBE	Naphthalene	1,2,4 TMB	1,3,5 TMB	DRO	GRO	Total Arsenic	Total Barium	Total Cadmium	Total Chromium	Hexavalent Chromium	Total Lead	Total Mercury	Total Selenium	Total Silver
SP-19	2-3	Off-site Landfill	28-Aug-01	NA	**77**	43	70	188	<0.025	0.075	0.062	<0.025	NA	NA	**10**	NA	NA	NA	NA	200	NA	NA	NA
SP-19	3-4	Left in Place	28-Aug-01	NA	<25	<25	<25	<50	<0.025	<0.025	<0.025	<0.025	NA	NA	2.7	NA	NA	NA	NA	18	NA	NA	NA
SP-20	0-1	Off-site Landfill	28-Aug-01	NA	NA	NA	NA	NA	NA	NA	NA	NA	NA	NA	NA	NA	NA	15	<0.29	NA	NA	NA	NA
SP-20	1-2	Off-site Landfill	28-Aug-01	NA	<25	<25	<25	<50	<0.025	<0.025	<0.025	<0.025	NA	NA	2	NA	NA	NA	NA	4.9	NA	NA	NA
SP-20	2-3	Off-site Landfill	28-Aug-01	NA	<25	<25	<25	34	<0.025	<0.025	<0.025	<0.025	NA	NA	2	NA	NA	NA	NA	5.6	NA	NA	NA
SP-20	3-4	Off-site Landfill	28-Aug-01	NA	<25	<25	<25	<50	<0.025	<0.025	<0.025	<0.025	NA	NA	2.7	NA	NA	NA	NA	13	NA	NA	NA
SP-21	0-1	Off-site Landfill	28-Aug-01	NA	NA	NA	NA	NA	NA	NA	NA	NA	NA	NA	NA	NA	NA	25	<0.29	NA	NA	NA	NA
SP-21	1-2	Off-site Landfill	28-Aug-01	NA	**46**	2800	490	12300	<.1	**3.2**	13	6.4	NA	NA	**33**	NA	NA	NA	NA	66	NA	NA	NA
SP-21	2-3	Off-site Landfill	28-Aug-01	NA	<25	68	<25	220	<0.025	<0.025	0.078	0.043	NA	NA	2.1	NA	NA	NA	NA	9.1	NA	NA	NA
SP-21	3-4	Off-site Landfill	28-Aug-01	NA	<25	290	630	1590	<0.025	0.45	0.86	0.36	NA	NA	**10**	NA	NA	NA	NA	9.9	NA	NA	NA
Test Pits - Wheeler Property																							
TP-1 (1)		Off-site Landfill	14-Sep-01	2	<25	60	150	330	<0.025	0.071	0.14	0.47	19	3.3	3	NA	NA	NA	NA	5.3	NA	NA	NA
TP-1 (3)		Left in Place	14-Sep-01	<0.1	<25	<25	<25	<50	<0.025	<0.025	<0.025	<0.025	<5.8	<3.0	2.5	NA	NA	NA	NA	3.4	NA	NA	NA
TP-2 (1)		Off-site Landfill	14-Sep-01	0.2	<25	<25	<25	<50	<0.025	<0.025	<0.025	<0.025	25	<2.6	2.5	NA	NA	NA	NA	28	NA	NA	NA
TP-2 (3)		Left in Place	14-Sep-01	<0.1	<25	<25	<25	<50	<0.025	<0.025	<0.025	<0.025	<4.5	<2.9	1.4	NA	NA	NA	NA	6.5	NA	NA	NA
TP-3 (1)		Off-site Landfill	14-Sep-01	0.6	<25	<25	44	134	<0.025	0.041	0.055	<0.025	**350**	<2.8	**5.3**	NA	NA	NA	NA	53	NA	NA	NA
TP-3 (3)		Left in Place	14-Sep-01	<0.1	<25	<25	<25	<50	<0.025	<0.025	<0.025	<0.025	<5.9	<2.8	2.3	NA	NA	NA	NA	5	NA	NA	NA
TP-4 (1)		Off-site Landfill	14-Sep-01	NA	<25	<25	<25	<50	<0.025	<0.025	<0.025	<0.025	**110**	<2.7	2.9	NA	NA	NA	NA	23	NA	NA	NA
TP-4 (3)		Left in Place	14-Sep-01	NA	<25	<25	<25	<50	<0.025	<0.025	<0.025	<0.025	<4.8	<2.9	2	NA	NA	NA	NA	2.2	NA	NA	NA
TP-5 (1)		Off-site Landfill	17-Sep-01	0.2	<25	<25	<25	27	<0.025	<0.025	<0.025	<0.025	26	<2.6	**5.2**	NA	NA	NA	NA	23	NA	NA	NA
TP-5 (3)		Left in Place	17-Sep-01	<0.1	<25	<25	<25	<50	<0.025	<0.025	<0.025	<0.025	<4.9	<3.1	2.9	NA	NA	NA	NA	5.7	NA	NA	NA
TP-6 (1)		Off-site Landfill	17-Sep-01	0.4	<25	<25	<25	<50	<0.025	<0.025	<0.025	<0.025	6.1	<2.6	1.5	NA	NA	NA	NA	2	NA	NA	NA
TP-6 (3)		Left in Place	17-Sep-01	<0.1	<25	<25	<25	<50	<0.025	<0.025	<0.025	<0.025	<4.3	<3.2	3.1	NA	NA	NA	NA	7.2	NA	NA	NA
TP-7 (1)		Off-site Landfill	17-Sep-01	<0.1	<25	56	120	330	<0.025	0.1	0.12	0.034	4.8	3.6	**4.6**	NA	NA	NA	NA	29	NA	NA	NA
TP-7 (2)		Left in Place	17-Sep-01	<0.1	<25	<25	<25	<50	<0.025	<0.025	<0.025	<0.025	<4.3	<2.8	1.9	NA	NA	NA	NA	3.3	NA	NA	NA
TP-8 (1)		Off-site Landfill	17-Sep-01	<0.1	**180**	54	230	301	<0.025	<0.025	0.071	0.037	10	<3.1	**15**	NA	NA	NA	NA	16	NA	NA	NA
TP-8 (2)		Left in Place	17-Sep-01	<0.1	<25	<25	<25	<50	<0.025	<0.025	<0.025	<0.025	<4.3	<2.9	2.2	NA	NA	NA	NA	3	NA	NA	NA
TP-9 (1)		Off-site Landfill	17-Sep-01	<0.1	<25	<25	<25	41	<0.025	<0.025	<0.025	<0.025	9.2	<3.2	**18**	NA	NA	NA	NA	16	NA	NA	NA
TP-9 (2)		Left in Place	17-Sep-01	<0.1	<25	<25	<25	<50	<0.025	<0.025	<0.025	<0.025	<4.8	<3.0	2.1	NA	NA	NA	NA	3.8	NA	NA	NA
TP-10 (1)		Off-site Landfill	17-Sep-01	<0.1	<25	<25	<25	113	<0.025	0.18	0.094	0.044	71	7.1	**7.5**	NA	NA	NA	NA	210	NA	NA	NA
TP-10 (3)		Left in Place	17-Sep-01	<0.1	<25	<25	<25	<50	<0.025	<0.025	<0.025	<0.025	<5.7	<3.1	**4**	NA	NA	NA	NA	7.9	NA	NA	NA
TP-11 (2)		Left in Place	05-Oct-01	<0.1	<25	<25	<25	<50	<0.025	<0.025	<0.025	<0.025	<5.2	<2.8	3.3	NA	NA	NA	NA	7.1	NA	NA	NA
TP-12 (2)		Left in Place	05-Oct-01	<0.1	<25	<25	<25	<50	<0.025	<0.025	<0.025	<0.025	<6.0	<2.8	2.2	NA	NA	NA	NA	6.8	NA	NA	NA
TP-13 (2)		Left in Place	05-Oct-01	<0.1	<25	<25	<25	<50	<0.025	<0.025	<0.025	<0.025	<5.6	<2.7	2.8	NA	NA	NA	NA	9.3	NA	NA	NA
TP-14 (2)		Left in Place	05-Oct-01	<0.1	<25	<25	<25	53	<0.025	<0.025	0.043	<0.025	39	<3.0	**4.3**	NA	NA	NA	NA	38	NA	NA	NA
TP-15 (2)		Left in Place	05-Oct-01	<0.1	<25	<25	<25	<50	<0.025	<0.025	<0.025	<0.025	77	<2.9	2.6	NA	NA	NA	NA	22	NA	NA	NA
Test Pits - U.S. Oil Property																							

Table 1

Sam's Club No. 6321-02
Grand Chute, Wisconsin
Terracon Project No. 38017611

Soil Analytical Summary

Location	Sample Interval (feet)	Final Destination of Materia	Date Sample Collected	PID (ppm)	Benzene (ug/kg)	Ethyl Benzene (ug/kg)	Toluene (ug/kg)	Total Xylenes (ug/kg)	MTBE	Naphthalene	1,2,4 TMB	1,3,5 TMB	DRO	GRO	Total Arsenic	Total Barium	Total Cadmium	Total Chromium	Hexavalent Chromium	Total Lead	Total Mercury	Total Selenium	Total Silver
TP-16 (2)		Off-site Landfill	16-Oct-01	<0.1	<25	<25	<25	<50	<0.025	<0.025	<0.025	<0.025	39	<2.8	2.3	NA	NA	NA	NA	63	NA	NA	NA
TP-16 (3)		Off-site Landfill	16-Oct-01	<0.1	<25	<25	<25	<50	<0.025	<0.025	<0.025	<0.025	8.2	<2.9	2.5	NA	NA	NA	NA	68	NA	NA	NA
TP-17 (2)		Off-site - Kelly's Pit	16-Oct-01	<0.1	<25	<25	<25	<50	<0.025	<0.025	<0.025	<0.025	<4.6	<2.9	2.7	NA	NA	NA	NA	6.5	NA	NA	NA
TP-17 (3)		Off-site - Kelly's Pit	16-Oct-01	<0.1	<25	<25	<25	<50	<0.025	<0.025	<0.025	<0.025	<4.6	<2.9	2.4	NA	NA	NA	NA	9.8	NA	NA	NA
TP-18 (2)		Off-site - Kelly's Pit	16-Oct-01	<0.1	<25	<25	<25	<50	<0.025	<0.025	<0.025	<0.025	<4.5	<2.9	3.2	NA	NA	NA	NA	38	NA	NA	NA
TP-18 (3)		Off-site - Kelly's Pit	16-Oct-01	<0.1	<25	<25	<25	<50	<0.025	<0.025	<0.025	<0.025	<5.0	<3.0	2.4	NA	NA	NA	NA	15	NA	NA	NA
TP-19 (2)		Off-site - Kelly's Pit	16-Oct-01	<0.1	<25	<25	<25	<50	<0.025	<0.025	<0.025	<0.025	23	<2.9	3.3	NA	NA	NA	NA	50	NA	NA	NA
TP-19 (3)		Off-site - Kelly's Pit	16-Oct-01	<0.1	<25	<25	<25	<50	<0.025	<0.025	<0.025	<0.025	<5.0	<3.1	**3.6**	NA	NA	NA	NA	9.6	NA	NA	NA
TP-20 (2)		Off-site Landfill	16-Oct-01	<0.1	<25	<25	<25	<50	<0.025	<0.025	<0.025	<0.025	19	<2.9	2.2	NA	NA	NA	NA	32	NA	NA	NA
TP-20 (3)		Off-site Landfill	16-Oct-01	1.2	**35**	34	<25	<50	<0.025	<0.025	<0.025	<0.025	19	4.4	3	NA	NA	NA	NA	15	NA	NA	NA
TP-21 (2)		Off-site - Kelly's Pit	16-Oct-01	<0.1	<25	<25	<25	<50	<0.025	<0.025	<0.025	<0.025	37	<2.9	**3.2**	NA	NA	NA	NA	34	NA	NA	NA
TP-21 (3)		Off-site - Kelly's Pit	16-Oct-01	<0.1	<25	<25	<25	<50	<0.025	<0.025	<0.025	<0.025	<5.4	<3.3	2.5	NA	NA	NA	NA	21	NA	NA	NA
TP-22 (2)[b]		Off-site Landfill	22-Oct-01	<0.1	**28**	<25	<25	<50	<0.025	0.051	<0.025	<0.025	48	<2.6	**4.8**	NA	NA	NA	NA	34	NA	NA	NA
TP-23 (2)[b]		Off-site Landfill	22-Oct-01	<0.1	<25	<25	<25	<50	<0.025	<0.025	<0.025	<0.025	100	<2.9	3.4	NA	NA	NA	NA	150	NA	NA	NA
TP-24 (2)[b]		Off-site Landfill	22-Oct-01	<0.1	<25	<25	<25	<50	<0.025	<0.025	<0.025	<0.025	58	<2.7	**3.8**	NA	NA	NA	NA	64	NA	NA	NA
TP-25 (2)[b]		Off-site - Kelly's Pit	22-Oct-01	<0.1	<25	<25	<25	<50	<0.025	<0.025	<0.025	<0.025	31	<2.8	3.4	NA	NA	NA	NA	48	NA	NA	NA
TP-26 (2)[b]		Off-site Landfill	22-Oct-01	<0.1	**36**	<25	35	32	<0.025	<0.025	<0.025	<0.025	33	<2.7	**4.1**	NA	NA	NA	NA	50	NA	NA	NA
TP-27 (2)[b]		Off-site - Kelly's Pit	22-Oct-01	<0.1	<25	<25	<25	<50	<0.025	<0.025	<0.025	<0.025	34	<2.8	2.8	NA	NA	NA	NA	43	NA	NA	NA
TP-28 (2)[b]		Off-site Landfill	22-Oct-01	<0.1	<25	<25	<25	<50	<0.025	<0.025	<0.025	<0.025	39	<3.1	**4**	NA	NA	NA	NA	91	NA	NA	NA
TP-29 (2)[b]		Off-site Landfill	22-Oct-01	<0.1	<25	<25	<25	<50	<0.025	0.053	<0.025	<0.025	54	<3.1	2.4	NA	NA	NA	NA	21	NA	NA	NA
TP-30 (2)[b]		Off-site - Kelly's Pit	22-Oct-01	<0.1	<25	<25	<25	<50	<0.025	0.031	<0.025	<0.025	20	<3.1	2.4	NA	NA	NA	NA	9.7	NA	NA	NA
TP-31 (2)[b]		Off-site - Kelly's Pit	22-Oct-01	<0.1	<25	<25	<25	<50	<0.025	<0.025	<0.025	<0.025	<5.3	<3.2	1.7	NA	NA	NA	NA	19	NA	NA	NA
TP-32 (2)[b]		Off-site Landfill	22-Oct-01	<0.1	<25	<25	<25	<50	<0.025	<0.025	<0.025	<0.025	6	<3.0	**5.9**	NA	NA	NA	NA	100	NA	NA	NA
Excavation Sidewall Samples																							
SW-4(2)		Left in Place	04-Oct-01	NA	<25	<25	<25	47	<0.025	<0.025	<0.025	<0.025	<4.6	<2.6	0.85	NA	NA	NA	NA	2.9	NA	NA	NA
UST Excavation Samples																							
Tank S-1	4	Off-site Landfill	21-Nov-01	5.0	<25	<25	<25	100	<0.025	0.091	0.18	0.25	19	<3.1	1.7	NA	0.08	NA	NA	3	NA	NA	NA
Tank Base-1	5.5	Left in Place	21-Nov-01	2.2	<25	<25	<25	<50	<0.025	<0.025	<0.025	<0.025	<3.6	<2.9	2.2	NA	0.087	NA	NA	4.6	NA	NA	NA
Tank SW-1	4	Left in Place	21-Nov-01	<0.1	<25	<25	<25	650	<0.025	0.29	0.88	0.56	2.8	<3.1	2.8	NA	0.61	NA	NA	92	NA	NA	NA
Tank SW-2	4	Left in Place	21-Nov-01	<0.1	<25	<25	<25	<50	<0.025	<0.025	<0.025	<0.025	<3.9	<3.2	3.1	NA	0.12	NA	NA	5.6	NA	NA	NA
Tank SW-3	4	Left in Place	21-Nov-01	<0.1	<25	<25	<25	<50	<0.025	<0.025	<0.025	<0.025	<4.1	<3.2	2.5	NA	0.14	NA	NA	4.2	NA	NA	NA

Table 1

Sam's Club No. 6321-02
Grand Chute, Wisconsin
Terracon Project No. 38017611

Soil Analytical Summary

Location	Sample Interval (feet)	Final Destination of Materia	Date Sample Collected	PID (ppm)	Benzene (ug/kg)	Ethyl Benzene (ug/kg)	Toluene (ug/kg)	Total Xylenes (ug/kg)	MTBE	Naphthalene	1,2,4 TMB	1,3,5 TMB	DRO	GRO	Total Arsenic	Total Barium	Total Cadmium	Total Chromium	Hexavalent Chromium	Total Lead	Total Mercury	Total Selenium	Total Silver
Tank SW-4	4	Left in Place	21-Nov-01	<0.1	<25	<25	<25	<50	<0.025	<0.025	<0.025	<0.025	28	<3.4	3.1	NA	0.24	NA	NA	9.8	NA	NA	NA
NR 720 Generic Residual Contaminant Levels (RCL)+					**5.5**	2900	1500	4100	NE	NE	NE	NE	**100**	**100**	0.039	NE	**8**	14	**14**	50	NE	NE	NE
NR 746 Table 1/Table 2 Site Screening Levels					8500/1100	**4600**	**38000**	**42000**	**NE**	**2.7**	**83**	**11**	NE	NE	NE	NE	NE	NE	NE	NE	NE	NE	NE
Site-Specific Residual Contaminant Levels					NE	NE	NE	NE	NE	NE	NE	NE	NE	NE	**3.5**	NE	NE	**16000**	NE	**250**	NE	NE	NE

Chromium goals listed are for hexavalent chromium.
mg/kg - milligrams per kilogram
ug/kg - micrograms per kilogram
all concentrations are in mg/kg, unless otherwise noted
NE - Not Established
< Denotes less than
- Denotes not detected above method detection limits
NA - Not analyzed for
PID - Photoionization Detector
ppm - Parts per million
+ Indicates RCLs based on values for non-industrial sites
GRO - Gasoline Range Organics
DRO - Diesel Range Organics
a - This analyte was detected in the method blank
b-Indicates samples mislabeled on the chain of custody and laboratory analytical reports, samples should have been labeled TP for Test Pits, not STP
Other volatile organic compounds (VOCs), semi-volatile organic compounds (SVOCs), and poly-aromatic hydrocarbons (PAHs) have been detected, but not included in the summary table because concentrations do not exceed goals
Bold denotes concentration exceeding goals.

Table 2

Sam's Club No. 6321-02
Grand Chute, Wisconsin
Terracon Project No. 38017611

Soil Analytical Summary - Soil Samples Left in Place After Remediation

Location	Sample Interval (feet)	Estimated Depth Below Final Grade - from top of boring (feet)	Final Destination of Material	Date Sample Collected	PID (ppm)	Benzene (ug/kg)	Ethyl Benzene (ug/kg)	Toluene (ug/kg)	Total Xylenes (ug/kg)	MTBE	Naphthalene	1,2,4 TMB	1,3,5 TMB	DRO	GRO	Total Arsenic	Total Barium	Total Cadmium	Total Chromium	Total Lead	Total Mercury	Total Selenium	Total Silver
Wheeler Property - Omnni Borings																							
B1-5[w]	8-10	10	Left in Place	01-Dec-99	NA	<25	<25	<25	<75	<0.025	<0.025	<0.025	<0.025	<10	NA	NA	NA	NA	NA	NA	NA	NA	NA
B2-4[w]	6-8	8	Left in Place	01-Dec-99	NA	<25	<25	<25	<75	<0.025	<0.025	<0.025	<0.025	<10	NA	NA	NA	NA	NA	NA	NA	NA	NA
B3-5[w]	8-10	10	Left in Place	01-Dec-99	NA	<25	<25	<25	<75	<0.025	<0.025	<0.025	<0.025	<10	NA	NA	NA	NA	NA	NA	NA	NA	NA
B4-4[w]	6-8	6	Left in Place	01-Dec-99	NA	<25	<25	<25	<75	<0.025	<0.025	<0.025	<0.025	<10	NA	NA	NA	NA	NA	NA	NA	NA	NA
B5-5[w]	8-10	8	Left in Place	01-Dec-99	43	**400**	<25	<25	51	<0.025	<0.025	0.069	0.028	<10	NA	NA	NA	NA	NA	NA	NA	NA	NA
B6-5[w]	8-10	9	Left in Place	01-Dec-99	NA	<25	<25	<25	<75	<0.025	<0.025	<0.025	<0.025	<10	NA	<2.8	63	<1.2	27	<6	0.016	<4.9	<6
B7-5[w]	8-10	8	Left in Place	01-Dec-99	NA	<25	<25	<25	<75	<0.025	<0.025	<0.025	<0.025	<10	NA	<2.8	42	<1.2	10	<6	<0.011	<4.9	4
B8-5[w]	8-10	8	Left in Place	01-Dec-99	NA	<25	<25	<25	<75	<0.025	<0.025	<0.025	<0.025	<10	NA	NA	NA	NA	NA	NA	NA	NA	NA
B9-5[w]	8-10	10	Left in Place	01-Dec-99	NA	<25	<25	<25	<75	<0.025	<0.025	<0.025	<0.025	<10	NA	<2.8	46	<1.2	23	<6	<0.011	<4.9	<6
B10-5[w]	8-10	8	Left in Place	01-Dec-99	NA	<25	<25	<25	<75	<0.025	<0.025	<0.025	<0.025	<10	NA	<2.8	65	<1.2	25	<6	0.012	<4.9	6.3
B11-5[w]	8-10	7	Left in Place	01-Dec-99	NA	<25	<25	<25	<75	<0.025	<0.025	<0.025	<0.025	<10	NA	<2.8	24	<1.2	13	<6	<0.011	<4.9	<3
B12-5[w]	8-10	8	Left in Place	02-Dec-99	NA	<25	<25	<25	<75	<0.025	<0.025	<0.025	<0.025	<10	NA	<2.8	54	<1.2	23	<6	<0.011	<4.9	5
B13-5[w]	8-10	8	Left in Place	02-Dec-99	NA	<25	<25	<25	<75	<0.025	<0.025	<0.025	<0.025	<10	NA	<2.8	60	<1.2	28	<6	0.015	<4.9	<6
B14-5[w]	8-10	9	Left in Place	02-Dec-99	NA	<25	<25	<25	<75	<0.025	<0.025	<0.025	<0.025	<10	NA	NA	NA	NA	NA	NA	NA	NA	NA
Wheeler Property - Terracon Borings																							
B-87	4-6	4	Left in Place	25-May-00	<1000	<25	<25	<25	120	<0.025	0.20	0.08	0.08	**120**	<3.3	<2.1	120	0.8	26	12	0.02	<2.3	<0.16
B-96[w]	6-8	7	Left in Place	26-May-00	3	<25	<25	<25	<50	<0.025	0.19	<0.025	<0.025	<3.3	<3.3	<2.1	93	0.17	18	8	0.04	<2.3	0.19
Sam's Club Building Samples																							
SP-1	3-4	4	Left in Place	28-Aug-01	NA	<25	<25	<25	<50	<0.025	<0.025	<0.025	<0.025	<5.6	<3.1	1.7	NA	NA	NA	4.5	NA	NA	NA
SP-2	2-3	4	Left in Place	28-Aug-01	NA	<25	<25	51	180	<0.025	0.062	0.074	<0.025	7	<2.9	2.3	NA	NA	NA	15	NA	NA	NA
SP-3	2-3	4	Left in Place	28-Aug-01	NA	<25	<25	<25	<50	<0.025	<0.025	<0.025	<0.025	<4.4	<3.0	**3.6**	NA	NA	NA	9	NA	NA	NA
SP-4	3-4	4	Left in Place	28-Aug-01	NA	**200**	290	290	1040	<0.025	2	2	0.41	**2900**	53	**19**	NA	NA	NA	**1200**	NA	NA	NA
SP-5	3-4	4	Left in Place	28-Aug-01	NA	<25	<25	<25	<50	<0.025	0.064	0.035	<0.025	<4.9	3.6	2.1	NA	NA	NA	9.5	NA	NA	NA
SP-6	2-3	4	Left in Place	28-Aug-01	NA	<25	<25	75	99	<0.025	0.035	0.055	<0.025	14	<3.3	**41**	NA	NA	NA	33	NA	NA	NA
SP-7	2-3	4	Left in Place	28-Aug-01	NA	<25	<25	<25	<50	<0.025	<0.025	<0.025	<0.025	<6.7	<3.2	**4.3**	NA	NA	NA	8.3	NA	NA	NA
SP-8	2-3	4	Left in Place	28-Aug-01	NA	<25	<25	<25	<50	<0.025	<0.025	<0.025	<0.025	<4.8	<3.0	2.4	NA	NA	NA	10	NA	NA	NA
SP-9	2-3	4	Left in Place	28-Aug-01	NA	<25	64	150	380	<0.025	0.067	0.13	0.042	<5.6	<2.7	**13**	NA	NA	NA	51	NA	NA	NA
SP-10	3-4	4	Left in Place	28-Aug-01	NA	<25	<25	<25	<50	<0.025	<0.025	<0.025	<0.025	<3.9	<2.8	1.9	NA	NA	NA	7.2	NA	NA	NA
SP-11	3-4	4	Left in Place	28-Aug-01	NA	<25	<25	<25	<50	<0.025	<0.025	<0.025	<0.025	39	<3.0	**15**	NA	NA	NA	120	NA	NA	NA
SP-12	2-3	4	Left in Place	28-Aug-01	NA	<25	<33	75	280	<0.033	0.047	0.1	<0.033	25	<4.3	**21**	NA	NA	NA	45	NA	NA	NA
SP-13	2-3	4	Left in Place	28-Aug-01	NA	<25	41	93	189	<0.025	0.044	0.056	<0.025	22	<3.2	**40**	NA	NA	NA	110	NA	NA	NA
SP-14	2-3	4	Left in Place	28-Aug-01	NA	<25	<25	<25	<50	<0.025	<0.025	<0.025	<0.025	<5.4	<3.2	**4**	NA	NA	NA	11	NA	NA	NA
SP-15	1-2	4	Left in Place	28-Aug-01	NA	<25	<25	<25	<50	<0.025	<0.025	<0.025	<0.025	<5.0	<3.2	3.1	NA	NA	NA	9.5	NA	NA	NA
SP-16	2-3	4	Left in Place	28-Aug-01	NA	<25	<25	<25	<50	<0.025	<0.025	<0.025	<0.025	<5.0	<3.2	2.6	NA	NA	NA	8	NA	NA	NA
SP-17	2-3	4	Left in Place	28-Aug-01	NA	<25	<25	<25	<50	<0.025	<0.025	<0.025	<0.025	29	<3.1	2.5	NA	NA	NA	7.2	NA	NA	NA
SP-18	2-3	4	Left in Place	28-Aug-01	NA	<25	<25	<25	<50	<0.025	<0.025	<0.025	<0.025	<6.6	<3.0	2.6	NA	NA	NA	12	NA	NA	NA
SP-19	3-4	4	Left in Place	28-Aug-01	NA	<25	<25	<25	<50	<0.025	<0.025	<0.025	<0.025	NA	NA	2.7	NA	NA	NA	18	NA	NA	NA
Test Pits - Wheeler Property																							
TP-1 (3)		3	Left in Place	14-Sep-01	<0.1	<25	<25	<25	<50	<0.025	<0.025	<0.025	<0.025	<5.8	<3.0	2.5	NA	NA	NA	3.4	NA	NA	NA

Table 2

Sam's Club No. 6321-02
Grand Chute, Wisconsin
Terracon Project No. 38017611

Soil Analytical Summary - Soil Samples Left in Place After Remediation

Location	Sample Interval (feet)	Estimated Depth Below Final Grade - from top of boring (feet)	Final Destination of Material	Date Sample Collected	PID (ppm)	Benzene (ug/kg)	Ethyl Benzene (ug/kg)	Toluene (ug/kg)	Total Xylenes (ug/kg)	MTBE	Naphthalene	1,2,4 TMB	1,3,5 TMB	DRO	GRO	Total Arsenic	Total Barium	Total Cadmium	Total Chromium	Total Lead	Total Mercury	Total Selenium	Total Silver
TP-2 (3)		3	Left in Place	14-Sep-01	<0.1	<25	<25	<25	<50	<0.025	<0.025	<0.025	<0.025	<4.5	<2.9	1.4	NA	NA	NA	6.5	NA	NA	NA
TP-3 (3)		2	Left in Place	14-Sep-01	<0.1	<25	<25	<25	<50	<0.025	<0.025	<0.025	<0.025	<5.9	<2.8	2.3	NA	NA	NA	5	NA	NA	NA
TP-4 (3)		3	Left in Place	14-Sep-01	NA	<25	<25	<25	<50	<0.025	<0.025	<0.025	<0.025	<4.8	<2.9	2	NA	NA	NA	2.2	NA	NA	NA
TP-5 (3)		2	Left in Place	17-Sep-01	<0.1	<25	<25	<25	<50	<0.025	<0.025	<0.025	<0.025	<4.9	<3.1	2.9	NA	NA	NA	5.7	NA	NA	NA
TP-6 (3)		3	Left in Place	17-Sep-01	<0.1	<25	<25	<25	<50	<0.025	<0.025	<0.025	<0.025	<4.3	<3.2	3.1	NA	NA	NA	7.2	NA	NA	NA
TP-7 (2)		2	Left in Place	17-Sep-01	<0.1	<25	<25	<25	<50	<0.025	<0.025	<0.025	<0.025	<4.3	<2.8	1.9	NA	NA	NA	3.3	NA	NA	NA
TP-8 (2)		3	Left in Place	17-Sep-01	<0.1	<25	<25	<25	<50	<0.025	<0.025	<0.025	<0.025	<4.3	<2.9	2.2	NA	NA	NA	3	NA	NA	NA
TP-9 (2)		3	Left in Place	17-Sep-01	<0.1	<25	<25	<25	<50	<0.025	<0.025	<0.025	<0.025	<4.8	<3.0	2.1	NA	NA	NA	3.8	NA	NA	NA
TP-10 (3)		3	Left in Place	17-Sep-01	<0.1	<25	<25	<25	<50	<0.025	<0.025	<0.025	<0.025	<5.7	<3.1	**4**	NA	NA	NA	7.9	NA	NA	NA
TP-11 (2)		2	Left in Place	05-Oct-01	<0.1	<25	<25	<25	<50	<0.025	<0.025	<0.025	<0.025	<5.2	<2.8	3.3	NA	NA	NA	7.1	NA	NA	NA
TP-12 (2)		2	Left in Place	05-Oct-01	<0.1	<25	<25	<25	<50	<0.025	<0.025	<0.025	<0.025	<6.0	<2.8	2.2	NA	NA	NA	6.8	NA	NA	NA
TP-13 (2)		2	Left in Place	05-Oct-01	<0.1	<25	<25	<25	<50	<0.025	<0.025	<0.025	<0.025	<5.6	<2.7	2.8	NA	NA	NA	9.3	NA	NA	NA
TP-14 (2)		2	Left in Place	05-Oct-01	<0.1	<25	<25	<25	53	<0.025	<0.025	0.043	<0.025	39	<3.0	**4.3**	NA	NA	NA	38	NA	NA	NA
TP-15 (2)		2	Left in Place	05-Oct-01	<0.1	<25	<25	<25	<50	<0.025	<0.025	<0.025	<0.025	77	<2.9	2.6	NA	NA	NA	22	NA	NA	NA
NR 720 Generic Residual Contaminant Levels (RCL) +						**5.5**	2900	1500	4100	NE	NE	NE	NE	**100**	**100**	0.039	NE	**8**	14	50	NE	NE	NE
NR 746 Table 1/Table 2 Site Screening Levels						8500/1100	**4600**	**38000**	**42000**	**NE**	**2.7**	**83**	**11**	NE	NE	NE	NE	NE	NE	NE	NE	NE	NE
Site-Specific Residual Contaminant Levels						NE	NE	NE	NE	NE	NE	NE	NE	NE	NE	**3.5**	NE	NE	**14**	**250**	NE	NE	NE

Chromium goals listed are for hexavalent chromium.
mg/kg - milligrams per kilogram
ug/kg - micrograms per kilogram
all concentrations are in mg/kg, unless otherwise noted
NE - Not Established
< Denotes less than
- Denotes not detected above method detection limit
NA - Not analyzed for
PID - Photoionization Detector
ppm - Parts per million
+ Indicates RCLs based on values for non-industrial sites
GRO - Gasoline Range Organics
DRO - Diesel Range Organics
[w]- Indicates saturated soil sample collected from below the water table (estimated at 6 feet below grade)
Other volatile organic compounds (VOCs), semi-volatile organic compounds (SVOCs), and
poly-aromatic hydrocarbons (PAHs) have been detected, but not included in the summary table
because concentrations do not exceed goals
Bold denotes concentration exceeding goals