GIS REGISTRY INFORMATION

SITE NAME:	Huettl Bus Inc		
BRRTS #:	03-45-170642	**FID #** (if appropriate):	
COMMERCE # (if appropriate):	54165-1210-00		
CLOSURE DATE:	May 27, 2004		
STREET ADDRESS:	800 E. Factory Street		
CITY:	Seymour		

SOURCE PROPERTY GPS COORDINATES (meters in WTM91 projection):	**X =**	653313	**Y =**	449858

CONTAMINATED MEDIA:	Groundwater		Soil		Both	X
OFF-SOURCE GW CONTAMINATION >ES:		Yes			No	X
• **IF YES, STREET ADDRESS:**						
• **GPS COORDINATES** (meters in WTM91 projection):	**X =**		**Y =**			
OFF-SOURCE SOIL CONTAMINATION >Generic or Site-Specific RCL (SSRCL):		Yes		No	X	
• **IF YES, STREET ADDRESS 1:**						
• **GPS COORDINATES** (meters in WTM91 projection):	**X =**		**Y =**			
CONTAMINATION IN RIGHT OF WAY:	Yes		No	X		

DOCUMENTS NEEDED

Closure Letter, and any conditional closure letter issued	X
Copy of most recent deed, including legal description, for all affected properties	X
Certified survey map or relevant portion of the recorded plat map (*if referenced in the legal description*) for all affected properties	X
County Parcel ID number, *if used for county*, for all affected properties....see deed	X
Location Map which outlines all properties within contaminated site boundaries on USGS topographic map or plat map in sufficient detail to permit the parcels to be located easily (8.5x14" if paper copy). If groundwater standards are exceeded, the map must also include the location of all municipal and potable wells within 1200' of the site.	X
Detailed Site Map(s) for all affected properties, showing buildings, roads, property boundaries, contaminant sources, utility lines, monitoring wells and potable wells. (8.5x14", if paper copy) This map shall also show the location of all contaminated public streets, highway and railroad rights-of-way in relation to the source property and in relation to the boundaries of groundwater contamination exceeding ch. NR 140 ESs and soil contamination exceeding ch. NR 720 generic or SSRCLs.	X
Tables of Latest Groundwater Analytical Results (no shading or cross-hatching)	X
Tables of Latest Soil Analytical Results (no shading or cross-hatching)	X
Isoconcentration map(s), *if required for site investigation (SI)* (8.5x14" if paper copy). The isoconcentration map should have flow direction and extent of groundwater contamination defined. **If not available, include the latest extent of contaminant plume map.**	X
GW: Table of water level elevations, with sampling dates, and free product noted if present	X
GW: Latest groundwater flow direction/monitoring well location map (should be 2 maps if maximum variation in flow direction is greater than 20 degrees)	X
SOIL: Latest horizontal extent of contamination exceeding generic or SSRCLs, with one contour	X
Geologic cross-sections, *if required for SI.* (8.5x14' if paper copy)	NA
RP certified statement that legal descriptions are complete and accurate.	X
Copies of off-source notification letters (if applicable)	NA
Letter informing ROW owner of residual contamination (if applicable)(public, highway or railroad ROW)	NA
Copy of (soil or land use) deed restriction (s) or deed notice if any required as a condition of closure	NA

commerce.wi.gov
Wisconsin
Department of Commerce

ENVIRONMENTAL & REGULATORY SERVICES DIVISION
BUREAU OF PECFA
2129 Jackson Street
Oshkosh, Wisconsin 54901-1805
TDD #: (608) 264-8777
Fax #: (920) 424-0217
Jim Doyle, Governor
Cory L. Nettles, Secretary

May 27, 2004

Mr. Mike Huettl
J.F. Huettl & Sons
800 E. Factory Street
Seymour, WI 54165-1210

RE: **Final Closure**

Commerce # 54165-1210-00 WDNR BRRTS # 03-45-170642
Huettl Bus, Inc., 800 E. Factory Street, Seymour

Dear Mr. Huettl:

The Wisconsin Department of Commerce (Commerce) has received all items required as conditions for closure of the site referenced above. This case is now listed as "closed" on the Commerce database and will be included on the Wisconsin Department of Natural Resources (WDNR) Geographic Information System (GIS) Registry of Closed Remediation Sites to address residual contamination. It is in your best interest to keep all documentation related to the environmental activities that were conducted.

If residual contamination is encountered in the future, it must be managed in accordance with all applicable state and federal regulations. If it is determined that any remaining contamination poses a threat, the case may be reopened and further investigation or remediation may be required.

Thank you for your efforts to bring this case to closure. If you have any questions, please contact me in writing at the letterhead address or by telephone at (920) 303-5410.

Sincerely,

Beth A. Erdman

Beth A. Erdman
Hydrogeologist
Site Review Section

cc: Robert Herubin-NRP Environmental Consultants Incorporated
Case File

File Ref: C:\541\54165\121000\5-27-04 Close Final.doc

commerce.wi.gov
Wisconsin
Department of Commerce

ENVIRONMENTAL & REGULATORY SERVICES DIVISION
BUREAU OF PECFA
2129 Jackson Street
Oshkosh, Wisconsin 54901-1805
TDD #: (608) 264-8777
Fax #: (920) 424-0217
Jim Doyle, Governor
Cory L. Nettles, Secretary

May 13, 2004

Mr. Mike Huettl
J.F. Huettl & Sons
800 E. Factory Street
Seymour, WI 54165-1210

RE: **Conditional Case Closure**

Commerce # 54165-1210-00 WDNR BRRTS # 03-45-170642
Huettl Bus, Inc., 800 E. Factory Street, Seymour

Dear Mr. Huettl:

The Wisconsin Department of Commerce (Commerce) has reviewed the request for case closure prepared by your consultant, NRP Environmental Consultants Incorporated, for the site referenced above. It is understood that residual soil and groundwater contamination remain on-site. Commerce has determined that this site does not pose a significant threat to the environment and human health. No further investigation or remedial action is necessary.

The following condition must be satisfied to obtain final closure:

- Documentation of abandonment (WDNR abandonment form 3300-5B) of monitoring wells MW-2, MW-3, MW-5 through MW-7 and MW-9 through MW-12.

This letter serves as your written notice of "no further action." Timely filing of your final PECFA claim (if applicable) is encouraged. If your claim is not received within 120 days of the date of this letter, interest costs incurred after 60 days of the date of this letter will not be eligible for PECFA reimbursement.

Thank you for your efforts to protect Wisconsin's environment. If you have any questions, please contact me in writing at the letterhead address or by telephone at (920) 303-5410.

Sincerely,

Beth A. Erdman

Beth A. Erdman
Hydrogeologist
Site Review Section

cc: Robert Herubin-NRP Environmental Consultants Incorporated
Case File

File Ref: C:\541\54165\121000\5-16-04 Conditional Closure.doc

DOCUMENT NO.

STATE BAR OF WISCONSIN FORM 3 — 1982
QUIT CLAIM DEED

THIS SPACE RESERVED FOR RECORDING DATA

RETURN TO
LUBINSKI, ROTTIER & LUBINSKI
Box 67, Seymour, WI 54165

J. F. HUETTL SONS, a partnership

quit-claims to J. F. HUETTL SONS, a partnership

the following described real estate in Outagamie County, State of Wisconsin:

Tax Parcel No: 34-0-0656-004

Part of Lot 7, Block "F" and part of Lot 2, Block "H", of the recorded Assessor's Plat of the City of Seymour, Outagamie County, Wisconsin, bounded and described as follows: Commencing at the intersection of the east line of Fulton Street with the south line of Factory Street; thence Easterly along the south line of Factory Street and along the south line of Factory Street extended, 790.0 feet to the point of beginning; thence Southerly, parallel with the east line of Keune Plat, 1098.9 feet to a point in the south line of the North 173.7 feet of Lot 2, Block "H" of the Assessor's Plat of the City of Seymour; thence Easterly along said south line, 598.54 feet to the southeast corner of the North 173.7 feet ofthe West 1051.77 feet of Lot 2 of said Block "H"; thence Northerly along the east line of the West 1051.77 feet of said Lot 2, 173.7 feet to a point in the south line of Lot 7, Block "F" of the Assessor's Plat of the City of Seymour; thence westerly along the south line of said Block "F", 37.25 feet to the southwest corner of the East 8 acres of Lot 7 of said Block "F"; thence Northerly along the west line of said East 8 acres, 919.6 feet to the south line of Factory Street extended; thence Westerly, along the south line of Factory Street extended, 551.0 feet to the point of beginning and containing 14.16 acres of land more or less.

This deed is given for purpose of correcting a deed recorded in Volume 662 of Records, page 605, and to properly show the grantee partnership as J.F. Huettl Sons, a partnership, and so as to carry outthe intent of the parties that existed at the time that said original deed was entered into and delivered.

This is not homestead property.
X(is) (is not)

Dated this ..... day of ....., 19 86

Francis Huettl (SEAL)
* Francis C. Huettl
Joseph Huettl
Ervin Huettl (SEAL)
* Ervin Huettl
Bernard Huettl Bernard J. Huettl

Stella R. Huettl (SEAL)
* Stella R. Huettl, per. rep. of the estate of Gerald Huettl a/k/a Gerald F. Huettl a/k/a G. F. Huettl
(SEAL)
* Gladys Huettl per. rep. of the estate of Ivo Huettl a/k/a Ivo John Huettl

AUTHENTICATION

Signature(s) Francis Huettl, Joseph Huettl, Ervin Huettl, Bernard Huettl, Stella R. Huettl and Gladys Huettl

authenticated this ..... day of ....., 19.....

* Robert Lubinski
TITLE: MEMBER STATE BAR OF WISCONSIN
(If not, authorized by § 706.06, Wis. Stats.)

THIS INSTRUMENT WAS DRAFTED BY
Attorney Robert Lubinski

(Signatures may be authenticated or acknowledged. Both are not necessary.)

ACKNOWLEDGMENT

STATE OF WISCONSIN } ss.
..... County.

Personally came before me this ..... day of ....., 19..... the above named

to me known to be the person ..... who executed the foregoing instrument and acknowledge the same.

*
Notary Public ..... County, Wis.
My Commission is permanent. (If not, state expiration date: ....., 19.....)

123 -- ADDRESS
P 123 -- PROPOSED ADDRESS
0123 -- PARCEL NUMBER

PAGE 12

SCALE 1" = 200'

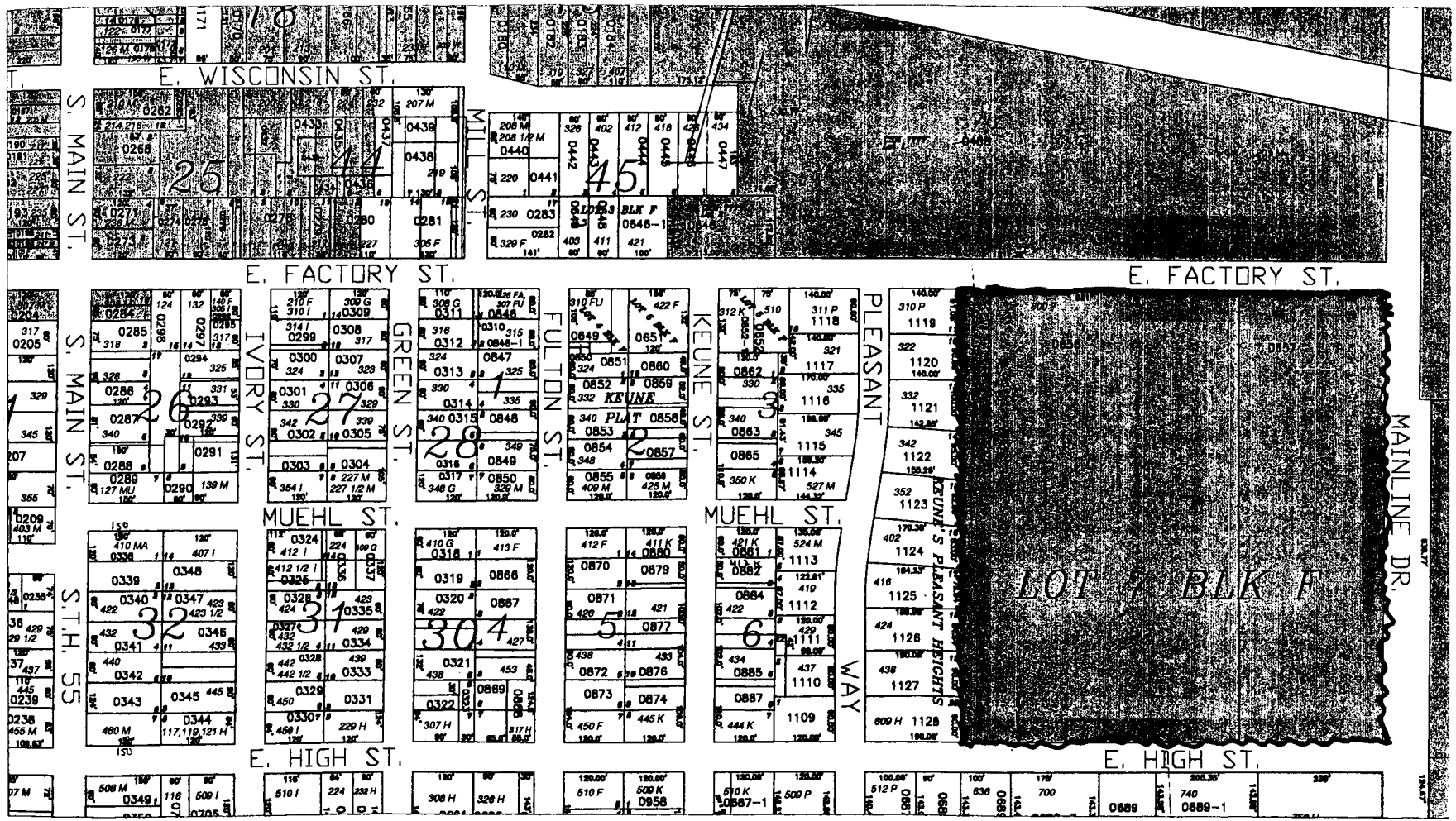

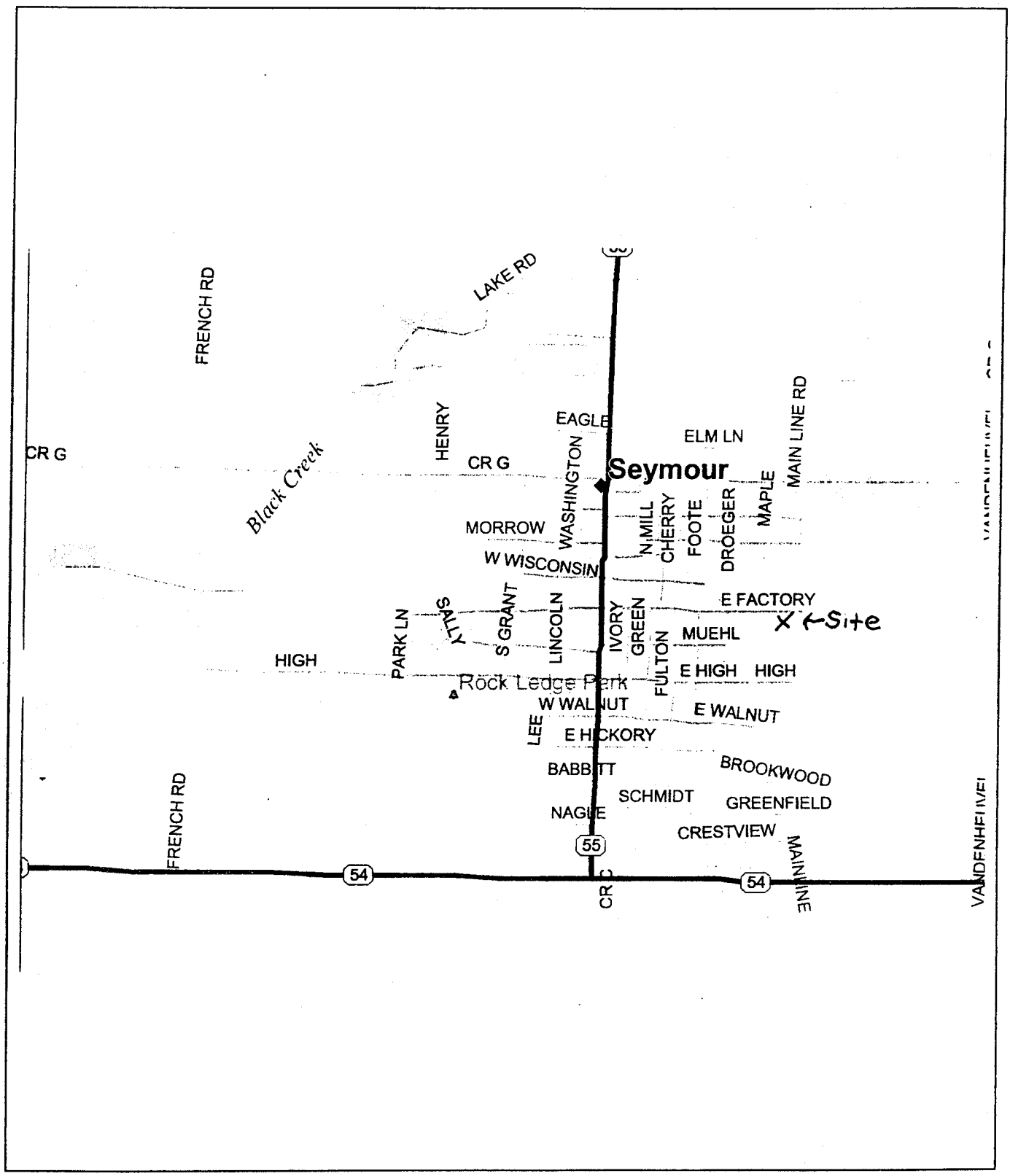

Figure 1: Site Location Map

NRP ENVIRONMENTAL CONSULTANTS, INC.

Huettl Bus Company

Seymour, Wisconsin

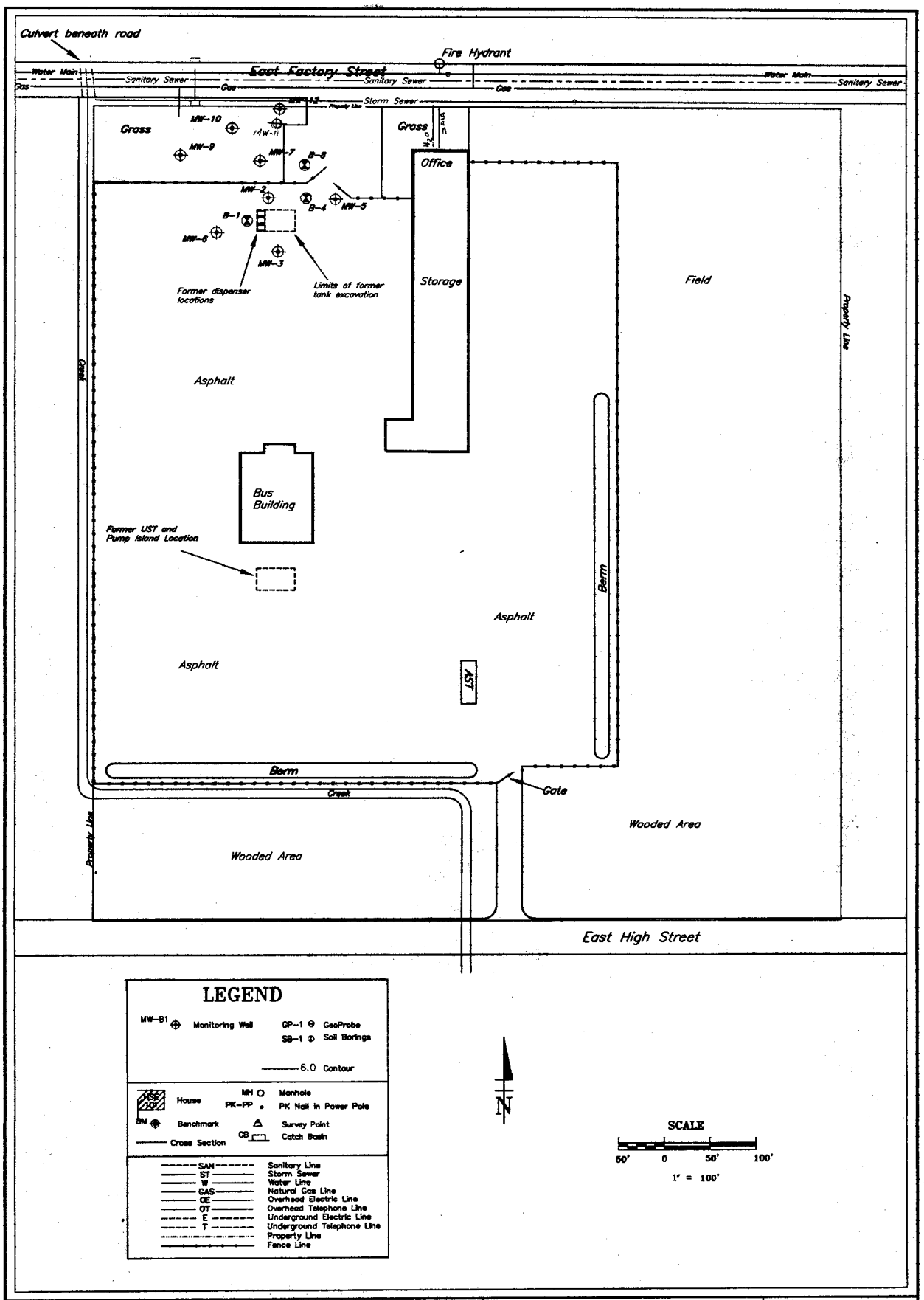

FIGURE 1

164-10

Site Map

Huettl Buss Company
Seymour, Wisconsin

NRP ENVIROMENTAL CONSULTANTS

1140 ASHWAUBENON STREET
GREEN BAY, WI 54304
920-339-9212

164-10_SiteMap

DEN

April 5, 2004

TABLE II

SUMMARY OF GROUNDWATER ANALYSIS RESULTS

Parameter (ug/l)	MW-2						WDNR PAL	WDNR ES
	05/10/99	09/21/99	08/21/02	11/25/02	02/28/03	05/29/03		
BENZENE	**6700**	**4500**	**4500**	**6200**	**5300**	**2200**	0.5	5
ETHYLBENZENE	**3500**	**1600**	**2400**	**1700**	690	**2600**	140	700
MTBE	**1100**	**3600**	**2600**	**3700**	**3400**	**530**	12	60
NAPHTHALENE	**720**	**330**	**870**	**560**	**320**	**950**	8	40
TOLUENE	**1200**	74	93	69	68	590	200	1000
TRIMETHYLBENZENES	**3380**	**1630**	**2420**	**2420**	**1510**	**3820**	96	480
TOTAL XYLENES	**12100**	3940	7370	5950	4261	9000	1000	10000

Parameter (ug/l)	MW-3						WDNR PAL	WDNR ES
	05/10/99	09/21/99	08/21/02	11/25/02	02/28/03	05/29/03		
BENZENE	2.4	<0.26	<0.45	<0.45	<0.45	<0.30	0.5	5
ETHYLBENZENE	0.63	<0.24	<0.82	<0.82	<0.82	<0.60	140	700
MTBE	**88**	56	51	45	45	37	12	60
NAPHTHALENE	5.1	<0.89	<0.89	<0.89	<0.89	<0.58	8	40
TOLUENE	<0.27	<0.21	<0.68	<0.68	<0.68	<0.58	200	1000
TRIMETHYLBENZENES	1.8	<1.40	<1.86	<1.86	<1.86	<1.18	96	480
TOTAL XYLENES	5.0	<1.34	<2.47	<2.47	<2.47	<1.84	1000	10000

TABLE II

SUMMARY OF GROUNDWATER ANALYSIS RESULTS

Parameter (ug/l)	MW-5						WDNR PAL	WDNR ES
	05/10/99	09/21/99	08/21/02	11/25/02	02/28/03	05/29/03		
BENZENE	<0.27	<0.26	<0.45	<0.45	<0.45	<0.30	0.5	5
ETHYLBENZENE	<0.32	<0.24	<0.82	<0.82	<0.82	<0.60	140	700
MTBE	34	30	8.9	1.9	1.6	2.2	12	60
NAPHTHALENE	<0.35	<0.89	<0.89	<0.89	<0.89	<0.58	8	40
TOLUENE	<0.27	<0.21	<0.68	<0.69	<0.68	<0.58	200	1000
TRIMETHYLBENZENES	<0.49	<1.40	<1.86	<1.86	<1.86	<1.18	96	480
TOTAL XYLENES	<0.67	<1.34	<2.47	<2.47	<2.47	<1.84	1000	10000

Parameter (ug/l)	MW-6					WDNR PAL	WDNR ES
	09/21/99	08/21/02	11/25/02	02/28/03	05/29/03		
BENZENE	**14**	<0.45	<0.45	2.5	**7.4**	0.5	5
ETHYLBENZENE	<2.4	<0.82	<0.82	<0.82	<0.60	140	700
MTBE	**1000**	**200**	**270**	**290**	**67**	12	60
NAPHTHALENE	<8.9	<0.89	<0.89	<0.89	<0.58	8	40
TOLUENE	<2.1	<0.68	<0.68	<0.68	<0.58	200	1000
TRIMETHYLBENZENES	<14.0	<1.86	<1.86	<1.86	<1.18	96	480
TOTAL XYLENES	<13.4	<2.47	<2.47	<2.47	<1.86	1000	10000

TABLE II

SUMMARY OF GROUNDWATER ANALYSIS RESULTS

Parameter (ug/l)	MW-7						WDNR PAL	WDNR ES
	09/21/99	11/16/01	08/21/02	11/25/02	02/28/03	05/29/03		
BENZENE	**380**	<0.45	<0.45	<0.45	<0.45	<0.30	0.5	5
ETHYLBENZENE	12	<0.82	<0.82	<0.82	<0.82	<0.60	140	700
MTBE	**180**	4.5	2.7	1.8	8.7	0.63	12	60
NAPHTHALENE	<2.2	NA	<0.89	<0.89	<0.89	<0.58	8	40
TOLUENE	1.00	<0.68	<0.68	<0.68	<0.68	<0.58	200	1000
TRIMETHYLBENZENES	<3.5	<1.86	<1.86	<1.86	<1.86	<1.18	96	480
TOTAL XYLENES	<3.32	<2.47	<2.47	<2.47	<2.47	<1.86	1000	10000

Parameter (ug/l)	MW-9					WDNR PAL	WDNR ES
	08/24/00	08/21/02	11/25/02	02/28/03	05/29/03		
BENZENE	<0.29	<0.45	<0.45	<0.45	<0.30	0.5	5
ETHYLBENZENE	<0.23	<0.82	<0.82	<0.82	<0.60	140	700
MTBE	0.39	<0.43	<0.43	6.1	<0.58	12	60
NAPHTHALENE	<0.26	<0.89	<0.89	<0.89	<0.58	8	40
TOLUENE	<1.1	<0.68	<0.68	<0.68	<0.58	200	1000
TRIMETHYLBENZENES	<0.64	<1.86	<1.86	<1.86	<1.18	96	480
TOTAL XYLENES	<0.63	<2.47	<2.47	<2.47	<1.86	1000	10000

TABLE II

SUMMARY OF GROUNDWATER ANALYSIS RESULTS

Parameter (ug/l)	MW-10						WDNR PAL	WDNR ES
	08/24/00	11/16/01	08/21/02	11/25/02	02/28/03	05/29/03		
BENZENE	<0.29	<0.45	<0.45	<0.45	<0.45	<0.30	0.5	5
ETHYLBENZENE	<0.57	<0.82	<0.82	<0.82	<0.82	<0.60	140	700
MTBE	0.33	<0.43	<0.43	<0.43	<0.43	<0.58	12	60
NAPHTHALENE	<0.27	NA	<0.89	<0.89	<0.89	<0.58	8	40
TOLUENE	<1.1	<0.68	<0.68	<0.68	<0.68	<0.58	200	1000
TRIMETHYLBENZENES	<0.64	<1.86	<1.86	<1.86	<1.86	<1.18	96	480
TOTAL XYLENES	<0.63	<2.47	<2.47	<2.47	<2.47	<1.84	1000	10000

Parameter (ug/l)	MW-11					WDNR PAL	WDNR ES
	08/24/00	08/21/02	11/25/02	02/28/03	05/29/03		
BENZENE	<0.29	<0.45	<0.45	<0.45	<0.30	0.5	5
ETHYLBENZENE	<0.57	<0.82	<0.82	<0.82	<0.60	140	700
MTBE	**140**	30	37	39	58	12	60
NAPHTHALENE	<0.27	<0.89	<0.89	<0.89	<0.58	8	40
TOLUENE	<1.1	<0.68	<0.68	<0.68	<0.58	200	1000
TRIMETHYLBENZENES	<0.64	<1.86	<1.86	<1.86	<1.18	96	480
TOTAL XYLENES	<0.63	<2.47	<2.47	<2.47	<1.86	1000	10000

TABLE II

SUMMARY OF GROUNDWATER ANALYSIS RESULTS

Parameter (ug/l)	MW-12					WDNR PAL	WDNR ES
	11/16/01	08/21/02	11/25/02	02/28/03	05/29/03		
BENZENE	<0.48	<0.45	<0.45	<0.45	<0.30	0.5	5
ETHYLBENZENE	<0.43	<0.82	<0.82	<0.82	<0.60	140	700
MTBE	16	1.5	2.6	1.8	5.9	12	60
NAPHTHALENE	<0.59	<0.89	<0.89	<0.89	<0.58	8	40
TOLUENE	<0.47	<0.68	<0.68	<0.68	<0.58	200	1000
TRIMETHYLBENZENES	<1.02	<1.86	<1.86	<1.86	<1.18	96	480
TOTAL XYLENES	<1.94	<2.47	<2.47	<2.47	<1.86	1000	1000

TABLE I
SUMMARY OF SOIL SAMPLE ANALYSIS RESULTS FROM SOIL BORINGS

Boring ID	Sample ID	Depth Below Surface(ft)	GRO	DRO	Pb	BENZ	TOLU	E. BENZ	TOTAL XYLE	MTBE	NAPHT
B-1	B1-13.5'	13.5	<2.8	NA	3.8	<25	<25	<25	<50	40	<25
MW-2	MW2-3.5'	3.5	150	11	<3.9	480	<50	3100	8970	140	2200
MW-2	MW2-14'	14	<2.8	<3.8	5.2	<25	<25	<25	<50	<25	<25
MW-3	MW3-2.5-4.5'	2.5-4.5	<2.9	NA	<3.9	<25	<25	<25	<50	<25	<25
MW-3	MW3-10-12'	10-12	<2.8	NA	<3.8	<25	<25	<25	<50	<25	<25
B-4	B4-3.5'	3.5	3.2	<3.7	<4.1	290	<25	300	335	73	44
B-4	B4-10-12'	10-12	3.6	5.6	<3.9	<25	<25	<25	<50	60	<25
MW-5	MW5-2.5-4.5'	2.5-4.5	<2.8	<3.8	<3.9	<25	<25	<25	<50	<25	<25
MW-5	MW5-12.5-14.5'	12.5-14.5	<2.8	4.5	<3.8	<25	<25	<25	<50	<25	<25
MW-6	MW6-2	3-5	<2.9	<3.9	NA	<25	<25	<25	<50	<25	<25
MW-6	MW6-6	11-13	NA	NA	NA	<25	<25	<25	<50	<25	<25
MW-7	MW7-2	3-5	<2.9	<4.0	NA	<25	<25	<25	<50	<25	<25
MW-7	MW7-6	11-13	NA	NA	NA	<25	<25	<25	<50	<25	<25
B-8	B8-3	5-7	23	7.2	NA	270	<25	810	2480	220	1400
B-8	B8-6	11-13	NA	NA	NA	<25	<25	<25	<50	<25	<25
MW-9	MW9-6'	6	<3.0	<4.2	4.3	<25	<25	<25	<50	<25	<25
MW-9	MW9-14'	14	<2.8	<3.8	4.5	<25	<25	<25	<50	<25	<25
MW-10	MW10-6-7'	6-7	<3.2	<4.3	5.4	<25	<25	<25	<50	<25	<25
MW-10	MW10-13.5'	13.5	<2.8	<3.7	4.2	<25	<25	<25	<50	<50	<50

Boring ID	Sample ID	Depth Below Surface(ft)	GRO	DRO	Pb	BENZ	TOLU	E. BENZ	TOTAL XYLE	MTBE	NAPHT
MW-11	MW11-6-7'	6-7	<2.8	<4.0	2.9	<25	<25	<25	<50	<25	<25
MW-11	MW11-14'	14	<2.8	<3.6	4.5	<25	<25	<25	<50	<25	<25
MW-12	MW12-5.5'	5.5	<3.1	<4.5	NA	<25	<25	<25	<50	<25	<25
MW-12	MW12-12'	12	<2.8	NA	NA	<25	<25	<25	<50	<25	<25

NOTES
GRO = WDNR modified gasoline range organics - in parts per million (ppm)
DRO = WDNR modified diesel range organics - in parts per million (ppm)
NA = Not Analyzed

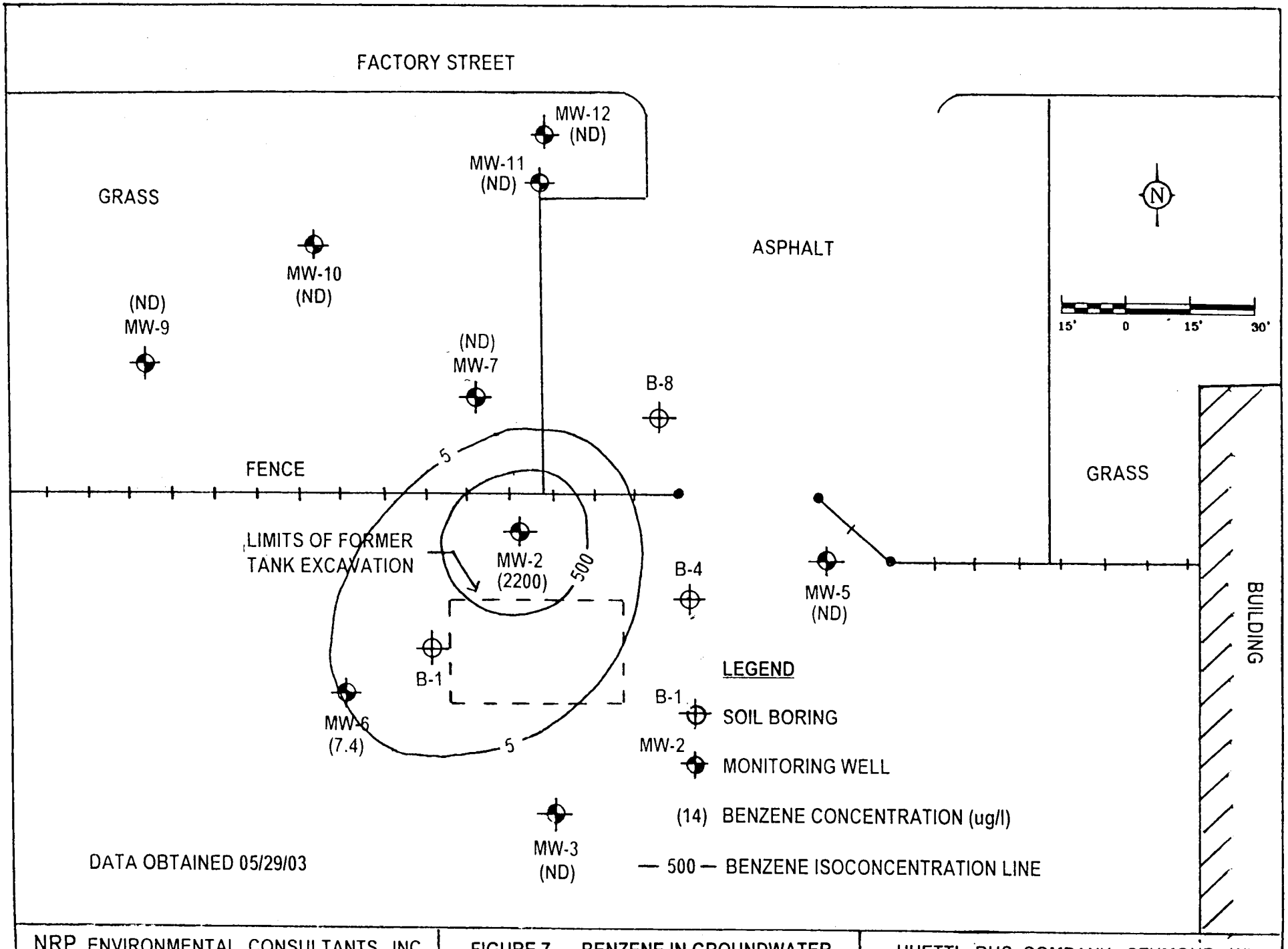

NRP ENVIRONMENTAL CONSULTANTS, INC. | FIGURE 7 - BENZENE IN GROUNDWATER | HUETTL BUS COMPANY, SEYMOUR, WI

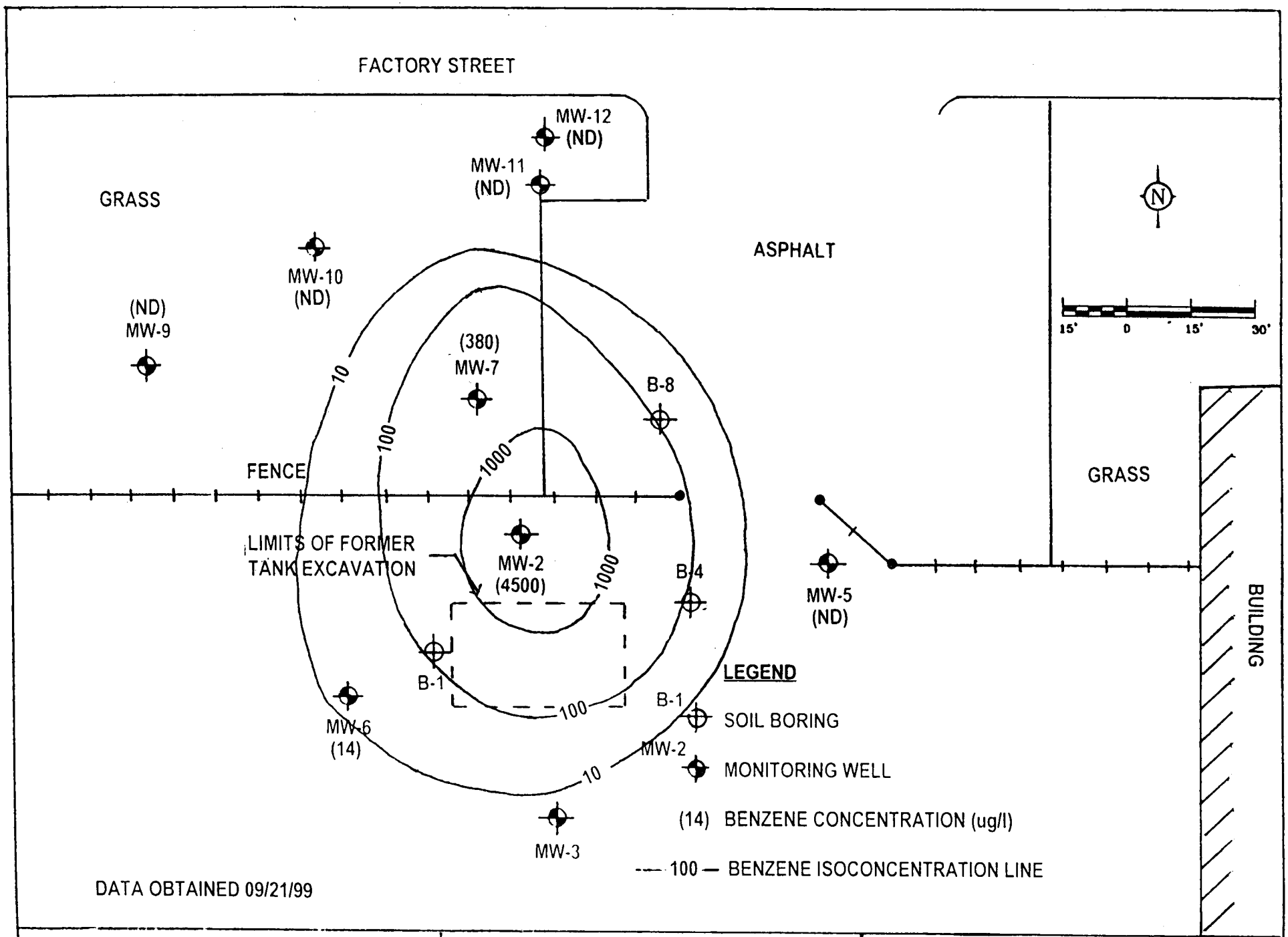

NRP ENVIRONMENTAL CONSULTANTS, INC. | FIGURE 6 - BENZENE IN GROUNDWATER | HUETTL BUS COMPANY, SEYMOUR, WI

TABLE III

SUMMARY OF GROUNDWATER ELEVATIONS

Groundwater Elevations Obtained 05/29/03

Well #	Top of Screen Elevation	Top of Casing Elevation	Depth to Groundwater	Groundwater Elevation
MW-2	91.0'	94.79'	4.28'	90.51'
MW-3	91.9'	95.27'	3.90'	91.37'
MW-5	92.4'	95.62'	5.45'	90.17'
MW-6	91.8'	94.61'	3.68'	90.93'
MW-7	92.0'	94.70'	5.41'	89.29'
MW-9	90.2'	93.24'	4.87'	88.37'
MW-10	90.3'	93.53'	4.79'	88.74'
MW-11	90.1'	93.26'	5.14'	88.12'
MW-12	89.7'	93.40'	6.03'	87.37'

Groundwater Elevations Obtained 02/28/03

Well #	Top of Screen Elevation	Top of Casing Elevation	Depth to Groundwater	Groundwater Elevation
MW-2	91.0'	94.79'	7.25'	87.54'
MW-3	91.9'	95.27'	6.93'	88.34'
MW-5	92.4'	95.62'	7.88'	87.74'
MW-6	91.8'	94.61'	6.40'	88.21'
MW-7	92.0'	94.70'	7.42'	87.28'
MW-9	90.2'	93.24'	6.19'	87.05'
MW-10	90.3'	93.53'	6.40'	87.13'
MW-11	90.1'	93.26'	6.10'	87.16'
MW-12	89.7'	93.40'	6.28'	87.12'

Groundwater Elevations Obtained 11/25/02

Well #	Top of Screen Elevation	Top of Casing Elevation	Depth to Groundwater	Groundwater Elevation
MW-2	91.0'	94.79'	5.63'	89.16'
MW-3	91.9'	95.27'	4.74'	90.53'
MW-5	92.4'	95.62'	6.09'	89.53'
MW-6	91.8'	94.61'	4.35'	90.26'
MW-7	92.0'	94.70'	5.94'	88.76'
MW-9	90.2'	93.24'	4.87'	88.37'
MW-10	90.3'	93.53'	5.16'	88.37'
MW-11	90.1'	93.26'	4.90'	88.36'
MW-12	89.7'	93.40'	5.25'	88.15'

TABLE III

SUMMARY OF GROUNDWATER ELEVATIONS

Groundwater Elevations Obtained 08/21/02

Well #	Top of Screen Elevation	Top of Casing Elevation	Depth to Groundwater	Groundwater Elevation
MW-2	91.0'	94.79'	5.63'	89.06'
MW-3	91.9'	95.27'	4.46'	90.81'
MW-5	92.2'	95.62'	5.89'	89.73'
MW-6	91.8'	94.61'	3.99'	90.62'
MW-7	92.0'	94.70'	5.99'	88.71'
MW-9	90.2'	93.24'	5.46'	87.78'
MW-10	90.3'	93.53'	5.35'	88.18'
MW-11	90.1'	93.26'	4.57'	88.69'
MW-12	89.7'	93.40'	4.80'	88.60'

Groundwater Elevations Obtained 08/24/00

Well #	Top of Screen Elevation	Top of Casing Elevation	Depth to Groundwater	Groundwater Elevation
MW-2	91.0'	94.79'	4.52'	90.27'
MW-3	91.9'	95.27'	4.18'	91.09'
MW-5	92.4'	95.62'	5.77'	89.85'
MW-6	91.8'	94.61'	3.79'	90.82'
MW-7	92.0'	94.70'	5.49'	89.21'
MW-9	90.2'	93.24'	4.45'	88.79'
MW-10	90.3'	93.53'	4.64'	88.89'
MW-11	90.1'	93.26'	4.44'	88.82'

Groundwater Elevations Obtained 09/21/99

Well #	Top of Screen Elevation	Top of Casing Elevation	Depth to Groundwater	Groundwater Elevation
MW-2	91.0'	94.79'	6.42'	88.37'
MW-3	91.9'	95.27'	4.80'	90.47'
MW-5	92.4'	95.62'	6.63'	88.99'
MW-6	91.8'	94.61'	4.45'	90.16'
MW-7	92.0'	94.70'	6.86'	87.84'

Groundwater Elevations Obtained 05/10/99

Well #	Top of Screen Elevation	Top of Casing Elevation	Depth to Groundwater	Groundwater Elevation
MW-2	91.0'	94.79'	3.43'	91.36'
MW-3	91.9'	95.27'	3.28'	91.99'
MW-5	92.4'	95.62'	5.46'	90.16'

TABLE IV

SUMMARY OF GROUNDWATER NATURAL ATTENUATION PARAMETERS

(Sampled 05/28/03)

	MW-2	MW-3	MW-5	MW-6	MW-7	MW-9	MW-10	MW-11	MW-12
Temperature (°C)	8.6	8.4	9.2	8.4	7.3	7.0	7.4	7.7	7.8
Dissolved Oxygen(mg/l)	0.35	0.45	7.21	0.33	6.43	1.85	4.49	0.43	2.57
Nitrate (mg/kg)	0.0	0.2	0.0	0.0	0.1	0.0	0.0	0.0	0.3
Sulfate (mg/kg)	6	102	121	86	75	59	76	48	62
Iron (II) (mg/kg)	2.76	3.11	0.08	>3.30	0.01	0.15	0.03	0.20	0.04

(Sampled 02/28/03)

	MW-2	MW-3	MW-5	MW-6	MW-7	MW-9	MW-10	MW-11	MW-12
Temperature (°C)	6.4	8.6	9.4	4.8	7.1	6.7	6.8	7.8	7.5
Dissolved Oxygen(mg/l)	0.25	0.27	3.43	0.35	4.40	0.66	3.94	4.78	5.87
Nitrate (mg/kg)	0.0	0.1	0.0	0.3	0.0	0.0	0.0	0.0	0.0
Sulfate (mg/kg)	4	68	103	41	35	93	28	32	53
Iron (II) (mg/kg)	2.38	2.62	0.04	>3.30	0.03	1.13	0.04	0.15	0.09

(Sampled 11/25/02)

	MW-2	MW-3	MW-5	MW-6	MW-7	MW-9	MW-10	MW-11	MW-12
Temperature (°C)	12.6	11.2	12.2	10.9	11.9	10.9	12.2	12.3	12.8
Dissolved Oxygen(mg/l)	1.03	1.41	1.50	1.41	1.28	1.44	1.34	1.47	1.31
Nitrate (mg/kg)	0.0	0.0	0.0	0.0	0.0	0.0	0.0	0.0	0.0
Sulfate (mg/kg)	11	128	101	77	79	81	63	54	71
Iron (II) (mg/kg)	>3.30	>3.30	0.06	0.52	0.46	0.89	0.11	0.23	0.28

(Sampled 08/21/02)

	MW-2	MW-3	MW-5	MW-6	MW-7	MW-9	MW-10	MW-11	MW-12
Temperature (°C)	19.2	21.4	18.8	19.7	14.9	13.6	15.7	17.6	17.5
Dissolved Oxygen(mg/l)	2.83	4.15	2.51	3.41	5.62	3.00	4.53	2.89	2.58
Nitrate (mg/kg)	0.0	0.0	0.0*	0.3	0.0	0.1	0.0	0.0	0.0
Sulfate (mg/kg)	3	117	111	92	67	62	57	46	59
Iron (II) (mg/kg)	>3.30	>3.30	0.01	0.71	0.35	1.11	0.13	0.15	0.36

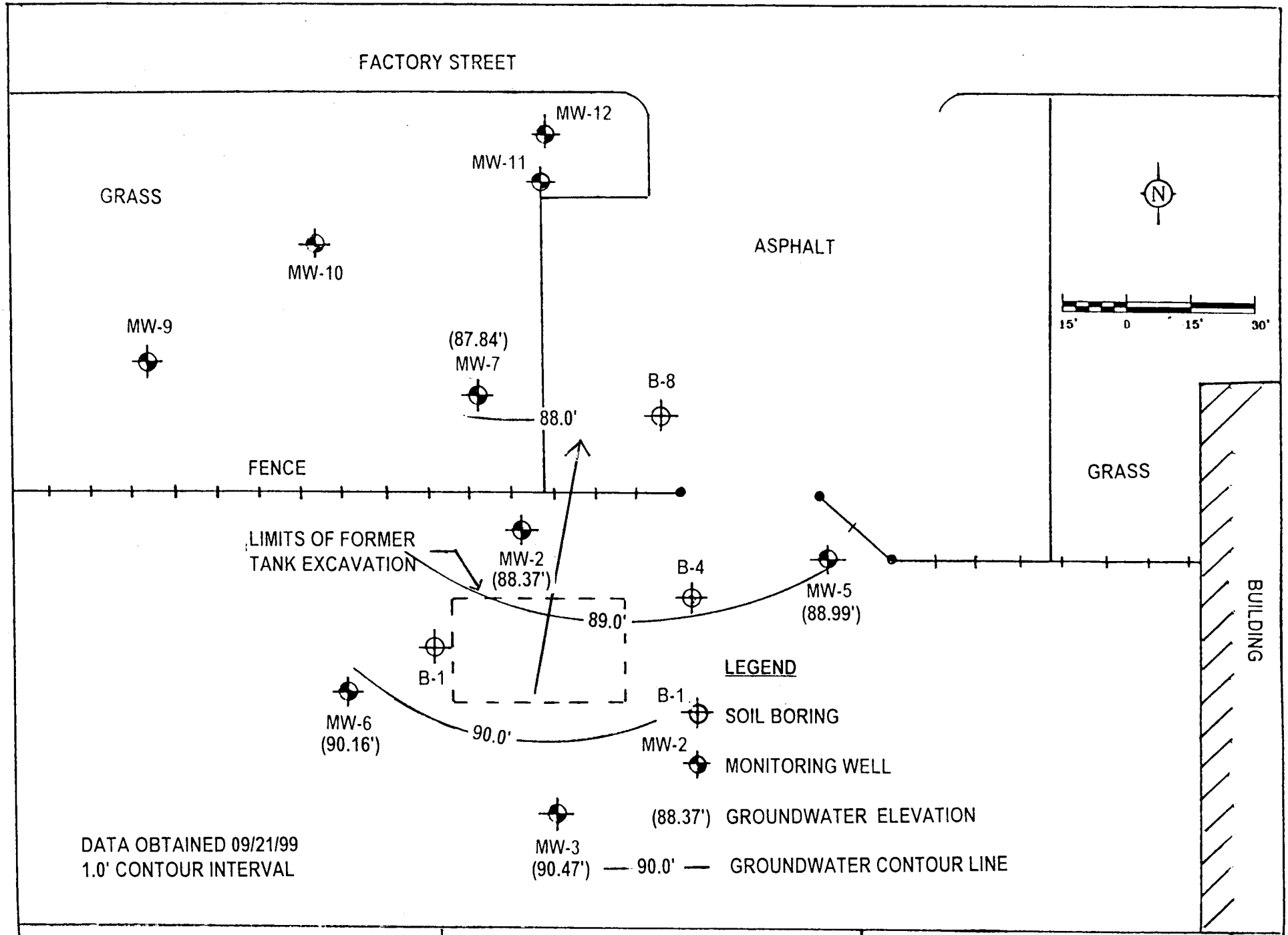

NRP ENVIRONMENTAL CONSULTANTS, INC. | FIGURE 3 - GROUNDWATER CONTOUR MAP | HUETTL BUS COMPANY, SEYMOUR, WI

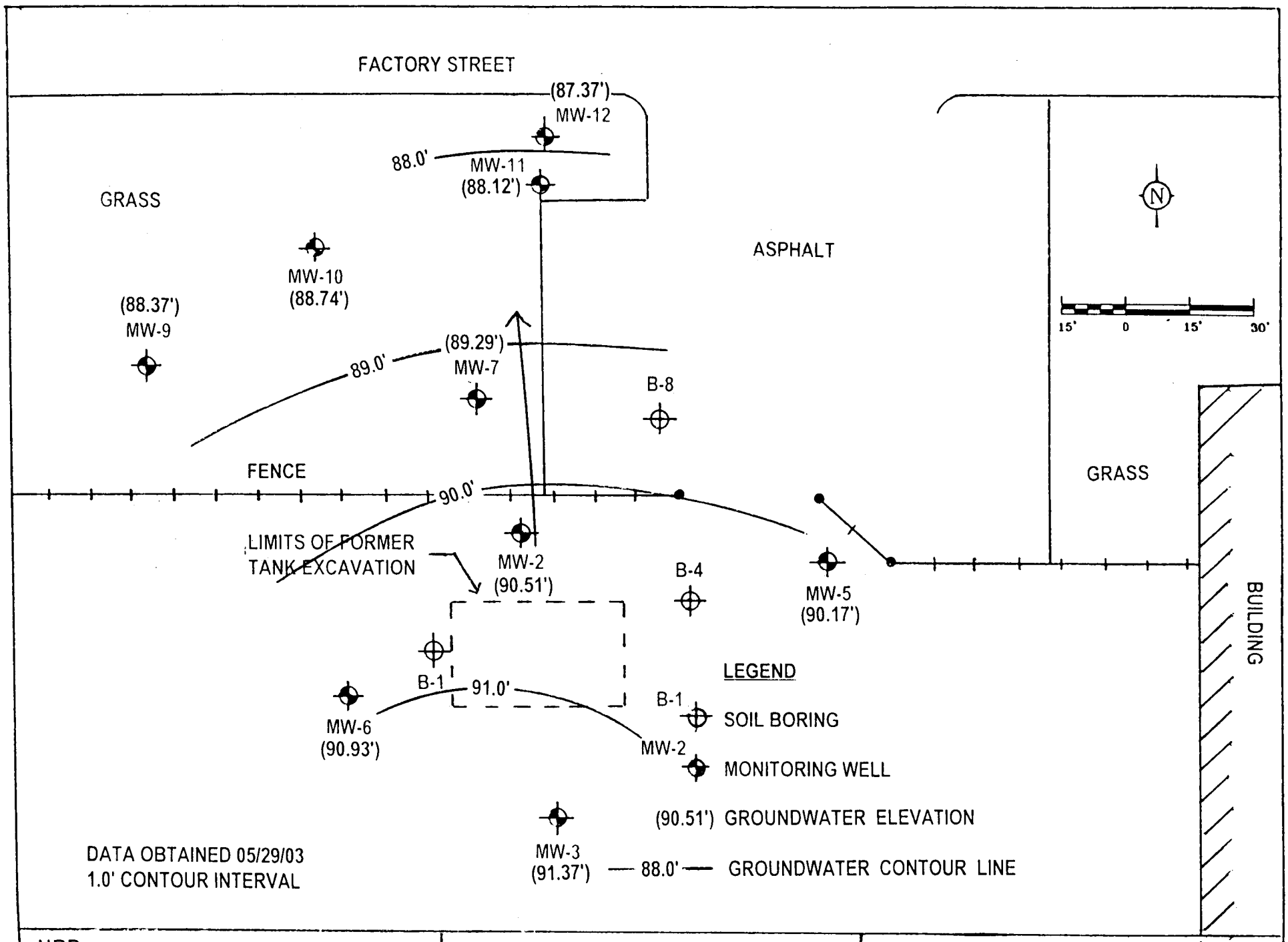

NRP ENVIRONMENTAL CONSULTANTS, INC. | FIGURE 4 - GROUNDWATER CONTOUR MAP | HUETTL BUS COMPANY, SEYMOUR, WI

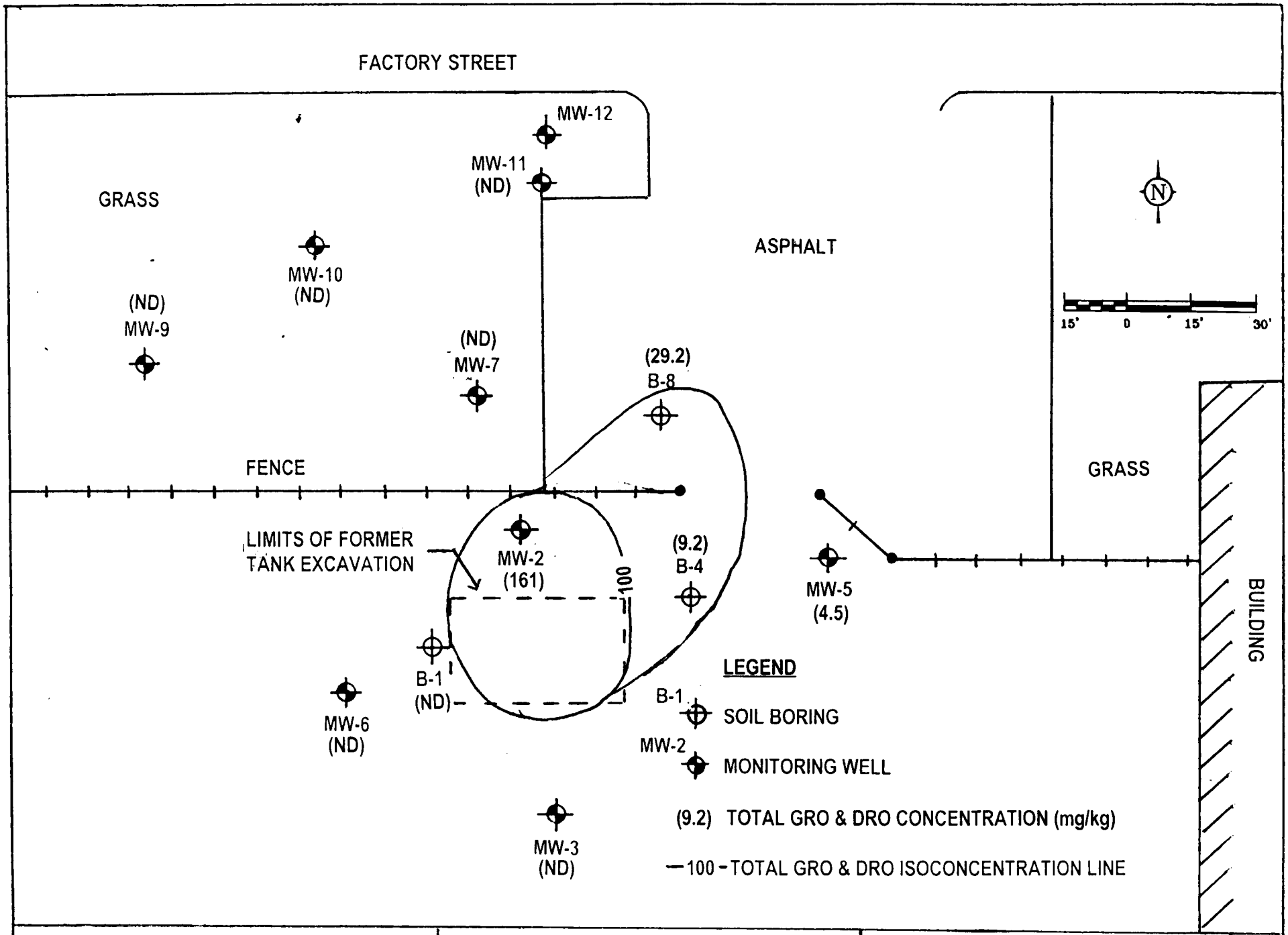

NRP ENVIRONMENTAL CONSULTANTS, INC. | FIGURE 5 - TOTAL GRO & DRO IN SOIL | HUETTL BUS COMPANY, SEYMOUR, WI

J.F. HUETTL SONS

800 E. FACTORY STREET
SEYMOUR, WI 54165
(920) 833-2381

November 5, 2003

Wisconsin DNR
Bureau for Remediation
and Redevelopment, PUB-RR-688

To Whom It May Concern:

Documents enclosed reflect true and accurate information pertaining to legal descriptions of contaminated properties.

Sincerely,

Mike Huettl
Manager/Partner
J.F. Huettl Sons