GIS REGISTRY INFORMATION

SITE NAME: Service Motor Co

BRRTS #: 03-45-110747 **FID # (**if appropriate**):**

COMMERCE # (if appropriate**):** 54931-0170-14

CLOSURE DATE: 05/18/2006

STREET ADDRESS: W9614 USH 10

CITY: Dale

SOURCE PROPERTY GPS COORDINATES (meters in WTM91 projection)**:** **X=** 625886 **Y=** 423110

CONTAMINATED MEDIA: Groundwater [ ] Soil [ ] Both [x]

OFF-SOURCE GW CONTAMINATION >ES: [ ] **Yes** [x] **No**

IF YES, STREET ADDRESS 1:

GPS COORDINATES (meters in WTM91 projection)**:** **X=** **Y=**

OFF-SOURCE SOIL CONTAMINATION >Generic or Site-Specific RCL (SSRCL): [ ] **Yes** [x] **No**

IF YES, STREET ADDRESS 1:

GPS COORDINATES (meters in WTM91 projection)**:** **X=** **Y=**

CONTAMINATION IN RIGHT OF WAY: [x] **Yes** [ ] **No**

DOCUMENTS NEEDED:

Closure Letter, and any conditional closure letter or denial letter issued	x
Copy of most recent deed, including legal description, for all affected properties	x
Certified survey map or relevant portion of the recorded plat map (*if referenced in the legal description*) for all affected properties	x
County Parcel ID number, *if used for county*, for all affected properties	x
Location Map which outlines all properties within contaminated site boundaries on USGS topographic map or plat map in sufficient detail to permit the parcels to be located easily (8.5x14" if paper copy). If groundwater standards are exceeded, the map must also include the location of all municipal and potable wells within 1200' of the site.	x
Detailed Site Map(s) for all affected properties, showing buildings, roads, property boundaries, contaminant sources, utility lines, monitoring wells and potable wells. (8.5x14", if paper copy) This map shall also show the location of all contaminated public streets, highway and railroad rights-of-way in relation to the source property and in relation to the boundaries of groundwater contamination exceeding ch. NR 140 ESs and soil contamination exceeding ch. NR 720 generic or SSRCLs.	x
Tables of Latest Groundwater Analytical Results (no shading or cross-hatching)	x
Tables of Latest Soil Analytical Results (no shading or cross-hatching)	x
Isoconcentration map(s), *if required for site investigation (SI) (* 8.5x14" if paper copy*)*. The isoconcentration map should have flow direction and extent of groundwater contamination defined. **If not available, include the latest extent of contaminant plume map.**	x
GW: Table of water level elevations, with sampling dates, and free product noted if present	x
GW: Latest groundwater flow direction/monitoring well location map (should be 2 maps if maximum variation in flow direction is greater than 20 degrees)	x
SOIL: Latest horizontal extent of contamination exceeding generic or SSRCLs, with one contour	x
Geologic cross-sections, *if required for SI.* (8.5x14' if paper copy**)**	x
RP certified statement that legal descriptions are complete and accurate	x
Copies of off-source notification letters (if applicable)	na
Letter informing ROW owner of residual contamination (if applicable)(public, highway or railroad ROW)	x
Copy of (soil or land use) deed restriction(s) or deed notice *if any required as a condition of closure*	na
Copy of any maintenance plan referenced in the deed restriction.	na

State of Wisconsin \ DEPARTMENT OF NATURAL RESOURCES

WISCONSIN
DEPT. OF NATURAL RESOURCES

Jim Doyle, Governor
Scott Hassett, Secretary
Ronald W. Kazmierczak, Regional Director

Shawano Field Office
647 Lakeland Rd.
Shawano, Wisconsin 54166
Telephone 715-524-2183
FAX 715-524-3214
TTY Access via relay - 711

May 18, 2006

Mr. James Sommer
Service Motor Co.
W9614 USH 10
Dale, WI 54931

Subject: Final Case Closure
Service Motor Co., W9614 USH 10, Dale, WI
DNR Case # 03-45-110747
Comm # 54952-6455-04

Dear Mr. Sommer:

On May 18, 2006, the Department received correspondence indicating that you have complied with the requirements of closure. Based on the correspondence and data provided, it appears that your case has been remediated to Department standards in accordance with s. NR 726.05, Wis. Adm. Code. The Department considers this case closed and no further investigation, remediation or other action is required at this time.

Your site will be listed on the DNR Remediation and Redevelopment GIS Registry of Closed Remediation Sites. Information that was submitted with your closure request application will be included on the GIS Registry. To review the sites on the GIS Registry web page, visit http://dnr.wi.gov/org/aw/rr/gis/index.htm. If your property is listed on the GIS Registry and you intend to construct or reconstruct a well, you will need Department approval. Department approval is required before construction or reconstruction of a well on a property listed on the GIS Registry, in accordance with s. NR 812.09(4)(w). To obtain approval, Form 3300-254 needs to be completed and submitted to the DNR Drinking and Groundwater program's regional water supply specialist. This form can be obtained on-line http://www.dnr.state.wi.us/org/water/dwg/3300254.pdf or at the web address listed above for the GIS Registry.

Please be aware that this case may be reopened pursuant to s. NR 726.09, Wis. Adm. Code, if additional information regarding site conditions indicates that contamination on or from the site poses a threat to public health, safety or welfare, or the environment.

If this is a PECFA site, section 101.143, Wis. Stats., requires that PECFA claimants seeking reimbursement of interest costs, for sites with petroleum contamination, submit a final reimbursement claim within 120 days after they receive a closure letter on their site. For claims not received by the PECFA Program within 120 days of the date of this letter, interest costs after 60 days of the date of this letter will not be eligible for PECFA reimbursement.

We appreciate your efforts to restore the environment at this site. If you have any questions regarding this letter, please contact me at 715-526-4230.

Sincerely,

Tom Sturm

Tom Sturm
Hydrogeologist
Remediation & Redevelopment Program

C: Robert Meller – ECCI Inc. (via email)
Robert Klauk - DCOMM (via email)

State of Wisconsin \ DEPARTMENT OF NATURAL RESOURCES

Jim Doyle, Governor
Scott Hassett, Secretary
Ronald W. Kazmierczak, Regional Director

Shawano Field Office
647 Lakeland Rd.
Shawano, Wisconsin 54166
Telephone 715-524-2183
FAX 715-524-3214
TTY Access via relay - 711

April 27, 2006

Mr. James Sommer
Service Motor Co.
W9614 USH 10
Dale, WI 54931

Subject: Conditional Case Closure
Service Motor Co., W9614 USH 10, Dale, WI
DNR Case # 03-45-110747
Comm # 54952-6455-04

Dear Mr. Sommer:

On April 20, 2006, the Northeast Region Closure Committee reviewed your request for closure of the case described above. The committee reviews environmental remediation cases for compliance with state rules and statutes to maintain consistency in the closure of these cases. After careful review of the closure request, the committee has determined that the petroleum contamination on the site appears to have been investigated and remediated to the extent practicable under site conditions. Your case has been remediated to Department standards in accordance with s. NR 726.05, Wis. Adm. Code and will be closed if the following conditions are satisfied:

MONITORING WELL ABANDONMENT

The monitoring wells at the site must be properly abandoned in compliance with ch. NR 141, Wis. Adm. Code. Documentation of well abandonment must be submitted tome on Form 3300-5B found at www.dnr.state.wi.us/org/water/dwg/gw/ or provided by the Department of Natural Resources.

PURGE WATER, WASTE AND SOIL PILE REMOVAL

Any remaining purge water, waste and/or soil piles generated as part of site investigation or remediation activities must be removed from the site and disposed of or treated in accordance with Department of Natural Resources' rules. Once that work is completed, please send appropriate documentation regarding the treatment or disposal of the remaining purge water, waste and/or soil piles.

When the above conditions have been satisfied, please submit the appropriate documentation (for example, well abandonment forms, disposal receipts) to verify that applicable conditions have been met, and your case will be closed. Your site will be listed on the DNR Remediation and Redevelopment GIS Registry of Closed Remediation Sites. Information that was submitted with your closure request application appears to be complete and will be included on the GIS

Registry. To review the site on the GIS Registry web page, visit http://maps.dnr.state.wi.us/brrts.

If this is a PECFA site, section 101.143, Wis. Stats., requires that PECFA claimants seeking reimbursement of interest costs, for sites with petroleum contamination, submit a final reimbursement claim within 120 days after they receive a closure letter on their site. For claims not received by the PECFA Program within 120 days of the date of this letter, interest costs after 60 days of the date of this letter will not be eligible for PECFA reimbursement.

We appreciate your efforts to restore the environment at this site. If you have any questions regarding this letter, please contact me at 715-526-4230.

Sincerely,

Tom Sturm

Tom Sturm
Hydrogeologist
Remediation & Redevelopment Program

C: Robert Meller – ECCI Inc. (via email)
Robert Klauk - DCOMM (via email)

DOCUMENT NO.
668568

9/65 918 97 ENTERED

STATE BAR OF WISCONSIN—FORM 1
WARRANTY DEED
THIS SPACE RESERVED FOR RECORDING DATA

REGISTER'S OFFICE
OUTAGAMIE COUNTY, WIS.
Received for Record the 27 day of April A.D. 19 73 2 o'clock P M. and Recorded in Vol. 918 of Records on page 97
D. P. Peeters
REGISTER

RETURN TO KELLAND W. LATHROP, Atty.
148 EAST MAIN STREET
HORTONVILLE, WISCONSIN 54944

Tax Key #
This is not homestead property.

pd. 2.00 7.50

THIS DEED, made between Willis Degal and Lucille D. Degal, his wife, and in her own right Grantor
and Service Motors, Inc., a Wisconsin Corporation located in Dale, Wisconsin Grantee,

Witnesseth, That the said Grantor for a valuable consideration One ($1.00) Dollar and other valuable consideration conveys to Grantee the following described real estate in Outagamie County, State of Wisconsin:

A parcel of land in the Southwest quarter (SW¼) of the Southwest quarter (SW¼) and the Southeast quarter (SE¼) of the Southwest quarter (SW¼) of Section Twenty-two (22) Township Twenty-one (21) North, Range Fifteen (15) East, Town of Dale, Outagamie County, Wisconsin, bounded and described as follows: Beginning at a point on the South line of Section Twenty-two (22) that is 110.00 feet East of said South lines intersection with the East line of Lot Two (2), Block Four (4), DEGALS ADDITION EXTENDED SOUTH, thence East along said South line of Section Twenty-two (22), 556.00 feet to the Southeast corner of said Southwest quarter (SW¼) of the Southwest quarter (SW¼); thence North along the East line of said Southwest quarter (SW¼) of the Southwest quarter (SW¼), 264.00 feet; thence East parallel with the South line of Section Twenty-two, 330.00 feet to the East line of the West one-half (W½) of the West One-half (W½) of the East One-half (E½) of the Southwest quarter (SW¼) of Section Twenty-two (22); thence North along said East line, 305.00 feet; thence Westerly, 880.00 feet to a point that is 574.75 feet North of the point of beginning; thence South 574.75 feet to the point of beginning. Containing 9.6 acres of land more or less. Reserving that presently being used for highway purposes.

917R579

Together with all and singular the hereditaments and appurtenances thereunto belonging or in any wise appertaining;
And Willis Degal and Lucille D. Degal, his wife
warrants that the title is good, indefeasible in fee simple and free and clear of encumbrances except easements and restrictions of record
and will warrant and defend the same.

Executed at Hortonville this 23rd day of March, 19 73.

SIGNED AND SEALED IN PRESENCE OF
Kelland W. Lathrop
Kelland W. Lathrop
Emeline Breitrick
Emeline Breitrick

x Willis Degal (SEAL)
Willis Degal
x Lucille D. Degal (SEAL)
Lucille D. Degal
(SEAL)
(SEAL)

TRANSFER
$ 7.50
FEE

Signatures of
authenticated this day of , 19 .

Title: Member State Bar of Wisconsin or Other Party
Authorized under Sec. 706.06 viz.

STATE OF WISCONSIN
Outagamie County. } ss.
Personally came before me, this 23rd day of March, 19 73, the above named Willis Degal and Lucille D. Degal, his wife
to me known to be the person S who executed the foregoing instrument and acknowledged the same.

Kelland W. Lathrop
Kelland W. Lathrop
Notary Public, Outagamie County, Wis.
My Commission ~~expires~~ (Is) Permanent

This instrument was drafted by
Lathrop and Braithwaite

The use of witnesses is optional.

Names of persons signing in any capacity should be typed or printed below their signatures.

H.C. Miller Company Milwaukee, Wisconsin

H.C. Miller Company

DOCUMENT NO.
766109

ENTERED

J 1554 I 10

STATE BAR OF WISCONSIN–FORM 1
WARRANTY DEED
THIS SPACE RESERVED FOR RECORDING DATA

REGISTER'S OFFICE
OUTAGAMIE COUNTY, WIS.
RECEIVED AND RECORDED

MAY 25 1979

AT 9 O'CLOCK A M.
IN JACKET 1554 IMAGE 10
D. P. Peters
REGISTER OF DEEDS
MB

RETURN TO

Lathrop & Sorenson, Attys.

Tax Key No. _____

THIS DEED, made between David J. Tennie and Susan M. Tennie, his wife

Grantor

and Service Motor Company, a Wisconsin corporation

Grantee,

Witnesseth, That the said Grantor, for a valuable consideration One Dollar ($1.00) and other valuable consideration conveys to Grantee the following described real estate in Outagamie County, State of Wisconsin:

The West 286 feet of the South 4 acres of the West 1/2 of the East 1/2 of the Southwest Quarter (SW¼) of Section Twenty-two (22), Township Twenty-one (21), North of Range Fifteen (15) East, Outagamie County, Wisconsin, LESS AND EXCEPTING the East 50 feet thereof.

TRANSFER
$ 5.00
FEE

This is not homestead property.
(~~is~~) (is not)

Together with all and singular the hereditaments and appurtenances thereunto belonging;
And David J. Tennie and Susan M. Tennie
warrants that the title is good, indefeasible in fee simple and free and clear of encumbrances except
easements, zoning ordinances and other restrictions of record

and will warrant and defend the same.

Dated this 24th day of May, 19 79.

_____ (SEAL)
* _____

_____ (SEAL)
* _____

David J. Tennie (SEAL)
* David J. Tennie

Susan M. Tennie (SEAL)
* Susan M. Tennie

AUTHENTICATION

Signatures authenticated this 24th day of May, 19 79

Robert E. Sorenson
* Robert E. Sorenson

TITLE: MEMBER STATE BAR OF WISCONSIN
(If not, _____
authorized by § 706.06, Wis. Stats.)

This instrument was drafted by

Robert E. Sorenson

(Signatures may be authenticated or acknowledged. Both are not necessary.)

ACKNOWLEDGMENT

STATE OF WISCONSIN } ss.
_____ County. }

Personally came before me, this _____ day of _____ the above named _____

to me known to be the person ___ who executed the foregoing instrument and acknowledged the same.

*_____

Notary Public _____ County, Wis.
My Commission is permanent. (If not, state expiration date: _____, 19 ____.)

*Names of persons signing in any capacity must be typed or printed below their signatures.

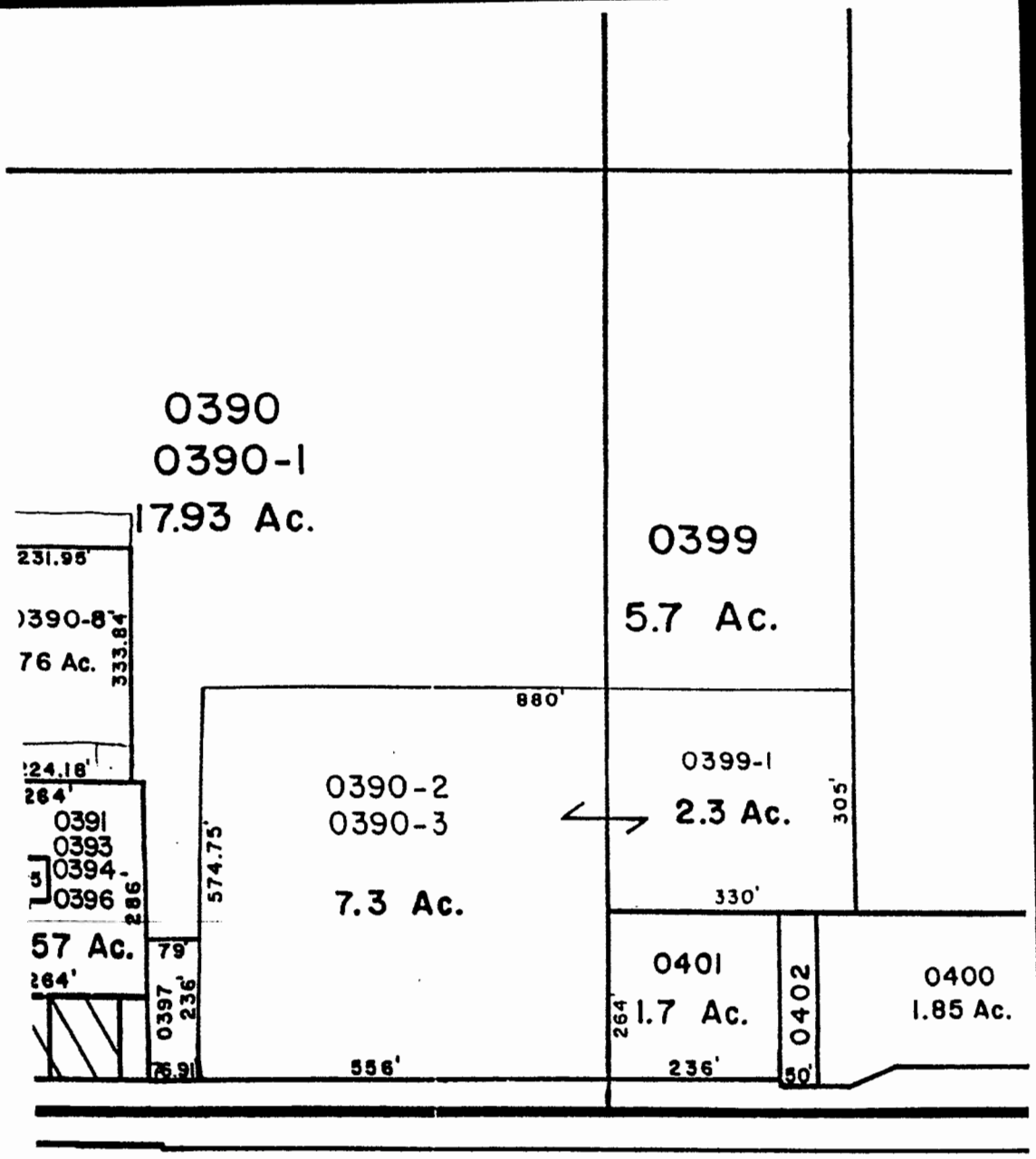

ics, Inc. ©COPYRIGHT 1976

Site Plan

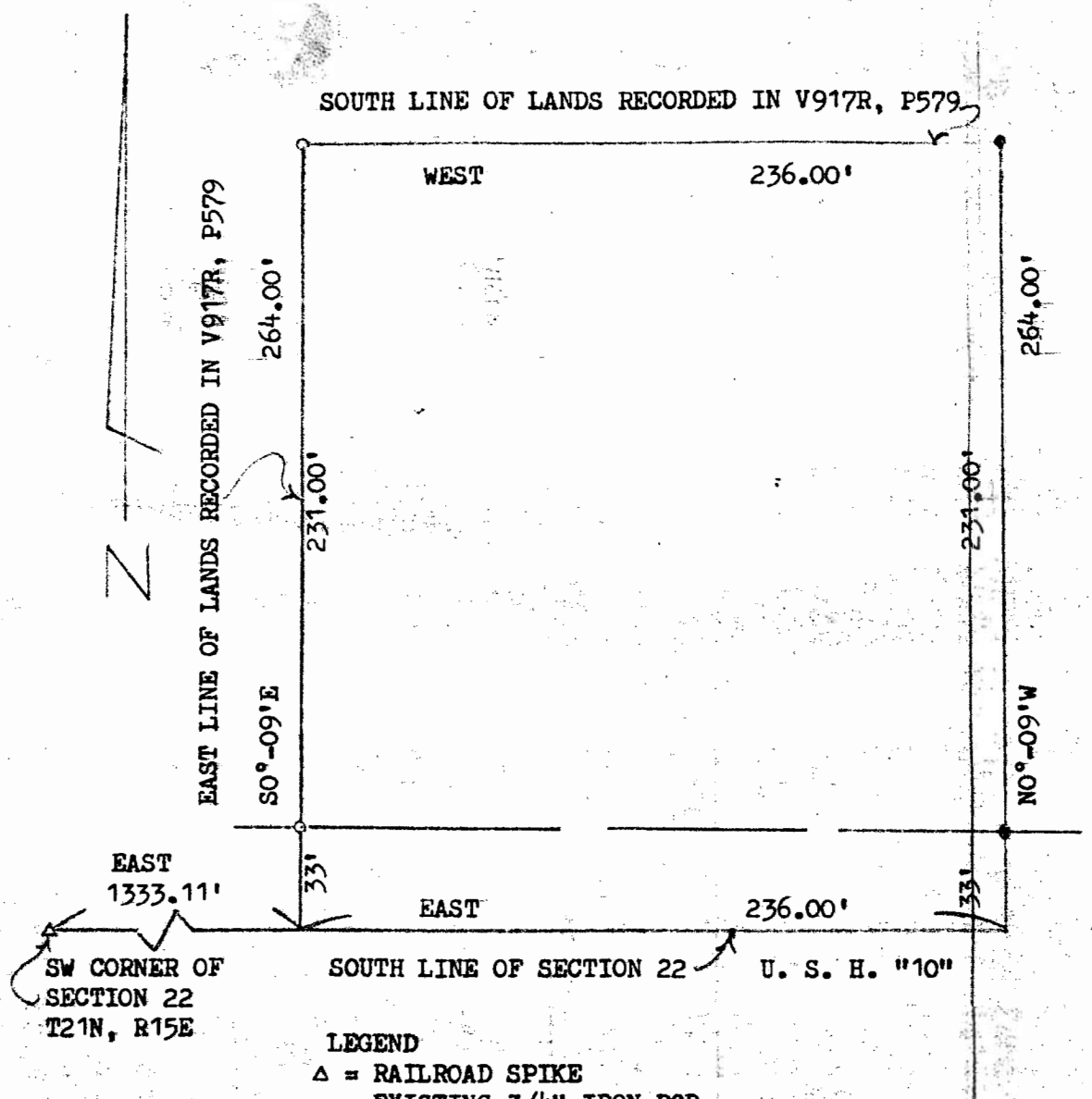

LEGEND
△ = RAILROAD SPIKE
○ = EXISTING 3/4" IRON ROD
● = 3/4" X 24" SOLID ROUND IRON ROD SET

DESCRIPTION, LANDS RECORDED IN V982R, P495, BEING PART OF THE SE ¼ OF THE SW ¼ OF SECTION 22, T21N, R15E, TOWN OF DALE, OUTAGAMIE COUNTY, WISCONSIN. MORE FULLY DESCRIBED AS FOLLOWS: COMMENCING AT THE SW CORNER OF SECTION 22, THENC EAST, 1333.11 FEET ALONG THE SOUTH LINE OF SECTION 22 TO THE EAST LINE OF LANDS RECORDED IN V917R, P579, AND THE POIN OF BEGINNING, THENCE CONTINUING EAST, 236.00 FEET, THENCE NO°-09'W, 264.00 FEET TO THE SOUTH LINE OF LANDS RECORDED IN V917R, P579, THENCE WEST 236.00 FEET ALONG SAID SOUTH LINE TO THE EAST LINE OF SAID RECORDED LANDS, THENCE SO°-09'E, 264.00 FEET ADONG SAID EAST LINE TO THE POINT OF BEGINNING. SAID PARCEL OF LAND CONTAINING 1.43 ACRES OF LAND MORE OR LESS. SUBJECT TO ALL EASEMENTS AND RESTRICTIONS OF RECORD. RESERVING THAT PART PRESENTLY USED FOR ROAD PURPOSES.

I, THOMAS F. HALVERSON, CERTIFY THAT THIS PLAT OF SURVEY IS A CORRECT REPRESENTATION OF THE ABOVE DESCRIBED PROPERTY.

Thomas F. Halverson 6-22-79

WISCONSIN
THOMAS F. HALVERSON
S-1445
APPLETON, WIS.
LAND SURVEYOR

REVISIONS	ADRIAN SOMMER SERVICE MOTORS DALE, WISCONSIN 54931		
	CAROW LAND SURVEYING CO., INC. 604 N. RICHMOND ST. APPLETON, WI 54911		
	DRAWN BY BF	SCALE 1"=60'	DRAWING NO. A-7364-79
	APPD. LEC	DATE 6-22-79	

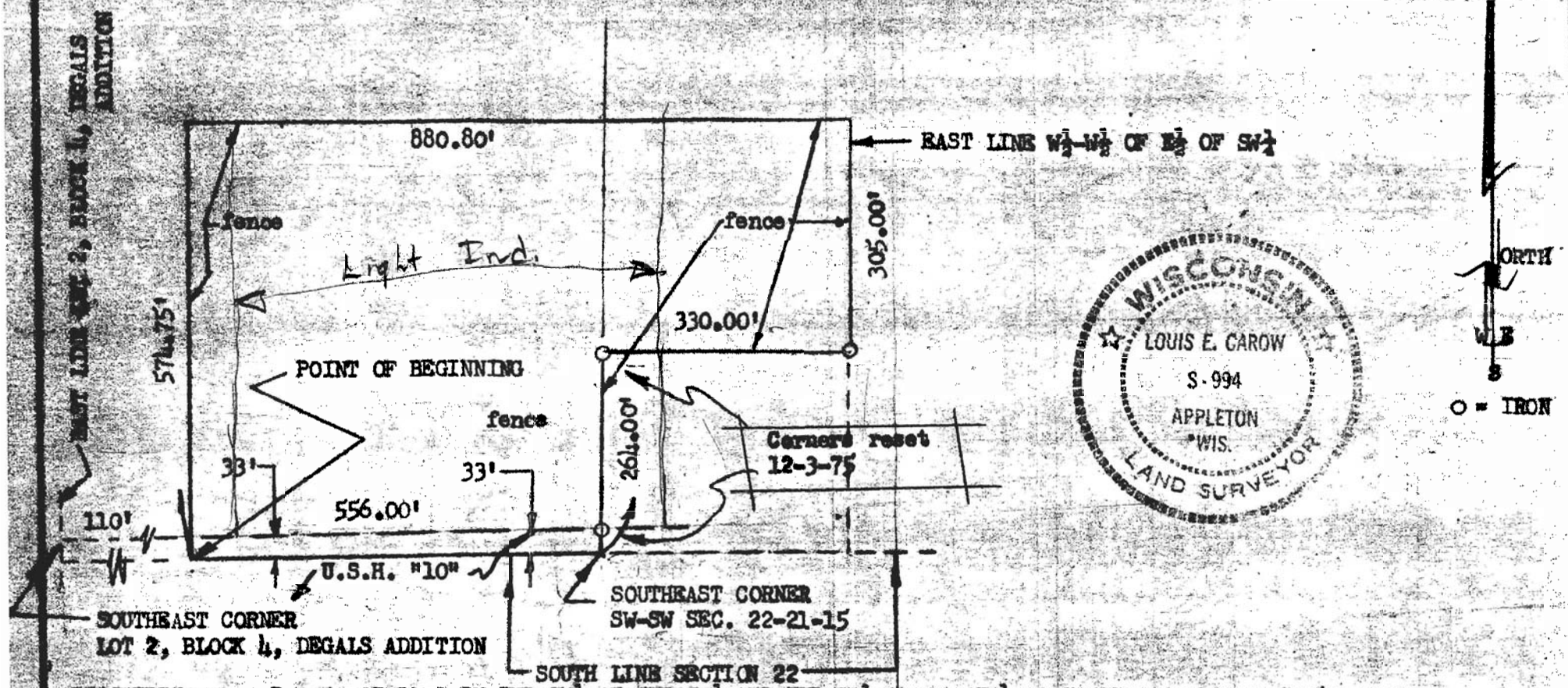

DESCRIPTION: A PARCEL OF LAND IN THE SW¼ OF THE SW¼ AND THE SE¼ OF THE SW¼ OF SECTION 22, T21N, R15E, TOWN OF DALE, OUTAGAMIE CO., WIS., BOUNDED AND DESCRIBED AS FOLLOWS: BEGINNING AT A POINT ON THE SOUTH LINE OF SECTION 22 THAT IS 110.00 FEET EAST OF SAID SOUTH LINES INTERSECTION WITH THE EAST LINE OF LOT 2, BLOCK 4, DEGALS ADDITION EXTENDED SOUTH; THENCE EAST ALONG SAID SOUTH LINE OF SECTION 22, 556.00 FEET TO THE SOUTHEAST CORNER OF SAID SW¼ OF THE SW¼; THENCE NORTH ALONG THE EAST LINE OF SAID SW¼ OF THE SW¼, 264.00 FEET; THENCE EAST PARALLEL WITH THE SOUTH LINE OF SECTION 22, 330.00 FEET TO THE EAST LINE OF THE W½ OF THE W½ OF THE E½ OF THE SW¼ OF SECTION 22; THENCE NORTH ALONG SAID EAST LINE, 305.00 FEET; THENCE WESTERLY, 880.80 FEET TO A POINT THAT IS 574.75 FEET NORTH OF THE POINT OF BEGINNING; THENCE SOUTH 574.75 FEET TO THE POINT OF BEGINNING. CONTAINING 9.6 ACRES OF LAND MORE OR LESS. RESERVING THAT PART PRESENTLY BEING USED FOR HIGHWAY PURPOSES.

REVISIONS			CAROW LAND SURVEYING CO. 604 N. RICHMOND ST., APPLETON, WIS.		
NO.	DATE	BY	SURVEY FOR ADRIAN SOMMER, DALE, WIS.		
1					
2					
3			DRAWN BY LEO	SCALE 1"=200'	MATERIAL
4			CHK'D BY DAN-LEO	DATE 2-5-73	DRAWING NO.
5			TRACED	APP'D LEO	A1328-73

Parcel #
06-0-0399-01-3

97.47

TOWN OF DALE

PAY TAXES AT MUNICIPAL BUILDING ON DEC 27 6PM-8PM DEC 29 9AM-NOON OR SEND TO ABOVE ADDRESS. CHECK OR MONEY ORDER ONLY JAN 26 9AM-NOON JAN 29 10AM-1PM JAN 31 6PM-8PM FIRST STATE BANK OR WOLF RIVER BANK TAKE PAYMENTS. DOG LICENSES DUE MARCH 31 M/F SPAY/NEUTERED$5 UNSPAY/ UNNEUTERED $10 QUESTIONS CALL 779-4609

If receipt is needed send self-addressed stamped envelope.

ENTERED JAN 20 2002

Parcel #
06-0-0399-01-3

97.47

OUTAGAMIE COUNTY

OUTAGAMIE COUNTY TREASURER
410 S WALNUT ST APPLETON WI 54911
OFFICE HOURS 8:00-4:30 M-F
SUMMER HOURS 7:00-3:30 M-F
EXTENDED HRS 7:00-4:30 JULY 29-31

If receipt is needed send self-addressed stamped envelope.

001488

TOWN OF DALE
ERICA SIEWERT
PO BOX 83
DALE WI 54931

STATE OF WISCONSIN - OUTAGAMIE COUNTY
REAL ESTATE TAX BILL FOR 2001
DINA MUMFORD, COUNTY TREASURER

Correspondence should refer to parcel number.
PARCEL #: 06-0-0399-01-3

parcel 06-0-0399-01-3

Assessed Value Land	Ass'd Value Improve	Tot Assessed Value	Ave. Assmt. Ratio	Est Fair Mkt. Land	Est. Fair Mkt Improve	Tot Est. Fair Mkt.
9,400		9,400	0.8913	10,500		10,500

A star in this box means unpaid prior year taxes

TAXING JURISDICTION	2000 Est. State Aids Allocated Tax Dist.	2001 Est. State Aids Allocated Tax Dist.	2000 Net Tax	2001 Net Tax	% Tax Change
STATE			1.93	2.11	9.3%
COUNTY	85,492	90,781	49.87	56.65	13.6%
LOCAL	166,997	172,654	22.65	22.65	.0%
SCHOOL	1,438,323	1,515,206	77.79	82.37	5.9%
TECH COLLEGE	70,898	37,315	17.93	19.88	10.9%
OTHER			11.30	11.28	-.2%
Total	1,761,710	1,815,956	181.47	194.94	7.4%
Lottery and Gaming Credit					%
Net Property Tax			181.47	194.94	7.4%

NET PROPERTY TAX $ 194.94

TOTAL DUE FOR FULL PAYMENT

PAY THIS AMT: $ 194.94
BY JANUARY 31, 2002

Warning: If not paid by due dates, installment option is lost and total tax is delinquent subject to interest (See reverse)

School taxes reduced by school levy tax credit $14.92

IMPORTANT: Be sure this description covers your property. This description is for property tax bill only and may not be a full legal description

Net Assessed Value Rate (Does NOT reflect lottery credit)
$ .0207379

06-0-0399-01-3

N305FT OF S569FT OF W 330FT SE SW SEC22 T21N R15E 2.30 AC 917R 579

SERVICE MOTORS CO
N9614 US HY 10 BOX 170
DALE WI 54931

Property Address: 00000

SEE REVERSE SIDE FOR IMPORTANT INFORMATION

RETAIN THIS PORTION AS YOUR COPY

Parcel #
06-0-0390-03-3

4,466.95

TOWN OF DALE

PAY TAXES AT MUNICIPAL BUILDING ON DEC 27 6PM-8PM DEC 29 9AM-NOON OR SEND TO ABOVE ADDRESS. CHECK OR MONEY ORDER ONLY JAN 26 9AM-NOON JAN 29 10AM-1PM JAN 31 6PM-8PM FIRST STATE BANK OR WOLF RIVER BANK TAKE PAYMENTS. DOG LICENSES DUE MARCH 31 M/F SPAY/NEUTERED$5 UNSPAY/ UNNEUTERED $10 QUESTIONS CALL 779-4609

ENTERED

If receipt is needed send self-addressed stamped envelope.

Parcel #
06-0-0390-03-3

4,466.94

OUTAGAMIE COUNTY

OUTAGAMIE COUNTY TREASURER
410 S WALNUT ST APPLETON WI 54911
OFFICE HOURS 8:00-4:30 M-F
SUMMER HOURS 7:00-3:30 M-F
EXTENDED HRS 7:00-4:30 JULY 29-31

If receipt is needed send self-addressed stamped envelope.

001487

Parcel 06-0-0390-03-3

TOWN OF DALE
ERICA SIEWERT
PO BOX 83
DALE WI 54931

STATE OF WISCONSIN - OUTAGAMIE COUNTY
REAL ESTATE TAX BILL FOR 2001
DINA MUMFORD, COUNTY TREASURER

Correspondence should refer to parcel number.
PARCEL #: 06-0-0390-03-3

Assessed Value Land	Ass'd Value Improve	Tot Assessed Value	Ave. Assmt. Ratio	Est Fair Mkt. Land	Est. Fair Mkt Improve	Tot Est. Fair Mkt.
29,100	401,700	430,800	0.8913	32,600	450,700	483,300

A star in this box means unpaid prior year taxes

TAXING JURISDICTION	2000 Est. State Aids Allocated Tax Dist.	2001 Est. State Aids Allocated Tax Dist.	2000 Net Tax	2001 Net Tax	% Tax Change
STATE			88.62	96.67	9.1%
COUNTY	85,492	90,781	2,285.65	2,596.22	13.6%
LOCAL	166,997	172,654	1,038.23	1,038.23	.0%
SCHOOL	1,438,323	1,515,206	3,565.47	3,774.75	5.9%
TECH COLLEGE	70,898	37,315	821.84	911.06	10.9%
OTHER			516.95	516.96	%
Total	1,761,710	1,815,956	8,316.76	8,933.89	7.4%
Lottery and Gaming Credit					%
Net Property Tax			8,316.76	8,933.89	7.4%

NET PROPERTY TAX $ 8,933.89

TOTAL DUE FOR FULL PAYMENT

PAY THIS AMT: $ 8,933.89
BY JANUARY 31, 2002

Warning: If not paid by due dates, installment option is lost and total tax is delinquent subject to interest (See reverse)

School taxes reduced by school levy tax credit $683.81

IMPORTANT: Be sure this description covers your property. This description is for property tax bill only and may not be a full legal description

Net Assessed Value Rate (Does NOT reflect lottery credit)
$ .0207379

06-0-0390-03-3

E550FT OF S574.75FT M/L OF SW SW LESS HY
SEC22 T21N R15E 6.72AC IN SANITARY DIST.
932R40

SERVICE MOTORS CO
N9614 US HY 10 BOX 170
DALE WI 54931

Property Address: W09614 US HY 10

SEE REVERSE SIDE FOR IMPORTANT INFORMATION

RETAIN THIS PORTION AS YOUR COPY

Parcel #
06-0-0401-00-3

91.83

Pd #99187

TOWN OF DALE

PAY TAXES AT MUNICIPAL BUILDING ON DEC 27 6PM-8PM DEC 29 9AM-NOON OR SEND TO ABOVE ADDRESS. CHECK OR MONEY ORDER ONLY
JAN 26 9AM-NOON JAN 29 10AM-1PM
JAN 31 6PM-8PM FIRST STATE BANK OR WOLF RIVER BANK TAKE PAYMENTS. DOG LICENSES DUE MARCH 31 M/F SPAY/NEUTERED$5 UNSPAY/ UNNEUTERED $10 QUESTIONS CALL 779-4609

If receipt is needed send self-addressed stamped envelope.

ENTERED
JAN 28 2002

Parcel #
06-0-0401-00-3

91.83

OUTAGAMIE COUNTY

OUTAGAMIE COUNTY TREASURER
410 S WALNUT ST APPLETON WI 54911
OFFICE HOURS 8:00-4:30 M-F
SUMMER HOURS 7:00-3:30 M-F
EXTENDED HRS 7:00-4:30 JULY 29-31

If receipt is needed send self-addressed stamped envelope.

001486

TOWN OF DALE
ERICA SIEWERT
PO BOX 83
DALE WI 54931

STATE OF WISCONSIN - OUTAGAMIE COUNTY
REAL ESTATE TAX BILL FOR 2001
DINA MUMFORD, COUNTY TREASURER

Correspondence should refer to parcel number.
PARCEL #: 06-0-0401-00-3

Assessed Value Land	Ass'd Value Improve	Tot Assessed Value	Ave. Assmt. Ratio	Est Fair Mkt. Land	Est. Fair Mkt Improve	Tot Est. Fair Mkt.
9,400		9,400	0.8913	10,500		10,500

A check this box means unpaid prior year taxes

TAXING JURISDICTION	2000 Est. State Aids Allocated Tax Dist.	2001 Est. State Aids Allocated Tax Dist.	2000 Net Tax	2001 Net Tax	% Tax Change
STATE			1.93	2.11	9.3%
COUNTY	85,492	90,781	49.87	56.65	13.6%
LOCAL	166,997	172,654	22.65	22.65	.0%
SCHOOL	1,438,323	1,515,206	77.79	82.37	5.9%
TECH COLLEGE	70,898	37,315	17.95	19.88	10.8%
OTHER					%
Total	1,761,710	1,815,956	170.19	183.66	7.9%
Lottery and Gaming Credit					%
Net Property Tax			170.19	183.66	7.9%

NET PROPERTY TAX $ 183.66

TOTAL DUE FOR FULL PAYMENT
PAY THIS AMT: $ 183.66
BY JANUARY 31, 2002
Warning: If not paid by due dates, installment option is lost and total tax is delinquent subject to interest (See reverse)

School taxes reduced by school levy tax credit $14.92

IMPORTANT: Be sure this description covers your property. This description is for property tax bill only and may not be a full legal description

Net Assessed Value Rate (Does NOT reflect lottery credit)
$ .0195379

06-0-0401-00-3

W2A OF S4A OF W1/2 SE
SW LESS HY SEC22 T21N
R15E LESS 766R294 1.46 AC 1554M10

SERVICE MOTOR CO
PO BOX 216
SEYMOUR WI 54165

Property Address: 00000

SEE REVERSE SIDE FOR IMPORTANT INFORMATION

RETAIN THIS PORTION AS YOUR COPY

Parcel
06-0-0401-00-3

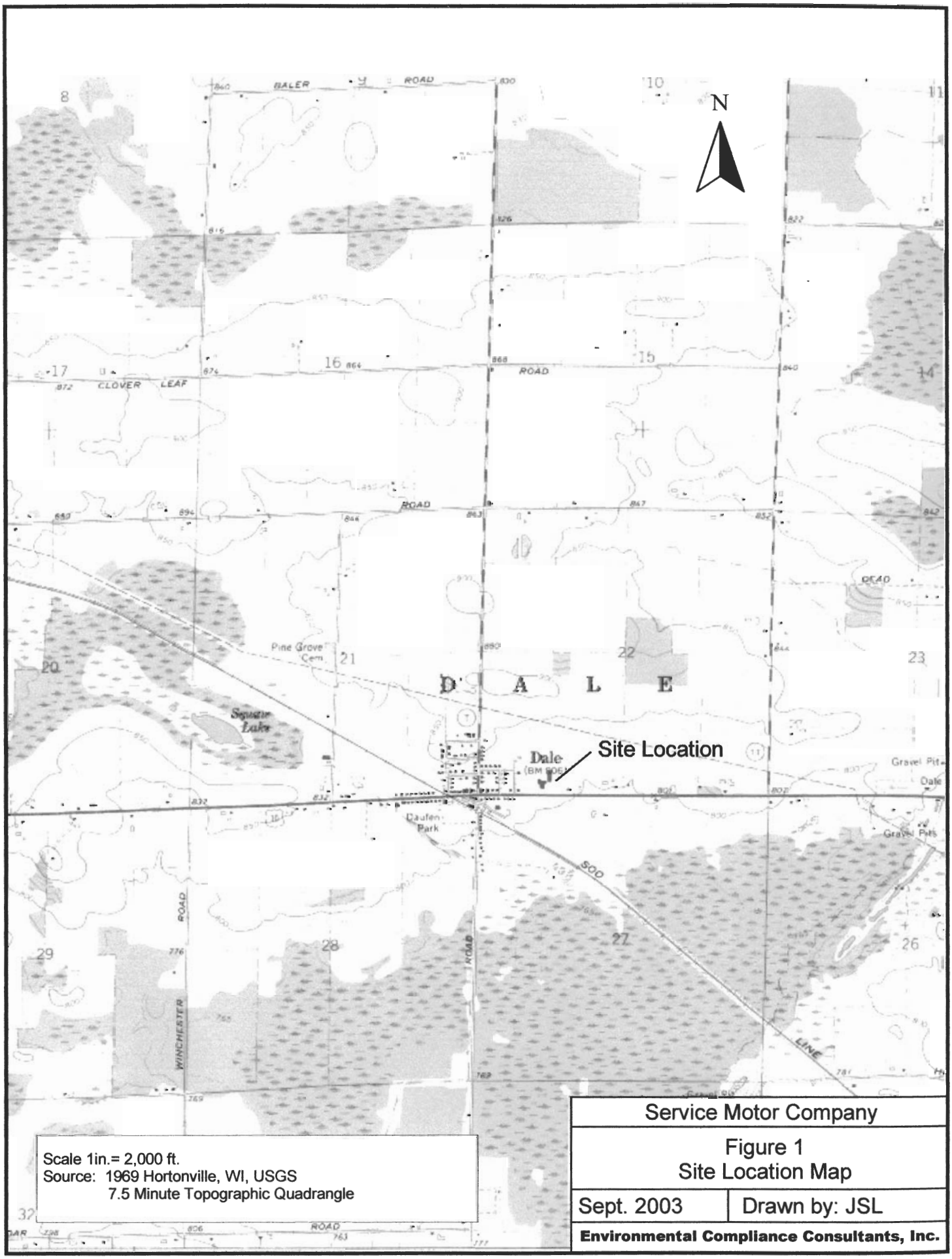

Service Motor Company

Figure 1
Site Location Map

Sept. 2003 | Drawn by: JSL

Environmental Compliance Consultants, Inc.

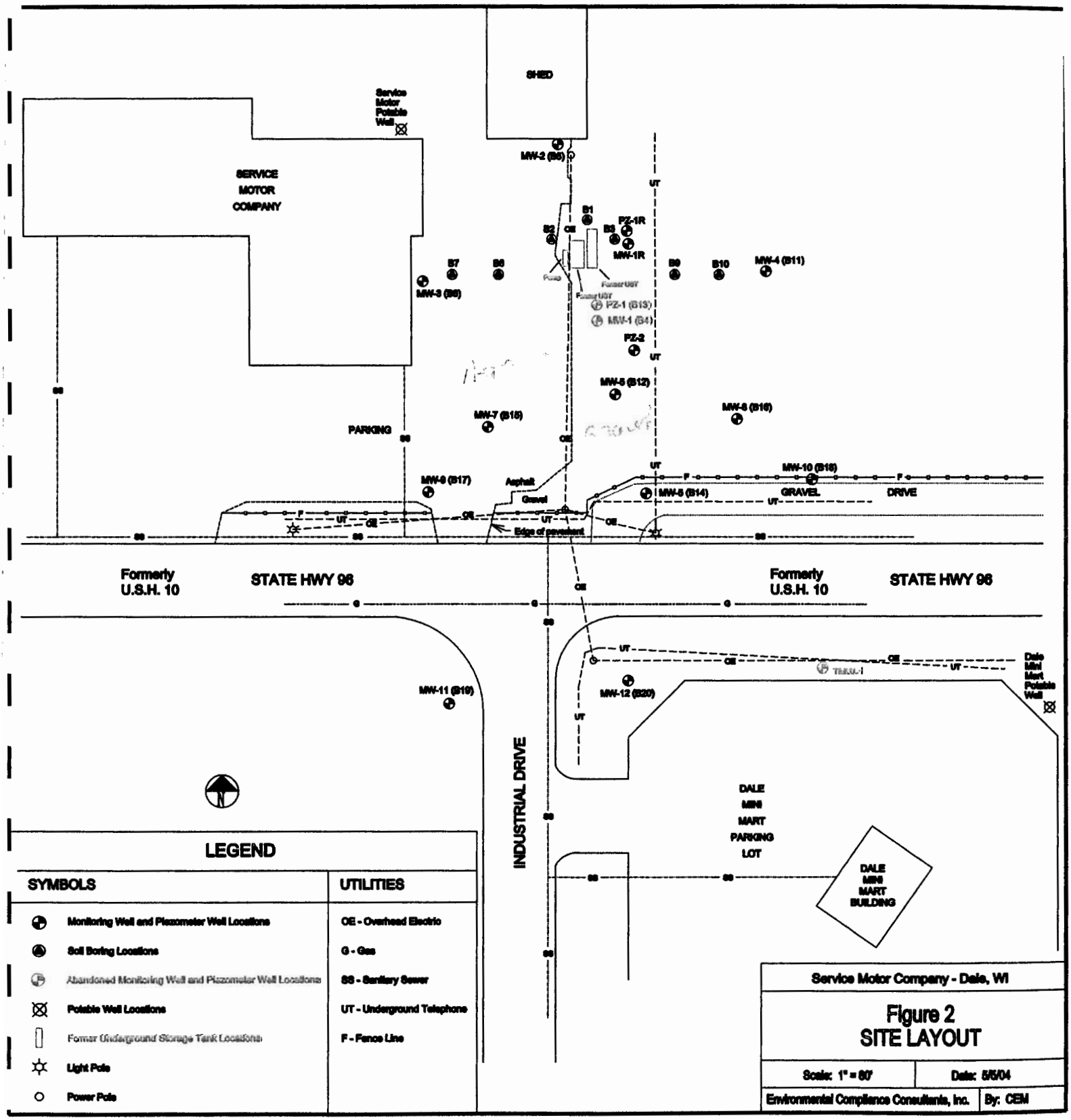
SHED
Service Motor Potable Well
SERVICE MOTOR COMPANY
MW-2 (B5)
B1
B2
B3
PZ-1R
MW-1R
B7
B8
B9
B10
MW-4 (B11)
MW-3 (B6)
Pole
Former UST
PZ-1 (B13)
MW-1 (B4)
PZ-2
MW-5 (B12)
MW-8 (B16)
MW-7 (B15)
PARKING
MW-9 (B17)
Asphalt
Gravel
MW-10 (B18)
MW-6 (B14)
GRAVEL
DRIVE
Edge of pavement
Formerly U.S.H. 10
STATE HWY 96
Formerly U.S.H. 10
STATE HWY 96
MW-11 (B19)
MW-12 (B20)
Dale Mini Mart Potable Well
INDUSTRIAL DRIVE
DALE MINI MART PARKING LOT
DALE MINI MART BUILDING
LEGEND
SYMBOLS
Monitoring Well and Piezometer Well Locations
Soil Boring Locations
Abandoned Monitoring Well and Piezometer Well Locations
Potable Well Locations
Former Underground Storage Tank Locations
Light Pole
Power Pole
UTILITIES
OE - Overhead Electric
G - Gas
SS - Sanitary Sewer
UT - Underground Telephone
F - Fence Line
Service Motor Company - Dale, WI
Figure 2
SITE LAYOUT
Scale: 1" = 80'
Date: 5/5/04
Environmental Compliance Consultants, Inc.
By: CEM

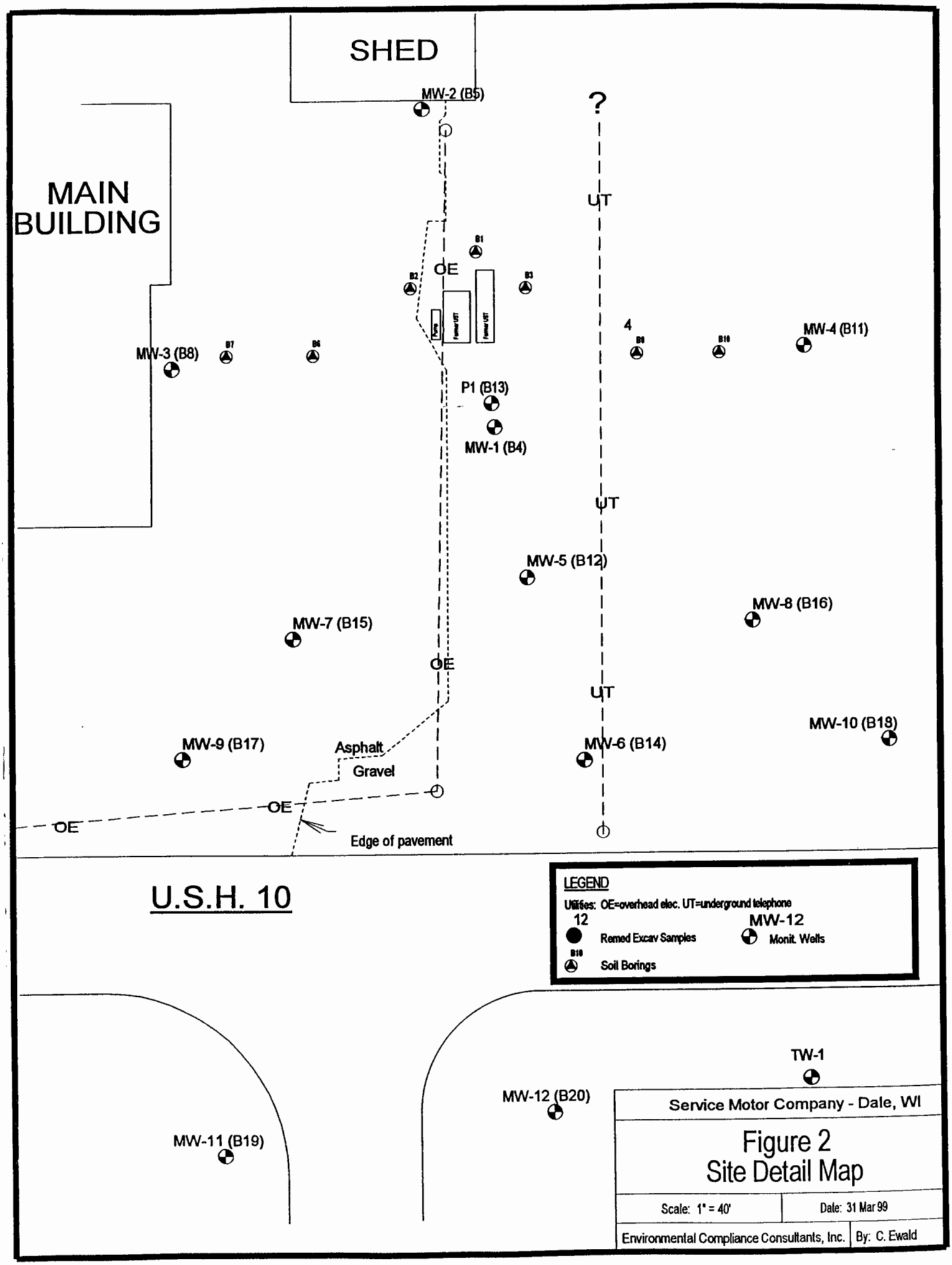
SHED
MAIN BUILDING
MW-2 (B5)
?
UT
B1
OE
B2
B3
Former UST
Former UST
4
B9
B10
MW-4 (B11)
MW-3 (B8)
B7
B6
P1 (B13)
MW-1 (B4)
UT
MW-5 (B12)
MW-8 (B16)
MW-7 (B15)
OE
UT
MW-10 (B18)
MW-9 (B17)
Asphalt
MW-6 (B14)
Gravel
OE
OE
Edge of pavement
U.S.H. 10
LEGEND
Utilities: OE=overhead elec. UT=underground telephone
12
Remed Excav Samples
MW-12
Monit. Wells
B10
Soil Borings
TW-1
MW-12 (B20)
MW-11 (B19)
Service Motor Company - Dale, WI
Figure 2
Site Detail Map
Scale: 1" = 40'
Date: 31 Mar 99
Environmental Compliance Consultants, Inc.
By: C. Ewald

TABLE 1
GROUNDWATER ANALYTICAL RESULTS - MW-1/MW-1R
Service Motor Company

PARAMETERS	ES	PAL	MW-1			MW-1R								
			10-Feb-97	23-Jun-97	20-Jan-98	21-Jun-99	28-Sep-99	29-Dec-99	30-Mar-00	27-Jun-00	20-Mar-01	27-Jun-01	28-Sept-01	11-Apr-02
GROUNDWATER ELEVATION														
Top of Casing (ft)			101.09	101.09	101.09	102.81	102.81	102.81	102.81	102.81	102.81	102.81	102.81	102.81
Top of Screen (ft)			98.20	98.20	98.20	97.81	97.81	97.81	97.81	97.81	97.81	97.81	97.81	97.81
Depth to Groundwater (ft)			5.81	2.88	7.85	4.11	5.55	7.91	6.66	4.05	4.55	2.22	5.16	3.83
Groundwater Elevation (ft)			95.28	98.21	93.24	98.7	97.26	94.9	96.15	98.76	98.26	100.59	97.65	98.98
DIRECT FUEL PARAMETERS														
GRO (ppb)	NE	NE	**27,500**	NA	NA	NA	NA	NA	NA	NA	NA	NA	NA	NA
DRO (ppb)	NE	NE	**7,090**	NA	NA	NA	NA	NA	NA	NA	NA	NA	NA	NA
FUEL-RELATED VOCs (ppb)														
Benzene	5	0.5	**1,690**	**2,130**	**3,200**	**190**	**80**	**5.7**	**150**	**23**	**35**	*3.4*	**11.0**	**7.7**
Ethylbenzene	700	140	**1,620**	**1,730**	**1,800**	*420*	**790**	5.4	**1,500**	*170*	*610*	100	*490*	*540*
Methyl-tert-Butyl-Ether	60	12	**<270**	**<122**	**94**	<3.2	9.4	<0.32	10	3.9	<3.6	<1.7	*29*	*25*
Naphthalene	40	8	NA	**424**	**540**	**300**	**760**	*12*	**1,200**	**150**	**450**	**56**	**350**	**370**
Toluene	1,000	200	**4,730**	**4,110**	**5,500**	*820*	*810*	3	**1,400**	67	*500*	49	190	200
Total Trimethylbenzene	480	96	**2,184**	**2,040**	**2,280**	**1,500**	**2,610**	77	**3,700**	*318*	**1,870**	*311*	**1,820**	**1,850**
Total Xylene	10,000	1,000	*8,250*	*8,140*	*9,100*	*4,200*	*4,400*	35	*8,200*	640	*2,500*	420	*2,480*	*2,870*
Total VOCs/PVOCs			**18,474**	**18,574**	**22,514**	**7,430**	**9,459**	**138**	**16,160**	**1,372**	**5,965**	**939**	**5,370**	**5,863**
FUEL-RELATED PAHs (ppb)														
1-Methylnaphthalene	NE	NE	316	NA	NA	NA	NA	NA	NA	NA	NA	NA	NA	NA
2-Methylnaphthalene	NE	NE	177	NA	NA	NA	NA	NA	NA	NA	NA	NA	NA	NA
Naphthalene	40	8	755	NA	NA	NA	NA	NA	NA	NA	NA	NA	NA	NA
METALS (ppb)														
Lead	15	1.5	NA	NA	NA	NA	NA	NA	NA	NA	NA	NA	NA	NA
BIOLOGICAL PARAMETERS														
Nitrate	10,000	2,000	NA	NA	0.015	2.1	0.074	NA	0.54	0.54	NA	NA	NA	NA
Sulfate	NE	NE	NA	NA	NA	44	24	NA	20	20	NA	NA	NA	NA
Iron (ferrous/ferric)	NE	NE	NA	NA	NA	NA	NA	NA	NA	NA	NA	NA	NA	NA
Alkalinity	NE	NE	NA	NA	NA	410	480	NA	480	480	NA	NA	NA	NA
FIELD PARAMETERS														
pH	NE	NE	6.93	7.26	7.34	6.92	3.88	NM	NM	NM	NM	NM	7.09	7.18
Specific Conductivity	NE	NE	580	619	908	460	486	NM	NM	NM	NM	NM	558	501
Dissolved Oxygen	NE	NE	2.54	1.3	1.62	0.14	0.13	0.23	NM	0.23	NM	NM	0.26	0.54

ES = Enforcement Standard (NR-140) PAL = Preventive Action Limit (NR-140)

NA = Not Analyzed; NE = Not Established; NM = Not Measured; NI = Not Installed; ppm = Parts per Million; ppb = Parts per Billion

Bold = Exceedence of NR-140 ES

Italics = Exceedence of NR-140 PAL

* = Concentration above the limit of detection (LOD), but below the limit of quantitation (LOQ)

TABLE 1
GROUNDWATER ANALYTICAL RESULTS - MW-2
Service Motor Company

PARAMETERS	ES	PAL	MW - 2										
			10-Feb-97	23-Jun-97	20-Jan-98	21-Jun-99	28-Sep-99	29-Dec-99	30-Mar-00	27-Jun-00	30-Mar-01	27-Jun-01	28-Sept-01
GROUNDWATER ELEVATION													
Top of Casing (ft)			105.33	105.33	105.33	105.33	105.33	105.33	105.33	105.33	105.33	105.33	105.33
Top of Screen (ft)			100.70	100.70	100.70	100.70	100.70	100.70	100.70	100.70	100.70	100.70	100.70
Depth to Groundwater (ft)			NM	2.73	9.37	4.7	7.12	10.61	5.97	3.12	4.22	2.39	6.29
Groundwater Elevation (ft)			105.33	102.6	95.96	100.63	98.21	94.72	99.36	102.21	101.11	102.94	99.04
DIRECT FUEL PARAMETERS													
GRO (ppb)	NE	NE	NI	<17	NA	NA	NA	NA	NA	NA	NA	NA	NA
DRO (ppb)	NE	NE	NI	<39	NA	NA	NA	NA	NA	NA	NA	NA	NA
FUEL-RELATED VOCs (ppb)													
Benzene	5	0.5	NI	<0.4	2.7	<0.27	<0.26	<0.27	NA	<0.35	NA	<.48	<0.45
Ethylbenzene	700	140	NI	<0.2	2.6	<0.32	<0.24	<0.32	NA	<0.37	NA	<.43	<0.82
Methyl-tert-Butyl-Ether	60	12	NI	<1.2	<0.2	<0.32	<0.22	<0.32	NA	<0.36	NA	<.67	<0.43
Naphthalene	40	8	NI	<0.5	NA	<0.35	NA	<0.35	NA	NA	NA	NA	NA
Toluene	1,000	200	NI	<0.4	<0.36	2.3	<0.21	<0.27	NA	<0.38	NA	<.47	<0.68
Total Trimethylbenzene	480	96	NI	<0.9	2.04	0.25	<1.4	<0.49	NA	<0.74	NA	<.52	<1.86
Total Xylene	10,000	1,000	NI	<0.6	1.9	0.68	<1.34	<0.67	NA	<1.14	NA	<1.4	<2.47
Total VOCs/PVOCs			NI	**0.0**	**9.24**	**3.2**	**0.0**	**0.0**	**NA**	**0.0**	**NA**	**NA**	**0.0**
FUEL-RELATED PAHs (ppb)													
1-Methylnaphthalene	NE	NE	NI	<0.88	NA	NA	NA	NA	NA	NA	NA	NA	NA
2-Methylnaphthalene	NE	NE	NI	<0.85	NA	NA	NA	NA	NA	NA	NA	NA	NA
Naphthalene	40	8	NI	<0.68	NA	NA	NA	NA	NA	NA	NA	NA	NA
METALS (ppb)													
Lead	15	1.5	NI	<1.0	NA	NA	NA	NA	NA	NA	NA	NA	NA
BIOLOGICAL PARAMETERS													
Nitrate	10,000	2,000	NI	NA	5.3	5.9	5.3	NA	NA	NA	NA	NA	NA
Sulfate	NE	NE	NI	NA	NA	21	21	NA	NA	NA	NA	NA	NA
Iron (ferrous/ferric)	NE	NE	NI	NA	NA	NA	NA	NA	NA	NA	NA	NA	NA
Alkalinity	NE	NE	NI	NA	NA	490	420	NA	NA	NA	NA	NA	NA
FIELD PARAMETERS													
pH	NE	NE	NI	8.02	7.56	6.78	8.25	NM	NM	NM	NM	NM	7.09
Specific Conductivity	NE	NE	NI	605	802	504	401	NM	NM	NM	NM	NM	547
Dissolved Oxygen	NE	NE	NI	5.68	1.94	0.87	0.64	2.37	NM	1.44	NM	NM	0.58

ES = Enforcement Standard (NR-140) PAL = Preventive Action Limit (NR-140)

NA = Not Analyzed; NE = Not Established; NM = Not Measured; NI = Not Installed; ppm = Parts per Million; ppb = Parts per Billion

Bold = Exceedence of NR-140 ES

Italics = Exceedence of NR-140 PAL

* = Concentration above the limit of detection (LOD), but below the limit of quantitation (LOQ)

TABLE 1
GROUNDWATER ANALYTICAL RESULTS - MW-3
Service Motor Company

PARAMETERS	ES	PAL	MW - 3										
			10-Feb-97	23-Jun-97	20-Jan-98	21-Jun-99	28-Sep-99	29-Dec-99	30-Mar-00	27-Jun-00	20-Mar-01	27-Jun-01	28-Sept-01
GROUNDWATER ELEVATION													
Top of Casing (ft)			104.17	104.17	104.17	104.17	104.17	104.17	104.17	104.17	104.17	104.17	104.17
Top of Screen (ft)			99.00	99.00	99.00	99.00	99.00	99.00	99.00	99.00	99.00	99.00	99.00
Depth to Groundwater (ft)			NM	3.08	8.62	4.53	6.77	10.04	6.43	3.5	4.24	2.79	5.86
Groundwater Elevation (ft)			104.17	101.09	95.55	99.64	97.4	94.13	97.74	100.67	99.93	101.38	98.31
DIRECT FUEL PARAMETERS													
GRO (ppb)	NE	NE	NI	<17	NA	NA	NA	NA	NA	NA	NA	NA	NA
DRO (ppb)	NE	NE	NI	83	NA	NA	NA	NA	NA	NA	NA	NA	NA
FUEL-RELATED VOCs (ppb)													
Benzene	5	0.5	NI	<0.4	*4.2*	<0.27	<0.26	<0.27	NA	<0.35	NA	<.48	<0.45
Ethylbenzene	700	140	NI	<0.2	4.0	0.36	0.62	0.38	NA	0.77	NA	<.43	<0.82
Methyl-tert-Butyl-Ether	60	12	NI	<1.2	<0.2	<0.32	0.36	<0.32	NA	1.3	NA	<.67	<0.43
Naphthalene	40	8	NI	<0.5	NA	<0.35	NA	<0.35	NA	NA	NA	<.47	NA
Toluene	1,000	200	NI	0.7	<0.36	2.2	0.52	<0.27	NA	<0.38	NA	NA	<0.68
Total Trimethylbenzene	480	96	NI	<0.9	3.1	0.39	1.90	<0.49	NA	1.20	NA	<.52	<1.86
Total Xylene	10,000	1,000	NI	0.4	2.9	1.09	1.10	<0.67	NA	<1.14	NA	<1.4	<2.47
Total VOCs/PVOCs			**NI**	**1.10**	**14.20**	**4.04**	**4.50**	**0.38**	**NA**	**3.27**	**NA**	**NA**	**0.00**
FUEL-RELATED PAHs (ppb)													
1-Methylnaphthalene	NE	NE	NI	<0.88	NA	NA	NA	NA	NA	NA	NA	NA	NA
2-Methylnaphthalene	NE	NE	NI	<0.85	NA	NA	NA	NA	NA	NA	NA	NA	NA
Naphthalene	40	8	NI	<0.86	NA	NA	NA	NA	NA	NA	NA	NA	NA
METALS (ppb)													
Lead	15	1.5	NI	<1.0	NA	NA	NA	NA	NA	NA	NA	NA	NA
BIOLOGICAL PARAMETERS													
Nitrate	10,000	2,000	NI	NA	2.7	5	2.4	NA	NA	NA	NA	NA	NA
Sulfate	NE	NE	NI	NA	NA	20	41	NA	NA	NA	NA	NA	NA
Iron (ferrous/ferric)	NE	NE	NI	NA	NA	NA	NA	NA	NA	NA	NA	NA	NA
Alkalinity	NE	NE	NI	NA	NA	400	380	NA	NA	NA	NA	NA	NA
FIELD PARAMETERS													
pH	NE	NE	NI	7.7	7.51	6.65	5.85	NM	NM	NM	NM	NM	7.21
Specific Conductivity	NE	NE	NI	602	764	491	380	NM	NM	NM	NM	NM	521
Dissolved Oxygen	NE	NE	NI	2.1	1.56	0.19	0.15	0.13	NM	0.29	NM	NM	0.27

ES = Enforcement Standard (NR-140) PAL = Preventive Action Limit (NR-140)

NA = Not Analyzed; NE = Not Established; NM = Not Measured; NI = Not Installed; ppm = Parts per Million; ppb = Parts per Billion

Bold = Exceedence of NR-140 ES

Italics = Exceedence of NR-140 PAL

* = Concentration above the limit of detection (LOD), but below the limit of quantitation (LOQ)

TABLE 1
GROUNDWATER ANALYTICAL RESULTS - MW-4
Service Motor Company

PARAMETERS	ES	PAL	MW - 4										
			10-Feb-97	23-Jun-97	20-Jan-98	21-Jun-99	28-Sep-99	29-Dec-99	30-Mar-00	27-Jun-00	20-Mar-01	27-Jun-01	28-Sept-01
GROUNDWATER ELEVATION													
Top of Casing (ft)			100.66	100.66	100.66	100.66	100.66	100.66	100.66	100.66	100.66	100.66	100.66
Top of Screen (ft)			97.80	97.80	97.80	97.80	97.80	97.80	97.80	97.80	97.80	97.80	97.80
Depth to Groundwater (ft)			NM	2.62	7.34	NM	NM	NM	NM	NM	NM	NM	NM
Groundwater Elevation (ft)			100.66	98.04	93.32	100.66	100.66	100.66	100.66	100.66	100.66	100.66	100.66
DIRECT FUEL PARAMETERS													
GRO (ppb)	NE	NE	NI	<17	NA	NA	NA	NA	NA	NA	NA	NA	NA
DRO (ppb)	NE	NE	NI	43	NA	NA	NA	NA	NA	NA	NA	NA	NA
FUEL-RELATED VOCs (ppb)													
Benzene	5	0.5	NI	<0.4	2.2	NA	NA	NA	NA	NA	NA	NA	NA
Ethylbenzene	700	140	NI	<0.2	2.1	NA	NA	NA	NA	NA	NA	NA	NA
Methyl-tert-Butyl-Ether	60	12	NI	<1.2	<0.2	NA	NA	NA	NA	NA	NA	NA	NA
Naphthalene	40	8	NI	<0.5	NA	NA	NA	NA	NA	NA	NA	NA	NA
Toluene	1,000	200	NI	<0.4	<0.36	NA	NA	NA	NA	NA	NA	NA	NA
Total Trimethylbenzene	480	96	NI	<0.9	1.49	NA	NA	NA	NA	NA	NA	NA	NA
Total Xylene	10,000	1,000	NI	0.9	1.5	NA	NA	NA	NA	NA	NA	NA	NA
Total VOCs/PVOCs			**NI**	**0.90**	**7.30**	**NA**	**NA**	**NA**	**NA**	**NA**	**NA**	**NA**	**NA**
FUEL-RELATED PAHs (ppb)													
1-Methylnaphthalene	NE	NE	NI	<0.83	NA	NA	NA	NA	NA	NA	NA	NA	NA
2-Methylnaphthalene	NE	NE	NI	<0.81	NA	NA	NA	NA	NA	NA	NA	NA	NA
Naphthalene	40	8	NI	<0.64	NA	NA	NA	NA	NA	NA	NA	NA	NA
METALS (ppb)													
Lead	15	1.5	NI	<1.0	NA	NA	NA	NA	NA	NA	NA	NA	NA
BIOLOGICAL PARAMETERS													
Nitrate	10,000	2,000	NI	NA	5.5	NA	NA	NA	NA	NA	NA	NA	NA
Sulfate	NE	NE	NI	NA	NA	NA	NA	NA	NA	NA	NA	NA	NA
Iron (ferrous/ferric)	NE	NE	NI	NA	NA	NA	NA	NA	NA	NA	NA	NA	NA
Alkalinity	NE	NE	NI	NA	NA	NA	NA	NA	NA	NA	NA	NA	NA
FIELD PARAMETERS													
pH	NE	NE	NM	7.34	7.84	NA	NA	NA	NA	NA	NA	NA	NA
Specific Conductivity	NE	NE	NM	581	836	NA	NA	NA	NA	NA	NA	NA	NA
Dissolved Oxygen	NE	NE	NM	3.98	3.15	NA	NA	NA	NA	NA	NA	NA	NA

ES = Enforcement Standard (NR-140) PAL = Preventive Action Limit (NR-140)

NA = Not Analyzed; NE = Not Established; NM = Not Measured; NI = Not Installed; ppm = Parts per Million; ppb = Parts per Billion

Bold = Exceedence of NR-140 ES

Italics = Exceedence of NR-140 PAL

* = Concentration above the limit of detection (LOD), but below the limit of quantitation (LOQ)

TABLE 1
GROUNDWATER ANALYTICAL RESULTS - MW-5
Service Motor Company

PARAMETERS	ES	PAL	MW - 5											
			10-Feb-97	23-Jun-97	20-Jan-98	21-Jun-99	28-Sep-99	29-Dec-99	30-Mar-00	28-Jun-00	30-Mar-01	27-Jun-01	28-Sept-01	11-Apr-02
GROUNDWATER ELEVATION														
Top of Casing (ft)			100.4	100.4	100.4	100.4	100.4	100.4	100.4	100.4	100.4	100.4	100.4	100.4
Top of Screen (ft)			97.8	97.8	97.8	97.8	97.8	97.8	97.8	97.8	97.8	97.8	97.8	97.8
Depth to Groundwater (ft)			NM	3.19	7.75	4.01	5.77	8.63	5.68	3.55	5.2	3.04	5.22	3.81
Groundwater Elevation (ft)			100.4	97.21	92.65	96.39	94.63	91.77	94.72	96.85	95.2	97.36	95.18	96.59
DIRECT FUEL PARAMETERS														
GRO (ppb)	NE	NE	NI	**43,200**	NA	NA	NA	NA	NA	NA	NA	NA	NA	NA
DRO (ppb)	NE	NE	NI	**15,400**	NA	NA	NA	NA	NA	NA	NA	NA	NA	NA
FUEL-RELATED VOCs (ppb)														
Benzene	5	0.5	NI	**7,990**	**3,100**	**4,300**	**1,300**	**1,100**	**2,400**	**1,800**	**530**	**340**	**270**	**440**
Ethylbenzene	700	140	NI	**2,180**	**2,000**	**2,500**	**1,700**	**1,600**	**2,000**	**1,500**	**1,000**	**1,200**	**970**	**1,100**
Methyl-tert-Butyl-Ether	60	12	NI	**<306**	*55*	*20*	<5.5	<6.4	**78**	*38*	<3.6	<13	*46*	*54*
Naphthalene	40	8	NI	**597**	**540**	**610**	**540**	**440**	**590**	**590**	**380**	**410**	**380**	**360**
Toluene	1,000	200	NI	**8,010**	**5,500**	**5,500**	**1,600**	*670*	**1,500**	**1,200**	110	96	57	87
Total Trimethylbenzene	480	96	NI	**2,704**	**2,320**	**3,440**	**2,630**	**2,180**	**2,450**	**1,420**	**1,600**	**2,680**	**2,190**	**2,500**
Total Xylene	10,000	1,000	NI	*9,910*	*7,900*	**10,800**	*6,500*	*4,790*	*6,900*	*5,700*	*2,300*	*2,370*	*1,990*	*2,560*
Total VOCs/PVOCs			**NI**	**31,391**	**21,415**	**27,170**	**14,270**	**10,780**	**15,918**	**12,248**	**5,920**	**7,096**	**5,903**	**7,101**
FUEL-RELATED PAHs (ppb)														
1-Methylnaphthalene	NE	NE	NI	212	NA	NA	NA	NA	NA	NA	NA	NA	NA	NA
2-Methylnaphthalene	NE	NE	NI	173	NA	NA	NA	NA	NA	NA	NA	NA	NA	NA
Naphthalene	40	8	NI	**552**	NA	NA	NA	NA	NA	NA	NA	NA	NA	NA
METALS (ppb)														
Lead	15	1.5	NI	<1.0	NA	NA	NA	NA	NA	NA	NA	NA	NA	NA
BIOLOGICAL PARAMETERS														
Nitrate	10,000	2,000	NI	NA	0.012	<0.017	0.033	NA	0.065	0.065	NA	NA	NA	NA
Sulfate	NE	NE	NI	NA	NA	30	1.9	NA	0.86	0.86	NA	NA	NA	NA
Iron (ferrous/ferric)	NE	NE	NI	NA	NA	NA	NA	NA	NA	NA	NA	NA	NA	NA
Alkalinity	NE	NE	NI	NA	NA	470	460	NA	490	490	NA	NA	NA	NA
FIELD PARAMETERS														
pH	NE	NE	NM	7.11	7.36	6.33	4.45	NM	NM	NM	NM	NM	7	7.13
Specific Conductivity	NE	NE	NM	841	986	509	429	NM	NM	NM	NM	NM	628	549
Dissolved Oxygen	NE	NE	NM	1.95	2.89	0.14	0.15	0.11	NM	0.24	NM	NM	0.2	0.44

ES = Enforcement Standard (NR-140) PAL = Preventive Action Limit (NR-140)
NA = Not Analyzed; NE = Not Established; NM = Not Measured; NI = Not Installed; ppm = Parts per Million; ppb = Parts per Billion
Bold = Exceedence of NR-140 ES
Italics = Exceedence of NR-140 PAL
* = Concentration above the limit of detection (LOD), but below the limit of quantitation (LOQ)

TABLE 1
GROUNDWATER ANALYTICAL RESULTS - MW-6
Service Motor Company

PARAMETERS	ES	PAL	MW - 6														
			10-Feb-97	23-Jun-97	20-Jan-98	21-Jun-99	28-Sep-99	29-Dec-99	30-Mar-00	28-Jun-00	20-Mar-01	27-Jun-01	28-Sept-01	29-Jan-02	11-Apr-02	20-Jun-02	26-Mar-03
GROUNDWATER ELEVATION																	
Top of Casing (ft)			99.4	99.4	99.4	99.4	99.4	99.4	99.4	99.4	99.4	99.4	99.4	99.4	99.4	99.4	99.4
Top of Screen (ft)			96.8	96.8	96.8	96.8	96.8	96.8	96.8	96.8	96.8	96.8	96.8	96.8	96.8	96.8	96.8
Depth to Groundwater (ft)			NM	3.7	7.77	4.41	6.18	8.33	5.48	4.19	4.96	3.53	5.22	7.34	3.65	3.65	7.63
Groundwater Elevation (ft)			99.4	95.7	91.63	94.99	93.22	91.07	93.92	95.21	94.44	95.87	94.18	92.06	95.75	95.75	91.77
DIRECT FUEL PARAMETERS																	
GRO (ppb)	NE	NE	NI	**15,900**	NA	NA	NA	NA	NA	NA	NA	NA	NA	NA	NA	NA	NA
DRO (ppb)	NE	NE	NI	**3,780**	NA	NA	NA	NA	NA	NA	NA	NA	NA	NA	NA	NA	NA
FUEL-RELATED VOCs (ppb)																	
Benzene	5	0.5	NI	**4,530**	**2,600**	**3,300**	**2,500**	**1,500**	**1,400**	**1,500**	**760**	**1,100**	**1,300**	**640**	**1,300**	**1,400**	**480**
Ethylbenzene	700	140	NI	**945**	*680*	**790**	**800**	**910**	**720**	*610*	**720**	**1,400**	**1,000**	**880**	*630*	**810**	*610*
Methyl-tert-Butyl-Ether	60	12	NI	*<122*	**120**	**100**	**83**	*44*	*56*	*58*	*23*	*16*	*33*	12	*33*	*43*	*16*
Naphthalene	40	8	NI	**208**	**200**	**200**	**250**	**230**	**240**	**160**	**230**	**340**	**410**	**290**	**230**	**320**	**270**
Toluene	1,000	200	NI	*424*	64	76	58	25	16	26	48	61	36	42	42	38	37
Total Trimethylbenzene	480	96	NI	**859**	*300*	*450*	**487**	**670**	*393*	*316*	**760**	**1,770**	**1,810**	**1,240**	**1,070**	**1,520**	**780**
Total Xylene	10,000	1,000	NI	*3,417*	436	826	674	486	301	340	766	*1,936*	*2,238*	*1,326*	*1,532*	*1,531*	587
Total VOCs/PVOCs			**NI**	**10,383**	**4,400**	**5,742**	**4,852**	**3,865**	**3,126**	**3,010**	**3,307**	**6,623**	**6,827**	**4,430**	**4,837**	**5,662**	**2,780**
FUEL-RELATED PAHs (ppb)																	
1-Methylnaphthalene	NE	NE	NI	103	NA	NA	NA	NA	NA	NA	NA	NA	NA	NA	NA	NA	NA
2-Methylnaphthalene	NE	NE	NI	51	NA	NA	NA	NA	NA	NA	NA	NA	NA	NA	NA	NA	NA
Naphthalene	40	8	NI	**415**	NA	NA	NA	NA	NA	NA	NA	NA	NA	NA	NA	NA	NA
METALS (ppb)																	
Lead	15	1.5	NI	<1.0	NA	NA	NA	NA	NA	NA	NA	NA	NA	NA	NA	NA	NA
BIOLOGICAL PARAMETERS																	
Nitrate	10,000	2,000	NI	NA	<0.002	0.033	0.031	NA	<0.037	<0.037	NA	NA	NA	NA	NA	NA	NA
Sulfate	NE	NE	NI	NA	NA	5.2	<0.062	NA	6.7	6.7	NA	NA	NA	NA	NA	NA	NA
Iron (ferrous/ferric)	NE	NE	NI	NA	NA	NA	NA	NA	NA	NA	NA	NA	NA	NA	NA	NA	NA
Alkalinity	NE	NE	NI	NA	NA	820	550	NA	500	500	NA	NA	NA	NA	NA	NA	NA
FIELD PARAMETERS																	
pH	NE	NE	NM	7.26	7.4	6.22	4.13	NM	NM	NM	NM	NM	7.13	7.25	7.23	NM	NM
Specific Conductivity	NE	NE	NM	850	1,480	630	470	NM	NM	NM	NM	NM	645	541	584	NM	NM
Dissolved Oxygen	NE	NE	NM	2.14	1.41	0.17	0.13	0.12	NM	0.26	NM	NM	0.2	0.25	0.44	NM	NM

ES = Enforcement Standard (NR-140) PAL = Preventive Action Limit (NR-140)

NA = Not Analyzed; NE = Not Established; NM = Not Measured; NI = Not Installed; ppm = Parts per Million; ppb = Parts per Billion

Bold = Exceedence of NR-140 ES

Italics = Exceedence of NR-140 PAL

* = Concentration above the limit of detection (LOD), but below the limit of quantitation (LOQ)

TABLE 1
GROUNDWATER ANALYTICAL RESULTS - MW-7
Service Motor Company

PARAMETERS	ES	PAL	MW - 7												
			10-Feb-97	23-Jun-97	20-Jan-98	21-Jun-99	28-Sep-99	29-Dec-99	30-Mar-00	28-Jun-00	20-Mar-01	27-Jun-01	28-Sept-01	29-Jan-02	11-Apr-02
GROUNDWATER ELEVATION															
Top of Casing (ft)			101.76	101.76	101.76	101.76	101.76	101.76	101.76	101.76	101.76	101.76	101.76	101.76	101.76
Top of Screen (ft)			99	99	99	99	99	99	99	99	99	99	99	99	99
Depth to Groundwater (ft)			NM	4.44	8.76	4.98	6.98	9.38	5.88	4.31	5.69	3.97	6.08	8.31	4.65
Groundwater Elevation (ft)			101.76	97.32	93	96.78	94.78	92.38	95.88	97.45	96.07	97.79	95.68	93.45	97.11
DIRECT FUEL PARAMETERS															
GRO (ppb)	NE	NE	NI	**4,700**	NA	NA	NA	NA	NA	NA	NA	NA	NA	NA	NA
DRO (ppb)	NE	NE	NI	**3,760**	NA	NA	NA	NA	NA	NA	NA	NA	NA	NA	NA
FUEL-RELATED VOCs (ppb)															
Benzene	5	0.5	NI	**692**	**360**	**330**	**1,800**	**840**	**230**	**160**	**120**	**710**	**630**	**220**	**110**
Ethylbenzene	700	140	NI	*397*	*550*	*350*	*590*	*510*	*200*	*240*	*160*	*450*	*370*	*300*	*150*
Methyl-tert-Butyl-Ether	60	12	NI	<12	*30*	<1.3	*25*	<3.2	*48*	*32*	<1.4	<6.7	*37*	*16*	*42*
Naphthalene	40	8	NI	**116**	**190**	**71**	**190**	**120**	**67**	**110**	**57**	**120**	**130**	**100**	**63**
Toluene	1,000	200	NI	75	120	25	49	27	13	15	11	34	22	13	7.7
Total Trimethylbenzene	480	96	NI	*479*	**710**	*379*	**740**	**600**	*317*	**540**	*350*	**710**	**550**	**500**	*370*
Total Xylene	10,000	1,000	NI	832	*1,177*	447	*1,137*	598	238.5	433.0	310.0	708.0	462.0	355.0	208.2
Total VOCs/PVOCs			**NI**	**2,591**	**3,137**	**1,602**	**4,531**	**2,695**	**1,113.5**	**1,530.0**	**1,008.0**	**2,732.0**	**2,201.0**	**1,504.0**	**950.9**
FUEL-RELATED PAHs (ppb)															
1-Methylnaphthalene	NE	NE	NI	51	NA	NA	NA	NA	NA	NA	NA	NA	NA	NA	NA
2-Methylnaphthalene	NE	NE	NI	52	NA	NA	NA	NA	NA	NA	NA	NA	NA	NA	NA
Naphthalene	40	8	NI	**99**	NA	NA	NA	NA	NA	NA	NA	NA	NA	NA	NA
METALS (ppb)															
Lead	15	1.5	NI	**10**	NA	NA	NA	NA	NA	NA	NA	NA	NA	NA	NA
BIOLOGICAL PARAMETERS															
Nitrate	10,000	2,000	NI	NA	0.01	0.02	0.038	NA	0.053	0.053	NA	NA	NA	NA	NA
Sulfate	NE	NE	NI	NA	NA	4.8	<0.062	NA	3.4	3.4	NA	NA	NA	NA	NA
Iron (ferrous/ferric)	NE	NE	NI	NA	NA	NA	NA	NA	NA	NA	NA	NA	NA	NA	NA
Alkalinity	NE	NE	NI	NA	NA	520	490	NA	400	400	NA	NA	NA	NA	NA
FIELD PARAMETERS															
pH	NE	NE	NM	7.49	7.22	6.6	4.59	NM	NM	NM	NM	NM	7.05	7.33	7.28
Specific Conductivity	NE	NE	NM	686	801	602	471	NM	NM	NM	NM	NM	643	244	507
Dissolved Oxygen	NE	NE	NM	1.53	1.8	0.15	0.24	0.12	NM	0.21	NM	NM	0.19	0.31	0.45

ES = Enforcement Standard (NR-140) PAL = Preventive Action Limit (NR-140)
NA = Not Analyzed; NE = Not Established; NM = Not Measured; NI = Not Installed; ppm = Parts per Million; ppb = Parts per Billion
Bold = Exceedence of NR-140 ES
Italics = Exceedence of NR-140 PAL
* = Concentration above the limit of detection (LOD), but below the limit of quantitation (LOQ)

TABLE 1
GROUNDWATER ANALYTICAL RESULTS - MW-8
Service Motor Company

PARAMETERS	ES	PAL	MW - 8												
			10-Feb-97	23-Jun-97	20-Jan-98	21-Jun-99	28-Sep-99	29-Dec-99	30-Mar-00	28-Jun-00	20-Mar-01	27-Jun-01	28-Sept-01	29-Jan-02	11-Apr-02
GROUNDWATER ELEVATION															
Top of Casing (ft)			99.04	99.04	99.04	99.04	99.04	99.04	99.04	99.04	99.04	99.04	99.04	99.04	99.04
Top of Screen (ft)			96.6	96.6	96.6	96.6	96.6	96.6	96.6	96.6	96.6	96.6	96.6	96.6	96.6
Depth to Groundwater (ft)			NM	2.32	6.63	3.19	4.97	NM	4.28	2.72	3.98	2.34	4.2	6.31	2.34
Groundwater Elevation (ft)			99.04	96.72	92.41	95.85	94.07	NM	94.76	96.32	95.06	96.7	94.84	92.73	96.7
DIRECT FUEL PARAMETERS															
GRO (ppb)	NE	NE	NI	**15,400**	NA	NA	NA	NA	NA	NA	NA	NA	NA	NA	NA
DRO (ppb)	NE	NE	NI	**4,840**	NA	NA	NA	NA	NA	NA	NA	NA	NA	NA	NA
FUEL-RELATED VOCs (ppb)															
Benzene	5	0.5	NI	**3,170**	**5,700**	**7,200**	**6,300**	NA	**2,800**	**2,700**	**1,200**	**3,500**	**3,000**	**1,300**	**1,400**
Ethylbenzene	700	140	NI	**1,150**	**1,800**	**2,200**	**2,000**	NA	**870**	**1,100**	**800**	**2,000**	**1,700**	**1,400**	**780**
Methyl-tert-Butyl-Ether	60	12	NI	*<122*	**100**	**130**	**110**	NA	*54*	*41*	*12*	*37*	*42*	*<8.6*	*22*
Naphthalene	40	8	NI	**359**	**490**	**480**	**590**	NA	**300**	**370**	**280**	**560**	**510**	**390**	**230**
Toluene	1,000	200	NI	*617*	*910*	**1,500**	*680*	NA	54	*360*	140	*470*	*230*	*250*	34
Total Trimethylbenzene	480	96	NI	**1,363**	**1,920**	**2,370**	**2,280**	NA	**980**	**1,230**	**1,080**	**2,720**	**2,150**	**1,780**	**1,050**
Total Xylene	10,000	1,000	NI	*4,408*	*7,000*	*8,500*	*7,300*	NA	*1,885*	*3,550*	*2,040*	*7,780*	*5,800*	*4,780*	*2,243*
Total VOCs/PVOCs			**NI**	**11,067**	**17,920**	**22,380**	**19,260**	NA	**6,943**	**9,351**	**5,552**	**17,067**	**13,432**	**9,900**	**5,759**
FUEL-RELATED PAHs (ppb)															
1-Methylnaphthalene	NE	NE	NI	158	NA	NA	NA	NA	NA	NA	NA	NA	NA	NA	NA
2-Methylnaphthalene	NE	NE	NI	85	NA	NA	NA	NA	NA	NA	NA	NA	NA	NA	NA
Naphthalene	40	8	NI	**216**	NA	NA	NA	NA	NA	NA	NA	NA	NA	NA	NA
METALS (ppb)															
Lead	15	1.5	NI	<1.0	NA	NA	NA	NA	NA	NA	NA	NA	NA	NA	NA
BIOLOGICAL PARAMETERS															
Nitrate	10,000	2,000	NI	NA	0.013	0.022	0.037	NA	0.11	0.11	NA	NA	NA	NA	NA
Sulfate	NE	NE	NI	NA	NA	<0.062	<0.062	NA	7.8	7.8	NA	NA	NA	NA	NA
Iron (ferrous/ferric)	NE	NE	NI	NA	NA	NA	NA	NA	NA	NA	NA	NA	NA	NA	NA
Alkalinity	NE	NE	NI	NA	NA	470	520	NA	450	450	NA	NA	NA	NA	NA
FIELD PARAMETERS															
pH	NE	NE	NM	7.17	7.36	6.47	3.95	~NM	NM	NM	NM	NM	7.06	7.3	7.27
Specific Conductivity	NE	NE	NM	750	1,023	505	440	NM	NM	NM	NM	NM	604	523	501
Dissolved Oxygen	NE	NE	NM	2.42	2.67	0.16	0.18	NM	NM	0.22	NM	NM	0.21	0.24	0.77

ES = Enforcement Standard (NR-140) PAL = Preventive Action Limit (NR-140)

NA = Not Analyzed; NE = Not Established; NM = Not Measured; NI = Not Installed; ppm = Parts per Million; ppb = Parts per Billion

Bold = Exceedence of NR-140 ES

Italics = Exceedence of NR-140 PAL

* = Concentration above the limit of detection (LOD), but below the limit of quantitation (LOQ)

TABLE 1
GROUNDWATER ANALYTICAL RESULTS - MW-9
Service Motor Company

PARAMETERS	ES	PAL	MW - 9										
			10-Feb-97	23-Jun-97	20-Jan-98	21-Jun-99	28-Sep-99	29-Dec-99	30-Mar-00	27-Jun-00	20-Mar-01	27-Jun-01	28-Sept-01
GROUNDWATER ELEVATION													
Top of Casing (ft)			NI	NI	101.14	101.14	101.14	101.14	101.14	101.14	101.14	101.14	101.14
Top of Screen (ft)			NI	NI	98.2	98.2	98.2	98.2	98.2	98.2	98.2	98.2	98.2
Depth to Groundwater (ft)			NI	NI	8.85	5.68	7.57	9.51	6.95	5.36	5.96	4.74	6.44
Groundwater Elevation (ft)			NI	NI	92.29	95.46	93.57	91.63	94.19	95.78	95.18	96.4	94.7
DIRECT FUEL PARAMETERS													
GRO (ppb)	NE	NE	NI	NI	NA	NA	NA	NA	NA	NA	NA	NA	NA
DRO (ppb)	NE	NE	NI	NI	NA	NA	NA	NA	NA	NA	NA	NA	NA
FUEL-RELATED VOCs (ppb)													
Benzene	5	0.5	NI	NI	**13**	0.27	<0.26	<0.27	NA	<0.35	<0.35	NA	<0.45
Ethylbenzene	700	140	NI	NI	12	0.98	<0.24	<0.32	NA	<0.37	<0.37	NA	<0.82
Methyl-tert-Butyl-Ether	60	12	NI	NI	0.22	<0.32	<0.22	<0.32	NA	<0.36	<0.36	NA	<0.43
Naphthalene	40	8	NI	NI	4.2	<0.35	<0.89	<0.35	NA	<0.44	NA	NA	NA
Toluene	1,000	200	NI	NI	0.49	4	<0.21	<0.27	NA	<0.38	<0.38	NA	<0.68
Total Trimethylbenzene	480	96	NI	NI	6.9	1	<1.4	<0.49	NA	<0.74	<0.74	NA	<1.86
Total Xylene	620	124	NI	NI	8.76	3.65	<1.34	<0.67	NA	<1.14	<1.14	NA	<2.47
Total VOCs/PVOCs			NI	NI	**45.57**	**9.9**	**0**	**0**	**NA**	**0**	**0**	**0**	**0**
FUEL-RELATED PAHs (ppb)													
1-Methylnaphthalene	NE	NE	NI	NI	NA	NA	NA	NA	NA	NA	NA	NA	NA
2-Methylnaphthalene	NE	NE	NI	NI	NA	NA	NA	NA	NA	NA	NA	NA	NA
Naphthalene	40	8	NI	NI	NA	NA	NA	NA	NA	NA	NA	NA	NA
METALS (ppb)													
Lead	15	1.5	NI	NI	NA	NA	NA	NA	NA	NA	NA	NA	NA
BIOLOGICAL PARAMETERS													
Nitrate	10,000	2,000	NI	NI	0.23	<0.017	0.041	NA	NA	NA	NA	NA	NA
Sulfate	NE	NE	NI	NI	NA	<0.062	8.6	NA	NA	NA	NA	NA	NA
Iron (ferrous/ferric)	NE	NE	NI	NI	NA	NA	NA	NA	NA	NA	NA	NA	NA
Alkalinity	NE	NE	NI	NI	NA	530	630	NA	NA	NA	NA	NA	NA
FIELD PARAMETERS													
pH	NE	NE	NI	NI	7.78	6.19	5.36	NM	NM	NM	NM	NM	7.1
Specific Conductivity	NE	NE	NI	NI	959	645	482	NM	NM	NM	NM	NM	613
Dissolved Oxygen	NE	NE	NI	NI	3.08	0.14	0.21	0.15	NM	0.31	NM	NM	0.16

ES = Enforcement Standard (NR-140) PAL = Preventive Action Limit (NR-140)

NA = Not Analyzed; NE = Not Established; NM = Not Measured; NI = Not Installed; ppm = Parts per Million; ppb = Parts per Billion

Bold = Exceedence of NR-140 ES

Italics = Exceedence of NR-140 PAL

* = Concentration above the limit of detection (LOD), but below the limit of quantitation (LOQ)

TABLE 1
GROUNDWATER ANALYTICAL RESULTS - MW-10
Service Motor Company

PARAMETERS	ES	PAL	MW - 10													
			10-Feb-97	23-Jun-97	20-Jan-98	21-Jun-99	28-Sep-99	29-Dec-99	30-Mar-00	28-Jun-00	20-Mar-01	27-Jun-01	28-Sept-01	29-Jan-02	11-Apr-02	26-Mar-03
GROUNDWATER ELEVATION																
Top of Casing (ft)			NI	NI	98.3	98.3	98.3	98.3	98.3	98.3	98.3	98.3	98.3	98.3	98.3	98.3
Top of Screen (ft)			NI	NI	95.1	95.1	95.1	95.1	95.1	95.1	95.1	95.1	95.1	95.1	95.1	95.1
Depth to Groundwater (ft)			NI	NI	6.67	3.79	3.97	7.32	4.36	3.91	3.84	2.91	4.01	6.42	3.5	6.37
Groundwater Elevation (ft)			NI	NI	91.63	94.51	94.33	90.98	93.94	94.39	94.46	95.39	94.29	91.88	94.8	91.93
DIRECT FUEL PARAMETERS																
GRO (ppb)	NE	NE	NI	NI	NA	NA	NA	NA	NA	NA	NA	NA	NA	NA	NA	NA
DRO (ppb)	NE	NE	NI	NI	NA	NA	NA	NA	NA	NA	NA	NA	NA	NA	NA	NA
FUEL-RELATED VOCs (ppb)																
Benzene	5	0.5	NI	NI	*0.71*	**21**	**76**	**280**	**160**	*1.9*	**47**	*1.1*	**160**	**200**	**40**	<0.30
Ethylbenzene	700	140	NI	NI	<0.29	1.5	13	15	1.3	<0.37	3.7	<.43	28	79	6.8	<0.60
Methyl-tert-Butyl-Ether	60	12	NI	NI	1	1.1	3.1	6.4	5	1.3	6.4	2.5	6.5	3	2.9	0.80
Naphthalene	40	8	NI	NI	<0.81	0.89	3.3	9.6	6.5	<0.44	0.96	<.59	5.8	21	3.4	<0.58
Toluene	1,000	200	NI	NI	<0.36	6.1	2.7	3.9	1.9	<0.38	0.45	<.47	6.6	6.5	<0.68	<0.58
Total Trimethylbenzene	480	96	NI	NI	<0.64	1.93	12.7	7.3	3.04	<0.74	0.38	<.52	14.1	60.4	4.5	<1.18
Total Xylene	10,000	1,000	NI	NI	<1.15	23.3	11.2	4.36	1.68	<1.14	<1.14	<1.4	44.97	83.7	3.9	<1.84
Total VOCs/PVOCs			NI	NI	**1.71**	**55.82**	**122**	**326.56**	**179.42**	**3.2**	**58.89**	**3.6**	**265.97**	**453.6**	**61.5**	**0.80**
FUEL-RELATED PAHs (ppb)																
1-Methylnaphthalene	NE	NE	NI	NI	NA	NA	NA	NA	NA	NA	NA	NA	NA	NA	NA	NA
2-Methylnaphthalene	NE	NE	NI	NI	NA	NA	NA	NA	NA	NA	NA	NA	NA	NA	NA	NA
Naphthalene	40	8	NI	NI	NA	NA	NA	NA	NA	NA	NA	NA	NA	NA	NA	NA
METALS (ppb)																
Lead	15	1.5	NI	NI	NA	NA	NA	NA	NA	NA	NA	NA	NA	NA	NA	NA
BIOLOGICAL PARAMETERS																
Nitrate	10,000	2,000	NI	NI	0.11	0.019	0.033	NA	<0.037	<0.037	NA	NA	NA	NA	NA	NA
Sulfate	NE	NE	NI	NI	NA	8.7	2.4	NA	12	12	NA	NA	NA	NA	NA	NA
Iron (ferrous/ferric)	NE	NE	NI	NI	NA	NA	NA	NA	NA	NA	NA	NA	NA	NA	NA	NA
Alkalinity	NE	NE	NI	NI	NA	460	540	NA	450	450	NA	NA	NA	NA	NA	NA
FIELD PARAMETERS																
pH	NE	NE	NI	NI	7.61	7.05	5.1	NM	NM	NM	NM	NM	7.24	7.43	7.26	7.26
Specific Conductivity	NE	NE	NI	NI	1,144	575	450	NM	NM	NM	NM	NM	575	319	503	503
Dissolved Oxygen	NE	NE	NI	NI	2.89	0.52	0.11	0.13	NM	0.25	NM	NM	0.22	0.24	0.42	0.42

ES = Enforcement Standard (NR-140) PAL = Preventive Action Limit (NR-140)

NA = Not Analyzed; NE = Not Established; NM = Not Measured; NI = Not Installed; ppm = Parts per Million; ppb = Parts per Billion

Bold = Exceedence of NR-140 ES

Italics = Exceedence of NR-140 PAL

* = Concentration above the limit of detection (LOD), but below the limit of quantitation (LOQ)

TABLE 1
GROUNDWATER ANALYTICAL RESULTS - MW-11
Service Motor Company

PARAMETERS	ES	PAL	MW-11										
			10-Feb-97	23-Jun-97	20-Jan-98	21-Jun-99	28-Sep-99	29-Dec-99	30-Mar-00	27-Jun-00	20-Mar-01	27-Jun-01	28-Sept-01
GROUNDWATER ELEVATION													
Top of Casing (ft)			NI	NI	97.57	97.57	97.57	97.57	97.57	97.57	97.57	97.57	97.57
Top of Screen (ft)			NI	NI	94.5	94.5	94.5	94.5	94.5	94.5	94.5	94.5	94.5
Depth to Groundwater (ft)			NI	NI	7.64	5.3	6.7	8.24	5.86	5.07	5.2	5.14	5.84
Groundwater Elevation (ft)			NI	NI	89.93	92.27	90.87	89.33	91.71	92.5	92.37	92.43	91.73
DIRECT FUEL PARAMETERS													
GRO (ppb)	NE	NE	NI	NI	NA	NA	NA	NA	NA	NA	NA	NA	NA
DRO (ppb)	NE	NE	NI	NI	NA	NA	NA	NA	NA	NA	NA	NA	NA
FUEL-RELATED VOCs (ppb)													
Benzene	5	0.5	NI	NI	*2.4*	<0.27	<0.26	<0.27	NA	<0.35	<0.35	NA	<0.45
Ethylbenzene	700	140	NI	NI	2.3	0.95	<0.24	<0.32	NA	<0.37	<0.37	NA	<0.82
Methyl-tert-Butyl-Ether	60	12	NI	NI	<0.2	<0.32	<0.22	<0.32	NA	<0.36	<0.36	NA	<0.43
Naphthalene	40	8	NI	NI	1	<0.35	<0.89	<0.35	NA	NA	NA	NA	NA
Toluene	1,000	200	NI	NI	<0.36	4.3	<0.21	<0.27	NA	<0.38	<0.38	NA	<0.68
Total Trimethylbenzene	480	96	NI	NI	2.04	0.99	<1.4	<0.49	NA	<0.74	<0.74	NA	<1.86
Total Xylene	10,000	1,000	NI	NI	1.7	3.8	<1.34	<0.67	NA	<1.14	<1.14	NA	<2.47
Total VOCs/PVOCs			NI	NI	**9.44**	**10.04**	**0**	**0**	**NA**	**0**	**0**	**0**	**0**
FUEL-RELATED PAHs (ppb)													
1-Methylnaphthalene	NE	NE	NI	NI	NA	NA	NA	NA	NA	NA	NA	NA	NA
2-Methylnaphthalene	NE	NE	NI	NI	NA	NA	NA	NA	NA	NA	NA	NA	NA
Naphthalene	40	8	NI	NI	NA	NA	NA	NA	NA	NA	NA	NA	NA
METALS (ppb)													
Lead	15	1.5	NI	NI	NA	NA	NA	NA	NA	NA	NA	NA	NA
BIOLOGICAL PARAMETERS													
Nitrate	10,000	2,000	NI	NI	3.7	0.75	3.9	NA	NA	NA	NA	NA	NA
Sulfate	NE	NE	NI	NI	NA	10	33	NA	NA	NA	NA	NA	NA
Iron (ferrous/ferric)	NE	NE	NI	NI	NA	NA	NA	NA	NA	NA	NA	NA	NA
Alkalinity	NE	NE	NI	NI	NA	480	450	NA	NA	NA	NA	NA	NA
FIELD PARAMETERS													
pH	NE	NE	NI	NI	7.7	7.15	5.31	NM	NM	NM	NM	NM	7.44
Specific Conductivity	NE	NE	NI	NI	1,541	543	435	NM	NM	NM	NM	NM	567
Dissolved Oxygen	NE	NE	NI	NI	9.11	6.33	0.45	7.13	NM	5.03	NM	NM	2.03

ES = Enforcement Standard (NR-140) PAL = Preventive Action Limit (NR-140)

NA = Not Analyzed; NE = Not Established; NM = Not Measured; NI = Not Installed; ppm = Parts per Million; ppb = Parts per Billion

Bold = Exceedence of NR-140 ES

Italics = Exceedence of NR-140 PAL

* = Concentration above the limit of detection (LOD), but below the limit of quantitation (LOQ)

TABLE 1
GROUNDWATER ANALYTICAL RESULTS - MW-12
Service Motor Company

PARAMETERS	ES	PAL	MW-12										
			10-Feb-97	23-Jun-97	20-Jan-98	21-Jun-99	28-Sep-99	29-Dec-99	30-Mar-00	27-Jun-00	20-Mar-01	27-Jun-01	28-Sept-01
GROUNDWATER ELEVATION													
Top of Casing (ft)			NI	NI	96.99	96.99	96.99	96.99	96.99	96.99	96.99	96.99	96.99
Top of Screen (ft)			NI	NI	93.9	93.9	93.9	93.9	93.9	93.9	93.9	93.9	93.9
Depth to Groundwater (ft)			NI	NI	8.31	6.7	7.72	8.89	7.2	6.21	6.18	6.13	7.36
Groundwater Elevation (ft)			NI	NI	88.68	90.29	89.27	88.1	89.79	90.78	90.81	90.86	89.63
DIRECT FUEL PARAMETERS													
GRO (ppb)	NE	NE	NI	NI	NA	NA	NA	NA	NA	NA	NA	NA	NA
DRO (ppb)	NE	NE	NI	NI	NA	NA	NA	NA	NA	NA	NA	NA	NA
FUEL-RELATED VOCs (ppb)													
Benzene	5	0.5	NI	NI	<0.16	0.42	<0.26	<0.27	NA	<0.35	<0.35	NA	<0.45
Ethylbenzene	700	140	NI	NI	<0.29	1.5	<0.24	<0.32	NA	<0.37	<0.37	NA	<0.82
Methyl-tert-Butyl-Ether	60	12	NI	NI	2.8	<0.32	5	2.4	NA	<0.36	<0.36	NA	<0.43
Naphthalene	40	8	NI	NI	<0.81	<0.35	NA	<0.35	NA	NA	NA	NA	NA
Toluene	1,000	200	NI	NI	<0.36	5.1	<0.21	<0.27	NA	<0.38	<0.38	NA	<0.68
Total Trimethylbenzene	480	96	NI	NI	<0.64	1.61	<1.4	<0.49	NA	<0.74	<0.74	NA	<1.86
Total Xylene	10,000	1,000	NI	NI	<1.15	5.6	<1.34	<0.67	NA	<1.14	<1.14	NA	<2.47
Total VOCs/PVOCs			NI	NI	**2.8**	**14.23**	**5**	**2.4**	NA	**0**	**0**	**0**	**0**
FUEL-RELATED PAHs (ppb)													
1-Methylnaphthalene	NE	NE	NI	NI	NA	NA	NA	NA	NA	NA	NA	NA	NA
2-Methylnaphthalene	NE	NE	NI	NI	NA	NA	NA	NA	NA	NA	NA	NA	NA
Naphthalene	40	8	NI	NI	NA	NA	NA	NA	NA	NA	NA	NA	NA
METALS (ppb)													
Lead	15	1.5	NI	NI	NA	NA	NA	NA	NA	NA	NA	NA	NA
BIOLOGICAL PARAMETERS													
Nitrate	10,000	2,000	NI	NI	0.12	3.3	1.5	NA	NA	NA	NA	NA	NA
Sulfate	NE	NE	NI	NI	NA	31	25	NA	NA	NA	NA	NA	NA
Iron (ferrous/ferric)	NE	NE	NI	NI	NA	NA	NA	NA	NA	NA	NA	NA	NA
Alkalinity	NE	NE	NI	NI	NA	620	530	NA	NA	NA	NA	NA	NA
FIELD PARAMETERS													
pH	NE	NE	NI	NI	7.65	7.92	5.35	NM	NM	NM	NM	NM	7.13
Specific Conductivity	NE	NE	NI	NI	2,802	649	546	NM	NM	NM	NM	NM	774
Dissolved Oxygen	NE	NE	NI	NI	7.06	2	0.27	6.86	NM	4.36	NM	NM	4.89

ES = Enforcement Standard (NR-140) PAL = Preventive Action Limit (NR-140)

NA = Not Analyzed; NE = Not Established; NM = Not Measured; NI = Not Installed; ppm = Parts per Million; ppb = Parts per Billion

Bold = Exceedence of NR-140 ES

Italics = Exceedence of NR-140 PAL

* = Concentration above the limit of detection (LOD), but below the limit of quantitation (LOQ)

TABLE 1
GROUNDWATER ANALYTICAL RESULTS - PZ-1/PZ-1R
Service Motor Company

PARAMETERS	ES	PAL	PZ-1			PZ-1R							
			10-Feb-97	23-Jun-97	20-Jan-98	21-Jun-99	28-Sep-99	29-Dec-99	30-Mar-00	27-Jun-00	20-Mar-01	27-Jun-01	28-Sept-01
GROUNDWATER ELEVATION													
Top of Casing (ft)			NI	101.09	101.09	102.38	102.38	102.38	102.38	102.38	102.38	102.38	102.38
Top of Screen (ft)			NI	81.7	81.7	82.38	82.38	82.38	82.38	82.38	82.38	82.38	82.38
Depth to Groundwater (ft)			NI	4.9	9.57	5.56	7.92	11.01	7.47	5.65	6.42	4.74	7.3
Groundwater Elevation (ft)			NI	96.19	91.52	96.82	94.46	91.37	94.91	96.73	95.96	97.64	95.08
DIRECT FUEL PARAMETERS													
GRO (ppb)	NE	NE	NI	175	NA	NA	NA	NA	NA	NA	NA	NA	NA
DRO (ppb)	NE	NE	NI	149	NA	NA	NA	NA	NA	NA	NA	NA	NA
FUEL-RELATED VOCs (ppb)													
Benzene	5	0.5	NI	**10**	**31**	**680**	*<32*	**22**	*3.7*	*<3.5*	*4.6*	*0.55*	<0.45
Ethylbenzene	700	140	NI	13	45	**3,200**	**2,100**	100	4.7	16.0	2.5	1.4	1.5
Methyl-tert-Butyl-Ether	60	12	NI	<1.2	0.85	*<16*	*<28*	<1.6	10	8.2	<0.36	<.67	<0.43
Naphthalene	40	8	NI	3.1	*14*	**970**	**1,600**	**190**	*22*	*27*	*15*	2	1.9
Toluene	1,000	200	NI	27	54	**8,600**	**2,100**	68	24	6.4	11.0	1.6	1.5
Total Trimethylbenzene	480	96	NI	11.5	54	**7,500**	**11,600**	**1,160**	39	*188*	*116*	18.3	6.3
Total Xylene	10,000	1,000	NI	59	184	**19,100**	**13,400**	*1,010*	56	143	53	10	5.9
Total VOCs/PVOCs			NI	**123.6**	**382.85**	**40,050**	**30,800**	**2,550**	**159.4**	**388.6**	**202.1**	**33.85**	**17.1**
FUEL-RELATED PAHs (ppb)													
1-Methylnaphthalene	NE	NE	NI	<1.1	NA	NA	NA	NA	NA	NA	NA	NA	NA
2-Methylnaphthalene	NE	NE	NI	<1.0	NA	NA	NA	NA	NA	NA	NA	NA	NA
Naphthalene	40	8	NI	<0.82	NA	NA	NA	NA	NA	NA	NA	NA	NA
METALS (ppb)													
Lead	15	1.5	NI	<1.0	NA	NA	NA	NA	NA	NA	NA	NA	NA
BIOLOGICAL PARAMETERS													
Nitrate	10,000	2,000	NI	NA	3.9	4.8	0.57	NA	4.2	4.2	NA	NA	NA
Sulfate	NE	NE	NI	NA	NA	22	22	NA	22	22	NA	NA	NA
Iron (ferrous/ferric)	NE	NE	NI	NA	NA	NA	NA	NA	NA	NA	NA	NA	NA
Alkalinity	NE	NE	NI	NA	NA	420	420	NA	410	410	NA	NA	NA
FIELD PARAMETERS													
pH	NE	NE	NM	7.52	7.62	7.28	4.58	NM	NM	NM	NM	NM	7.32
Specific Conductivity	NE	NE	NM	586	896	430	389	NM	NM	NM	NM	NM	534
Dissolved Oxygen	NE	NE	NM	1.99	1.58	0.17	0.12	0.17	NM	0.27	NM	NM	0.17

ES = Enforcement Standard (NR-140) PAL = Preventive Action Limit (NR-140)

NA = Not Analyzed; NE = Not Established; NM = Not Measured; NI = Not Installed; ppm = Parts per Million; ppb = Parts per Billion

Bold = Exceedence of NR-140 ES

Italics = Exceedence of NR-140 PAL

* = Concentration above the limit of detection (LOD), but below the limit of quantitation (LOQ)

TABLE 1
GROUNDWATER ANALYTICAL RESULTS - PZ-2
Service Motor Company

PARAMETERS	ES	PAL	PZ-2										
			10-Feb-97	23-Jun-97	20-Jan-98	21-Jun-99	28-Sep-99	29-Dec-99	30-Mar-00	28-Jun-00	20-Mar-01	27-Jun-01	28-Sept-01
GROUNDWATER ELEVATION													
Top of Casing (ft)			NI	NI	NI	101.6	101.6	101.6	101.6	101.6	101.6	101.6	101.6
Top of Screen (ft)			NI	NI	NI	81.6	81.6	81.6	81.6	81.6	81.6	81.6	81.6
Depth to Groundwater (ft)			NI	NI	NI	6.82	8.39	10.75	7.92	5.98	6.4	5.16	7.25
Groundwater Elevation (ft)			NI	NI	NI	94.78	93.21	90.85	93.68	95.62	95.2	96.44	94.35
DIRECT FUEL PARAMETERS													
GRO (ppb)	NE	NE	NI	NI	NI	NA	NA	NA	NA	NA	NA	NA	NA
DRO (ppb)	NE	NE	NI	NI	NI	NA	NA	NA	NA	NA	NA	NA	NA
FUEL-RELATED VOCs (ppb)													
Benzene	5	0.5	NI	NI	NI	*3.4*	*0.96*	*0.52*	<0.26	<0.35	<0.35	<.48	<0.45
Ethylbenzene	700	140	NI	NI	NI	6.2	<0.24	<0.32	<0.24	<0.37	<0.37	<.43	<0.82
Methyl-tert-Butyl-Ether	60	12	NI	NI	NI	<0.32	0.35	<0.32	<0.22	<0.36	<0.36	<.67	<0.43
Naphthalene	40	8	NI	NI	NI	*8.4*	3.3	1.5	<0.89	<0.44	<0.44	<.59	<0.89
Toluene	1,000	200	NI	NI	NI	14	0.38	<0.27	<0.21	<0.38	<0.38	<.47	<0.68
Total Trimethylbenzene	480	96	NI	NI	NI	61	0.65	0.29	<1.4	<0.74	<0.74	<.52	<1.86
Total Xylene	10,000	1,000	NI	NI	NI	42.9	<1.34	<0.67	<1.34	<1.14	<1.14	<1.4	<2.47
Total VOCs/PVOCs			NI	NI	NI	**135.9**	**5.64**	**2.31**	**0**	**0**	**0**	**0**	**0**
FUEL-RELATED PAHs (ppb)													
1-Methylnaphthalene	NE	NE	NI	NI	NI	NA	NA	NA	NA	NA	NA	NA	NA
2-Methylnaphthalene	NE	NE	NI	NI	NI	NA	NA	NA	NA	NA	NA	NA	NA
Naphthalene	40	8	NI	NI	NI	NA	NA	NA	NA	NA	NA	NA	NA
METALS (ppb)													
Lead	15	1.5	NI	NI	NI	NA	NA	NA	NA	NA	NA	NA	NA
BIOLOGICAL PARAMETERS													
Nitrate	10,000	2,000	NI	NI	NI	0.95	2	NA	2.4	2.4	2.4	2.4	NA
Sulfate	NE	NE	NI	NI	NI	84	200	NA	170	170	170	170	NA
Iron (ferrous/ferric)	NE	NE	NI	NI	NI	NA	NA	NA	NA	NA	NA	NA	NA
Alkalinity	NE	NE	NI	NI	NI	670	510	NA	470	470	470	470	
FIELD PARAMETERS													
pH	NE	NE	NI	NI	NI	6.55	4.75	NM	NM	NM	NM	NM	7.77
Specific Conductivity	NE	NE	NI	NI	NI	652	520	NM	NM	NM	NM	NM	630
Dissolved Oxygen	NE	NE	NI	NI	NI	1.18	0.11	0.42	NM	2.77	2.77	2.77	5.29

ES = Enforcement Standard (NR-140) PAL = Preventive Action Limit (NR-140)

NA = Not Analyzed; NE = Not Established; NM = Not Measured; NI = Not Installed; ppm = Parts per Million; ppb = Parts per Billion

Bold = Exceedence of NR-140 ES

Italics = Exceedence of NR-140 PAL

* = Concentration above the limit of detection (LOD), but below the limit of quantitation (LOQ)

TABLE 1
GROUNDWATER ANALYTICAL RESULTS - TW-1
Service Motor Company

PARAMETERS	ES	PAL	TW - 1				
			30-Mar-00	27-Jun-00	20-Mar-01	27-Jun-01	28-Sept-01
GROUNDWATER ELEVATION							
Top of Casing (ft)			NM	NM	NM		
Top of Screen (ft)			NM	NM	NM		
Depth to Groundwater (ft)			NM	NM	NM	6.32	7.32
Groundwater Elevation (ft)			NM	NM	NM		
DIRECT FUEL PARAMETERS							
GRO (ppb)	NE	NE	NA	NA	NA	NA	NA
DRO (ppb)	NE	NE	NA	NA	NA	NA	NA
FUEL-RELATED VOCs (ppb)							
Benzene	5	0.5	**14**	<0.35	<0.35	<0.48	<0.45
Ethylbenzene	700	140	4.5	<0.37	<0.37	<0.43	<0.82
Isopropylbenzene	NE	NE	1.1	NA	NA	NA	NA
Methyl-tert-Butyl-Ether	60	12	*19*	6.8	<0.36	<0.67	<0.43
Naphthalene	40	8	0.68	<0.44	<0.44	<0.59	<0.89
n-Propylbenzene	NE	NE	1.4	NA	NA	NA	NA
Toluene	1,000	200	9.1	<0.38	<0.38	1.1	3.1
Total Trimethylbenzene	480	96	0.72	<0.74	<0.74	<.52	<1.86
Total Xylene	620	124	6.1	<1.14	<1.14	<1.4	<2.47
Total VOCs/PVOCs			**56.6**	**6.8**	**0**	**1.1**	**3.1**
FUEL-RELATED PAHs (ppb)							
1-Methylnaphthalene	NE	NE	NA	NA	NA	NA	NA
2-Methylnaphthalene	NE	NE	NA	NA	NA	NA	NA
Naphthalene	40	8	NA	NA	NA	NA	NA
METALS (ppb)							
Lead	15	1.5	NA	NA	NA	NA	NA
BIOLOGICAL PARAMETERS							
Nitrate	10,000	2,000	NA	NA	NA	NA	NA
Sulfate	NE	NE	NA	NA	NA	NA	NA
Iron (ferrous/ferric)	NE	NE	NA	NA	NA	NA	NA
Alkalinity	NE	NE	NA	NA	NA	NA	NA
FIELD PARAMETERS							
pH	NE	NE	NM	NM	NM	NA	7.49
Specific Conductivity	NE	NE	NM	NM	NM	NA	521
Dissolved Oxygen	NE	NE	NM	NM	NM	NA	NA

ES = Enforcement Standard (NR-140) PAL = Preventive Action Limit (NR-140)

NA = Not Analyzed; NE = Not Established; NM = Not Measured; NI = Not Installed; ppm = Parts per Million; ppb = Parts per Billion

Bold = Exceedence of NR-140 ES

Italics = Exceedence of NR-140 PAL

* = Concentration above the limit of detection (LOD), but below the limit of quantitation (LOQ)

Environmental Compliance Consultants, Inc.

TABLE 1
REMEDIATION SOIL FIELD AND ANALYTICAL RESULTS
Service Motor Company

SAMPLE IDENTIFICATION	NR-720 Standard	EX - 1	EX - 2	EX - 3	EX - 4	EX - 5	EX - 6	EX - 7	EX - 8	EX - 9	EX - 10	EX - 11	EX - 12
Sample Depth (ft)		9	8.5	8	8	8	8.5	8	10.5	9	11	9	9
Sample Location		NE Bottom	NE Wall W	NE Wall E	EC Wall	SE Wall E	SE Wall W	S Wall	S Bottom	SW Wall	C Bottom	WC Wall	N Wall
FIELD SCREENING													
PID Results		**200+**	**180+**	**110**	0	135	220	0	0	20	0	0	0
FUEL RELATED PARAMETERS													
GRO (ppm)	100	69	1,000	490	89	51	880	3	160	20	250	<2.9	4.5
VOLATILE ORGANIC COMPOUNDS													
Benzene	5.5	500	6,700	800	1,400	360	1,700	73	*140*	<25	580	<25	<25
Ethylbenzene	2,900	1,400	21,000	9,300	2,400	1,100	18,000	98	1,700	220	4,300	<25	<25
MTBE	NE	<25	<500	<250	<25	<25	<500	<25	<50	<25	*150*	<25	<25
Naphthalene	110	1,100	13,000	8,200	1,700	840	10,000	95	3,300	450	2,900	<25	<25
Toluene	1,500	2,300	54,000	13,000	3,900	850	15,000	<25	850	<25	6,200	<25	<25
1,2,4-Trimethylbenzene	NE	1,300	20,000	11,000	2,400	1,200	20,000	82	3,100	440	4,500	<25	<25
1,3,5-Trimethylbenzene	NE	4,100	62,000	34,000	8,000	3,500	59,000	200	9,800	1,300	14,000	<25	<25
Total Xylene	4,100	8,100	121,000	54,000	15,300	5,900	98,000	190	9,900	490	23,200	<50	<50
TOTAL VOCs	NE	**18,800**	**297,700**	**130,300**	**35,100**	**13,750**	**221,700**	**738**	**28,790**	**2,900**	**55,830**	**0**	**0**

NA = Not Analyzed; NE = Not Established; Italic = Parameter detected at or above maximum measureable concentration.
< = Less then method detection limit
Bolded and shaded areas = exceedance of NR-720 Residual Contaminant Level
All results in parts per billion (ppb), unless otherwise indicated.

SE = Southeast
SW = Southwest
SWC = Southwest Central
SEC = Southeast Central

EC = East Central
WC = West Central
NEC = Northeast Central
NWC = Northwest Central

NE = Northeast
NW = Northwest
N = North
S = South

Environmental Compliance Consultants, Inc.
March 1, 1999

TABLE 2
SUMMARY OF LABORATORY ANALYSIS
SOIL BORING SAMPLES*

PARAMETER	STANDARD	B1-1 (2-4.5)	B2-3 (7.5-9.5)	B3-2 (5-7)	B4-2 (5-7)	B5-3 (5.5-7.5)	B6-3 (5.5-7.5)	B7-4 (7.5-9.5)	B8-2 (3-5)
SAMPLE DATE	-	1/21/97	1/21/97	1/21/97	1/21/97	6/2/97	6/2/97	6/2/97	6/2/97
LEAD (mg/kg)	50	NA	NA	NA	NA	3.7	ND	ND	20
GASOLINE RANGE ORGANICS (mg/kg)	100~	9.7	118	1830	1690	NA	530	210	ND
DIESEL RANGE ORGANICS (mg/kg)	100~	7.9	21	251	101	NA	800	33	39
DETECTED VOCs (µg/kg)									
BENZENE	5.5	162	159	4840	8300	ND	2300	ND	ND
n-BUTYLBENZENE	-	NA	NA	NA	NA	ND	3800	2700	ND
sec-BUTYLBENZENE	-	NA	NA	NA	NA	ND	1900	520	ND
ETHYLBENZENE	2900	61	2050	41400	42400	ND	9900	84	ND
ISOPROPYLBENZENE	-	NA	NA	NA	NA	ND	1300	310	ND
p-ISOPROPYLTOLUENE	-	NA	NA	NA	NA	ND	1000	270	ND
NAPHTHALENE	-	NA	NA	NA	NA	ND	6100	96	ND
n-PROPYLBENZENE	-	NA	NA	NA	NA	ND	4200	2200	ND
MTBE	-	ND	ND	ND	ND	ND	ND	ND	ND
TOLUENE	1500	134	524	24800	109000	ND	490	ND	ND
1,2,4-TRIMETHYLBENZENE	-	ND	10300	141000	112000	ND	28000	450	ND
1,3,5-TRIMETHYLBENZENE	-	ND	ND	ND	ND	ND	8300	2200	ND
m,p-XYLENE	4100 (combined)	94	7250	159000	173000	ND	35000	98	ND
o-XYLENE		ND	1900	56400	66500	ND	510	ND	ND
DETECTED PAHs (µg/kg)									
ANTHRACENE	-	ND	52	ND	ND	NA	ND	ND	40
BENZO(a)ANTHRACENE	-	ND	137	ND	ND	NA	ND	ND	120
BENZO(a)PYRENE	-	ND	71	ND	ND	NA	ND	ND	160
BENZO(b)FLUORANTHENE	-	ND	47	ND	ND	NA	ND	ND	110
BENZO(g,h,i)PERYLENE	-	ND	ND	ND	ND	NA	ND	ND	140
BENZO(k)FLUORANTHENE	-	ND	ND	ND	ND	NA	ND	ND	120
INDENO(1,2,3-cd)PYRENE	-	ND	ND	ND	ND	NA	ND	ND	89
CHRYSENE	-	8.2	50	ND	9.1	NA	ND	ND	140
DIBENZO(a,h)ANTHRACENE	-	ND	ND	ND	ND	NA	ND	ND	32
FLUORANTHENE	-	21	202	ND	ND	NA	ND	ND	230
FLUORENE	-	ND	ND	ND	ND	NA	610	ND	ND
1-METHYLNAPHTHALENE	-	ND	316	7150	2600	NA	3200	140	ND
2-METHYLNAPHTHALENE	-	ND	439	8240	3470	NA	5900	360	ND
NAPHTHALENE	-	ND	299	5810	2480	NA	2400	73	ND
PHENANTHRENE	-	ND	204	ND	19	NA	980	20	130
PYRENE	-	ND	241	ND	ND	NA	150	ND	230

ND = not detected
NA = not analyzed
* All samples were taken from the saturated zone, below the seasonally high groundwater table. Soil standards are for informational purposes only.
~ A permeability test was not run on these samples. This standard is used due to the presence of shallow bedrock.

TABLE 2
SUMMARY OF LABORATORY ANALYSIS
SOIL BORING SAMPLES*

PARAMETER	STANDARD	B9-3	B10-3	B11-3	B12-3	B14-2	B15-3	B16-3
		5-7	5-7	5-7	5-7	2.5-4.5	5-7	5-7
SAMPLE DATE	-	6/2/97	6/2/97	6/2/97	6/3/97	6/3/97	6/4/97	6/4/97
LEAD	50	ND	ND	ND	ND	ND	ND	ND
GASOLINE RANGE ORGANICS (mg/kg)	100~	310	11	ND	260	ND	ND	4.8
DIESEL RANGE ORGANICS (mg/kg)	100~	8.5	ND	ND	31	ND	ND	ND
DETECTED VOCs (µg/kg)								
BENZENE	5.5	810	ND	ND	1100	130	480	95
n-BUTYLBENZENE	-	1300	ND	ND	2300	ND	ND	ND
sec-BUTYLBENZENE	-	210	ND	ND	430	ND	ND	ND
ETHYLBENZENE	2900	3900	ND	ND	6200	ND	280	39
ISOPROPYLBENZENE	-	390	ND	ND	730	ND	ND	ND
p-ISOPROPYLTOLUENE	-	ND	ND	ND	ND	ND	ND	ND
NAPHTHALENE	-	2300	ND	ND	3300	ND	170	38
n-PROPYLBENZENE	-	1700	ND	ND	3200	ND	70	ND
MTBE	-	ND	ND	ND	ND	ND	ND	ND
TOLUENE	1500	6500	ND	ND	4200	ND	97	ND
1,2,4-TRIMETHYLBENZENE	-	14000	ND	ND	23000	ND	510	87
1,3,5-TRIMETHYLBENZENE	-	4100	ND	ND	7600	ND	130	34
m,p-XYLENE	4100 (combined)	16000	ND	ND	27000	69	1000	98
o-XYLENE		5600	ND	ND	8600	ND	61	ND
DETECTED PAHs (µg/kg)								
ANTHRACENE	-	ND	ND	ND	ND	ND	ND	ND
BENZO(a)ANTHRACENE	-	ND	ND	ND	ND	ND	ND	ND
BENZO(a)PYRENE	-	ND	ND	ND	ND	ND	ND	ND
BENZO(b)FLUORANTHENE	-	ND	ND	ND	ND	ND	ND	ND
BENZO(g,h,i)PERYLENE	-	ND	ND	ND	ND	ND	ND	ND
BENZO(k)FLUORANTHENE	-	ND	ND	ND	ND	ND	ND	ND
INDENO(1,2,3-cd)PYRENE	-	ND	ND	ND	ND	ND	ND	ND
CHRYSENE	-	ND	ND	ND	ND	ND	ND	ND
DIBENZO(a,h)ANTHRACENE	-	ND	ND	ND	ND	ND	ND	ND
FLUORANTHENE	-	ND	ND	ND	ND	ND	ND	ND
FLUORENE	-	ND	ND	ND	ND	ND	ND	ND
1-METHYLNAPHTHALENE	-	170	ND	ND	460	ND	ND	32
2-METHYLNAPHTHALENE	-	300	ND	ND	900	ND	ND	42
NAPHTHALENE	-	230	ND	ND	600	ND	16	76
PHENANTHRENE	-	ND	ND	ND	23	ND	ND	ND
PYRENE	-	ND	ND	ND	ND	ND	ND	ND

ND = not detected
* All samples were taken from the saturated zone, below the seasonally high groundwater table. Soil standards are for informational purposes only.
~ A permeability test was not run on these samples. This standard is used due to the presence of shallow bedrock.

TABLE 2
SUMMARY OF LABORATORY ANALYSIS
SOIL BORING SAMPLES*

OK

PARAMETER	STANDARD	B17-3	B18-3	B19-2	B20-2
SAMPLE DATE	-	12/4/97	12/4/97	12/4/97	12/4/97
LEAD	50	5.8	6.3	8	NA
GASOLINE RANGE ORGANICS (mg/kg)	100~	ND	ND	ND	ND
DIESEL RANGE ORGANICS (mg/kg)	100~	10	ND	ND	3.6
DETECTED VOCs (µg/kg)					
BENZENE	5.5	ND	ND	ND	ND
n-BUTYLBENZENE	-	ND	ND	ND	ND
sec-BUTYLBENZENE	-	ND	ND	ND	ND
ETHYLBENZENE	2900	ND	ND	ND	ND
ISOPROPYLBENZENE	-	ND	ND	ND	ND
p-ISOPROPYLTOLUENE	-	ND	ND	ND	ND
NAPHTHALENE	-	ND	ND	ND	ND
n-PROPYLBENZENE	-	ND	ND	ND	ND
MTBE	-	ND	ND	ND	ND
TOLUENE	1500	ND	ND	ND	ND
1,2,4-TRIMETHYLBENZENE	-	ND	ND	ND	ND
1,3,5-TRIMETHYLBENZENE	-	ND	ND	ND	ND
m,p-XYLENE	4100 (combined)	ND	ND	ND	ND
o-XYLENE		ND	ND	ND	ND
DETECTED PAHs (µg/kg)					
ANTHRACENE	-	ND	ND	ND	NA
BENZO(a)ANTHRACENE	-	ND	25	ND	NA
BENZO(a)PYRENE	-	ND	37	ND	NA
BENZO(b)FLUORANTHENE	-	ND	34	ND	NA
BENZO(g,h,i)PERYLENE	-	ND	32	ND	NA
BENZO(k)FLUORANTHENE	-	ND	28	ND	NA
INDENO(1,2,3-cd)PYRENE	-	ND	27	ND	NA
CHRYSENE	-	ND	32	ND	NA
DIBENZO(a,h)ANTHRACENE	-	ND	ND	ND	NA
FLUORANTHENE	-	17	52	ND	NA
FLUORENE	-	ND	ND	ND	NA
1-METHYLNAPHTHALENE	-	ND	ND	ND	NA
2-METHYLNAPHTHALENE	-	ND	ND	22	NA
NAPHTHALENE	-	ND	ND	ND	NA
PHENANTHRENE	-	ND	23	ND	NA
PYRENE	-	15	43	ND	NA

ND = not detected
NA = not analyzed
* All samples were taken from the saturated zone, below the seasonally high groundwater table. Soil standards are for informational purposes only.
~ A permeability test was not run on these samples. This standard is used due to the presence of shallow bedrock.

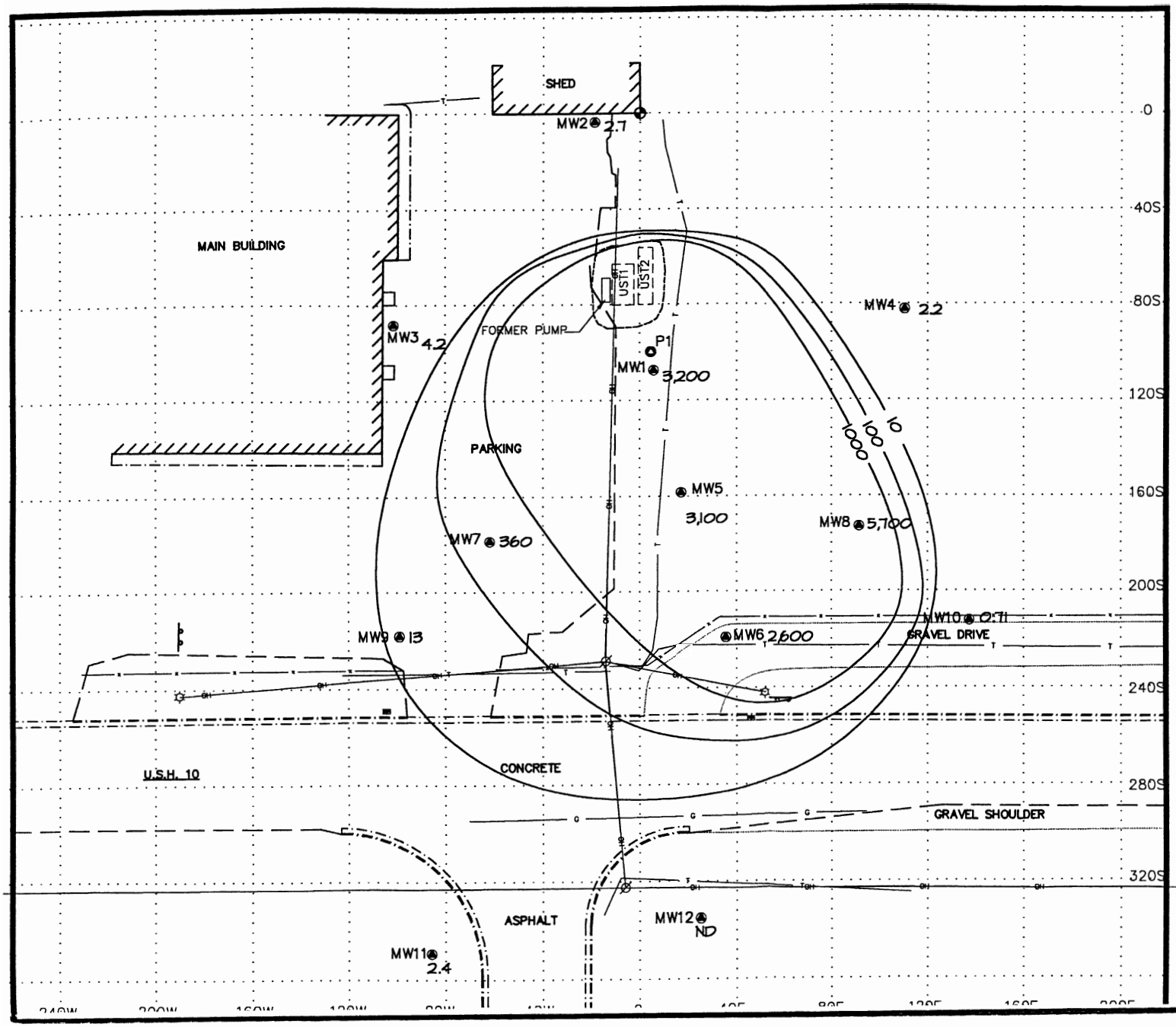

0' 5' 20' 40'
SCALE: 1" = 40'

LOCAL GRID NORTH
N

LEGEND:

MW1	Well Location and I.D. No.
P1	Piezometer Location and I.D. No.
3,200	Benzene Concentration in the Groundwater (ug/L)
ND	Not Detected
1000	Benzene Contour Line
	Limit of Excavation
	Former Tank Location UST1 – Former 10,000 gal. Diesel UST2 – Former 5,000 gal. Gasoline
	Building Face
	Edge of Asphalt
	Edge of Concrete Pavement
	Inlet
	Light Post
	Power Pole
	Sign
	Reference Point
40N	Grid Line (40' Interval)

FIGURE 4
BENZENE CONCENTRATIONS IN THE GROUNDWATER (ug/L) (1/20/98)

SERVICE MOTOR COMPANY
W9614 USH 10
DALE, WI 54931

OMNI ASSOCIATES
ONE SYSTEMS DRIVE
APPLETON, WI 54914
PHONE (920) 735-6900
FAX (920) 830-6100

PROJECT MANAGER:		PROJECT NO:	N1316A96
PROJECT ENGINEER:		CAD FILE NO:	N1316A
DRAWN BY:	DLD	SCALE:	1"=40'
		DATE:	1/6/98

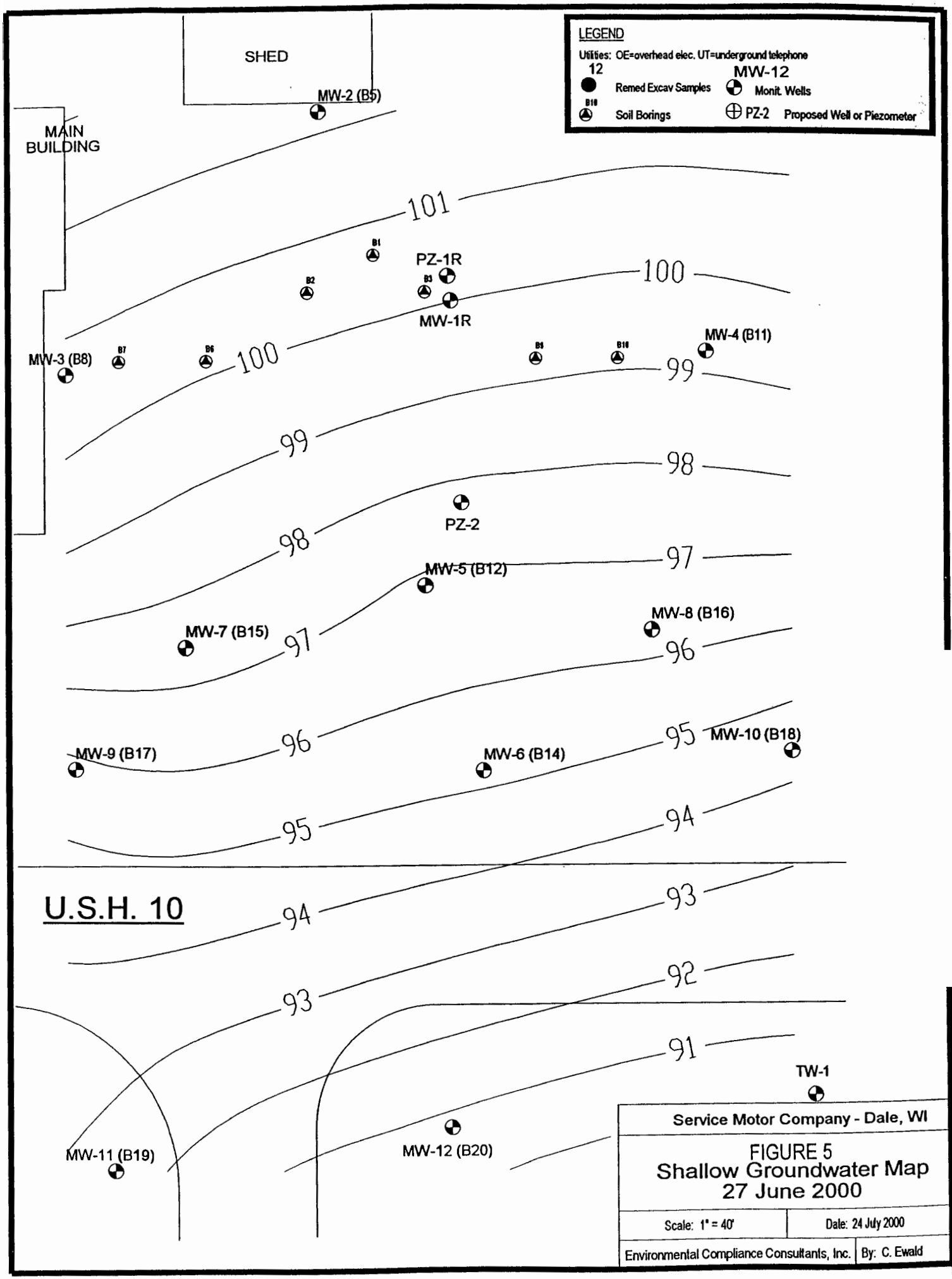
LEGEND
Utilities: OE=overhead elec. UT=underground telephone
12 Remed Excav Samples
MW-12 Monit. Wells
B10 Soil Borings
PZ-2 Proposed Well or Piezometer
SHED
MAIN BUILDING
MW-2 (B5)
101
100
99
98
97
96
95
94
93
92
91
B1
B2
B3
PZ-1R
MW-1R
MW-3 (B8)
B7
B6
B9
B10
MW-4 (B11)
PZ-2
MW-5 (B12)
MW-7 (B15)
MW-8 (B16)
MW-9 (B17)
MW-6 (B14)
MW-10 (B18)
U.S.H. 10
TW-1
MW-11 (B19)
MW-12 (B20)
Service Motor Company - Dale, WI
FIGURE 5
Shallow Groundwater Map
27 June 2000
Scale: 1" = 40'
Date: 24 July 2000
Environmental Compliance Consultants, Inc.
By: C. Ewald

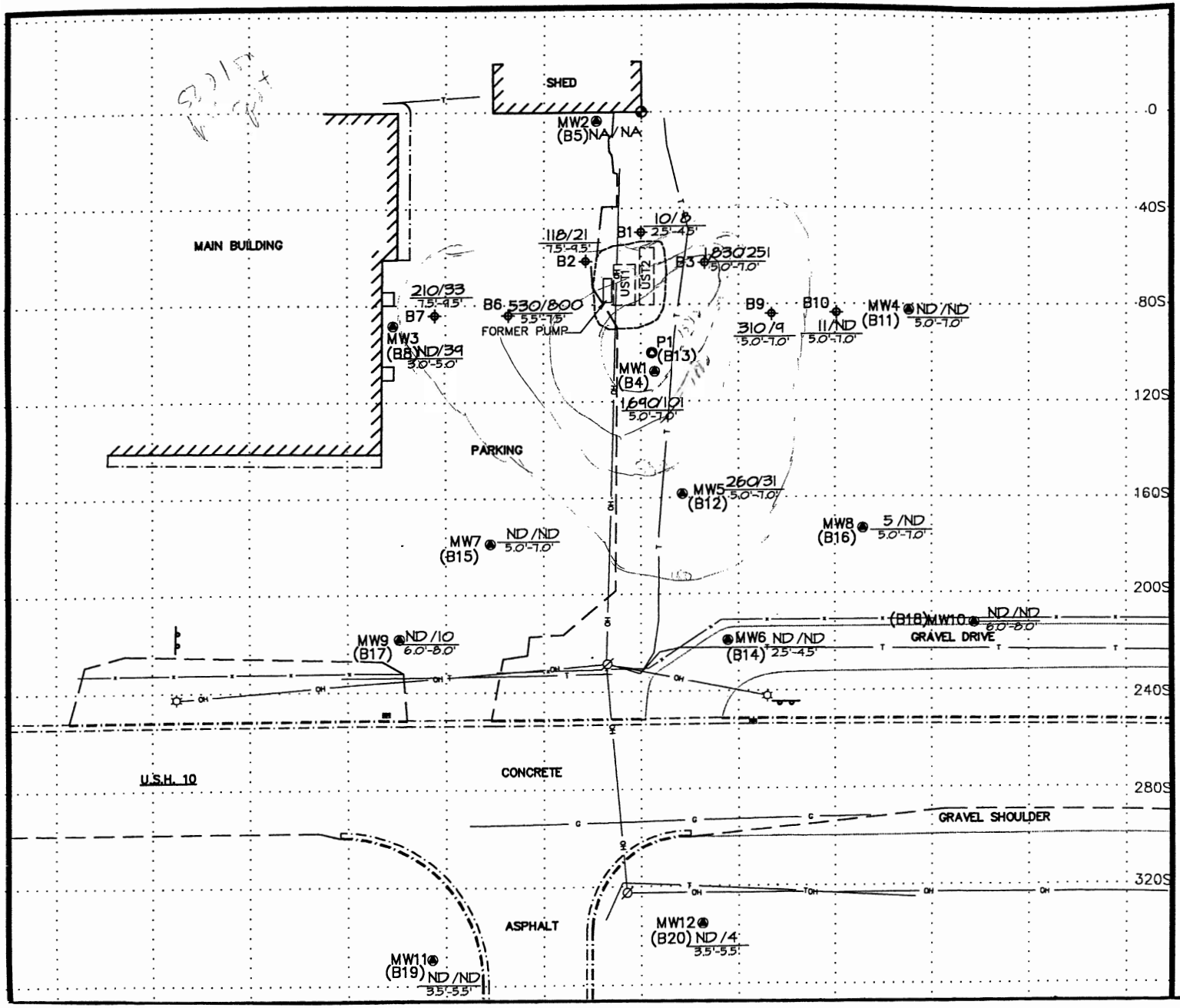

SCALE: 1" = 40'

LOCAL GRID NORTH
N

LEGEND:

MW1	Well Location and I.D. No.
P1	Piezometer Location and I.D. No.
B1	Soil Boring Location and I.D No.
1690	GRO Concentration in Soil (mg/kg)
101	DRO Concentration in Soil (mg/kg)
5.0'-7.0'	Depth of Sample (ft.)
ND	Not Detected
NA	Not Analyzed
	Limit of Excavation
	Former Tank Location UST1 – Former 10,000 gal. Diesel UST2 – Former 5,000 gal. Gasoline
	Building Face
	Edge of Asphalt
	Edge of Concrete Pavement
	Inlet
	Light Post
	Power Pole
	Sign
	Reference Point
40N	Grid Line (40' Interval)

FIGURE 3
GRO AND DRO CONCENTRATIONS IN THE SOIL (mg/kg)

SERVICE MOTOR COMPANY
W9614 USH 10
DALE, WI 54931

OMNI ASSOCIATES
ONE SYSTEMS DRIVE
APPLETON, WI 54914
PHONE (920) 735-6900
FAX (920) 830-6100

PROJECT MANAGER:		PROJECT NO:	N1316A96
PROJECT ENGINEER:		CAD FILE NO:	N1316A
DRAWN BY:	DLD	SCALE:	1"=40'

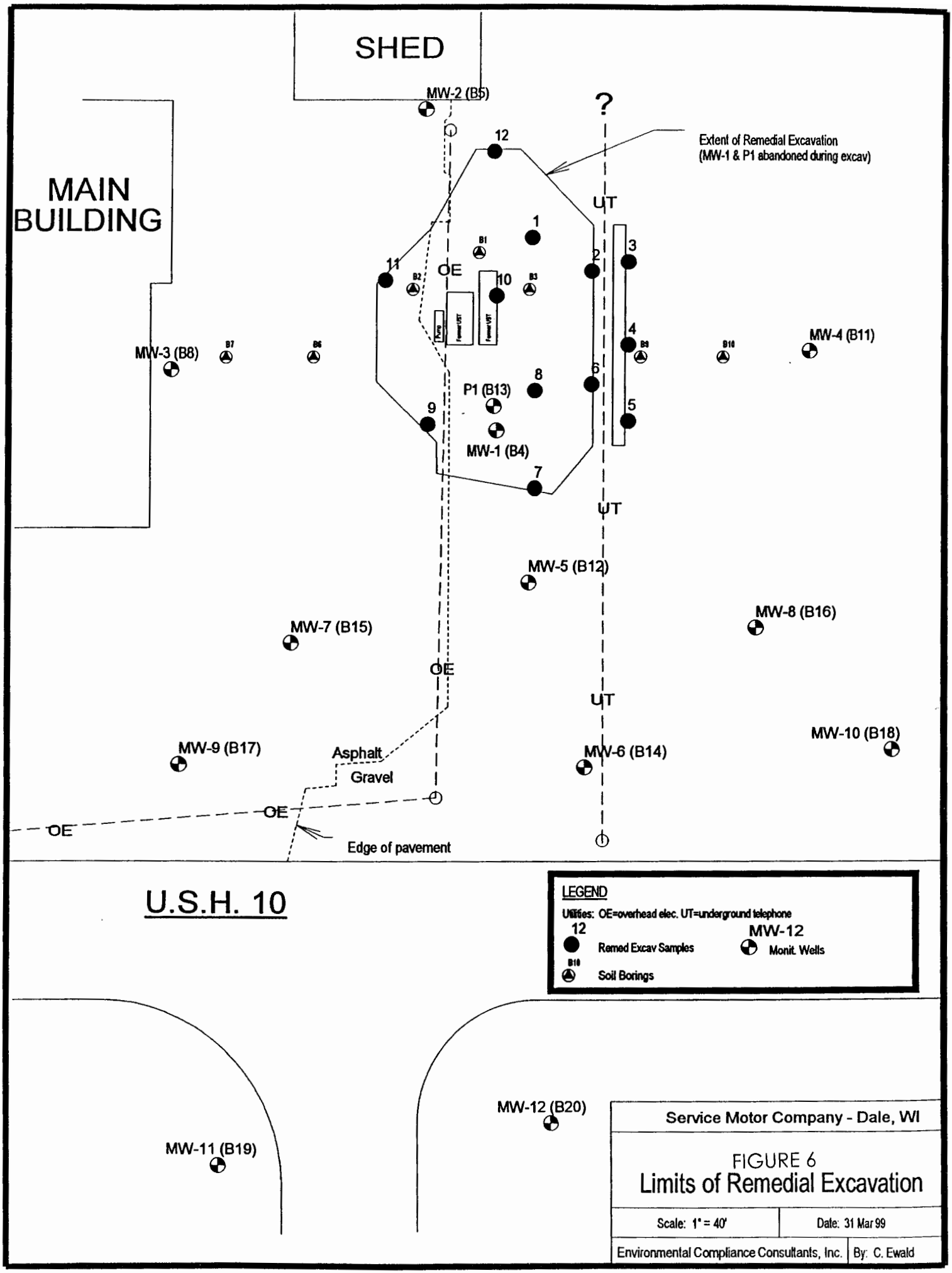
SHED
MAIN BUILDING
MW-2 (B5)
?
Extent of Remedial Excavation
(MW-1 & P1 abandoned during excav)
12
UT
1
B1
3
2
11
OE
B2
10
B3
4
B9
B10
MW-4 (B11)
MW-3 (B8)
B7
B6
6
8
P1 (B13)
5
9
MW-1 (B4)
7
UT
MW-5 (B12)
MW-8 (B16)
MW-7 (B15)
OE
UT
MW-10 (B18)
MW-9 (B17)
Asphalt
MW-6 (B14)
Gravel
OE
OE
Edge of pavement
U.S.H. 10
LEGEND
Utilities: OE=overhead elec. UT=underground telephone
12
Remed Excav Samples
MW-12
Monit. Wells
B10
Soil Borings
MW-12 (B20)
MW-11 (B19)
Service Motor Company - Dale, WI
FIGURE 6
Limits of Remedial Excavation
Scale: 1" = 40'
Date: 31 Mar 99
Environmental Compliance Consultants, Inc.
By: C. Ewald

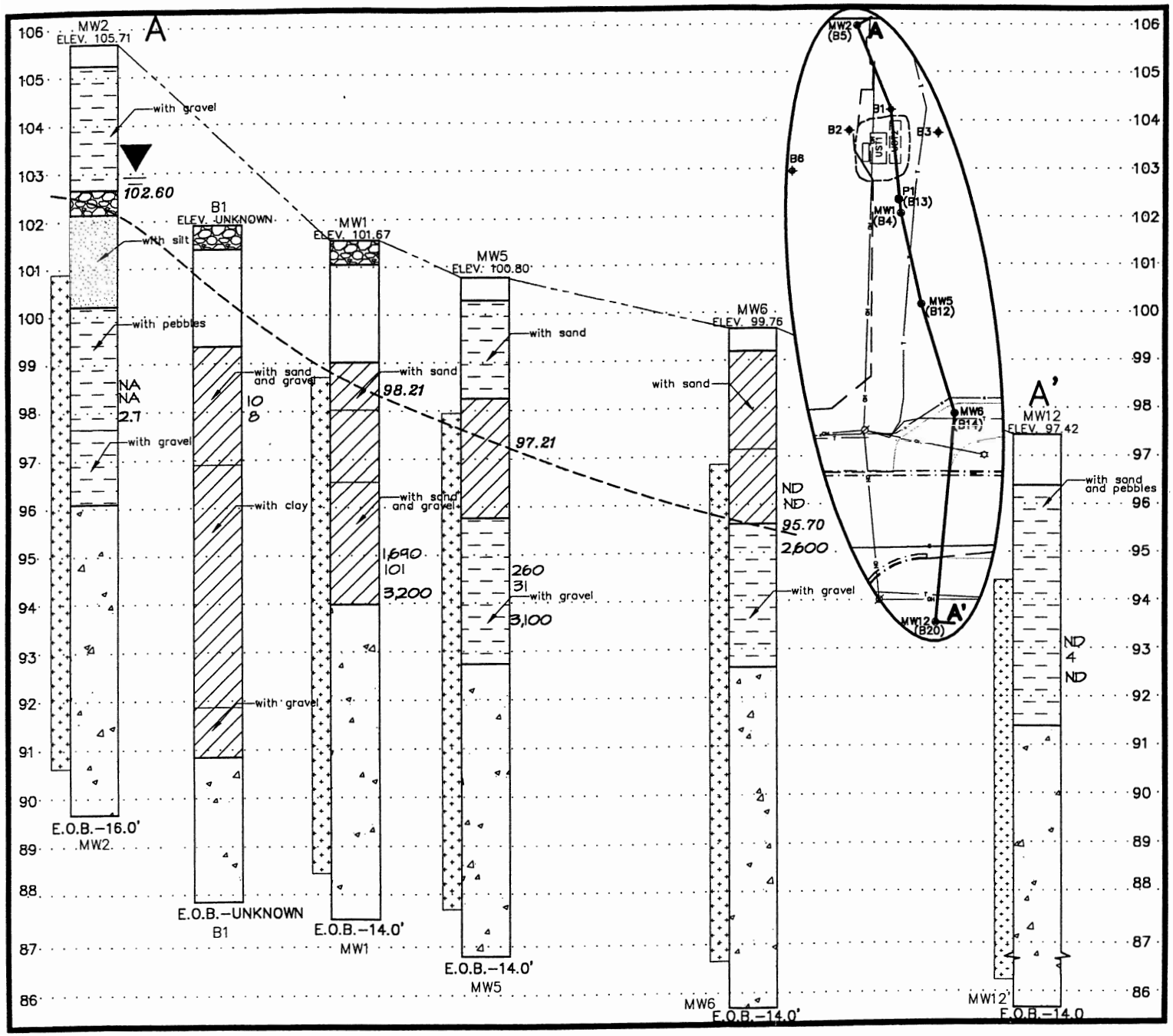

LEGEND:

- Clay
- Gravel
- Sand
- Bedrock
- Silt

SCALE 1" = 2' (2 FT.)
SCALE 1" = 40' (40 FT.)

1,690	GRO Concentration in Soil (mg/kg)
101	DRO Concentration in Soil (mg/kg)
NA	Not Analyzed
3,200	Benzene Concentration in the Groundwater (ug/L)
ND	Not Detected

Screened Interval

Surface Elevation Line

Water Table

102.60 Highest Groundwater Elevations Observed to Date (6/23/97)

Groundwater Line

FIGURE 7
DIAGRAMMATIC CROSS–SECTION OF STRATIGRAPHY FROM A TO A'

SERVICE MOTOR COMPANY
W9614 USH 10
DALE, WI 54931

OMNI ASSOCIATES
ONE SYSTEMS DRIVE
APPLETON, WI 54914
PHONE (920) 735-6900
FAX (920) 830-6100

PROJECT MANAGER:		PROJECT NO:	N1316A96
PROJECT ENGINEER:		CAD FILE NO:	N1316A3
DRAWN BY:		SCALE:	
REVIEWED BY:	DLD	DATE:	3/11/98

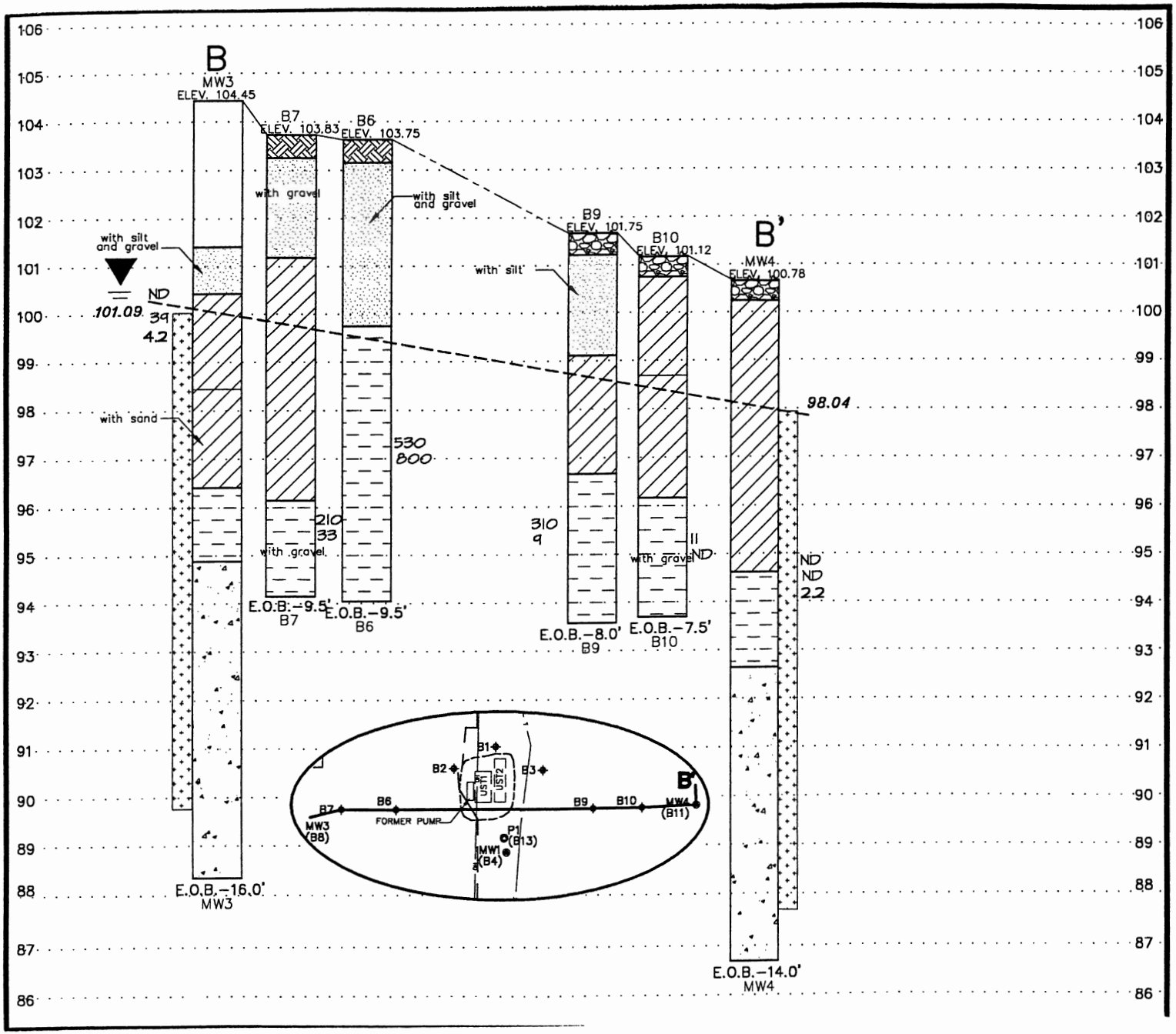

LEGEND:

- Asphalt
- Clay
- Gravel
- Sand
- Bedrock
- Silt

SCALE 1" = 2' (2 FT.)
SCALE 1" = 40' (40 FT.)

310	GRO Concentration in Soil (mg/kg)
9	DRO Concentration in Soil (mg/kg)
ND	Not Detected
2.2	Benzene Concentration in the Groundwater (ug/L)
	Screened Interval
	Surface Elevation Line
	Water Table
101.09	Highest Groundwater Elevation Observed to Date (6/23/97)
	Groundwater Line

FIGURE 8
DIAGRAMMATIC CROSS-SECTION OF STRATIGRAPHY FROM B TO B'

SERVICE MOTOR COMPANY
W9614 USH 10
DALE, WI 54931

OMNI ASSOCIATES
ONE SYSTEMS DRIVE
APPLETON, WI 54914
PHONE (920) 735-6900
FAX (920) 830-6100

PROJECT MANAGER:		PROJECT NO:	N1316A96
PROJECT ENGINEER:		CAD FILE NO:	N1316A4
DRAWN BY:		SCALE:	
REVIEWED BY:	DLD	DATE:	3/11/98

James Sommer
W9614 US Hwy 10
Dale, WI 54931
(920) 779-4311

To Whom It May Concern:

I, James Sommer, do hereby certify that, to the best of my knowledge, the enclosed legal description for the property located at W9614 US Hwy 10, Dale, Wisconsin, is complete and accurate.

James Sommer

9/19/03
Date

ENVIRONMENTAL COMPLIANCE CONSULTANTS, INC.
P.O. BOX 614 • RHINELANDER, WI 54501 • 715-365-5200 (VOICE) • 715-365-5201 (FAX)

COPY

October 15, 2003

Ms. Shar Te Beest
Hazardous Materials Specialist
Wisconsin Department of Transportation
P.O. Box 7965, Rm 451
Madison, WI 53707-7965

CERTIFIED 7002 0510 0000 6061 0484,
RETURN RECEIPT REQUESTED

Dear Shar:

Re: Notification of Residual Petroleum Compounds in the U.S. Highway 10 Right-of-Way for the Service Motor Company LUST Site, W9614 U.S. Highway 10, Dale, WI 54931

Environmental Compliance Consultants, Inc. (ECCI), on behalf of the responsible party, Mr. James Sommer, is notifying the Wisconsin Department of Transportation of residual groundwater contamination from a leaking underground storage tank (LUST) site under the right-of-way (ROW) of U.S. Highway 10 in the village of Dale, Wisconsin. The LUST site name is Service Motor Company located at W9614 U.S. Highway 10, Dale, WI 54931.

The residual petroleum compounds that may be present beneath U.S. Highway 10 are in the groundwater at concentrations exceeding the NR 140 Enforcement Standard in monitoring well MW-6. This well is located approximately 25 feet north of the U.S. Highway 10 ROW. Monitoring wells MW-11, MW-12 and TW-1, located on the south side of U.S. Highway 10, have no detection of petroleum-compound concentrations or the concentrations are less than the NR 140 Preventive Action Limit (see enclosure for tabulated analytical data for monitoring wells MW-6, MW-11, MW-12 and TW-1.

I have also enclosed plan and cross-sectional view maps of the residual petroleum in the groundwater for your records. If petroleum-impacted groundwater is ever exposed, it may have to be treated as wastewater. If you have any questions or concerns, please contact me at (715) 365-5200.

Sincerely,

ENVIRONMENTAL COMPLIANCE CONSULTANTS, INC.

Chris E. Mattson
Senior Geologist

CEM/jg
Enclosures (2)

cc: James Sommer