The following site is being submitted for inclusion into the GIS registry:

- For DNR County and Region list go to:
  g:\pf\pecfa\site\gis\BRRTS County and Region Codes.xls
- To begin, click on cell to the right of; *This is a:*
- Use Tab, ↓ or Pg Down to navigate form. Print & include with file when completed.

This is a:	New Submittal
BRRTS ID (no dashes):	**0345001342**
Comm # (no dashes):	54136140120
County:	Outagamie
Region:	Northeast
Site name:	Eileen Van Toll Property(Village Auto Sales)
Street Address:	120 E Kimberly Ave
City:	Kimberly
Final Closure Date	2002-02-28
Closure Conditions:	met
Off-source property contamination?	Yes
(If yes, attach locational data and deed information on pg. 2)	
Right-of-way contamination?	Yes
Contaminated media:	Groundwater
GPS Coordinates (meters in the **WTM91** projection)	
Easting (X):	652981.000000000
Northing (Y):	423488.000000000
Collection Method:	
Scale or Resolution:	
(1:24,000 scale or finer)	("**1:**" and comma is default)
Prepared by:	
Submitted by:	Cheryl Nelson

Source Property Checklist

- ☒ Final Closure Letter
- ☒ Copy of the most recent deed, which includes legal description for all properties w/ GW > NR 140 ES
- ☒ Where the legal description in the deed(s) refers to a certified survey map or recorded plat map, include those documents
- ☒ Parcel ID for all properties w/ GW > NR 140 ES
- ☒ General Location Map
- ☒ Detailed Location Map showing property boundaries, buildings, MW(s) and/or potable wells etc for properties with GW >NR140 ES
- ☒ Latest Map(s) showing extent or outline of current GW plume (isoconcentrations)
- ☒ Map showing GW flow direction
- ☒ Latest Table of GW results
- ☒ Geologic cross section (if generated as part of the site investigation)
- ☒ Statement signed by RP certifying correctness of legal descriptions
- ☒ Updated Database

Geolocations and notification letters for off-source properties w/ GW > NR 140 ES

Off Source Property #1:

GPS Coordinates (meters in the **WTM91** projection)

Easting (X): 652971

Northing (Y): 423459

☒ Off source property notification letter attached

☒ Copy of the most recent deed

Off Source Property #2:

GPS Coordinates (meters in the **WTM91** projection)

Easting (X):

Northing (Y):

☐ Off source property notification letter attached

☐ Copy of the most recent deed

Off Source Property #3:

GPS Coordinates (meters in the **WTM91** projection)

Easting (X):

Northing (Y):

☐ Off source property notification letter attached

☐ Copy of the most recent deed

Off Source Property #4:

GPS Coordinates (meters in the **WTM91** projection)

Easting (X):

Northing (Y):

☐ Off source property notification letter attached

☐ Copy of the most recent deed

Off Source Property #5:

GPS Coordinates (meters in the **WTM91** projection)

Easting (X):

Northing (Y):

☐ Off source property notification letter attached

☐ Copy of the most recent deed

Attach additional pages if necessary

ENVIRONMENTAL & REGULATORY SERVICES
BUREAU OF PECFA
2715 Post Road
Stevens Point, Wisconsin 54481-
TDD #: (608) 264-8777
Fax #: (715) 345-5269
http://www.commerce.state.wi.us
http://www.wisconsin.gov
Scott McCallum, Governor
Philip Edw. Albert, Secretary

Wisconsin
Department of Commerce

February 28, 2002

Eileen VanToll
114 E Kimberly Ave
Kimberly, WI 54136

RE: **Final Closure**

Commerce # 54136-1401-20 WDNR BRRTS # 03-45-001342
Eileen Van Toll Property (Village Auto Sales), 120 E Kimberly Ave, Kimberly

1- 2000 gallon Leaded Gasoline Tank

Dear Ms. VanToll:

The Wisconsin Department of Commerce (Commerce) PECFA Site Review Section has received all the items required as conditions for closure of the above-referenced site. Therefore, this site is now listed as "closed" on the Commerce database.

It is in your best interest to keep all documentation related to the investigation and remediation of your site. This information may be needed for future property transactions.

If future site conditions indicate that any remaining contamination poses a threat, and subsequent information indicates a need to reopen this case, any original claim under the PECFA fund would also reopen and you may apply for assistance to the extent of remaining eligibility. If contamination is encountered, appropriate measures must be implemented to assure any residual contamination is managed following all applicable State of Wisconsin regulations and standards.

Thank you for your efforts to protect Wisconsin's environment. If you have any questions, please contact me in writing at the letterhead address or by telephone at (715) 342-3802.

Sincerely,

Dee Zoellner

Dee Zoellner
Hydrogeologist
Site Review Section

cc: Stuart Boerst, McMahon Associates Inc.
Case File

114 E Kimberly J 11579 1 0

REGISTER'S OFFICE
OUTAGAMIE COUNTY, WI
RECEIVED AND RECORDED ON

DOCUMENT NO. 1016161

STATE BAR OF WISCONSIN FORM 5
PERSONAL REPRESENTATIVE'S DEED

SEP 24 1991

AT 2 O'CLOCK p M
JACKET 11579 IMAGE 6
Grace Herb
ENTERED

Eileen M. Van Toll, as Personal Representative of the estate of John L. Van Toll ("Decedent"), for a valuable consideration conveys, without warranty, to Eileen M. Van Toll, Grantee, the following described real estate in Outagamie, State of Wisconsin (hereinafter called the "Property"):

RETURN TO
Dennis M. Wydeven
P.O. Box 860
Kaukauna WI 54130

Tax Parcel No.:25 0 0120 00 6

pd 10.00 no fee

Lot Fifteen (15) in Block Five (5), in the Village of KIMBERLY, Wisconsin, according to the recorded plat thereof.

Subject to reservations, exceptions and conditions of record.

EXEMPT FROM TRANSFER FEE UNDER SECTION 77.25 (11) WISCONSIN STATUTES

FEE # 11 EXEMPT

Personal Representative by this deed does convey to grantee all of the estate and interest in the Property which the Decedent had immediately prior to Decedent's death, and all of the estate and interest in the Property which the Personal Representative has since acquired.

Dated this 12 day of April, 1991.

X Eileen Van Toll (SEAL)
Eileen M. Van Toll
Personal Representative

Eileen Van Toll (SEAL)
Personal Representative

AUTHENTICATION

Signature(s) of Eileen M. Van Toll, Personal Representative of the Estate of John L. Van Toll, Deceased

authenticated this 12 day of April, 1991

Dennis M. Wydeven
TITLE: MEMBER STATE BAR OF WISCONSIN

THIS INSTRUMENT WAS DRAFTED BY
Dennis M. Wydeven, Attorney at Law
120 East Fourth Street
Kaukauna, Wisconsin, 54130-0860

A_WUYTS\VANTOLL.D2

KIMBERLY AVENUE
FIRST STREET
SECOND STREET
JAMES STREET
JOHN STREET
SIDNEY STREET
MAIN STREET
ELM STREET
Estimated groundwa
125 E. Kimberly Ave.
Kimberly
School District
Property
SCHOOL
Mapleview School
±550'
±525'

25 P2

1431694

Document No.

NOTICE OF CONTAMINATION TO PROPERTY

Legal Description Of The Property: In re:

Lot Sixteen (16), Block Five (5), all in the Village of Kimberly, Outagamie County, Wisconsin, according to the recorded Plat thereof; including the North 3-feet of vacated Kimberly Avenue lying immediately South and adjacent to Lot Sixteen (16).

OUTAGAMIE COUNTY
RECEIVED FOR RECORD

OCT 18 2001

AT 4 O'CLOCK ~~A.M.~~ P.M.
JANICE FLENZ
REGISTER OF DEEDS

Record and return To:

Eileen Van Toll
114 East Kimberly Avenue
Kimberly, Wisconsin 54136

Tax Key No. 25-0-0121-00

pd 27.00

STATE OF WISCONSIN }
} ss
County Of Outagamie }

WHEREAS, Eileen Van Toll is the owner of the above described property; and

WHEREAS, One or more petroleum discharges have occurred at this property. Petroleum contaminated groundwater above NR 140 Enforcement Standards (ES) and soils above NR 720 Residual Contaminant Levels of the Wisconsin Administrative Code exist(s) on this property.

NOW THEREFORE, the owner hereby declares that all of the property described above is held and shall be held, conveyed or encumbered, leased, rented, used, occupied and improved subject to the following limitations and restrictions:

Anyone who proposes to construct or reconstruct a well on this property is required to contact the Wisconsin Department Of Natural Resources (DNR) Bureau of Drinking Water & Groundwater, or its successor agency, to determine what specific prohibitions or requirements are applicable, prior to constructing or reconstructing a well on this property. No well may be constructed or reconstructed on this property unless applicable requirements are met.

Residual petroleum contaminated soil and groundwater remains on this site. According to the report filed by McMahon Associates, Inc., dated August 13, 2001, the residual soils are located in the Southern portion of the site with residual groundwater contamination located in the same vicinity. Natural attenuation is the approved remedial alternative for this site. If contaminated soil is excavated in the future, it may be considered a solid waste and will need to be disposed in accordance with all applicable laws. File references: PECFA Claim Number 54136-1401-20; BRRTS 03-45-001342; McMahon Associates, Inc.'s report, dated August 13, 2001.

Any person who is or becomes the owner of the property described above may request the Wisconsin Department Of Commerce (DOC), or its successor(s), issue a determination that the restrictions set forth in this covenant are no longer be required. That property owner shall provide any and all necessary information to the Department in order for the Department to be able to make a determination. Upon receipt of such a request, the Department shall determine whether or not the restrictions contained herein can be extinguished. Conditions under which a restriction may be extinguished will be determined in accordance with the site specific standards, rules and laws for this property. If the Department determines that the restrictions can be extinguished, an affidavit, with a copy of the Department's written determination, may be recorded to give notice that this restriction, or portions of this restriction, are no longer binding. Any restrictions placed upon this property shall not be extinguished without the Department's written determination.

By signing this document, _____ asserts that he/she is duly authorized to sign this document on behalf of the Eileen Van Toll.

IN WITNESS WHEREOF, the owner of the property has executed this document, this 16 day of October 2001

Eileen Van Toll
(Signature)

Eileen Van Toll
(Print Name)

_____
(Signature)

_____
(Print Name)

(SEAL)

This Instrument Drafted By: McMahon Associates, Inc.
1445 McMahon Drive, Neenah, WI 54956
Project No. V908-99796.02; 10/0801 (SAB:smdt)

State Of Wisconsin)
) ss.
Outagamie County)

On the above date, this instrument was acknowledged before me by the above named person(s) or officers.

Sara A. Hickey
(Signature, Notary Public, State Of Wisconsin)

Sara A. Hickey
(Print or Type Name, Notary Public, State Of Wisconsin)

1-12-2003
(Date Commission Expires)

SARA A. HICKEY NOTARY PUBLIC STATE OF WISCONSIN

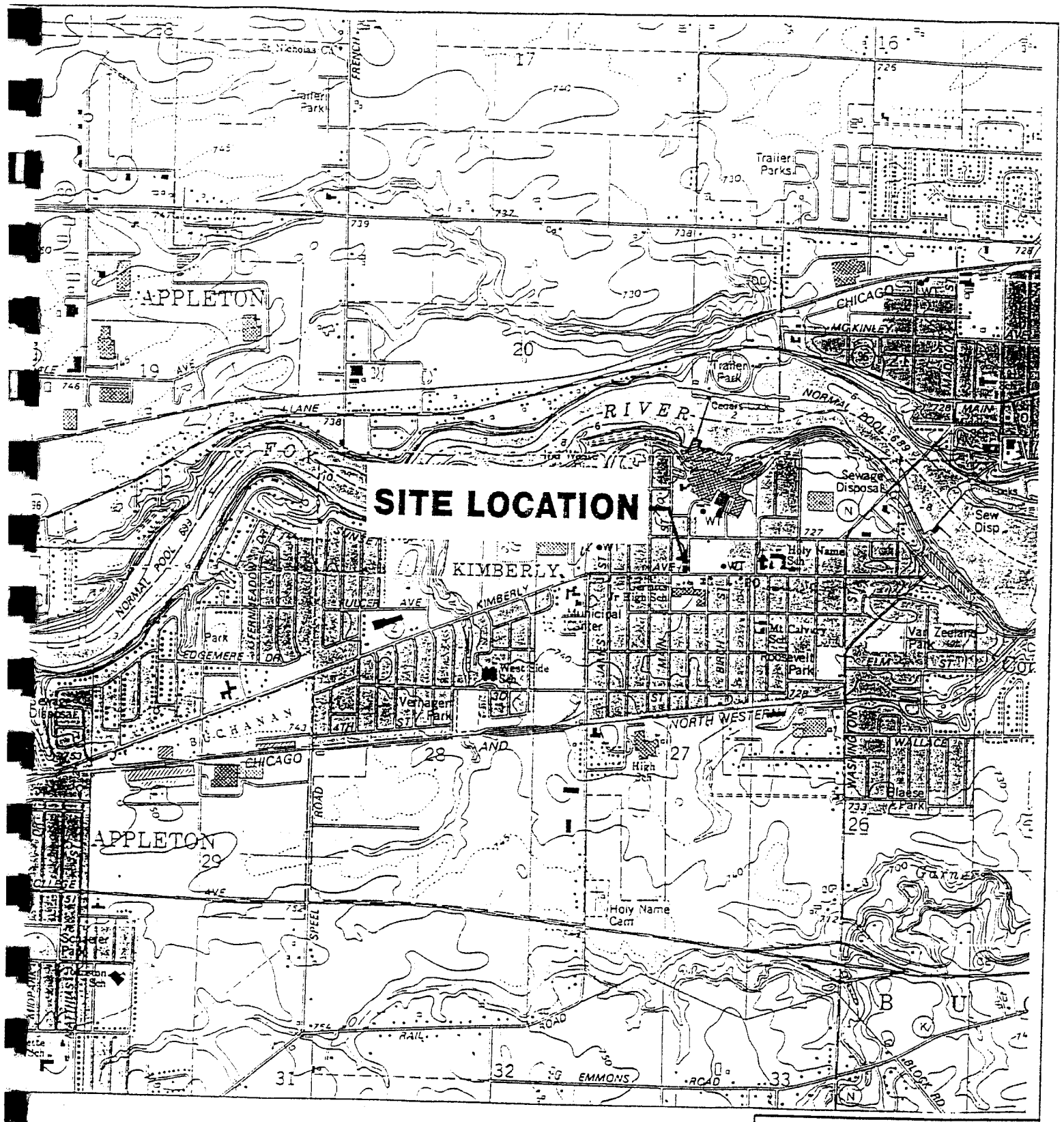

N

FIGURE 1
SITE LOCATION MAP
EILEEN VAN TOLL
PROPERTY
KIMBERLY, WISCONSIN

McMAHON ASSOCIATES, INC.
ENGINEERS
ARCHITECTS
SCIENTISTS
SURVEYORS
1445 McMahon Drive Neenah, WI 54956

Project No. V908-99796.02 Date NOV., 1999 Scale 1"=2000'
Drawn By MJA Field Book _____ Page _____

Mailing Address:
P.O. Box 1025 Neenah, WI 54957-1025
TEL: 920-751-4200 FAX: 920-751-4284

File No.
CAD

C:\Dwgmja\V908\99796-02\Fig-07.dwg 10/17/01 11:06 AM

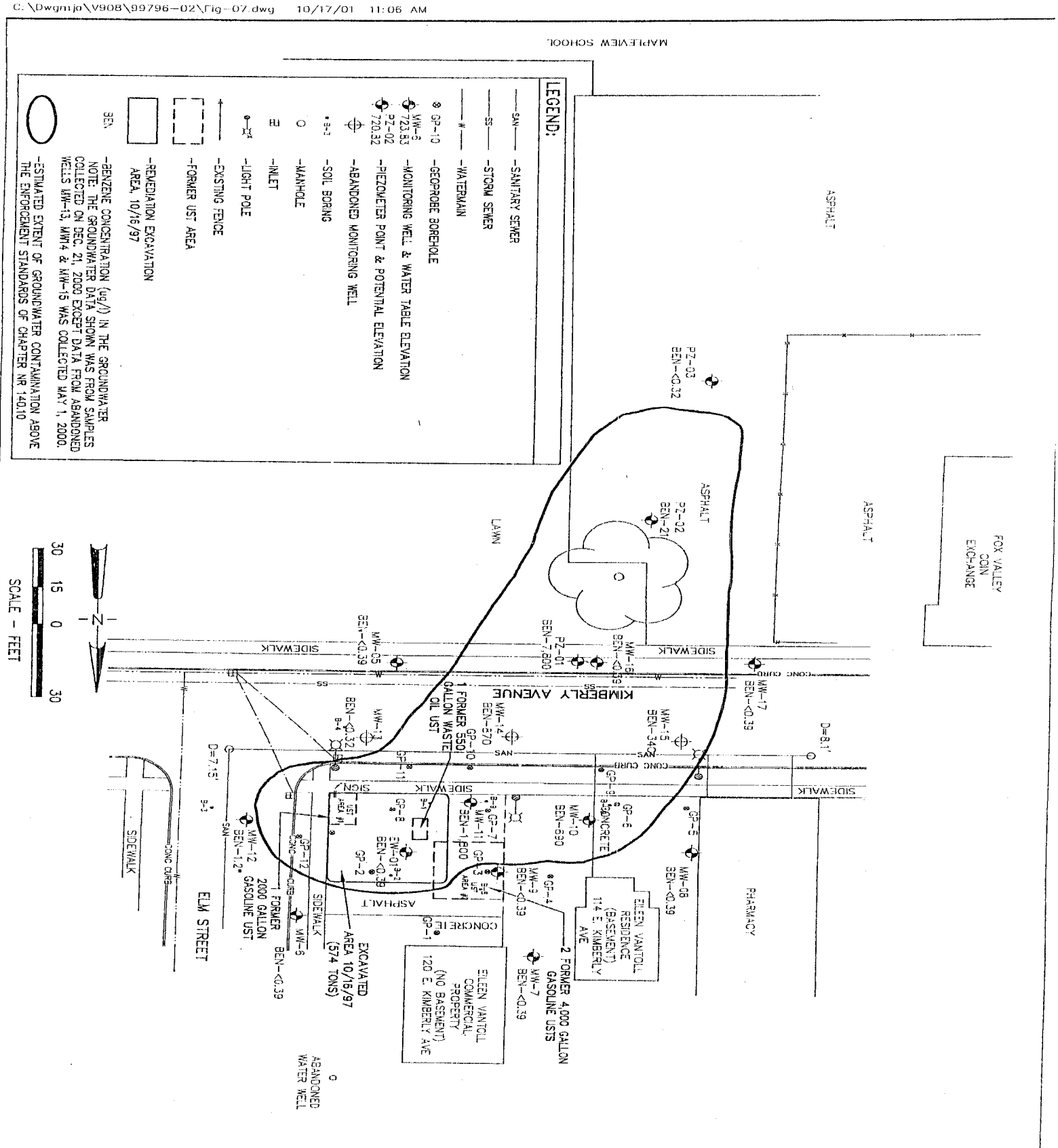

SHEET NO. FIG. 7 FILE NO.	SCALE 1" = 30' DATE DEC., 1999 PROJECT NO. V908-99796.02	ESTIMATED EXTENT OF GROUNDWATER CONTAMINATION EILEEN VANTOLL PROP. KIMBERLY, WI	DESIGNED SAB DRAWN MJA CHECKED	McMahon Associates, Inc. provides this drawing and data, regardless of form; as instruments of service. All rights including copyrights are retained by McMahon Associates, Inc. The client and/or recipient agrees to the fullest extent permitted by law to indemnify and hold McMahon Associates, Inc. harmless for any reuse of or changes made to the original drawing or data without prior written consent by McMahon Associates, Inc.

McMAHON ASSOCIATES, INC. ■ ENGINEERS ■ ARCHITECTS ■ SCIENTISTS ■ SURVEYORS
1445 McMahon Drive Neenah, WI 54956
Mailing Address:
P.O. Box 1025 Neenah, WI 54957-1025
TEL: 920-751-4200 FAX: 920-751-4264

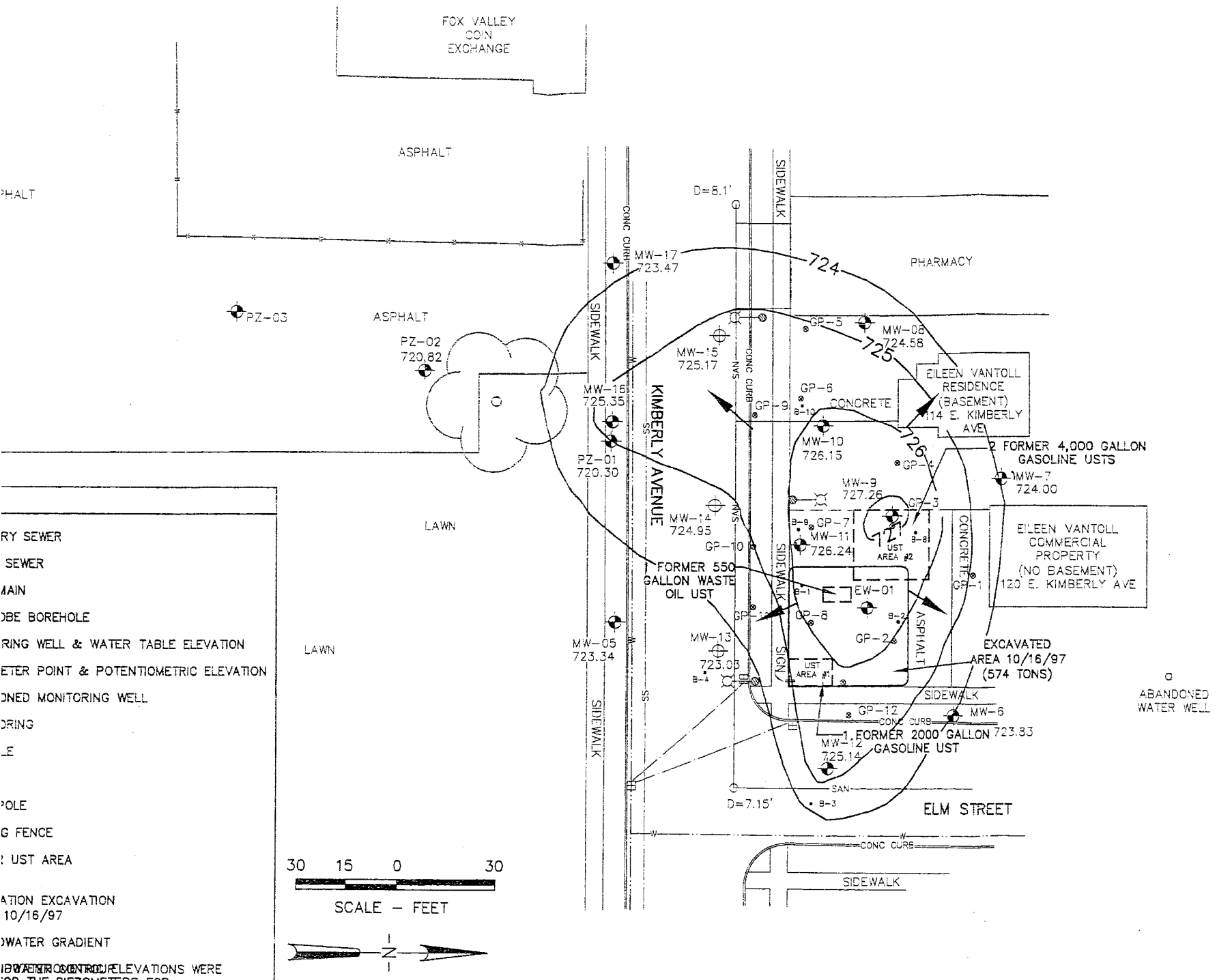

RY SEWER
SEWER
MAIN
OBE BOREHOLE
RING WELL & WATER TABLE ELEVATION
ETER POINT & POTENTIOMETRIC ELEVATION
ONED MONITORING WELL
ORING
LE
POLE
G FENCE
UST AREA
ATION EXCAVATION
10/16/97
OWATER GRADIENT
IP WATER CONTOUR ELEVATIONS WERE
OR THE PIEZOMETERS FOR
ON OF VERTICAL GRADIENTS.

McMAHON ■ ENGINEERS ■ ARCHITECTS ■ SCIENTISTS ■ SURVEYORS
ASSOCIATES, INC.
1445 McMahon Drive Neenah, WI 54956
Mailing Address:
P.O. Box 1025 Neenah, WI 54957-1025
TEL: 920-751-4200 FAX: 920-751-4284

McMahon Associates, Inc. provides this drawing and data, regardless of form, as instruments of service. All rights including copyrights are retained by McMahon Associates, Inc. The client and/or recipient agrees to the fullest extent permitted by law to indemnify and hold McMahon Associates, Inc. harmless for any reuse of or changes made to the original drawing or data without prior written consent by McMahon Associates, Inc.

DESIGNED SAB
DRAWN MJA
CHECKED

GROUNDWATER CONTOURS, DECEMBER 21, 1999
EILEEN VANTOLL PROP. KIMBERLY, WI

SCALE 1" = 30'
DATE DEC., 1999
PROJECT NO. V908-99796.02

SHEET NO.
FIG.5
FILE NO.

Table #4

GEOPROBE WELL - GROUNDWATER ANALYTICAL RESULTS
GRO's, PVOC's, Lead & Detected VOC's with Standards
EILLEN VAN TOLL PROPERTY - Kimberly, Wisconsin

Geoprobe Well Point	Sample Date	GRO (ug/l)	Benzene (ug/l)	Ethyl benzene (ug/l)	Toluene (ug/l)	Total Xylenes (ug/l)	Methyltert butylether (ug/l)	1,2,4 TMB (ug/l)	1,3,5 TMB (ug/l)	Lead (ug/l)	Naphthalene (ug/l)	1,2 DCA (ug/l)
GPW-2	04/15/97	1,800	740	132	193	71	<2.1	21	32	<1.0	NA	NA
GPW-3	04/14/97	179	0.45*	3.1	1.7	4.6	0.25*	20	7.5	<1.0	2.9*	<0.14
GPW-4	04/14/97	18,000	970	920	5,500	3,900	<10.5	690	304	1.0*	NA	NA
GPW-5	04/14/97	<100	1.6	<0.68	61	<1.8	<0.21	<1.0	<0.86	1.0*	NA	NA
GPW-6	04/14/97	14,000	620	420	1,800	2,140	<4.2	690	230	3.0*	100	8.5*
GPW-7	04/14/97	6,800	200	480	250	970	<0.21	340	130	2.0*	NA	NA
GPW-8	04/15/97	32,000	6,600	1,100	6,700	4,700	<4.2	900	310	12.0	210	65
GPW-9	04/14/97	1,400	160	57	260	197	<0.21	57	30	1.0*	NA	NA
GPW-10	04/15/97	12,000	1,370	1,070	660	3,200	<10.5	770	313	NA	NA	NA
GPW-11	04/15/97	9,400	800	580	1,000	2,480	<2.1	640	234	NA	NA	NA
GPW-12	04/15/97	5,800	750	303	740	1,190	<2.1	370	181	<1.0	NA	NA
Enforcement Standard	--	--	5	700	343	620	60	480***		15	40	5.0
Preventive Action Limit	--	--	0.5	140	68.6	124	12	96***		1.5	8	0.5

EXPLANATION:

NA = Not Analyzed
ug/l = Microgram / Liter (ppb)
GRO = Gasoline Range Organics
PVOC's = Petroleum Volatile Organic Compounds
— = No Standard Established

* = Analyte detected between Limit of Detection (LOD) and Limit of Quantitation (LOQ)
*** = Combined Trimethybenzene (1,2,4 & 1,3,5) Standard
< - Less Than
DCA = Dichloroethane

SAB:car
I.D./REPORT\V908\99796\EileenTbls-SAB.xls

Revised: Jan. 2000

Table #5

MONITORING WELL - GROUNDWATER ANALYTICAL RESULTS
GRO, PVOC's, Lead and Detected VOC's with Standards
EILEEN VAN TOLI. PROPERTY - Kimberly, Wisconsin

Well Name	Sample Date	GRO (ug/l)	Benzene (ug/l)	Ethyl Benzene (ug/l)	Toluene ug/l	Total Xylenes (ug/l)	Methyl-tert butyl-ether (ug/l)	1,2,4 Trimethyl benzene (ug/l)	1,3,5 Trimethyl benzene (ug/l)	Naphthalene (ug/l)	1,2-Dichloroethane (ug/l)	1,3 Dichlorobenzene (ug/l)	1,1 Dichloroethane (ug/l)	1,2 Dichloropropane (ug/l)	Lead (ug/l)
MW-05	08/30/93	<20	<0.30	<0.50	<0.50	<1.0	<1.0	<0.50	<0.50	<1.5	<0.50	<0.80	<0.50	<0.50	<5.0
	04/15/97	<100	<0.21	<0.68	<1.5	<1.2	<0.21	<1.0	<0.86	<1.0	<0.14	<0.28	<0.31	<0.081	<1.0
	12/18/97**	<100	<0.21	<0.68	<1.5	<1.8	<0.21	<1.0	<0.86	NA	NA	NA	NA	NA	<1.0
	09/09/98**	<100	<0.32	<0.34	<0.35	<1.0	<0.31	<0.35	<0.64	NA	NA	NA	NA	NA	<1.0
	8/16/99**	NA	<0.32	<0.34	<0.35	<1.0	<0.31	<0.35	<0.64	NA	NA	NA	NA	NA	NA
	08/07/00**	NA	<0.39	<0.40	<0.37	<1.4	<0.47	<0.40	<0.63	NA	NA	NA	NA	NA	NA
MW-06	08/30/93	<20	<0.30	<0.50	<0.50	<1.0	<1.0	<0.50	<0.50	<1.5	<0.50	<0.80	<0.50	<0.50	<5.0
	02/06/97	<100	<0.20	<0.68	<1.5	<0.85	<0.15	<1.0	<0.9	NA	NA	NA	NA	NA	<1.0
	12/18/97**	<100	<0.21	<0.68	<1.5	<1.8	<0.21	<1.0	<0.86	NA	NA	NA	NA	NA	3*
	09/09/98**	<100	<0.32	<0.34	<0.35	<1.0	<0.31	<0.35	<0.64	NA	NA	NA	NA	NA	<1.0
	08/16/99**	NA	<0.32	<0.34	<0.35	<1.0	<0.31	<0.35	<0.64	NA	NA	NA	NA	NA	NA
	08/07/00**	NA	<0.39	<0.40	<0.37	<1.4	<0.47	<0.40	<0.63	NA	NA	NA	NA	NA	NA
MW-07	08/30/93	<20	<0.30	<0.50	<0.50	<1.0	<1.0	<0.50	<0.50	<1.5	<0.50	<0.80	<0.50	<0.50	<5.0
	02/06/97	<100	<0.20	<0.68	<1.5	<0.85	<0.15	<1.0	<0.9	NA	NA	NA	NA	NA	<1.0
	12/18/97**	<100	<0.21	<0.68	<1.5	<1.8	<0.21	<1.0	<0.86	NA	NA	NA	NA	NA	<1.0
	09/09/98**	<100	<0.32	<0.34	<0.35	<1.0	<0.31	<0.35	<0.64	NA	NA	NA	NA	NA	<1.0
	08/24/99**	NA	<0.25	<0.32	<0.38	<0.67	<0.21	<0.34	<0.36	NA	NA	NA	NA	NA	NA
	08/07/00**	NA	<0.39	<0.40	<0.37	<1.4	<0.47	<0.40	<0.63	NA	NA	NA	NA	NA	NA
MW-08	12/18/97**	<100	<0.21	<0.68	<1.5	<1.2	<0.21	<1.0	<0.86	<1.0	<0.14	<0.28	<0.31	<0.081	1*
	09/09/98**	<100	<0.32	<0.34	<0.35	<1.0	<0.31	<0.35	<0.64	NA	NA	NA	NA	NA	2.2*
	08/16/99**	NA	<0.32	<0.34	<0.35	<1.0	<0.31	<0.35	<0.64	NA	NA	NA	NA	NA	NA
	08/07/00**	NA	<0.39	<0.40	<0.37	<1.4	<0.47	<0.40	<0.63	NA	NA	NA	NA	NA	NA
	12/07/00**	NA	<0.39	<0.40	<0.37	<1.4	<0.47	<0.40	<0.63	NA	NA	NA	NA	NA	NA
MW-09	12/18/97**	4,100	56	160	17	248	<2.1	590	140	52	14	<2.8	<3.1	<0.81	21
	09/09/98**	390	8.2	11	0.64*	3.0*	<0.31	3.6	<0.64	NA	NA	NA	NA	NA	<1.0
	08/16/99**	NA	4.4	<0.34	<0.35	<0.66	<0.31	<0.35	<0.64	<0.88	3.4	NA	NA	NA	NA
	12/21/99**	NA	1.3	<0.34	<0.35	<1.0	<0.31	<0.35	<0.64	NA	NA	NA	NA	NA	NA
	05/01/00**	NA	1.5	<0.12	<0.22	<0.52	<0.53	<0.24	<0.26	NA	NA	NA	NA	NA	NA
	08/07/00**	NA	1.0*	<0.40	0.68*	<1.4	<0.47	<0.40	<0.63	NA	NA	NA	NA	NA	NA
	12/07/00**	NA	0.92*	<0.4	0.71*	<1.4	<0.47	<0.40	<0.63	NA	NA	NA	NA	NA	NA
MW-10	12/18/97**	22,000	2,100	430	3,300	3,600	<4.2	480	240	120	38	0.57	0.31	2.5	3
	09/09/98**	640	540	25	11*	28*	<6.2	14*	<13	NA	NA	NA	NA	NA	<1.0
	08/16/99**	NA	1,600	120	290	261	<6.2	59	22*	<18	11*	NA	NA	NA	NA
	12/21/99**	NA	670	110	180	230	<6.2	47	15*	NA	NA	NA	NA	NA	NA
	05/01/00**	NA	1,100	210	210	366	<11	100	19	NA	NA	NA	NA	NA	NA
	08/07/00**	NA	360	100	81	210	<4.7	60	13*	NA	NA	NA	NA	NA	NA
	12/21/00**	NA	690	190	100	522	<9.4	210	85	NA	NA	NA	NA	NA	NA
MW-11	12/18/97**	13,000	1,400	470	1,900	2,760	<2.1	330	210	61	44	<2.8	<3.1	<0.81	8
	09/09/98**	6,500	2,400	430	58	470	<3.1	190	74	NA	NA	NA	NA	NA	<1.0
	08/16/99**	NA	2,200	280	340	517	<6.2	130	47	<18	12*	NA	NA	NA	NA
	12/21/99**	NA	1,700	320	490	510	<6.2	100	31*	NA	NA	NA	NA	NA	NA

Table #5

MONITORING WELL - GROUNDWATER ANALYTICAL RESULTS
GRO, PVOC's, Lead and Detected VOC's with Standards
EILEEN VAN TOLL PROPERTY - Kimberly, Wisconsin

Well Name	Sample Date	GRO (ug/l)	Benzene (ug/l)	Ethyl Benzene (ug/l)	Toluene ug/l	Total Xylenes (ug/l)	Methyl-tert butyl-ether (ug/l)	1,2,4 Trimethyl benzene (ug/l)	1,3,5 Trimethyl benzene (ug/l)	Naphthalene (ug/l)	1,2-Dichloroethane (ug/l)	1,3 Dichlorobenzene (ug/l)	1,1 Dichloroethane (ug/l)	1,2 Dichloropropane (ug/l)	Lead (ug/l)
MW-11 (continued)	05/01/00**	NA	1,900	430	600	734	<11	130	30	NA	NA	NA	NA	NA	NA
	08/07/00**	NA	1,500	470	680	930	<9.4	210	52	NA	NA	NA	NA	NA	NA
	12/07/00**	NA	1,800	410	680	910	<24	180	50*	NA	NA	NA	NA	NA	NA
MW-12	12/18/97**	790	74	20	<1.5	71	1.1	10	45	3.1*	2.5	<0.24	<0.31	<0.081	3*
	09/09/98**	1,400	73	150	1.2*	29	<0.31	40	4.1	NA	NA	NA	NA	NA	<1.0
	08/16/99**	NA	16	30	<0.35	<0.66	<0.31	1.8	<0.64	<0.88	1.6	NA	NA	NA	NA
	12/21/99**	NA	2.6	12	<0.35	<1.0	<0.31	1.7	<0.64	NA	NA	NA	NA	NA	NA
	05/01/00**	NA	2.0	10	<0.22	<0.52	<0.53	1.0	<0.26	NA	NA	NA	NA	NA	NA
	08/07/00**	NA	1.7	11	0.5*	<1.4	<0.47	1.5	<0.63	NA	NA	NA	NA	NA	NA
	12/07/00**	NA	1.2*	6.5	0.78*	<1.4	<0.47	1.0*	<0.63	NA	NA	NA	NA	NA	NA
MW-13	12/18/97**	<100	0.76	<0.68	<1.5	0.83	<0.21	<1.0	<0.86	<1.0	<0.14	<0.24	<0.31	<0.081	1*
	09/09/98**	<100	<0.32	0.42*	<0.35	<1.0	<0.31	0.37*	<0.64	NA	NA	NA	NA	NA	<1.0
	08/16/99**	NA	<0.32	<0.34	<0.35	<0.66	<0.31	<0.35	<0.64	<0.88	<0.36	NA	NA	NA	NA
	05/01/00**	NA	<0.25	<0.12	<0.22	<0.52	<0.53	<0.24	<0.26	NA	NA	NA	NA	NA	NA
	Abandoned 05/01/00														
MW-14	12/18/97**	3,700	1,300	17	370	370	<2.1	22	69	<10.0	64	<2.8	3.3	1.3	2*
	09/09/98**	10,000	3,200	690	110	650	<3.1	420	150	NA	NA	NA	NA	NA	<1.0
	08/16/99**	NA	2,800	330	250	280	<6.2	150	40*	24*	11*	NA	NA	NA	NA
	12/21/99**	NA	870	220	180	200	<6.2	60	14*	NA	NA	NA	NA	NA	NA
	05/01/00**	NA	930	300	240	233	<11	90	16*	NA	NA	NA	NA	NA	NA
	Abandoned 05/01/00														
MW-15	12/18/97**	13,000	1,600	430	660	2,790	<2.1	680	250	51	3.5*	<2.8	<3.1	<0.81	2*
	09/09/98**	3,500	1,100	230	32	210	<3.1	150	14*	NA	NA	NA	NA	NA	<1.0
	08/16/99**	NA	630	100	42	81	<3.1	30	<6.4	<8.8	<3.6	NA	NA	NA	NA
	12/21/99**	NA	340	94	38	64	<3.1	25	<6.4	NA	NA	NA	NA	NA	NA
	05/01/00**	NA	450	120	61	84	<5.3	32	<2.6	NA	NA	NA	NA	NA	NA
	Abandoned 05/01/00														
MW-16	12/18/97**	4,500	870	250	<15.0	180	<2.1	230	160	<10.0	9.5	<2.8	<3.1	2.6	1*
	09/09/98**	150*	100	24	<3.5	<10	<3.1	4.3*	<6.4	NA	NA	NA	NA	NA	<1.0
	08/16/99**	NA	7.3	3.2	<0.35	<0.66	<0.31	<0.35	<0.64	<0.88	<0.36	NA	NA	NA	NA
	12/21/99**	NA	3.1	1.7	<0.35	<1.0	<0.31	<0.35	<0.64	NA	NA	NA	NA	NA	NA
	05/01/00**	NA	6.4	3.7	<0.22	<0.52	<0.53	<0.24	<0.26	NA	NA	NA	NA	NA	NA
	08/07/00**	NA	0.8*	0.87*	<0.37	<1.4	<0.47	<0.40	<0.63	NA	NA	NA	NA	NA	NA
	12/07/00**	NA	<0.39	0.46*	<0.47	<1.4	<0.47	<0.40	<0.63	NA	NA	NA	NA	NA	NA
MW-17	04/07/98**	<100	<0.32	<0.34	<0.35	<1.0	<0.31	<0.35	<0.64	NA	NA	NA	NA	NA	NA
	09/09/98**	<100	<0.32	<0.34	<0.35	<1.0	<0.31	<0.35	<0.64	NA	NA	NA	NA	NA	<1.0
	08/16/99**	NA	<0.32	<0.34	<0.35	<0.66	<0.31	<0.35	<0.64	<0.88	<0.36	NA	NA	NA	NA
	05/01/00**	NA	<0.25	<0.12	<0.22	<0.52	<0.53	<0.24	<0.26	NA	NA	NA	NA	NA	NA
	08/07/00**	NA	<0.39	<0.40	<0.37	<1.4	<0.47	<0.40	<0.63	NA	NA	NA	NA	NA	NA
	12/07/00**	NA	<0.39	<0.40	<0.37	<1.4	<0.47	<0.40	<0.63	NA	NA	NA	NA	NA	NA
PZ-01	04/07/98**	34,000	6,200	540	7,100	7,600	<6.2	1,300	450	NA	NA	NA	NA	NA	NA
	09/09/98**	39,000	8,600	1,700	6,700	6,200	<6.2	1,100	340	NA	NA	NA	NA	NA	4.6
	08/16/99**	NA	7,300	810	2,900	3,150	<6.2	270	100	37*	33	NA	NA	NA	NA
	12/21/99**	NA	3,300	370	1,900	1,400	<6.2	100	35*	NA	NA	NA	NA	NA	NA

Table #5

MONITORING WELL - GROUNDWATER ANALYTICAL RESULTS
GRO, PVOC's, Lead and Detected VOC's with Standards
EILEEN VAN TOLL PROPERTY - Kimberly, Wisconsin

Well Name	Sample Date	GRO (ug/l)	Benzene (ug/l)	Ethyl Benzene (ug/l)	Toluene ug/l	Total Xylenes (ug/l)	Methyl-tert butyl-ether (ug/l)	1,2,4 Trimethyl benzene (ug/l)	1,3,5 Trimethyl benzene (ug/l)	Naphthalene (ug/l)	1,2-Dichloroethane (ug/l)	1,3 Dichlorobenzene (ug/l)	1,1 Dichloroethane (ug/l)	1,2 Dichloropropane (ug/l)	Lead (ug/l)
PZ-01 (continued)	05/01/00**	NA	8,100	1,400	3,600	4,530	<11	640	170	NA	NA	NA	NA	NA	NA
	08/07/00**	NA	3,600	550	2,100	2,100	<24	300	89*	NA	NA	NA	NA	NA	NA
	12/07/00**	NA	7,800	1,300	4,100	3,900	<47	610	160*	NA	NA	NA	NA	NA	NA
PZ-02	12/21/99**	NA	21	8.3	36	39	<0.31	5.1	4.3	NA	NA	NA	NA	NA	NA
	01/20/00**	NA	23	7.5	47	30	<0.31	2.1	22	NA	NA	NA	NA	NA	NA
	05/01/00**	NA	57	24	10	26.1	<0.53	3.1	2.0	NA	NA	NA	NA	NA	NA
	08/07/00**	NA	48	32	2.0	14	<0.47	3.3	2.2	NA	NA	NA	NA	NA	NA
	12/07/00**	NA	21	17	0.91*	7.7	<0.47	2.5	<0.63	NA	NA	NA	NA	NA	NA
	01/20/00	NA	23	7.5	47	30	<0.31	2.1	22	NA	NA	NA	NA	NA	NA
PZ-03	12/21/99**	NA	<0.32	<0.34	<0.35	<1.0	<0.31	<0.35	<0.64	NA	NA	NA	NA	NA	NA
	01/20/00**	NA	<0.32	<0.34	<0.35	<0.66	<0.31	<0.35	<0.64	NA	NA	NA	NA	NA	NA
	05/01/00**	NA	<0.25	<0.12	<0.22	<0.52	<0.53	<0.24	<0.26	NA	NA	NA	NA	NA	NA
	08/07/00**	NA	<0.39	<0.40	<0.37	<1.4	<0.47	<0.40	<0.63	NA	NA	NA	NA	NA	NA
	12/07/00**	NA	<0.39	<0.40	<0.37	<1.4	<0.47	0.76*	<0.63	NA	NA	NA	NA	NA	NA
	01/20/00	NA	<0.32	<0.34	<0.35	<0.66	<0.31	<0.35	<0.64	NA	NA	NA	NA	NA	NA
EW-01	12/18/97**	950	110	70	<1.5	135	<2.1	100	24	20*	<1.4	<2.8	<3.1	<0.81	16.0
	09/09/98**	290	58	11	1.6	1.1*	<0.31	2.2	<0.64	NA	NA	NA	NA	NA	<1.0
	08/16/99**	NA	0.54*	<0.34	<0.35	<0.66	<0.31	<0.35	<0.64	<0.88	<0.36	NA	NA	NA	NA
	12/21/99**	NA	1.3	<0.34	0.54*	<1.0	<0.31	<0.35	<0.64	NA	NA	NA	NA	NA	NA
	05/01/00**	NA	3.2	<0.12	<0.22	<0.52	<0.52	<0.24	<0.26	NA	NA	NA	NA	NA	NA
	08/07/00**	NA	0.49*	0.72*	1.4	<1.4	<0.47	0.43*	<0.63	NA	NA	NA	NA	NA	NA
	12/07/00**	NA	<0.39	0.58*	1.6	<1.4	<0.47	<0.40	<0.63	NA	NA	NA	NA	NA	NA
VanToll House Sump Pit	02/07/97	<100	0.23*	<0.68	<1.5	<0.85	<0.15	<1.0	<0.9	NA	NA	NA	NA	NA	<1.0
	05/01/00**	NA	<0.25	<0.12	<0.22	<0.52	<0.53	<0.24	<0.26	NA	NA	NA	NA	NA	NA
Enforcement Standard		—	5.0	700	1,000	10,000	60	480***		40	5.0	1,250	850	5.0	15
Preventive Action Limit		—	0.5	140	200	1,000	12	96***		8	0.5	125	85	0.5	1.5

EXPLANATION:

GRO = Gasoline Range Organics
PVOC = Petroleum Volatile Organic Compounds
NA = Not analyzed for
— = No Established State Groundwater Standard
* = Analyte detected between Limit of Detection & Limit of Quantitation
< - Less Than
Note: Van Toll house is located at 114 East Kimberly Avenue, Kimberly, Wisconsin

** = Sample collected post soil remediation
*** = Combined Trimethylbenzenes (1,2,4 & 1,3,5)
ES Enforcement Standards, Chapter NR 140.10
PAL Preventive Action Limit, Chpater NR 140.10
ug/l = Microgram / Liter (ppb)

Revised: Dec. 2000

SAB.car
I:D:\REPORT\V908\99796\EileenTbls-SAB.xls

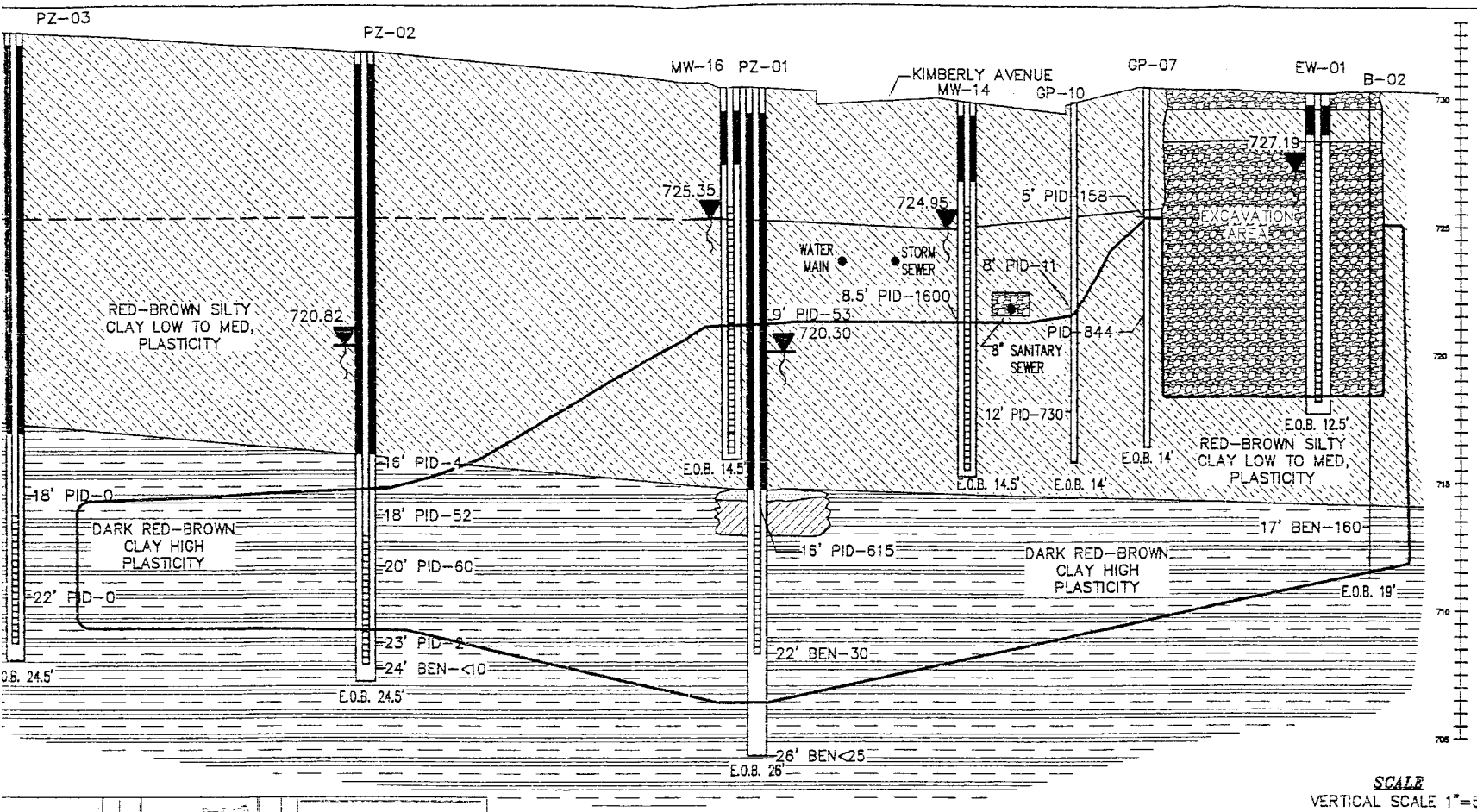

SCALE
VERTICAL SCALE 1"=5'
HORIZONTAL SCALE 1"=20'

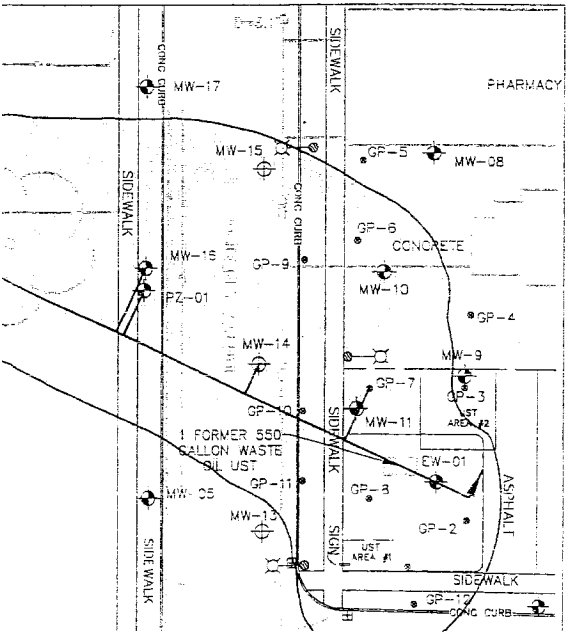

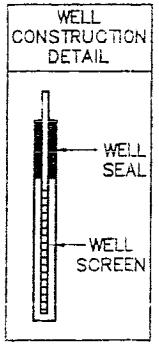

LEGEND

- GP-01 – GEOPROBE SOIL BORING
- MW-01 – MONITORING WELL
- LIGHTPOLE
- SAND
- SANDY CLAY/LOAM
- REDDISH BROWN SILTY CLAY LOW-MED PLASTICITY
- DARK RED BROWN CLAY HIGH PLASTICITY
- OHE – OVERHEAD ELECTRIC
- UGT – UNDERGROUND TELEPHONE
- OHT – OVERHEAD TELEPHONE
- WATER TABLE (DASHED WHERE INFERRED)
- ESTIMATED VERTICAL EXTENT OF CONTAMINATED GROUNDWATER OF THE ENFORCEMENT STANDARDS (ES) OF CHAPTER NR 140.10
- INFERRED VERTICAL EXTENT OF CONTAMINATED GROUNDWATER
- 3/4" CLEAR GRAVEL

McMAHON ■ ENGINEERS ■ ARCHITECTS ■ SCIENTISTS ■ SURVEYORS
ASSOCIATES, INC.
1445 McMahon Drive Neenah, WI 54956
Mailing Address:
P.O. Box 1025 Neenah, WI 54957-1025
TEL: 920-751-4200 FAX: 920-751-4284

McMahon Associates, Inc. provides this drawing and data, regardless of form, as instruments of service. All rights including copyrights are retained by McMahon Associates, Inc. The client and/or recipient agrees to the fullest extent permitted by law to indemnify and hold McMahon Associates, Inc. harmless for any reuse of or changes made to the original drawing or data without prior written consent by McMahon Associates, Inc.

DESIGNED SAB
DRAWN MJA
CHECKED

GEOLOGIC CROSS SECTION
EILEEN VAN TOLL PROPERTY
KIMBERLY, WI

SCALE AS NOTED
DATE SEPT., 1999
PROJECT NO. 2722-97481.02
SHEET NO. FIG.3
FILE NO.

Legal Description Statement

I, Eileen VanToll, certify that the legal descriptions specified below are complete and accurate for all properties (except the Kimberly Avenue and Elm Street Right-of-Way are not provided) within or partially within the contaminated site's boundaries that have groundwater contamination that exceeds Chapter NR 140 enforcement standards at the date of this document.

Eileen VanToll Property, 114 East Kimberly Avenue, Kimberly, Wisconsin

Lot Fifteen (15) in Block Five (5), in the Village of Kimberly, Wisconsin, according to the recorded plat thereof.

Kimberly School District Property, 125 East Kimberly Avenue, Kimberly, Wisconsin

Kimberly Clark Subdivision, Lots #1, #2, #3, #4, #5, #6, #7, #8, #9, #10, #12, #13, #14, #15, #16, #17, #18, Block 11, less the Western 35-feet of Lot #10.

Eileen Van Toll
Eileen VanToll

2-4-02
Date

ID\CORR\V908-99796.02\SAB:sbk

McMAHON
ASSOCIATES, INC.
ENGINEERS ■ ARCHITECTS
PROJ. MGRS. ■ SURVEYORS

1445 McMahon Drive Neenah, WI 54956
Mailing Address: P.O. Box 1025 Neenah, WI 54957-1025
Tel: (920) 751-4200 Fax: (920) 751-4284
e-mail: mcm@mcmgrp.com

September 27, 2001

Mr. Dick Vanden Boogaard
Village of Kimberly
515 West Kimberly Avenue
Kimberly, WI 54136

Re: Notification of Contaminated Saturated Material & Groundwater
Right-of-Ways Adjacent to 120 East Kimberly Avenue
Kimberly, Wisconsin
McM. No. V908-99796.02

Dear Dick:

The purpose of this letter is to notify the Village of Kimberly that petroleum contaminated saturated material and groundwater exists beneath the right-of-ways of Kimberly Avenue and Elm Street adjacent to the property owned by Eileen VanToll, 120 East Kimberly Avenue. Notification of the existence of petroleum contamination beneath the right-of-ways to the Village of Kimberly is required by the Wisconsin Department of Natural Resources (DNR) in order for Eileen Van Toll to obtain final case closure for the 120 East Kimberly Avenue property. Attached is a copy of the DNR letter of September 26, 2001.

Attached are three tables and three figures providing data pertaining to the location and concentration of petroleum contamination. Table 2 provides the photoionization readings from the soil samples collected from soil boreholes. Table 4 provides the laboratory results of soil samples collected from soil boreholes. Table 5 provides the groundwater laboratory results of samples collected from monitoring wells located in the right-of-ways. Figure 3 is a geologic cross section showing the vertical distribution of petroleum contamination through the centerline of the groundwater plume. Figure 7 shows the estimated horizontal extent of groundwater contamination. Figure 9 shows the estimated horizontal extent of saturated soil contamination.

The Village of Kimberly should consider this information when planning construction activities in the contaminated areas shown on the figures. If the Village of Kimberly encounters petroleum contamination during construction activities, the contaminated saturated soil and/or groundwater must be managed in accordance with applicable regulations.

Printed on recycled paper

Mr. Dick Vanden Boogaard
Village of Kimberly

Please sign this letter acknowledging receipt of this notification and send back to me. If you have any questions, please contact me.

Very Truly Yours,

McMahon Associates, Inc.

Stuart A. Boerst, P.S., P.H.
Hydrogeologist

_____
Dick Vanden Boogaard
Village of Kimberly

_____, 2001
Date

SAB:sbk

cc: Eileen VanToll

"Execution of this notification does not constitute acceptance by the Village of Kimberly for liability resulting from this contamination. The Village of Kimberly has not taken any affirmative action in the maintenance of this right-of-way to have caused this contamination to occur."

Dick Vanden Boogaard
Village of Kimberly

October 5, 2001
Date

January 15, 2002

Mr. Mel Lightner, Ph.D., Superintendent
Kimberly School District
217 East Kimberly Avenue
Kimberly, WI 54136

Re: Mapleview School Property
125 East Kimberly Avenue, Kimberly, Wisconsin
Project No. V908-99796.00

Dear Mr. Lightner:

This letter is to inform the Kimberly School District that groundwater contamination, which appears to have originated on the property located at 120 East Kimberly Avenue, has migrated onto the Kimberly School District property located at 125 East Kimberly Avenue. The levels of benzene contamination in the groundwater on this property are above State of Wisconsin groundwater Enforcement Standards (ES), found in Chapter NR 140, Wisconsin Administrative Code. The estimated horizontal extent of groundwater contamination above the ES is shown on Figure #7 (attached).

However, the environmental consultants who have investigated this contamination (McMahon Associates, Inc.) have informed me this groundwater contaminant plume is stable or receding, and will naturally degrade over time. I believe that allowing natural attenuation to complete the clean-up at this site will meet the requirements for case closure, which are found in Chapter NR 726, Wisconsin Administrative Code. I will be requesting the Wisconsin Department of Commerce (DOC) to accept natural attenuation as the final remedy for this site and grant case closure. Closure means the DOC will not be requiring any further investigation or clean-up action be taken, other than the reliance on natural attenuation.

Since the source of the groundwater contamination is not on the Kimberly School District property, neither the Kimberly School District nor any subsequent owners of the property will be held responsible for investigation or clean-up of this groundwater contamination, as long as the Kimberly School District and any subsequent owners comply with the requirements of Section 292.13, Wisconsin Statutes, including allowing access to the property for environmental investigation or clean-up, if access is required.

Mr. Mel Lightner, Ph.D., Superintendent
Kimberly School District

Further information on the requirements of Section 292.13, Wisconsin Statutes and/or to obtain a copy of the Wisconsin Department of Natural Resources (DNR)'s Publication RR-589, Fact Sheet 10: "Guidance For Dealing With Properties Affected By Off-Site Contamination", you may call (800)367-6076 for calls originating in Wisconsin, or (608)264-6020 for calls originating out of state or within the Madison area.

For your information, attached is a copy of the Wisconsin DNR's Fact Sheet, entitled "What Landowners Should Know: Information About Using Natural Attenuation To Clean-Up Contaminated Groundwater".

The Wisconsin DOC will not review this Case Closure request for at least 30-days after the date of this letter. As an affected property owner, you have the right to contact the DOC to provide any technical information you may have that indicates Case Closure should not be granted for this site. If you would like to submit any information to the DOC, which is relevant to this closure request, you should mail that information to:

Dee Zoellner
Wisconsin Department Of Commerce
2715 Post Road
Stevens Point, WI 54481-6456
Telephone: (715)342-3802

If this case is closed, all properties within the site boundaries where groundwater contamination exceeds Chapter NR 140 groundwater ES will be listed on the DNR's geographic information system (GIS) Registry of Closed Remediation Sites. The information on the GIS Registry includes maps showing the location of properties in Wisconsin where groundwater contamination above Chapter NR 140 ES was found at the time the case was closed. This GIS Registry will be available to the general public on the DNR's web site. Please review the enclosed Legal Description of the portion of the Kimberly School District property that has been affected by the groundwater contamination and notify me within the next 30-days if the legal description is incorrect.

Legal Description Of Affected Property:

Kimberly Clark Subdivision, Lots #1, #2, #3, #4, #5, #6, #7, #8, #9, #10, #12, #13, #14, #15, #16, #17, #18, Block 11, less the Western 35-feet of Lot #10

Mr. Mel Lightner, Ph.D., Superintendent
Kimberly School District

Should the Kimberly School District or any subsequent property owner wish to construct or reconstruct a well on this property, special well construction standards may be necessary to protect the well from the residual groundwater contamination. Any well driller who proposes to construct a well on this property will need to call Diggers Hotline [(800)242-8511], if the property is located outside of the service area of a municipally-owned water system, or contact the Drinking Water program within the DNR, if the property is located within the designated service area of a municipally-owned water system, to determine if there is a need for special well construction standards.

Once the DOC makes its decision on this Case Closure request, it will be documented in a letter. If the DOC grants Case Closure, you may obtain a copy of this letter by requesting a copy from me, by writing to the agency address give above, or by accessing the DNR GIS Registry of Closed Remediation Sites on the internet at www.dnr.state.wi.us/org/at/et/geo/gwur. A copy of the closure letter is included as part of the site file on the GIS Registry of Closed Remediation Sites.

If you need additional information, you may contact me or Dee Zoellner of the DOC. My address and telephone number is as follows:

Eileen Van Toll
114 East Kimberly Avenue
Kimberly, Wisconsin 54136
Telephone: (920)788-4646

Sincerely,

Eileen Van Toll

Eileen Van Toll

EVT:smdt

cc: Stuart Boerst - McMahon Associates, Inc.

Enclosures

125 E. Kimberly Ave.

WARRANTY DEED—Vol. 196 STATE OF WISCONSIN—FORM No. 9

E. C. MILLER CO. MFG. STATIONERS, MILWAUKEE Y4014

NUMBER 259968.

~~This Indenture, made by~~ Kimberly-Clark Company, a Wisconsin corporation, with principal office at Neenah, Winnebago County, Wisconsin,

grantor ~~of~~ ~~County, Wisconsin~~, hereby conveys and warrants to School District Number Six of the Village of Kimberly,

grantee of Outagamie County, Wisconsin, for the sum of One Dollar ($1.00) and other valuable considerations

the following tract of land in Outagamie County, State of Wisconsin;

All of Lots One (1), Two (2), Three (3), Four (4), Five (5), Six (6), Seven (7), Eight (8) and Nine (9), of Block Eleven (11), and all of Lots Ten (10), Eleven (11), Twelve (12), Thirteen (13), Fourteen (14), Fifteen (15), Sixteen (16), Seventeen (17) and Eighteen (18) of Block Eighteen (18) of the Village of Kimberly, Outagamie County, Wisconsin.

And for the same consideration, grantor conveys to grantee, all of that part of Elm Street as shown on the Plat of said Village of Kimberly lying between Block Eleven (11) and Block Eighteen (18), which said portion of Elm Street has been vacated.

In Witness Whereof said Kimberly-Clark Company has caused its corporate seal to be hereto affixed and these presents to be executed by its First Vice-President and by its Assistant Secretary at Neenah, Wisconsin ~~IN WITNESS WHEREOF, the said grantor has hereunto set its hand and seal this~~ this 8th day of May, A. D., 19 24.

~~Signed and Sealed~~ In Presence of

M. F. Dunning

Harriet Swinson

Kimberly-Clark Company. (SEAL)

By J. J. Sensenbrenner (SEAL)
First Vice-President.

Countersigned by (SEAL)

F. E. Sensenbrenner (SEAL)
Assistant Secretary.

Corporate Seal

STATE OF WISCONSIN, } ss.
Winnebago COUNTY.

Personally came before me, this 8th day of May A. D. 19 24

the above named J. J. Sensenbrenner, First Vice-President, and F. E. Sensenbrenner, Assistant Secretary, of the above named corporation - Kimberly-Clark Company

to me known to be the persons who executed the foregoing instrument and acknowledged the same.

M. F. Dunning

Notary Public Winnebago County, Wisconsin.

My Commission expires June 6 A. D. 19 26

Notary Seal Public

Received for Record this 6th day of April A. D. 19 25, at 3 o'clock P. M.

A. B. Koch
Register of Deeds.

Deputy.

DOCUMENT NO.

VOL. 510 PAGE 439

This indenture, Made this 17th day of July, A. D., 19 58, between Village of Kimberly, Kimberly, Wisconsin, a Municipal Corporation,

part y of the first part, and School District No. 6 of the Village of Kimberly, Outagamie County, Wisconsin, a Common School District,

part y of the second part.

Witnesseth, That the said part y of the first part, for and in consideration of the sum of One ($1.00) Dollar and other valuable consideration, Dollars, to it in hand paid by the said part y of the second part, the receipt whereof is hereby confessed and acknowledged, has given, granted, bargained, sold, remised, released and quit-claimed, and by these presents do give, grant, bargain, sell, remise, release and quit-claim unto the said part y of the second part, and to its heirs and assigns forever, the following described real estate, situated in the County of Outagamie, State of Wisconsin, to-wit:

Lots Ten (10), Twelve (12), Thirteen (13), Fourteen (14), Fifteen (15), Sixteen (16), Seventeen (17), Eighteen (18), Block Eleven (11) and Lots One (1), Two (2), Three (3), Four (4), Five (5) and the South Twenty-two Feet (22') of Lot Six (6) Block Eighteen (18) of Kimberly Clark's Subdivision in the Village of Kimberly, Outagamie County, Wisconsin, according to the Assessor's Map.

To have and to hold the same, together with all and singular the appurtenances and privileges thereunto belonging or in any wise thereunto appertaining, and all the estate, right, title, interest and claim whatsoever of the said part y of the first part, either in law or equity, either in possession or expectancy of, to the only proper use, benefit and behoof of the said part y of the second part, its heirs and assigns FOREVER.

In Witness Whereof, the said part y of the first part has hereunto set its hand and seal this 17th day of July A. D., 19 58.

SIGNED AND SEALED IN PRESENCE OF

Alfred Bradford

Alfred B. Bradford

Eunice Schreiber

VILLAGE OF KIMBERLY

BY: Alvin Fulcer (SEAL)

President

Countersigned Kathryn G. Lochschmidt (SEAL)

Secretary Clerk-Treas.

(SEAL)

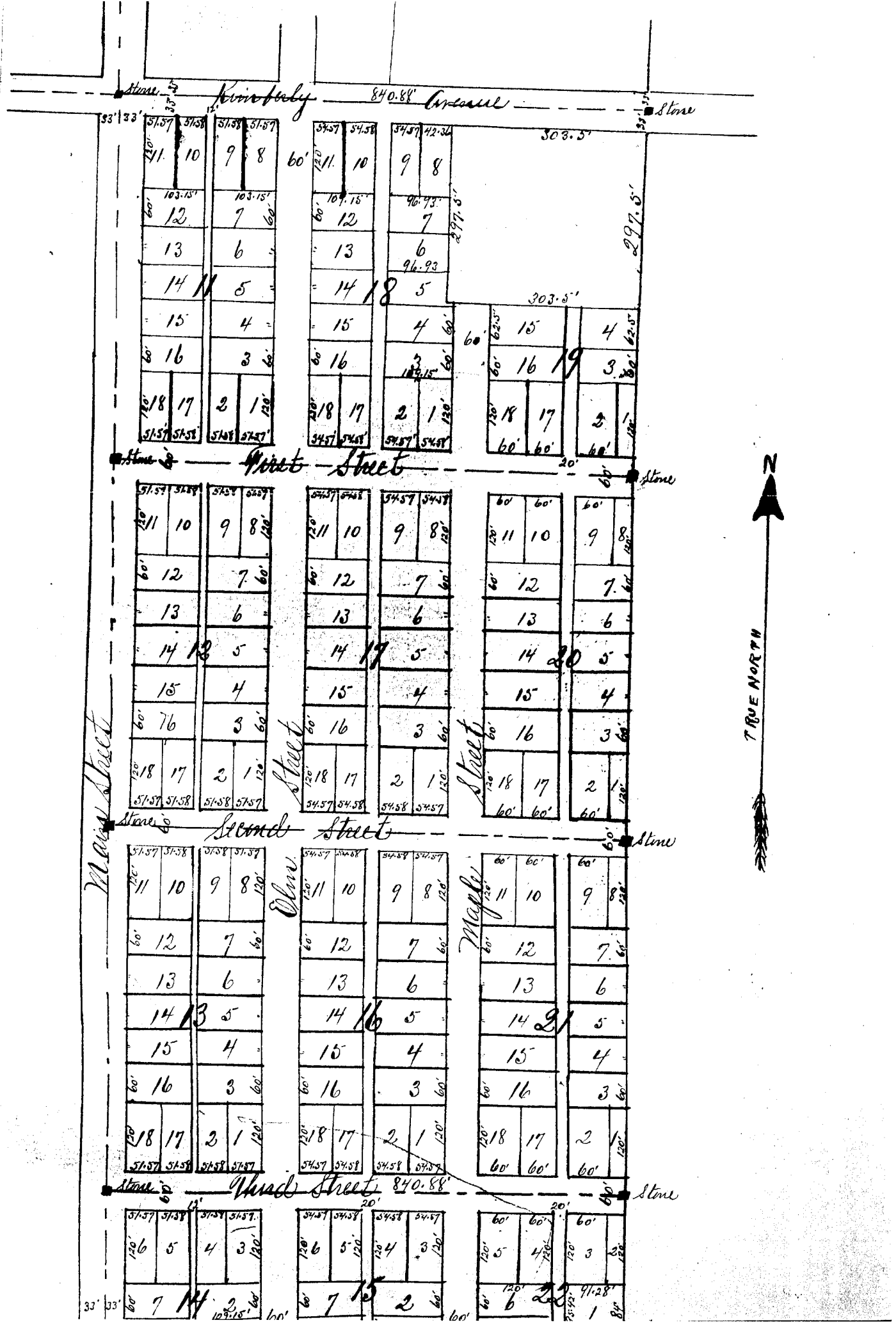
Kimberly
840.88'
Avenue
Stone
303.5'
297.5'
First Street
Second Street
Third Street
Main Street
Elm
Maple
TRUE NORTH
N

DOCUMENT NO.

VOL. 511 PAGE 430

This indenture, Made this 17th day of July, A. D., 19 58, between Village of Kimberly, Kimberly, Wisconsin, a Municipal Corporation, part y of the first part, and School District No. 6 of the Village of Kimberly, Outagamie County, Wisconsin, a Common School District, part y of the second part.

Witnesseth, That the said part y of the first part, for and in consideration of the sum of One ($1.00) Dollar and other valuable consideration, Dollars, to it in hand paid by the said part y of the second part, the receipt whereof is hereby confessed and acknowledged, has given, granted, bargained, sold, remised, released and quit-claimed, and by these presents do give, grant, bargain, sell, remise, release and quit-claim unto the said part y of the second part, and to its heirs and assigns forever, the following described real estate, situated in the County of Outagamie, State of Wisconsin, to-wit:

Lots Ten (10), Twelve (12), Thirteen (13), Fourteen (14), Fifteen (15), Sixteen (16), Seventeen (17), Eighteen (18), Block Eleven (11) and Lots One (1), Two (2), Three (3), Four (4), Five (5) and the South Twenty-two Feet (22') of Lot Six (6) Block Eighteen (18) of Kimberly Clark's Subdivision in the Village of Kimberly, Outagamie County, Wisconsin, according to the Assessor's Map.