The following site is being submitted for inclusion into the GIS registry:

- For DNR County and Region list go to:
  g:\pf\pecfa\site\gis\BRRTS County and Region Codes.xls
- To begin, click on cell to the right of; *This is a:*
- Use Tab, ↓ or Pg Down to navigate form. Print & include with file when completed.

This is a:	New Submittal
BRRTS ID (no dashes):	**0345000676**
Comm # (no dashes):	54914160302
County:	Outagamie
Region:	Northeast
Site name:	Outagamie County Hwy Commission
Street Address:	3302 W Brester St
City:	Appleton
Final Closure Date	2002-02-26
Closure Conditions:	met
Off-source property contamination?	No
(If yes, attach locational data and deed information on pg. 2)	
Right-of-way contamination?	No
Contaminated media:	Groundwater
GPS Coordinates (meters in the **WTM91** projection)	
Easting (X):	642771.000000000
Northing (Y):	423651.000000000
Collection Method:	Direct Location
Scale or Resolution:	1:08,000
(1:24,000 scale or finer)	("**1:**" and comma is default)
Prepared by:	Cheryl Nelson
Submitted by:	Cheryl Nelson

Source Property Checklist

- ☒ Final Closure Letter
- ☒ Copy of the most recent deed, which includes legal description for all properties w/ GW > NR 140 ES
- ☐ Where the legal description in the deed(s) refers to a certified survey map or recorded plat map, include those documents
- ☒ Parcel ID for all properties w/ GW > NR 140 ES
- ☒ General Location Map
- ☒ Detailed Location Map showing property boundaries, buildings, MW(s) and/or potable wells etc for properties with GW >NR140 ES
- ☒ Latest Map(s) showing extent or outline of current GW plume (isoconcentrations)
- ☒ Map showing GW flow direction
- ☒ Latest Table of GW results
- ☐ Geologic cross section (if generated as part of the site investigation)
- ☐ Statement signed by RP certifying correctness of legal descriptions
- ☐ Updated Database

ENVIRONMENTAL & REGULATORY SERVICES
BUREAU OF PECFA
2129 Jackson Street
Oshkosh, Wisconsin 54901-1805
TDD #: (608) 264-8777
Fax #: (920) 424-0217
http://www.commerce.state.wi.us
http://www.wisconsin.gov
Scott McCallum, Governor
Philip Edw. Albert, Secretary

Wisconsin
Department of Commerce

February 26, 2002

Alvin J Geurts
Outagamie County Highway Department
1313 Holland Rd
Appleton, WI 54911-8947

RE: **Final Closure**

Commerce # 54914-1603-02 WDNR BRRTS # 03-45-000676
Outagamie County Hwy Commission, 3302 W Brewster St, Appleton

Dear Mr. Geurts:

The Wisconsin Department of Commerce (Commerce) PECFA Site Review Section has received all the items required as conditions for closure of the above-referenced site. Therefore, this site is now listed as "closed" on the Commerce database.

It is in your best interest to keep all documentation related to the investigation and remediation of your site. This information may be needed for future property transactions.

If future site conditions indicate that any remaining contamination poses a threat, and subsequent information indicates a need to reopen this case, any original claim under the PECFA fund would also reopen and you may apply for assistance to the extent of remaining eligibility. .If contamination is encountered, appropriate measures must be implemented to assure any residual contamination is managed following all applicable State of Wisconsin regulations and standards.

Thank you for your efforts to protect Wisconsin's environment. If you have any questions, please contact me in writing at the letterhead address or by telephone at (920) 424-0025.

Sincerely,

Thomas Verstegen
Department of Commerce
PECFA - Site Review Section

cc: Don Brittnacher - OMNNI Associates 83969
Case File

1442249

Document Number

NOTICE OF CONTAMINATION TO PROPERTY

OUTAGAMIE COUNTY
RECEIVED FOR RECORD

DEC 14 2001

AT 12:30 O'CLOCK ~~A.M.~~ P.M.
JANICE FLENZ
REGISTER OF DEEDS

Legal Description of the Property: In re:

(as it appears on the most recent deed)

The following described parcel includes:

THAT PART SW SE LYING NELY RR LESS 757R541 SEC 20 T21N R17E
and
SE SE LESS RR, E60 FT OF S660 FT & PRT SWLY OF RR SEC 20 T21N R17E

Recording Area

Name and Return Address

Outagamie County Highway Dept.
1313 Holland Road
Appleton, WI 54911

E/15.00

10-1-0912-00 &
10-1-0914-00

Parcel Identification Number (PIN)

STATE OF WISCONSIN)
) ss
COUNTY OF OUTAGAMIE)

Section 1. Outagamie County is the owner of the above-described property.

Section 2. One or more petroleum discharges have occurred at this property. Benzene contaminated groundwater above NR 140 enforcement standards and soils above NR 720 residual contaminant levels of the Wisconsin Administrative Code exist(s) on this property.

Section 3. The owner hereby declares that all of the property described above is held and shall be held, conveyed or encumbered, leased, rented, used, occupied and improved subject to the following limitations and/or restrictions:

Anyone who proposes to construct or reconstruct a well on this property is required to contact the Department of Natural Resources' Bureau of Drinking Water and Groundwater, or its successor agency, to determine what specific prohibitions or requirements are applicable, prior to constructing or reconstructing a well on this property. No well may be constructed or reconstructed on this property unless applicable requirements are met.

Also,

Residual petroleum contaminated soil remains on this site. Natural attenuation is the approved remedial alternative for this site. If contaminated soil is excavated in the future, it may be considered a solid waste and will need to be disposed in accordance with all applicable laws.

Any person who is or becomes owner of the property described above may request that the Wisconsin Department of Commerce, or its successor, issue a determination that the restrictions set forth in this covenant are no longer required. That property owner shall provide any and all necessary information to the Department in order for the Department to be able to make a determination. Upon receipt of such a request, the Department shall determine whether or not the restrictions contained herein can be extinguished. Conditions under which a restriction may be extinguished will be

determined in accordance with the site specific standards, rules and laws for this property. If the Department determines that the restrictions can be extinguished, an affidavit, with a copy of the Department's written determination, may be recorded to give notice that this restriction, or portions of this restriction are no longer binding. Any restriction placed upon this property shall not be extinguished without the Department's written determination.

IN WITNESS WHEREOF, the owner of the property has executed this document, this 10th day of December, 2001.

[When appropriate use the following clause]:

By signing this document, [he/she] acknowledges that [he/she] is duly authorized to sign this document on behalf of Outagamie County.

Signature: Alvin Geurts

Printed Name: Alvin J. Geurts

Title: Director of Public Works

Subscribed and sworn to before me
this 10th day of December 2001.

Cynthia R. Robes

Notary Public, State of Wisconsin
My commission expires on 2/13/2005

This document was drafted by the Wisconsin Department of Commerce.

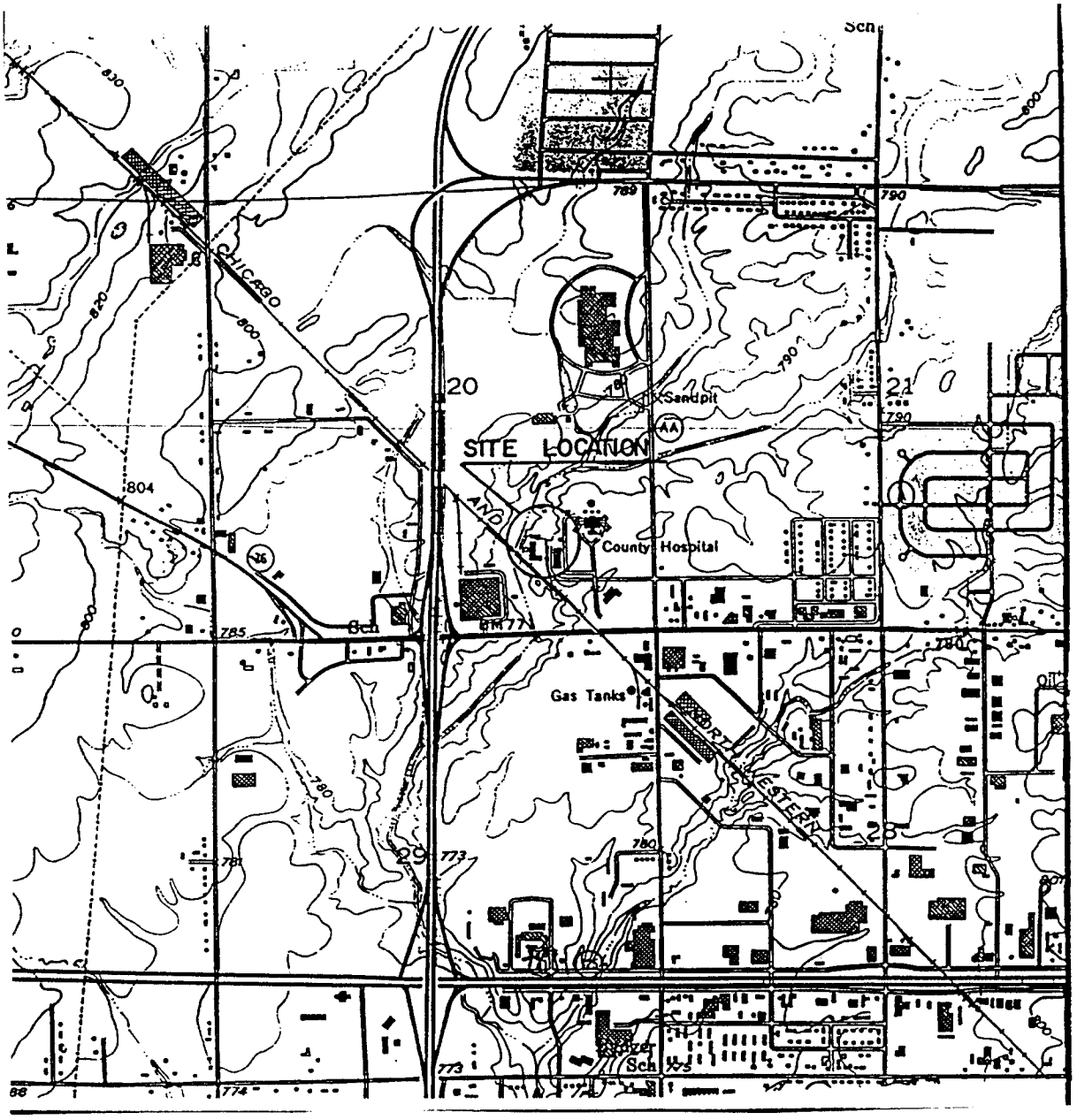

SOURCE: USGS 7.5 MINUTE TOPOGRAPHIC MAP, APPLETON, WISCONSIN QUADRANGLE, 1992.

0 1000' 2000' 4000'

SCALE 1"= 2000'

N

FIGURE 1
SITE LOCATION MAP

OUTAGAMIE CO. HIGHWAY DEPT.
WEST BREWSTER STREET
APPLETON, WI 54914

OMNI ASSOCIATES

ONE SYSTEMS DRIVE
APPLETON, WI 54914

PHONE (920) 735-6900
FAX (920) 830-6100

PROJECT MANAGER:		PROJECT NO:	N0600C92
PROJECT ENGINEER:		CAD FILE NO:	LOCATION
DRAWN BY:	DLD	SCALE:	
REVIEWED BY:		DATE:	1/29/01

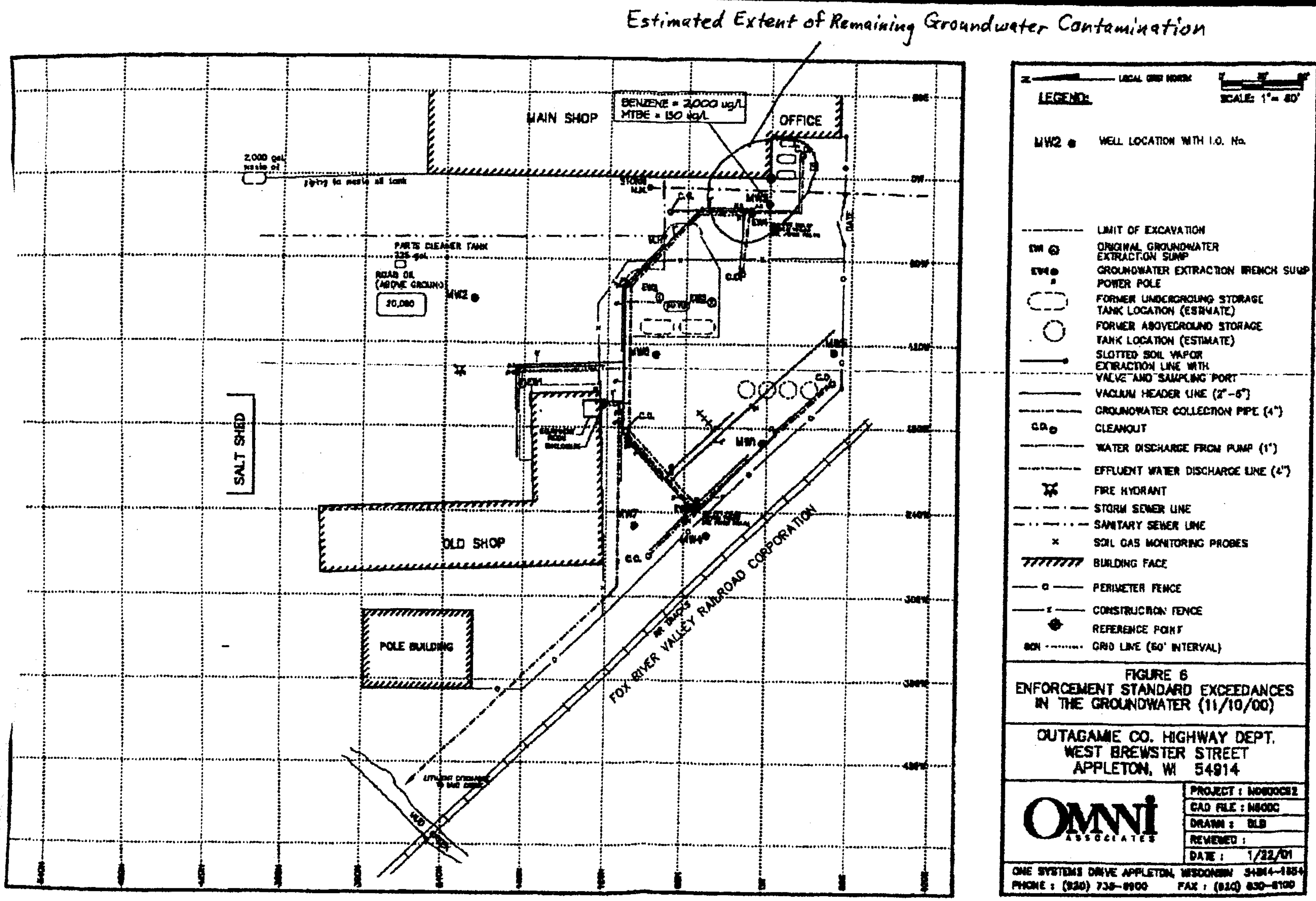

FIGURE 6
ENFORCEMENT STANDARD EXCEEDANCES IN THE GROUNDWATER (11/10/00)

OUTAGAMIE CO. HIGHWAY DEPT.
WEST BREWSTER STREET
APPLETON, WI 54914

OMNI ASSOCIATES

PROJECT : N0800C82
CAD FILE : N600C
DRAWN : BLB
REVIEWED :
DATE : 1/22/01

ONE SYSTEMS DRIVE APPLETON, WISCONSIN 54914-1654
PHONE : (920) 735-6900 FAX : (920) 830-6100

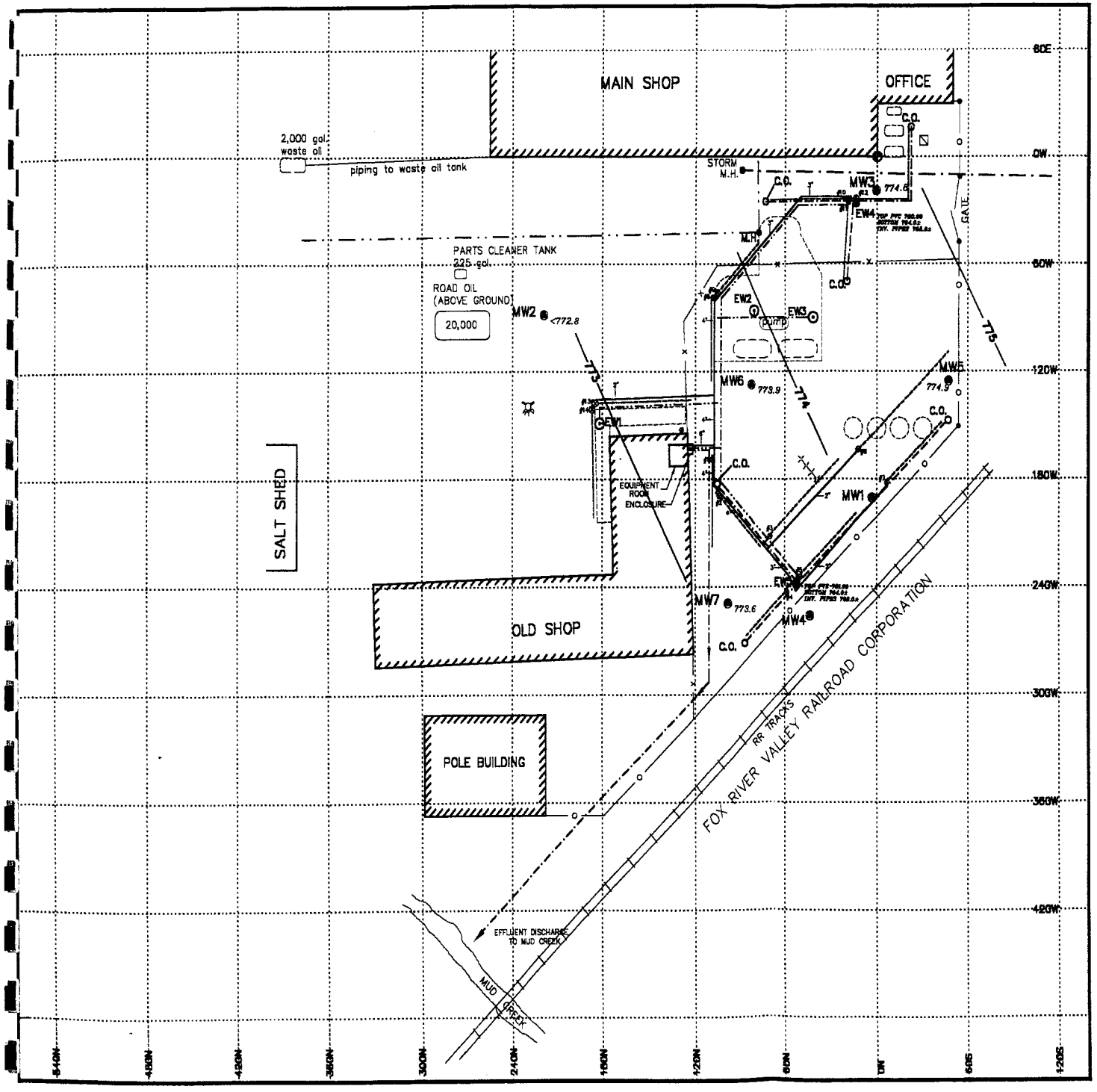

LOCAL GRID NORTH

0' 30' 60'

SCALE: 1"= 60'

LEGEND:

- MW2 — WELL LOCATION WITH I.D. No.
- MW2 <772.8 — AVERAGE GROUNDWATER ELEVATION
- 773 — AVERAGE GROUNDWATER ELEVATION CONTOUR LINE (1.0' CONTOUR INTERVAL)
- LIMIT OF EXCAVATION
- EW1 — ORIGINAL GROUNDWATER EXTRACTION SUMP
- EW4 — GROUNDWATER EXTRACTION TRENCH SUMP
- POWER POLE
- FORMER UNDERGROUND STORAGE TANK LOCATION (ESTIMATE)
- FORMER ABOVEGROUND STORAGE TANK LOCATION (ESTIMATE)
- SLOTTED SOIL VAPOR EXTRACTION LINE WITH VALVE AND SAMPLING PORT
- VACUUM HEADER LINE (2"–6")
- GROUNDWATER COLLECTION PIPE (4")
- C.O. — CLEANOUT
- WATER DISCHARGE FROM PUMP (1")
- EFFLUENT WATER DISCHARGE LINE (4")
- FIRE HYDRANT
- STORM SEWER LINE
- SANITARY SEWER LINE
- SOIL GAS MONITORING PROBES
- BUILDING FACE
- PERIMETER FENCE
- CONSTRUCTION FENCE
- REFERENCE POINT
- 60N — GRID LINE (60' INTERVAL)

FIGURE 1
AVERAGE GROUNDWATER ELEVATION CONTOUR MAP
(5/1/00, 7/26/00, 11/10/00)

OUTAGAMIE CO. HIGHWAY DEPT.
WEST BREWSTER STREET
APPLETON, WI 54914

OMNI ASSOCIATES

PROJECT :	N0600C92
CAD FILE :	N600C
DRAWN :	DLD
REVIEWED :	
DATE :	1/22/01

ONE SYSTEMS DRIVE APPLETON, WISCONSIN 54914-1654
PHONE : (920) 735-6900 FAX : (920) 830-6100

TABLE 2
SUMMARY OF LABORATORY ANALYSIS
GROUNDWATER SAMPLES - HISTORICAL

MONITORING WELL MW3 (continued on next page)

PARAMETER	ES	PAL	10/10/91	8/11/92	1/7/93	5/10/93	8/10/93	11/11/93	3/23/94	6/30/94[1]
ANALYZED BY	-	-	R.E. Lee	R.E. Lee	R.E. Lee	En Chem	En Chem	En Chem	En Chem	En Chem
DETECTED VOCs / PVOCs (µg/L)			350	11600		14000	14000	15000	17000	
BENZENE	5	0.5	350	11600	NS	14000	14000	15000	17000	NS
n-BUTYLBENZENE	-	-	15	624	NS	100	NA	NA	NA	NS
1,1-DICHLOROETHANE	850	85	ND 230	ND	NS	ND 170	NA	NA	NA	NS
1,2-DICHLOROETHANE	5	0.5	230	33 ND	NS	170	NA	NA	NA	NS
trans-1,2-DICHLOROETHENE	100	20	33	ND	NS	ND	NA	NA	NA	NS
1,3-DICHLOROPROPANE	-	-	ND	ND 1950	NS	ND 1400	NA 1800	NA 2200	NA 2300	NS
ETHYLBENZENE	700	140	53	1950	NS	1400	1800	2200	2300	NS
ISOPROPYLBENZENE	-	-	ND	ND	NS	ND	NA	NA	NA	NS
di-ISOPROPYL ETHER	-	-	ND	ND	NS	ND	NA	NA	NA	NS
p-ISOPROPYLTOLUENE	-	-	ND	ND	NS	ND	NA	NA	NA	NS
METHYLENE CHLORIDE	5	0.5	ND	4960 2380	NS	ND 1500	NA 190	NA 2500	NA 2600	NS
MTBE	60	12	ND	2380	NS	1500	190	2500	2600	NS
NAPHTHALENE	40	8	13 13	ND	NS	ND	NA	NA	NA	NS
n-PROPYLBENZENE	-	-	ND	ND	NS	ND	NA	NA	NA	NS
TETRACHLOROETHENE	5	0.5	ND	ND 7780	NS	ND 11000	NA 13000	NA 16000	NA	NS
TOLUENE	343	68.6	330	7780	NS 7500	7500	11000	13000	16000	NS
1,1,1-TRICHLOROETHANE	200	40	ND	ND	NS	ND	NA	NA	NA	NS
1,2,4-TRIMETHYLBENZENE	480 (combined)	96 (combined)	31	1460	NS	970	1300	1500	1700	NS
1,3,5-TRIMETHYLBENZENE			8.6	ND	NS	300	330	400	450	NS
m,p-XYLENE	620 (combined)	124 (combined)	110	6530	NS	5200	5900	7100	8100	NS
o-XYLENE			170	2720	NS	1700	2100	2700	3200	NS
DETECTED PAHs (µg/L)										
ACENAPHTHENE	-	-	NA	NA	NS	NA	72	ND	ND	NS
ACENAPHTHYLENE	-	-	NA	NA	NS	NA	6.0	ND	ND	NS
ANTHRACENE	3000	600	NA	NA	NS	NA	0.35	ND	ND	NS
BENZO (a) ANTHRACENE	-	-	NA	NA	NS	NA 0.47	0.17	1.24 1.22	ND	NS
BENZO (a) PYRENE	0.2	0.02	NA	NA	NS	NA	0.47	1.24	ND	NS
BENZO (b) FLUORANTHENE	0.2	0.02	NA	NA	NS	NA	0.24	0.84	ND	NS
BENZO (ghi) PERYLENE	-	-	NA	NA	NS	NA	0.57	0.84 0.77	ND	NS
CHRYSENE	-	-	NA	NA	NS	NA 0.24	0.57	1.35	ND	NS
DIBENZO (a,h) ANTHRACENE	-	-	NA	NA	NS	NA	0.15	ND	ND	NS
FLUORANTHENE	400	80	NA	NA	NS	NA	14	4.35	1.52	NS
FLUORENE	-	-	NA	NA	NS	NA	4.6	6.63	ND	NS
INDENO (1,2,3-cd) PYRENE	-	-	NA	NA	NS	NA	0.16	1.45	ND	NS
1-METHYLNAPHTHALENE	-	-	NA	NA	NS	NA	37	46	54	NS
2-METHYLNAPHTHALENE	-	-	NA	NA	NS	NA	7.3	54	57	NS
NAPHTHALENE	40	8	NA	NA	NS	NA	100	160	150	NS
PHENANTHRENE	-	-	NA	NA	NS	NA	2.7	13	11	NS
PYRENE	250	50	NA	NA	NS	NA	1.8	8.82	ND	NS

System started up.

ES = enforcement standard
PAL = preventive action limit
NA = not analyzed
ND = not detected
NS = not sampled
[1] = well was dry
= sample concentrations detected over preventive action limit
= sample concentrations detected over enforcement standard

TABLE 2
SUMMARY OF LABORATORY ANALYSIS
GROUNDWATER SAMPLES - HISTORICAL

MONITORING WELL MW3 (continued on next page)

PARAMETER	ES	PAL	10/4/94[1]	1/11/95	4/12/95[1]	7/11/95[1]	11/14/95	2/14/96	5/23/96	8/27/96[1]	11/26/96
ANALYZED BY	-	-	En Chem	En Chem	R.E. Lee	R.E. Lee	R.E. Lee	R.E. Lee	R.E. Lee	R.E. Lee	R.E. Lee
DETECTED VOCs / PVOCs (µg/L)				2700			569	5570	7720		51
BENZENE	5	0.5	NS	2700	NS	NS	569	5570	7720	NS	51
n-BUTYLBENZENE	-	-	NS	NA	NS	NS	NA	NA	NA	NS	NA
1,1-DICHLOROETHANE	850	85	NS	NA	NS	NS	NA	NA	NA	NS	NA
1,2-DICHLOROETHANE	5	0.5	NS	NA	NS	NS	NA	NA	NA	NS	NA
trans-1,2-DICHLOROETHENE	100	20	NS	NA	NS	NS	NA	NA	NA	NS	NA
1,3-DICHLOROPROPANE	-	-	NS	NA	NS	NS	NA	NA	NA	NS	NA
ETHYLBENZENE	700	140	NS	440	NS	NS	159	311	716	NS	41
ISOPROPYLBENZENE	-	-	NS	NA	NS	NS	NA	NA	NA	NS	NA
di-ISOPROPYL ETHER	-	-	NS	NA	NS	NS	NA	NA	NA	NS	NA
p-ISOPROPYLTOLUENE	-	-	NS	NA	NS	NS	NA	NA	NA	NS	NA
METHYLENE CHLORIDE	5	0.5	NS	NA	NS	NS	NA	NA	NA	NS	NA
MTBE	60	12	NS	570	NS	NS	ND	855	820	NS	ND
NAPHTHALENE	40	8	NS	NA	NS	NS	NA	NA	NA	NS	NA
n-PROPYLBENZENE	-	-	NS	NA	NS	NS	NA	NA	NA	NS	NA
TETRACHLOROETHENE	5	0.5	NS	NA	NS	NS	NA	NA	NA	NS	NA
TOLUENE	343	68.6	NS	2000	NS	NS	4425	2770	7110	NS	56
1,1,1-TRICHLOROETHANE	200	40	NS	NA	NS	NS	NA	NA	NA	NS	NA
1,2,4-TRIMETHYLBENZENE	480 (combined)	96 (combined)	NS	210	NS	NS	210	420	817	NS	ND
1,3,5-TRIMETHYLBENZENE			NS	56	NS	NS	70	118	234	NS	ND
m,p-XYLENE	620 (combined)	124 (combined)	NS	1600	NS	NS	749 (combined)	2720 (combined)	6430 (combined)	NS	220 (combined)
o-XYLENE			NS	570	NS	NS				NS	
DETECTED PAHs (µg/L)											
ACENAPHTHENE	-	-	NS	ND	NS	NS	NA	NA	ND	NS	ND
ACENAPHTHYLENE	-	-	NS	ND	NS	NS	NA	NA	ND	NS	ND
ANTHRACENE	3000	600	NS	ND	NS	NS	NA	NA	ND	NS	ND
BENZO (a) ANTHRACENE	-	-	NS	ND	NS	NS	NA	NA	ND	NS	ND
BENZO (a) PYRENE	0.2	0.02	NS	0.06	NS	NS	NA	NA	ND	NS	ND
BENZO (b) FLUORANTHENE	0.2	0.02	NS	ND	NS	NS	NA	NA	ND	NS	ND
BENZO (ghi) PERYLENE	-	-	NS	ND	NS	NS	NA	NA	ND	NS	ND
CHRYSENE	-	-	NS	ND	NS	NS	NA	NA	ND	NS	ND
DIBENZO (a,h) ANTHRACENE	-	-	NS	ND	NS	NS	NA	NA	ND	NS	ND
FLUORANTHENE	400	80	NS	ND	NS	NS	NA	NA	0.70	NS	ND
FLUORENE	-	-	NS	0.53	NS	NS	NA	NA	ND	NS	ND
INDENO (1,2,3-cd) PYRENE	-	-	NS	0.07	NS	NS	NA	NA	ND	NS	ND
1-METHYLNAPHTHALENE	-	-	NS	ND	NS	NS	NA	NA	162	NS	2.6
2-METHYLNAPHTHALENE	-	-	NS	4.5	NS	NS	NA	NA	55	NS	ND
NAPHTHALENE	40	8	NS	35	NS	NS	NA	NA	357	NS	7.1
PHENANTHRENE	-	-	NS	ND	NS	NS	NA	NA	ND	NS	ND
PYRENE	250	50	NS	ND	NS	NS	NA	NA	1.1	NS	ND

ES = enforcement standard
PAL = preventive action limit
NA = not analyzed
[1] = well was dry

ND = not detected
NS = not sampled
= sample concentrations detected above the preventive action limit
= sample concentrations detected above the enforcement standard

TABLE 2
SUMMARY OF LABORATORY ANALYSIS
GROUNDWATER SAMPLES - HISTORICAL

MONITORING WELL MW3 (continued)										
PARAMETER	**ES**	**PAL**	**5/22/97**	**8/20/97**	**2/4/98**	**5/11/98**	**8/10/98**	**8/31/98**	**2/10/99**	**6/17/99**
ANALYZED BY	-	-	US OIL	US OIL	US OIL	US OIL	US OIL	US OIL	US OIL	US OIL
DETECTED VOCs / PVOCs (µg/L)										
BENZENE	5	0.5	2700	1200	920	1900	3100	2500	140	3100
n-BUTYLBENZENE	-	-	NA	NA	NA	NA	NA	NA	NA	NA
1,1-DICHLOROETHANE	850	85	NA	NA	NA	NA	NA	NA	NA	NA
1,2-DICHLOROETHANE	5	0.5	NA	NA	NA	NA	NA	NA	NA	NA
trans-1,2-DICHLOROETHENE	100	20	NA	NA	NA	NA	NA	NA	NA	NA
1,3-DICHLOROPROPANE	-	-	NA	NA	NA	NA	NA	NA	NA	NA
ETHYLBENZENE	700	140	261	200	57	210	320	300	6.8	230
ISOPROPYLBENZENE	-	-	NA	NA	NA	NA	NA	NA	NA	NA
di-ISOPROPYL ETHER	-	-	NA	NA	NA	NA	NA	NA	NA	NA
p-ISOPROPYLTOLUENE	-	-	NA	NA	NA	NA	NA	NA	NA	NA
METHYLENE CHLORIDE	5	0.5	NA	NA	NA	NA	NA	NA	NA	NA
MTBE	60	12	282	140	100	170	160	210	21	230
NAPHTHALENE	40	8	NA	NA	NA	NA	NA	NA	NA	36 "J"
n-PROPYLBENZENE	-	-	NA	NA	NA	NA	NA	NA	NA	NA
TETRACHLOROETHENE	5	0.5	NA	NA	NA	NA	NA	NA	NA	NA
TOLUENE	343	68.6	1500	750	130	330	710	440	160	900
1,1,1-TRICHLOROETHANE	200	40	NA	NA	NA	NA	NA	NA	NA	NA
1,2,4-TRIMETHYLBENZENE	480 (combined)	96 (combined)	390	270	69	170	290	320	2.1	250
1,3,5-TRIMETHYLBENZENE			164	71	49	81	85	110	2.1	80
m,p-XYLENE	620 (combined)	124 (combined)	2290 (combined)	1200 (combined)	350 (combined)	1200 (combined)	1800 (combined)	1900 (combined)	77 (combined)	1000
o-XYLENE										270
DETECTED PAHs (µg/L)										
ACENAPHTHENE	-	-	NA	NA	NA	ND	ND	ND		
ACENAPHTHYLENE	-	-	NA	NA	NA	ND	ND	ND		
ANTHRACENE	3000	600	0.06	0.06	NA	0.1	0.15	0.091		
BENZO (a) ANTHRACENE	-	-	NA	NA	NA	ND	ND	ND		
BENZO (a) PYRENE	0.2	0.02	0.22	0.22	NA	ND	ND	ND		
BENZO (b) FLUORANTHENE	0.2	0.02	0.13	0.13	NA	ND	ND	ND		
BENZO (ghi) PERYLENE	-	-	NA	NA	NA	ND	ND	ND		
CHRYSENE	-	-	NA	NA	NA	ND	ND	ND		
DIBENZO (a,h) ANTHRACENE	-	-	NA	NA	NA	ND	ND	ND		
FLUORANTHENE	400	80	NA	NA	NA	ND	ND	ND		
FLUORENE	-	-	NA	NA	NA	0.62	0.74	0.28		
INDENO (1,2,3-cd) PYRENE	-	-	NA	NA	NA	ND	ND	ND		
1-METHYLNAPHTHALENE	-	-	15	15	NA	1.3	3.7	3.3		
2-METHYLNAPHTHALENE	-	-	21	21	NA	2.1	6.6	5.6		
NAPHTHALENE	40	8	110	110	NA	31	60	45		
PHENANTHRENE	-	-	0.18	0.18	NA	0.22	0.37	0.26		
PYRENE	250	50	0.23	0.23	NA	0.17	0.57	0.19		

"J" Flag: Analyte detected between LOD and LOQ
ES = enforcement standard
PAL = preventive action limit
NA = not analyzed

= sample concentrations detected above the preventive action limit
= sample concentrations detected above the enforcement standard

TABLE 2
SUMMARY OF LABORATORY ANALYSIS
GROUNDWATER SAMPLES - HISTORICAL

MONITORING WELL MW3 (continued)									
PARAMETER	**ES**	**PAL**	**9/17/99**	**5/1/00**	**7/26/00**	**11/10/00**	**7/11/01**		
ANALYZED BY	-	-	US OIL	US OIL	US OIL	US OIL	US OIL		
DETECTED VOCs / PVOCs (µg/L)			3300		700	2000	2800		
BENZENE	5	0.5	3300	0.51 "J"	700	2000	2800		
n-BUTYLBENZENE	-	-	NA	NA	NA	NA	NA	NA	NA
1,1-DICHLOROETHANE	850	85	NA	NA	NA	NA	NA	NA	NA
1,2-DICHLOROETHANE	5	0.5	NA	< 0.35	3.5 "J"	< 3.5	NA	NA	NA
trans-1,2-DICHLOROETHENE	100	20	NA	NA	NA	NA	NA	NA	NA
1,3-DICHLOROPROPANE	-	-	NA	NA	NA	NA	NA	NA	NA
ETHYLBENZENE	700	140	320	< 0.4	20	80	190		
ISOPROPYLBENZENE	-	-	NA	NA	NA	NA	NA	NA	NA
di-ISOPROPYL ETHER	-	-	NA	NA	NA	NA	NA	NA	NA
p-ISOPROPYLTOLUENE	-	-	NA	NA	NA	NA	NA	NA	NA
METHYLENE CHLORIDE	5	0.5	NA 220	NA	NA	NA 150	NA 180	NA	NA
MTBE	60	12	220	< 0.47	57	150	180		
NAPHTHALENE	40	8	77	< 0.53	< 5.3	8.2 "J"	29		
n-PROPYLBENZENE	-	- 71	NA	NA	NA	NA	NA	NA	NA
TETRACHLOROETHENE	5	0.5	NA 1000	NA	NA	NA	NA	NA	NA
TOLUENE	343	68.6	1000	< 0.37	71	79	110		
1,1,1-TRICHLOROETHANE	200	40	NA	NA	NA	NA	NA	NA	NA
1,2,4-TRIMETHYLBENZENE	480 (combined)	96 (combined)	45	< 0.4	11 "J"	75	140		
1,3,5-TRIMETHYLBENZENE			< 13 1900	< 0.63	< 6.3	26	10 "J"		
m,p-XYLENE	620 (combined)	124 (combined)	1900 (combined)	< 0.79	63	300	480 (combined)		
o-XYLENE				< 0.64	46	110			

System turned off.

ES = enforcement standard
PAL = preventive action limit
NA = not analyzed
= sample concentrations detected above the preventive action limit
= sample concentrations detected above the enforcement standard