GIS REGISTRY INFORMATION

SITE NAME: R SABEE CO LLC-SOLVENT DIP

BRRTS #: 02-45-327107 **FID # (**if appropriate**):**

COMMERCE # (if appropriate**):**

CLOSURE DATE: 11/20/2006

STREET ADDRESS: 1718 W 8TH ST

CITY: APPLETON

SOURCE PROPERTY GPS COORDINATES (meters in WTM91 projection)**:** **X=** 645135 **Y=** 421941

CONTAMINATED MEDIA: Groundwater [ ] Soil [X] Both [ ]

OFF-SOURCE GW CONTAMINATION >ES: [ ] **Yes** [X] **No**

IF YES, STREET ADDRESS 1:

GPS COORDINATES (meters in WTM91 projection)**:** **X=** **Y=**

OFF-SOURCE SOIL CONTAMINATION >Generic or Site-Specific RCL (SSRCL): [ ] **Yes** [ ] **No**

IF YES, STREET ADDRESS 1:

GPS COORDINATES (meters in WTM91 projection)**:** **X=** **Y=**

CONTAMINATION IN RIGHT OF WAY: [ ] **Yes** [X] **No**

DOCUMENTS NEEDED:

Closure Letter, and any conditional closure letter or denial letter issued	X
Copy of most recent deed, including legal description, for all affected properties	X
Certified survey map or relevant portion of the recorded plat map (*if referenced in the legal description*) for all affected properties	X
County Parcel ID number, *if used for county*, for all affected properties **#31300390(**	X
Location Map which outlines all properties within contaminated site boundaries on USGS topographic map or plat map in sufficient detail to permit the parcels to be located easily (8.5x14" if paper copy). If groundwater standards are exceeded, the map must also include the location of all municipal and potable wells within 1200' of the site.	X
Detailed Site Map(s) for all affected properties, showing buildings, roads, property boundaries, contaminant sources, utility lines, monitoring wells and potable wells. (8.5x14", if paper copy) This map shall also show the location of all contaminated public streets, highway and railroad rights-of-way in relation to the source property and in relation to the boundaries of groundwater contamination exceeding ch. NR 140 ESs and soil contamination exceeding ch. NR 720 generic or SSRCLs.	X
Tables of Latest Groundwater Analytical Results (no shading or cross-hatching)	X
Tables of Latest Soil Analytical Results (no shading or cross-hatching)	x
Isoconcentration map(s), *if required for site investigation (SI) (* 8.5x14" if paper copy*)*. The isoconcentration map should have flow direction and extent of groundwater contamination defined. **If not available, include the latest extent of contaminant plume map.**	NA
GW: Table of water level elevations, with sampling dates, and free product noted if present	X
GW: Latest groundwater flow direction/monitoring well location map (should be 2 maps if maximum variation in flow direction is greater than 20 degrees)	X
SOIL: Latest horizontal extent of contamination exceeding generic or SSRCLs, with one contour **SEE SOIL TABLE**	X
Geologic cross-sections, *if required for SI.* (8.5x14' if paper copy**)**	NA
RP certified statement that legal descriptions are complete and accurate	X
Copies of off-source notification letters (if applicable)	NA
Letter informing ROW owner of residual contamination (if applicable)(public, highway or railroad ROW)	NA

State of Wisconsin \ DEPARTMENT OF NATURAL RESOURCES

WISCONSIN
DEPT. OF NATURAL RESOURCES

Jim Doyle, Governor
Scott Hassett, Secretary
Ronald W. Kazmierczak, Regional Director

Oshkosh Service Center
625 E. CTY Y, Suite 700
Oshkosh, Wisconsin 54901-9731
Telephone 920-424-3050
FAX 920-424-4404

November 20, 2006

Joe Donovan
R Sabee Co LLC
1718 W 8th St
Appleton, WI 54914

Subject: Final Case Closure by Committee with Conditions Met
R Sabee Co LLC-Solvent Dip Area, 1718 W 8th St., Appleton, WI
WDNR BRRTS Activity # 02-45-327107

Dear Mr. Donovan:

On July 26, 2006 your site as described above was reviewed for closure by the Northeast Regional Closure Committee. The Northeast Regional Closure Committee reviews environmental remediation cases for compliance with state laws and standards to maintain consistency in the closure of these cases. On August 1, 2006, you were notified that conditional closure was granted to this case.

On November 17, 2006, the Department received correspondence indicating that you have complied with the conditions of closure. The well abandonment forms have been received. Based on the correspondence and data provided, it appears that your case has been remediated to Department standards in accordance with s. NR 726.05, Wis. Adm. Code. The Department considers this case closed and no further investigation, remediation or other action is required at this time. Furthermore, the NR 140.28 PAL exemption described in the conditional closure letter dated August 1, 2006 is now in effect.

Your site will be listed on the DNR Remediation and Redevelopment GIS Registry of Closed Remediation Sites. Information that was submitted with your closure request application will be included on the registry. To review the sites on the GIS Registry web page, visit http://dnr.wi.gov/org/aw/rr/gis/index.htm

Please be aware that this case may be reopened pursuant to s. NR 726.09, Wis. Adm. Code, if additional information regarding site conditions indicates that contamination on or from the site poses a threat to public health, safety or welfare, or the environment.

The Department appreciates your efforts to restore the environment at this site. If you have any questions regarding this letter, please contact me at 920-303-5424.

Sincerely,

Casey L. Jones

Casey L. Jones
Hydrogeologist
Remediation & Redevelopment Program

cc: Kevin Christianson, Badger Labs
Jennifer Borski, WDNR Project Manager

State of Wisconsin \ DEPARTMENT OF NATURAL RESOURCES

WISCONSIN
DEPT. OF NATURAL RESOURCES

Jim Doyle, Governor
Scott Hassett, Secretary
Ronald W. Kazmierczak, Regional Director

Oshkosh Service Center
625 E. CTY Y, Suite 700
Oshkosh, Wisconsin 54901-9731
Telephone 920-424-3050
FAX 920-424-4404

August 1, 2006

Joe Donovan
R Sabee Co LLC
1718 W 8th St
Appleton, WI 54914

Subject: Conditional Closure Decision and NR 140 Exemption,
With Requirements to Achieve Final Closure
R Sabee Co LLC-Solvent Dip Area, 1718 W 8th St., Appleton, Wisconsin
WDNR BRRTS # 02-45-327107

Dear Mr. Donovan:

On July 26, 2006, the Northeast Regional Closure Committee reviewed your request for closure of the case described above. The Northeast Regional Closure Committee reviews environmental remediation cases for compliance with state rules and statutes to maintain consistency in the closure of these cases. After careful review of the closure request, the Northeast Regional Closure Committee has determined that the chlorinated solvent contamination on the site from the former solvent dip area appears to have been investigated and remediated to the extent practicable under site conditions. Your case has been remediated to Department standards in accordance with s. NR 726.05, Wis. Adm. Code and will be closed if the following conditions are satisfied:

MONITORING WELL ABANDONMENT

The monitoring wells at the site must be properly abandoned in compliance with ch. NR 141, Wis. Adm. Code. Documentation of well abandonment must be submitted to the Department on Form 3300-5B found at www.dnr.state.wi.us/org/water/dwg/gw/ or provided by the Department of Natural Resources.

PURGE WATER, WASTE AND SOIL PILE REMOVAL

Any remaining purge water, waste and/or soil piles generated as part of site investigation or remediation activities must be removed from the site and disposed of or treated in accordance with Department of Natural Resources' rules. Once that work is completed, please send appropriate documentation regarding the treatment or disposal of the remaining purge water, waste and/or soil piles.

PAL EXEMPTION

Recent groundwater monitoring data at this site indicates exceedances of the NR 140 preventive action limit (PAL) for 1,1 dichloroethene at MW-103 and 1,1 dichloroethene and tetrachloroethylene at MW-104, but compliance with the NR 140 enforcement standard. The Department may grant an exemption to a PAL for a substance of public health concern, other than nitrate, pursuant to s. NR 140.28(2)(b), Wis. Adm. Code, if all of the following criteria are met:

1. The measured or anticipated increase in the concentration of the substance will be minimized to the extent technically and economically feasible.

2. Compliance with the PAL is either not technically or economically feasible.

3. The enforcement standard for the substance will not be attained or exceeded at the point of standards application.

4. Any existing or projected increase in the concentration of the substance above the background concentration does not present a threat to public health or welfare.

Based on the information you provided, the Department believes that the above criteria have been or will be met. Several rounds of monitoring have confirmed stable or declining trends at these locations. Therefore, pursuant to s. NR 140.28(2)(b), Wis. Adm. Code, an exemption to the PAL is granted 1,1 dichloroethene at MW-103 and 1,1 dichloroethene and tetrachloroethylene at MW-104. This letter serves as your exemption.

When the above conditions have been satisfied, please submit the appropriate documentation (for example, well abandonment forms, disposal receipts, copies of correspondence, etc.) to verify that applicable conditions have been met, and your case will be closed. Your site will be listed on the DNR Remediation and Redevelopment GIS Registry of Closed Remediation Sites. Information that was submitted with your closure request application will be included on the GIS Registry. To review the site on the GIS Registry web page, visit http://maps.dnr.state.wi.us/brrts.

We appreciate your efforts to restore the environment at this site. If you have any questions regarding this letter, please contact me at 920-424-7887.

Sincerely,

Jennifer Borski

Jennifer Borski
Hydrogeologist
Remediation & Redevelopment Program

Electronic Copies: Kevin Christianson, Badger Lab
Bill Phelps, DG/2

DOCUMENT NO.

565953

Filed 6 Pl 235

WARRANTY
STATE OF WISCONSIN FORM 1
THIS SPACE RESERVED FOR RECORDING DATA

REGISTER'S OFFICE
OUTAGAMIE COUNTY, WIS.

Received for Record the 3 day of March A.D. 19 64 1 o'clock P M. and Recorded in Vol. 653 of Records on page 373

L M Peterson
REGISTER

RETURN TO
Marilyn
231 Superior

(LOT 1

THIS INDENTURE, Made this 27th day of February A. D., 19 64 between Arlyn Craven and Elfrieda Craven, his wife, and in her own right,

part ies of the first part and Circle Machinery & Supply Co., a Wisconsin corporation,

part y of the second part,

Witnesseth, That the said part ies of the first part, for and in consideration of the sum of Eighteen thousand & no/100 ($18,000.00)- -

to them in hand paid by the said part y of the second part, the receipt whereof is hereby confessed and acknowledged, ha ve given, granted, bargained, sold, remised, released, aliened, conveyed and confirmed, and by these presents do give, grant, bargain, sell, remise, release, alien, convey and confirm unto the said part y of the second part its successors and assigns forever, the following described real estate situated in the County of Outagamie and State of Wisconsin, to-wit:

Lot One (1), Block Four (4), Erb's First Addition, Third Ward, City of Appleton, Wisconsin.

(If Necessary, Continue Description on Reverse Side)

Together with all and singular the hereditaments and appurtenances thereunto belonging or in any wise appertaining; and all the estate right, title, interest, claim or demand whatsoever, of the said part ies of the first part, either in law or equity, either in possession or expectancy of, in and to the above bargained premises, and their hereditaments and appurtenances.

To Have and To Hold the said premises as above described with the hereditaments and appurtenances, unto the said part y of the second part, and to its successors and assigns FOREVER.

And the said Arlyn Craven and Elfrieda Craven, his wife,

for themselves, their heirs, executors and administrators, do covenant, grant, bargain, and agree to and with the said part y of the second part, its successors and assigns, that at the time of the ensealing and delivery of these presents they are well seized of the premises above described, as of a good, sure, perfect, absolute and indefeasible estate of inheritance in the law, in fee simple, and that the same are free and clear from all incumbrances whatever.

and that the above bargained premises in the quiet and peaceable possession of the said part y of the second part its successors and assigns, against all and every person or persons lawfully claiming the whole or any part thereof, it will forever WARRANT AND DEFEND.

In Witness Whereof, the said part ies of the first part ha ve hereunto set their hands and seal s this 27th day of February, A. D., 19 64

SIGNED AND SEALED IN PRESENCE OF

Otto Hansen

Reinhardt Sabee

Arlyn Craven (SEAL)

Elfrieda Craven (SEAL)

~~Elfrieda Craven~~ (SEAL)

(SEAL)

STATE OF WISCONSIN,
Outagamie County } ss.

Personally came before me, this 27th day of February, A. D., 19 64 the above named Arlyn Craven and Elfrieda Craven, his wife,

to me known to be the person s who executed the foregoing instrument and acknowledged the same.

NOTARY SEAL

O. A. Hansen

This instrument drafted by

L. H. Chudacoff, attorney.

Notary Public Outagamie County, Wis.

My Commission (Expires) (Is) May 23, 1965

(Section 59.51 (1) of the Wisconsin Statutes provides that all instruments to be recorded shall have plainly printed or typewritten thereon the names of the grantors, grantees, witnesses and notary).

WARRANTY DEED—STATE OF WISCONSIN, FORM NO. 1

B. C. MILLER CO., MILWAUKEE

7 Rl. 562

449 "W. D." Dec. 1/60 Elmer N. Arnoldussen/Nancy to Gerald D. Schaeffer/
297 $1.00- Dixie R. or the survivor of either.
Lot 7, Block 7, of the First Addition of the J. Van Daalwyk Subdivision, to the Village of Kimberly, Outagamie County, Wisconsin.
$14.30 Stp. Except 1960 real estates taxes which have been pro-rated and restrictions and easements of record.
Gerald B. Downey NP. Dec. 23/60 9 AM.

6 Rl. 235

451 "W. D." Dec. 20/60 R. L. Konz/Anne M. and in her own right to Circle
298 $1.00- Machinery & Supply Co.
Lot 2, Block 4, Erb's First Addition, Third Ward, City of Appleton, Wis.
The parties of the first part are to pay the 1960 real estate taxes.
$8.25 Stp. O. A. Hansen NP. Dec. 23/60 9 AM.

Lot 2

8 Rl. 9

453x "Mortgage" Dec. 20/60 Howard S. Paschen/Frances D. to Farmers and
299 $15,000.00 Merchants Bank of Kaukauna
All of Lot 9, and the W1/2 of Lot 8, in Block 7, Glenview Acres, 3rd Ward, City of Kaukauna, Outagamie County, Wisconsin.
Marjorie Koglin NP. Dec. 23/60 9 AM.

7 Rl. 562

455 "Mortgage" Dec. 1/60 Gerald D. Schaeffer/Dixie R. to A. L. Grootemaat
300 $12,600.00 & Sons, Inc.
Lot 7, Block 7, First Addition to J. Van Daalwyk Subdivision, in the Village of Kimberly, Outagamie County, Wisconsin.
The Mortgagor hereby covenants and agrees that the provisions of Sec. 278.10 of the Wisconsin Statutes and all amendements thereto, providing for foreclosure sale upon expiration of 6 months after entry of foreclosure judgment, shall, at the option of the mortgagee, be applicable to foreclosure of this mortgage. Gerald B. Downey NP. Dec. 23/60 9 AM.

2 Lds 558

459 "Certificate" June 13, 1859 Joseph S. Wilson, Acting Commissioner of
301 the General Land Office to The Public.
6 mile limits North of base line and east of 4th principal meridian.
Lots 7, 8, 9, in Sec. 19--24--16. Fordetail of deed see original record. Department of the Interior by Sec.
Ackn. July 2/1859. Dec. 23/60 9 AM.

4 Lds 56
~~3 Lds 463~~ 4 Lds 4

465 "Rel." Dec. 22/60 Kimberly State Bank by V. Pres. & Asst. Cashier
302 to Matt Klein/Florence and in her own right
453 M 91
N. M. Newhouse NP. Dec. 23/60 9 AM.

DOCUMENT NO.

594413

Wm 64235 v
704104

WARRANTY DEED
STATE OF WISCONSIN—FORM 1
THIS SPACE RESERVED FOR RECORDING DATA

REGISTER'S OFFICE
OUTAGAMIE COUNTY, WIS.
Received for Record the 31
day of August A.D. 19 66
10 o'clock A M. and Recorded in
Vol. 730 of Records on page 373
D P Peters
REGISTER

RETURN TO
Les Chudacoff

LOT 3,4,5,6

THIS INDENTURE, Made this 31st day of August A. D., 19 66, between R. L. Konz and Anne Konz, his wife and in her own right, M.

part ies of the first part and Circle Machinery and Supply Company, Inc., a Wisconsin corporation,

part y of the second part,

Witnesseth, That the said part ies of the first part, for and in consideration of the sum of One ($1.00) Dollar and other valuable considerations - - - - -

to them in hand paid by the said part y of the second part, the receipt whereof is hereby confessed and acknowledged, ha ve given, granted, bargained, sold, remised, released, aliened, conveyed and confirmed, and by these presents do give, grant, bargain, sell, remise, release, alien, convey and confirm unto the said part y of the second part, its successors heirs and assigns forever, the following described real estate situated in the County of Outagamie and State of Wisconsin, to-wit:

All of Lots Three (3), Four (4), Five (5) and Six (6) in Block Four (4), of Erb's First Addition to the Third Ward, City of Appleton, Wisconsin, now being in the 18th Ward of said City.

W 57-20

(IF NECESSARY, CONTINUE DESCRIPTION ON REVERSE SIDE)

Together with all and singular the hereditaments and appurtenances thereunto belonging or in any wise appertaining; and all the estate right, title, interest, claim or demand whatsoever, of the said part ies of the first part, either in law or equity, either in possession or expectancy of, in and to the above bargained premises, and their hereditaments and appurtenances.

To Have and To Hold the said premises as above described with the hereditaments and appurtenances, unto the said part y of the second part, and to its successors heirs and assigns FOREVER.

And the said R. L. Konz and Anne Konz, his wife, M.

for themselves, their heirs, executors and administrators, do covenant, grant, bargain, and agree to and with the said part y of the second part, its successors and assigns, that at the time of the ensealing and delivery of these presents they are well seized of the premises above described, as of a good, sure, perfect, absolute and indefeasible estate of inheritance in the law, in fee simple, and that the same are free and clear from all incumbrances whatever.

and that the above bargained premises in the quiet and peaceable possession of the said part y of the second part, its successors and assigns, against all and every person or persons lawfully claiming the whole or any part thereof, it will forever WARRANT AND DEFEND.

In Witness Whereof, the said part ies of the first part ha ve hereunto set their hand s and seal s this 31st day of August A. D., 19 66

SIGNED AND SEALED IN PRESENCE OF

L. H. Chudacoff

Lila Techlin

R. L. Konz (SEAL)
R. L. Konz

Anne M. Konz (SEAL)
Anne Konz
M.

(SEAL)

(SEAL)

STATE OF WISCONSIN,
Outagamie County. } ss.

Personally came before me, this 31st day of August A. D., 19 66 the above named R. L. Konz and Anne Konz, his wife, M.

to me known to be the person s who executed the foregoing instrument and acknowledged the same.

Lester H. Chudacoff

NOTARY SEAL

This instrument drafted by L. H. Chudacoff, attorney.

Notary Public Outagamie County, Wis.

My Commission (expires) is permanent.

(Section 59.51 (1) of the Wisconsin Statutes provides that all instruments to be recorded shall have plainly printed or typewritten thereon the names of the grantors, grantees, witnesses and notary).

WARRANTY DEED—STATE OF WISCONSIN, FORM NO. 1

N. C. MILLER CO., MILWAUKEE

6pl441

219 "W.D." Oct 5/51 Henry A. Haupt/Helen to Joseph V. Keger/Ida C. or surv
241347 $1.00 /-
All of Lot 12, in Blk 72, Kimberly Real Est. Company Plat, in the Village of Little Chute, Out. Co., Wis.
$14.30 Stp. R. F. Timmers NP Oct 6/51 10:30 AM

~~5pl189~~ 6pl235

~~221 "W.D." Apr 12/51 Henry Sabee/Christine to Reinhardt Sabee~~
~~349 $1.00 /-~~
Lot 7, Blk 4, Erb's First Addition to the Third Ward, City of App., Out. Co., Wis. - subject to existing encumbrances.
$3.30 Stp. Viola Guth NP Oct 6/51 11:30 AM

Lot 7

~~5pl187~~ 6pl235

223 "W.D." Apr 16/51 Reinhardt Sabee/Lois to Circle Machinery and Supply
350 $1.00 /- Company, a Wisconsin corporation, Out. Co., Wis.
Lot 7, Blk 4, Erb's First Addition to the Third Ward, City of App., subject to existing encumbrances.
$24.20 Stp. Eugene G. Williams NP Oct 6/51 11:45 AM

2pl439

225 "Q.C.D." Oct 5/51 Donald H. Wendt/Gladys and in her own rt to the St.
~~353 $300.00 Peter and Paul Catholic Church, Hortonville, Wisconsin~~
A part of the NE SE of Sec 34--22--15, lying N of the Hway leading from Hortonville to New London (45), more particularly desc as follows: Comm. at the NE cor of the St. Peter and Paul Catholic Cemetary - in a Wly direction along the N line of sd Cemetary 330 ft, - N 105 ft, - E approx. 330 ft to a line fence, - S along sd line fence to Hway 45, - W along sd Hway 45 to the Ely boundary of sd Cemetary, - in a Nly direction along the Ely boundry of sd Cemetary to the place of beg.
$.55 Stp. Richard Ely Peterson NP Oct 8/51 9 AM

5pl361

227 "W.D." Oct 4/51 George A. Behling/Alice to Maurice J. Stack/Julia E.
362 $1.00 /- or surv
All of Lot 27, in Blk 3, of Seymour Subdivision, to the Fourth Ward, City of App., now being in the Twelfth Ward of sd City.
$24.20 Stp. R. F. Timmers NP Oct 8/51 2:30 PM

2pl392

229 "W.D." Oct 5/51 Erwin E. Borgwardt/Anna M. to Appleton State Bank, Appleton, Wisconsin
363 $1.00 /-
All of Lot 8 in Blk 2, of Degal's Addition to Dale, Wis.
$7.15 Stp. Grace Haberman NP Oct 8/51 2:30 PM

10pl115

231 "W.D." Oct 5/51 Joseph Dohr and L. H. Chudacoff, Trustees of the Trust
364 Estate of Nic Dohr F/B/O Anna Dohr to George E. Walter/Gertrude
$1.00 /- or surv
The E½ of Lot 18, in Blk 27, Grand Chute Plat, Third Ward, City of App., Wis., (Now in 10th Ward)
This conveyance is made in performance of L.C. dated Oct 4/39,
No. rev. required. Marlyn E. Olson NP Oct 8/51 2:30 PM

2pl423

233 "W.D." Oct 5/51 Velda Fahley to Erwin E. Borgwardt/Anna M. or the surv of
365 $1.00 /- them
A parcel of ld comm. at the NE cor of NW NE of Sec 27; - running in a Sly direction 27 rods 5 ft, /-, to a stone set in the ground with a cross cut on top - W 46 rods to a stone set in the ground with a cross on top; - in a Nly direction to the Sec line between Secs 22 and 27, to a pt 46 rods W of the place of beg., - E to the place of beg., the same being a part of Sec 27--21--15, as in 204 D 465, Out. Co. Records.
$12.65 Stp. ~~[illegible]~~ Grace Haberman NP Oct 8/51 2:30 PM

7 Pl 512

345 "W. D." March 23/59 Paul D. Lundstrom/Viola L. and in her own
513785 $1.00 - / right to John J. Perpich/Anne J. as jt. tenants.
All of Lot 1 in Block 5, of First Addition to Glendale Heights Addition, City of Appleton, Wis., less the E 19 ft. thereof. Subj. to restr. as follows: It is mutually agreed etc., Same restrictions as set forth in 510 D 627, etc. although fully written out.
Carl A. Zuelzke NP. March 23/59 4 PM.

3 Pl 504

349 "W. D." March 18/59 Leonard A. Weinand/Dolores J. to Anthony
786 W. Czarnik and Norma A. Czarnik, husband and
$1.00 - / wife, as jt. tenants.
A parcel of land in the N 1/2 of the NW 1/4 of Sec. 21--21--17, particularly described as follows:
Commencing at a pt. in the E line of said N 1/2 of NW 1/4 of Sec. 21, 414.3 ft. N of the SE corner of said N 1/2 of NW 1/4 of Sec. 21; thence W at right angles a distance of 327.36 ft; thence N along the W line of Williams St., 505.5 ft., thence W along the S line of Heather Ave. a distance of 711 ft. to the pl. of beg; thence S 120 ft., thence E 73 ft., thence N 120 ft., thence W 73 ft. to pl. of beg., except easements and restrictions of record.
$7.15 Stp. Jack Holt NP. March 23/59 4 PM.

6 Pl 235

351 "W. D." March 23/59 Louis Greenspon/Jennie to Circle Machinery
791 $1.00 - / & Supply Co., Inc., Appleton, Wisc.
All of Lots 8 and 9 in Block 4, ErbsFirst Addition to the Third Ward, City of App., Wis., according to the recorded assessors map of said City. except restrictions and easements of record, if any, and also zoning laws and official maps.
$22.55 Stp. Marlyn E. Olson NP. March 24/59 9 am.

Lot 8,9

8 Pl 271

353 "W. D." March 20/59 Robert Schultz/Julia A. and in her own right
793 $1.00 - / also written Robert J. Schultz to Earl Peter Schultz.
An undivided 1/4 interest in and to the following desdribed premises:
A part of Lot 10, Block 79, Third Ward Plat, City of App., Wis., according to the recorded Assessor's map of said City, described as follows: Commencing at a pt. in the W line of said Lot 10, 63 ft. N of the SW corner thereof as the starting pt., thence N along said W line 32.7 ft., thence Ely along the S line of parcel heretofore conveyed by 213 D 36 to the City of Appleton, to the E lot line, thence S along the E lot line 295.2 ft. and 120 ft. N of the SE lot corner, thence W // to the S lot line 156 ft., thence N 63 ft. // to the W lot line, thence W 144 ft. // to the S lot line to the pl. of beg.
$6.60 Stp. Lester H. Chudacoff NP. March 24/59 10 am.

8 Pl 271

355 "W. D." March 20/59 Helen West to Warren E. Smith/Elaine Ann
794 $1.00 - / or survivor.
An undivided 1/4 interest in and to the following described premises, to-wit: Same premises as described in 516 D 353, etc. although this deed is fully written out.
$6.60 Stp. Justin F. Tillman NP. March 24/59 10 am.

8 Pl 213

357 "W. D." March 23/59 Paul D. Lundstrom/Viola L. and in her own
797 $1.00 - / right to Leon G. Fischer Inc.
All of Lot 3, in Block 1, of Mason-Taylor Plat, City of App., Wis., subject to the following restrictions:
Same restrictions as described in 510 D 627, etc. although these are fully written out.
$3.30 Stp. Carl A. Zuelzke NP. March 24/59 11 am.

Quit Claim Deed.
Individual to Corporation.

Form No. 28-M.

Miller-Davis Co., Minneapolis, Minn.
Minnesota Uniform Conveyancing Forms (1951).

OPI235

This Indenture, *Made this* 17th *day of* June, 19 71, *between* HAZEL C. SUTHER, a single woman,

of the County of Hennepin *and State of* ~~Minnesota~~, *party* Y *of the first part, and* CIRCLE MACHINERY AND SUPPLY COMPANY, INC.,

a corporation under the laws of the State of Wisconsin, *party of the second part,*

Witnesseth, *That the said party* Y *of the first part, in consideration of the sum of* ONE DOLLAR AND OTHER VALUABLE CONSIDERATION ********** DOLLARS, *to* her *in hand paid by the said party of the second part, the receipt whereof is hereby acknowledged, does hereby Grant, Bargain, Quitclaim, and Convey unto the said party of the second part, its successors and assigns, Forever, all the tract or parcel of land lying and being in the County of* Outagamie *and State of* ~~Minnesota~~ Wisconsin, *described as follows, to-wit:*

All of Lot Eleven (11) in Block Four (4) of Herman Erb's Addition to the Third Ward, City of Appleton, Outagamie County, Wisconsin.

6-11

TRANSFER
$ 3.50
FEE

6/22/71 644264
866 PAGE 531 HOUR 2 PM

531

To Have and to Hold the Same, *Together with all the hereditaments and appurtenances thereunto belonging or in anywise appertaining, to the said party of the second part, its successors and assigns, Forever.*

In Testimony Whereof, *The said party* Y *of the first part has* hereunto set her *hand the day and year first above written.*

In presence of

William C. Pribble Jr.

Blanche M. Odegard

Hazel C. Suther
Hazel C. Suther

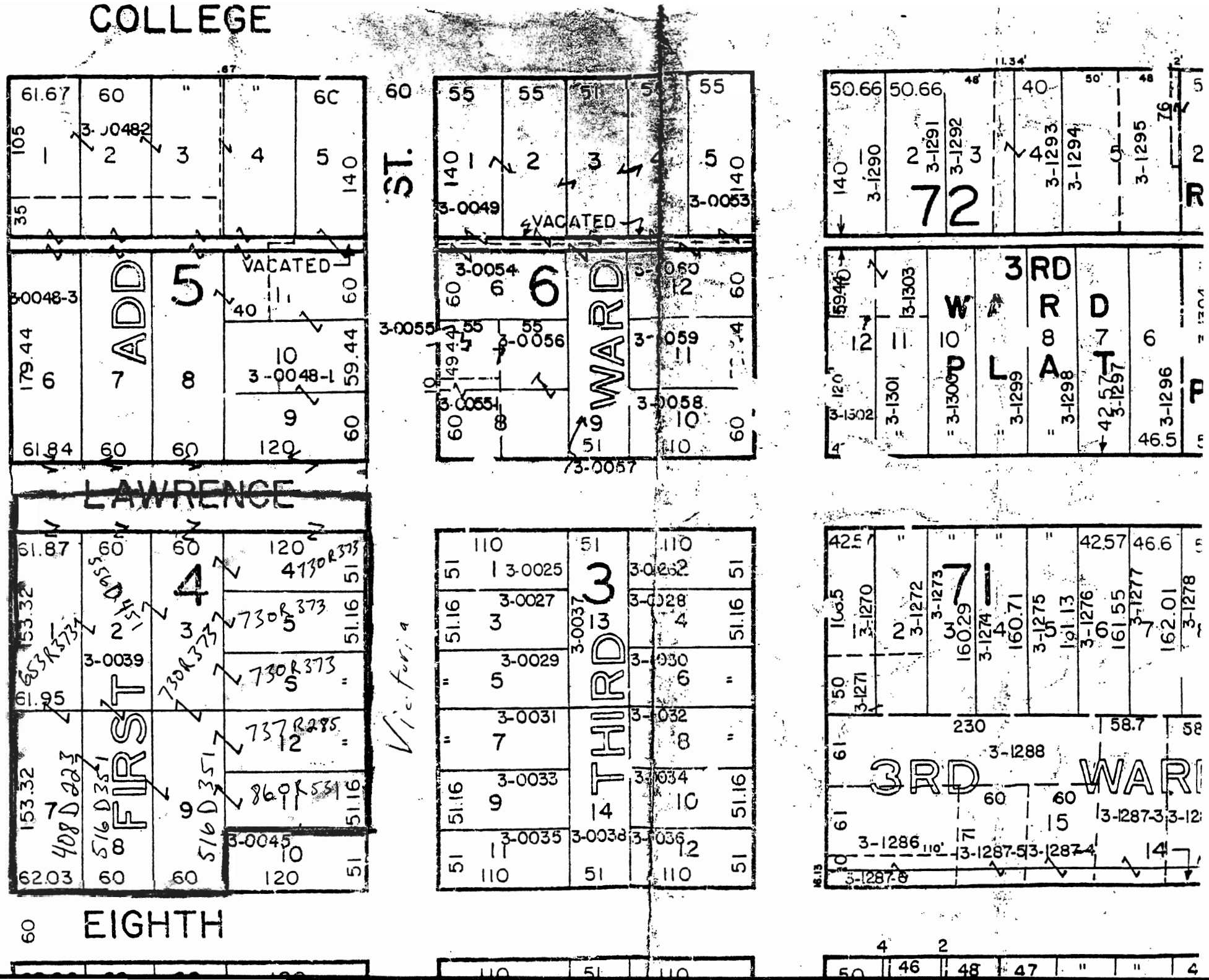
COLLEGE
ST.
ADD
5
6
WARD
VACATED
LAWRENCE
FIRST
4
3
THIRD
Victoria
S. Linwood
EIGHTH
72
3RD
WARD
PLAT
7
3RD WARD

R. Sabee, LLC - Former Solvent Dip Area

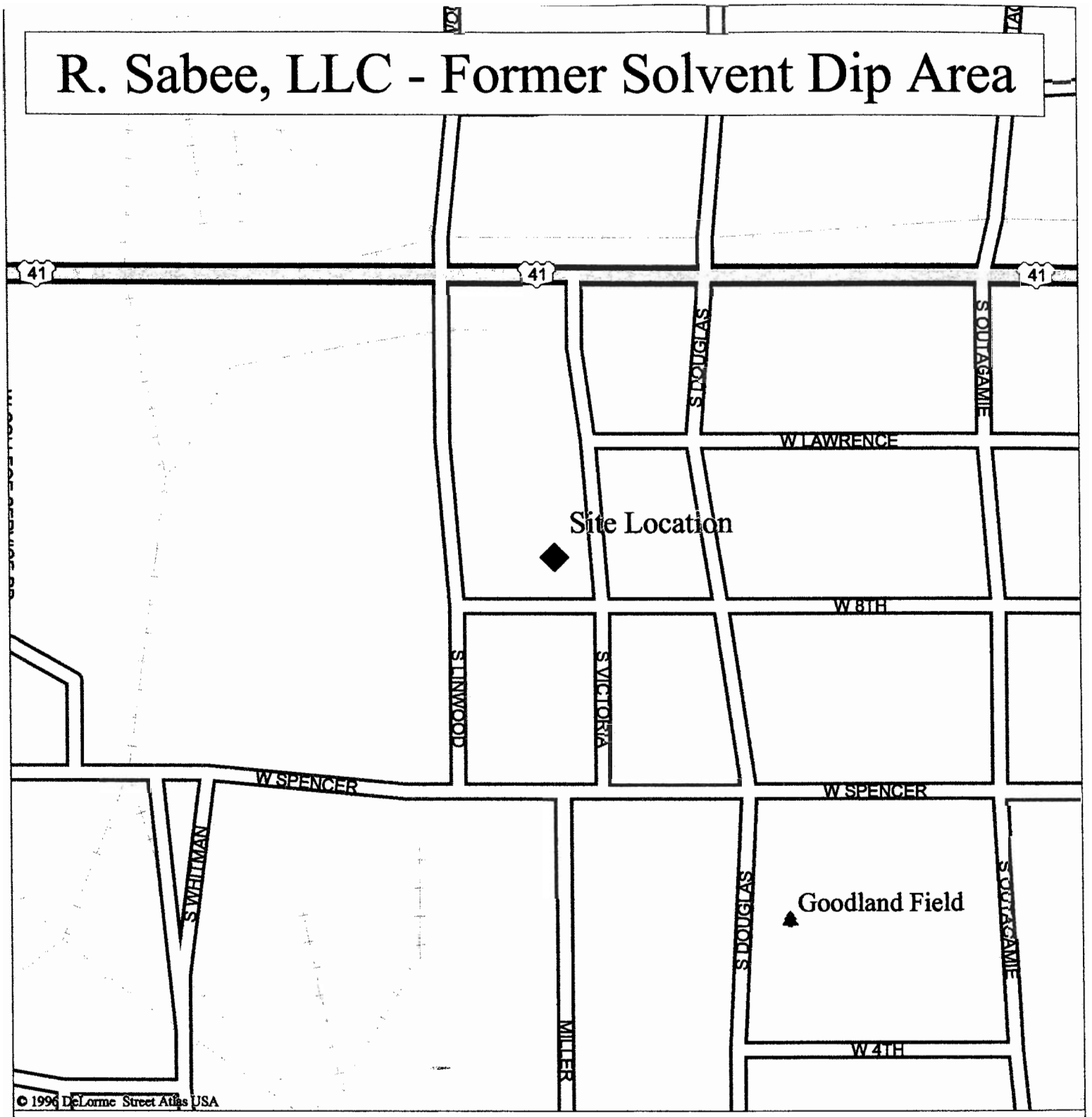

Mag 16.00
Wed Dec 21 09:52 2005
Scale 1:3,906 (at center)

200 Feet

100 Meters

Local Road
US Highway
Railroad
Park/Reservation
Population Center

DRAWING:	Solvent Dip Area	DRAWN BY:	KDC	CHECKED BY:	KDC	DATE:	December 15, 2005

BADGER LABORATORIES & ENGINEERING, INC.

NEENAH, WISCONSIN

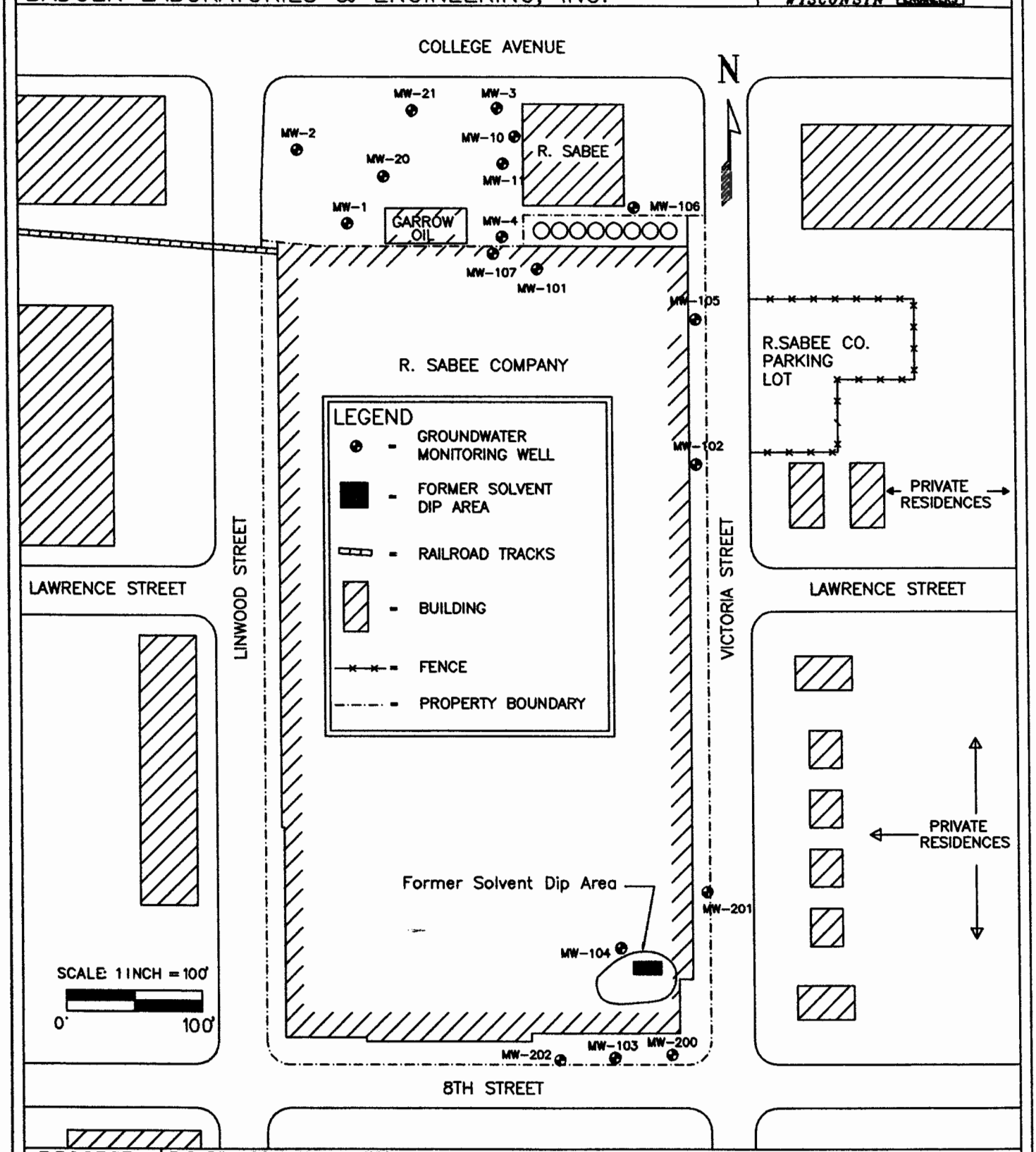

PROJECT:	R.SABEE COMPANY – FORMER SOLVENT DIP AREA
TITLE:	SITE MAP

Table 1 (Continued)
Summary of Groundwater Test Results from Former Solvent Dip Area
Monitoring Well MW-200
Detected Compounds Only

Contaminant	6/20/2001	8/28/2001	11/14/2001	11/7/2002	11/14/2003	ES	PAL
Benzene	<0.16	<0.16	<0.16	<0.31	<0.31	5	0.5
Bromobenzene	<0.24	<0.24	<0.24	<0.41	<0.41	NE	NE
Bromodichloromethane	**<0.2**	**<0.2**	**<0.2**	**<0.83**	**<0.83**	0.6	0.06
n-butylbenzene	<0.24	<0.24	<0.24	<0.36	<0.36	NE	NE
sec-butylbenzene	0.411	<0.19	<0.19	<0.33	<0.33	NE	NE
tert-butylbenzene	<0.18	<0.18	0.382	<0.31	<0.31	NE	NE
Carbon Tetrachloride	<0.3	<0.3	<0.3	**<0.59**	**<0.59**	5	0.5
Chlorobenzene	<0.17	<0.17	<0.17	<0.31	<0.31	NE	NE
Dibromochloromethane	<0.22	<0.22	<0.22	<0.87	<0.87	60	6
Chloroethane	<0.25	<0.25	<0.25	<0.44	<0.44	400	80
Chloroform	<0.24	<0.24	<0.24	<0.27	<0.27	6	0.6
Chloromethane	<0.15	<0.15	<0.15	<0.29	<0.29	3	0.3
2-Chlorotoluene	<0.24	<0.24	<0.24	<0.3	<0.3	NE	NE
4-Chlorotoluene	<0.27	<0.27	<0.27	<0.3	<0.3	NE	NE
Dibromochloropropane	<0.15	<0.15	<0.15	<0.61	<0.61	NE	NE
1,2-Dibromoethane	**<0.19**	**<0.19**	**<0.19**	**<1.10**	**<1.10**	0.05	0.005
1,2-Dichlorobenzene	<0.36	<0.36	<0.36	<0.51	<0.51	600	60
1,3-Dichlorobenzene	<0.28	<0.28	<0.28	<0.29	<0.29	1250	125
1,4-Dichlorobenzene	<0.27	<0.27	<0.27	<0.3	<0.3	75	15
Dichlorodiflouromethane	<0.25	<0.25	<0.25	<0.46	<0.46	1000	200
1,1-Dichloroethane	<0.38	<0.38	<0.38	<0.36	<0.36	850	85
1,2-Dichloroethane	<0.28	<0.28	<0.28	<0.17	<0.17	5	0.5
1,1-Dichloroethene	<0.38	<0.38	<0.38	<0.39	<0.39	7	0.7
cis-1,2-Dichloroethene	<0.25	<0.25	<0.25	<0.23	<0.23	70	7
trans-1,2-Dichloroethene	<0.25	<0.25	<0.25	<0.39	<0.39	100	20
1,2-Dichloropropane	<0.35	<0.35	<0.35	<0.25	<0.25	5	0.5
1,3-Dichloropropane	<0.26	<0.26	<0.26	<0.67	<0.67	NE	NE
2,2-Dichloropropane	<0.29	<0.29	<0.29	<1.5	<1.50	NE	NE
Ethylbenzene	<0.5	<0.5	<0.5	<0.5	<0.5	700	140
Hexachlorobutadiene	<1.00	<1.00	<1.00	<1.0	<1.00	NE	NE
Isopropylbenzene	<0.17	<0.17	<0.17	<0.31	<0.31	NE	NE
Isopropyl Ether	<0.15	<0.15	<0.15	<0.46	<0.46	NE	NE
p-Isopropyltoluene	<0.19	<0.19	<0.19	<0.32	<0.32	NE	NE
Methyl-tert-butyl-ether	<0.3	<0.3	<0.3	<0.3	<0.3	60	12
Methylene Chloride	<0.3	<0.3	<0.3	<0.51	<0.51	5	0.5
Naphthalene	<0.8	<0.8	<0.8	<0.8	<0.8	40	8
n-Propylbenzene	<0.16	<0.16	<0.16	<0.3	<0.3	NE	NE
Tetrachloroethene	<0.26	<0.26	<0.26	<0.32	<0.32	5	0.5
1,1,2,2-Tetrachloroethane	**<0.28**	**<0.28**	**<0.28**	**<0.61**	**<0.61**	0.2	0.02
Toluene	<0.4	<0.4	<0.4	<0.3	<0.3	1000	200
1,2,3-Trichlorobenzene	<0.4	<0.4	<0.4	<0.33	<0.33	NE	NE
1,2,4-Trichlorobenzene	<0.38	<0.38	<0.38	<0.47	<0.47	70	14
1,1,1-Trichloroethane	<0.2	<0.2	<0.2	<0.42	<0.42	200	40
1,1,2-Trichloroethane	<0.2	<0.2	<0.2	<0.5	**<0.5**	5	0.5
Trichloroethylene	<0.26	<0.26	<0.26	<0.36	<0.36	5	0.5
Trichlorofluoromethane	<0.15	<0.15	<0.15	<0.7	<0.7	NE	NE
1,2,4-trimethylbenzene	0.523	<0.4	<0.4	<0.4	<0.4	480	96
1,3,5-trimethylbenzene	0.275	<0.17	<0.17	<0.31	<0.31	480	96
Vinyl Chloride	**<0.39**	**<0.39**	**<0.39**	**<0.2**	**<0.2**	0.2	0.02
Total Xylenes	<0.4	<0.4	<0.4	<0.62	<0.62	10000	1000
Field Parameters							
Conductivity (um/cm)	NA	NA	NA	NA	940	NE	NE
Dissolved Oxygen (mg/l)	NA	NA	NA	NA	2	NE	NE
Oxidation-Reduction (mv)	NA	NA	NA	NA	368.5	NE	NE
Temperature (°C)	NA	NA	NA	NA	12.8	NE	NE
Nitrate/Nitrite N (mg/l)	NA	NA	NA	NA	0.15	10	2
Iron (mg/l)	NA	NA	NA	NA	**1.5**	0.3	0.15
Manganese (ug/l)	NA	NA	NA	NA	**138**	50	25
Sulfate (mg/l)	NA	NA	NA	NA	103	250	125
pH (s.u.)	NA	NA	NA	NA	6.6	NE	NE

Notes:
All results expressed in micrograms per liter (ug/l) unless noted

BOLD	= Laboratory detection method at or above PAL
BOLD ITALIC	= Exceeds Wisconsin Administrative Code, Chapter NR 140 Preventive Action Limit (PAL)
BOLD	= Exceeds Wisconsin Administrative Code, Chapter NR 140 Enforcement Standard (ES)

Table 1 (Continued)
Summary of Groundwater Test Results from Former Solvent Dip Area
Monitoring Well MW-201
Detected Compounds Only

Contaminant	6/20/2001	8/28/2001	11/14/2001	11/7/2002	11/14/2003	ES	PAL
Benzene	<0.16	<0.16	<0.16	<0.31	<0.31	5	0.5
Bromobenzene	<0.24	<0.24	<0.24	<0.41	<0.41	NE	NE
Bromodichloromethane	**<0.2**	**<0.2**	**<0.2**	**<0.83**	**<0.83**	0.6	0.06
n-butylbenzene	<0.24	<0.24	<0.24	<0.36	<0.36	NE	NE
sec-butylbenzene	<0.19	<0.19	<0.19	<0.33	<0.33	NE	NE
tert-butylbenzene	<0.18	<0.18	0.944	<0.31	<0.31	NE	NE
Carbon Tetrachloride	<0.3	<0.3	<0.3	**<0.59**	**<0.59**	5	0.5
Chlorobenzene	<0.17	<0.17	<0.17	<0.31	<0.31	NE	NE
Dibromochloromethane	<0.22	<0.22	<0.22	<0.87	<0.87	60	6
Chloroethane	<0.25	<0.25	<0.25	<0.44	<0.44	400	80
Chloroform	<0.24	<0.24	<0.24	<0.27	<0.27	6	0.6
Chloromethane	<0.15	<0.15	<0.15	<0.29	<0.29	3	0.3
2-Chlorotoluene	<0.24	<0.24	<0.24	<0.3	<0.3	NE	NE
4-Chlorotoluene	<0.27	<0.27	<0.27	<0.3	<0.3	NE	NE
Dibromochloropropane	<0.15	<0.15	<0.15	<0.61	<0.61	NE	NE
1,2-Dibromoethane	**<0.19**	**<0.19**	**<0.19**	**<1.10**	<1.10	0.05	0.005
1,2-Dichlorobenzene	<0.36	<0.36	<0.36	<0.51	<0.51	600	60
1,3-Dichlorobenzene	<0.28	<0.28	<0.28	<0.29	<0.29	1250	125
1,4-Dichlorobenzene	<0.27	<0.27	<0.27	<0.3	<0.3	75	15
Dichlorodiflouromethane	<0.25	<0.25	<0.25	<0.46	<0.46	1000	200
1,1-Dichloroethane	<0.38	<0.38	<0.38	<0.36	<0.36	850	85
1,2-Dichloroethane	<0.28	<0.28	<0.28	<0.17	<0.17	5	0.5
1,1-Dichloroethene	<0.38	<0.38	<0.38	<0.39	<0.39	7	0.7
cis-1,2-Dichloroethene	<0.25	<0.25	<0.25	<0.23	<0.23	70	7
trans-1,2-Dichloroethene	<0.25	<0.25	<0.25	<0.39	<0.39	100	20
1,2-Dichloropropane	<0.35	<0.35	<0.35	<0.25	<0.25	5	0.5
1,3-Dichloropropane	<0.26	<0.26	<0.26	<0.67	<0.67	NE	NE
2,2-Dichloropropane	<0.29	<0.29	<0.29	<1.5	<1.50	NE	NE
Ethylbenzene	<0.5	<0.5	<0.5	<0.5	<0.5	700	140
Hexachlorobutadiene	<1.00	<1.00	<1.00	<1.0	<1.00	NE	NE
Isopropylbenzene	<0.17	<0.17	<0.17	<0.31	<0.31	NE	NE
Isopropyl Ether	<0.15	<0.15	<0.15	<0.46	<0.46	NE	NE
p-Isopropyltoluene	<0.19	<0.19	<0.19	<0.32	<0.32	NE	NE
Methyl-tert-butyl-ether	<0.3	<0.3	<0.3	<0.3	<0.3	60	12
Methylene Chloride	<0.3	<0.3	<0.3	**<0.51**	**<0.51**	5	0.5
Naphthalene	<0.8	<0.8	<0.8	<0.8	<0.8	40	8
n-Propylbenzene	<0.16	<0.16	<0.16	<0.3	<0.3	NE	NE
Tetrachloroethene	<0.26	<0.26	<0.26	<0.32	<0.32	5	0.5
1,1,2,2-Tetrachloroethane	**<0.28**	**<0.28**	**<0.28**	**<0.61**	<0.61	0.2	0.02
Toluene	<0.4	<0.4	<0.4	<0.3	<0.3	1000	200
1,2,3-Trichlorobenzene	<0.4	<0.4	<0.4	<0.33	<0.33	NE	NE
1,2,4-Trichlorobenzene	<0.38	<0.38	<0.38	<0.47	<0.47	70	14
1,1,1-Trichloroethane	<0.2	<0.2	<0.2	<0.42	<0.42	200	40
1,1,2-Trichloroethane	<0.2	<0.2	<0.2	<0.5	**<0.5**	5	0.5
Trichloroethylene	<0.26	<0.26	<0.26	<0.36	<0.36	5	0.5
Trichlorofluoromethane	<0.15	<0.15	<0.15	<0.7	<0.7	NE	NE
1,2,4-trimethylbenzene	<0.4	<0.4	<0.4	<0.4	<0.4	480	96
1,3,5-trimethylbenzene	<0.17	<0.17	<0.17	<0.31	<0.31	480	96
Vinyl Chloride	**<0.39**	**<0.39**	**<0.39**	**<0.2**	**<0.2**	0.2	0.02
Total Xylenes	<0.4	<0.4	<0.4	<0.62	<0.62	10000	1000
Field Parameters							
Conductivity (um/cm)	NA	NA	NA	NA	950	NE	NE
Dissolved Oxygen (mg/l)	NA	NA	NA	NA	2.22	NE	NE
Oxidation-Reduction (mv)	NA	NA	NA	NA	356.2	NE	NE
Temperature (°C)	NA	NA	NA	NA	13.5	NE	NE
Nitrate/Nitrite N (mg/l)	NA	NA	NA	NA	0.1	10	2
Iron (mg/l)	NA	NA	NA	NA	**15**	0.3	0.15
Manganese (ug/l)	NA	NA	NA	NA	**187**	50	25
Sulfate (mg/l)	NA	NA	NA	NA	105	250	125
pH (s.u.)	NA	NA	NA	NA	6.5	NE	NE

Notes:
All results expressed in micrograms per liter (ug/l) unless noted

BOLD	= Laboratory detection method at or above PAL
BOLD ITALIC	= Exceeds Wisconsin Administrative Code, Chapter NR 140 Preventive Action Limit (PAL)
BOLD	= Exceeds Wisconsin Administrative Code, Chapter NR 140 Enforcement Standard (ES)

Table 1 (Continued)
Summary of Groundwater Test Results from Former Solvent Dip Area
Monitoring Well MW-202
Detected Compounds Only

Contaminant	6/20/2001	8/28/2001	11/14/2001	11/7/2002	11/14/2003	ES	PAL
Benzene	<0.16	<0.16	<0.16	<0.31	<0.31	5	0.5
Bromobenzene	<0.24	<0.24	<0.24	<0.41	<0.41	NE	NE
Bromodichloromethane	**<0.2**	**<0.2**	**<0.2**	**<0.83**	**<0.83**	0.6	0.06
n-butylbenzene	<0.24	<0.24	<0.24	<0.36	<0.36	NE	NE
sec-butylbenzene	0.255	<0.19	<0.19	<0.33	<0.33	NE	NE
tert-butylbenzene	<0.18	<0.18	<0.18	<0.31	<0.31	NE	NE
Carbon Tetrachloride	<0.3	<0.3	<0.3	**<0.59**	**<0.59**	5	0.5
Chlorobenzene	<0.17	<0.17	<0.17	<0.31	<0.31	NE	NE
Dibromochloromethane	<0.22	<0.22	<0.22	<0.87	<0.87	60	6
Chloroethane	<0.25	<0.25	<0.25	<0.44	<0.44	400	80
Chloroform	<0.24	<0.24	<0.24	<0.27	<0.27	6	0.6
Chloromethane	<0.15	<0.15	<0.15	<0.29	<0.29	3	0.3
2-Chlorotoluene	<0.24	<0.24	<0.24	<0.3	<0.3	NE	NE
4-Chlorotoluene	<0.27	<0.27	<0.27	<0.3	<0.3	NE	NE
Dibromochloropropane	<0.15	<0.15	<0.15	<0.61	<0.61	NE	NE
1,2-Dibromoethane	**<0.19**	**<0.19**	**<0.19**	**<1.10**	**<1.10**	0.05	0.005
1,2-Dichlorobenzene	<0.36	<0.36	<0.36	<0.51	<0.51	600	60
1,3-Dichlorobenzene	<0.28	<0.28	<0.28	<0.29	<0.29	1250	125
1,4-Dichlorobenzene	<0.27	<0.27	<0.27	<0.3	<0.3	75	15
Dichlorodiflouromethane	<0.25	<0.25	<0.25	<0.46	<0.46	1000	200
1,1-Dichloroethane	<0.38	<0.38	<0.38	<0.36	<0.36	850	85
1,2-Dichloroethane	<0.28	<0.28	<0.28	<0.17	<0.17	5	0.5
1,1-Dichloroethene	<0.38	<0.38	<0.38	<0.39	<0.39	7	0.7
cis-1,2-Dichloroethene	<0.25	<0.25	<0.25	<0.23	<0.23	70	7
trans-1,2-Dichloroethene	<0.25	<0.25	<0.25	<0.39	<0.39	100	20
1,2-Dichloropropane	<0.35	<0.35	<0.35	<0.25	<0.25	5	0.5
1,3-Dichloropropane	<0.26	<0.26	<0.26	<0.67	<0.67	NE	NE
2,2-Dichloropropane	<0.29	<0.29	<0.29	<1.50	<1.50	NE	NE
Ethylbenzene	<0.5	<0.5	<0.5	<0.5	<0.5	700	140
Hexachlorobutadiene	<1.00	<1.00	<1.00	<1.00	<1.00	NE	NE
Isopropylbenzene	<0.17	<0.17	<0.17	<0.31	<0.31	NE	NE
Isopropyl Ether	<0.15	<0.15	<0.15	<0.46	<0.46	NE	NE
p-Isopropyltoluene	<0.19	<0.19	0.264	<0.32	<0.32	NE	NE
Methyl-tert-butyl-ether	<0.3	<0.3	<0.3	<0.3	<0.3	60	12
Methylene Chloride	<0.3	<0.3	<0.3	**<0.51**	<0.51	5	0.5
Naphthalene	<0.8	<0.8	<0.8	<0.8	<0.8	40	8
n-Propylbenzene	<0.16	<0.16	<0.16	<0.3	<0.3	NE	NE
Tetrachloroethene	<0.26	<0.26	<0.26	<0.32	<0.32	5	0.5
1,1,2,2-Tetrachloroethane	**<0.28**	**<0.28**	**<0.28**	**<0.61**	**<0.61**	0.2	0.02
Toluene	<0.4	<0.4	<0.4	<0.3	<0.3	1000	200
1,2,3-Trichlorobenzene	<0.4	<0.4	<0.4	<0.33	<0.33	NE	NE
1,2,4-Trichlorobenzene	<0.38	<0.38	<0.38	<0.47	<0.47	70	14
1,1,1-Trichloroethane	<0.2	<0.2	<0.2	<0.42	<0.42	200	40
1,1,2-Trichloroethane	<0.2	<0.2	<0.2	**<0.5**	<0.5	5	0.5
Trichloroethylene	<0.26	<0.26	<0.26	<0.36	<0.36	5	0.5
Trichlorofluoromethane	<0.15	<0.15	<0.15	<0.7	<0.7	NE	NE
1,2,4-trimethylbenzene	<0.4	<0.4	<0.4	<0.4	<0.4	480	96
1,3,5-trimethylbenzene	<0.17	<0.17	<0.17	<0.31	<0.31	480	96
Vinyl Chloride	**<0.39**	**<0.39**	**<0.39**	**<0.2**	**<0.2**	0.2	0.02
Total Xylenes	<0.4	<0.4	<0.4	<0.62	<0.62	10000	1000
Field Parameters							
Conductivity (um/cm)	NA	NA	NA	NA	1010	NE	NE
Dissolved Oxygen (mg/l)	NA	NA	NA	NA	1.96	NE	NE
Oxidation-Reduction (mv)	NA	NA	NA	NA	338.8	NE	NE
Temperature (°C)	NA	NA	NA	NA	14	NE	NE
Nitrate/Nitrite N (mg/l)	NA	NA	NA	NA	0.05	10	2
Iron (mg/l)	NA	NA	NA	NA	**11**	0.3	0.15
Manganese (ug/l)	NA	NA	NA	NA	**261**	50	25
Sulfate (mg/l)	NA	NA	NA	NA	81	250	125
pH (s.u.)	NA	NA	NA	NA	6.5	NE	NE

Notes:

All results expressed in micrograms per liter (ug/l) unless noted

BOLD	= Laboratory detection method at or above PAL
BOLD ITALIC	= Exceeds Wisconsin Administrative Code, Chapter NR 140 Preventive Action Limit (PAL)
BOLD	= Exceeds Wisconsin Administrative Code, Chapter NR 140 Enforcement Standard (ES)

Table 1

Summary of Groundwater Test Results from Former Solvent Dip Area

Monitoring Well MW-103

Detected Compounds Only

Contaminant	11/3/93	11/30/94	9/19/95	12/19/95	5/23/96	8/14/96	11/26/96	2/24/97	5/28/97	8/25/97	11/21/97	2/11/98	5/14/98	8/6/98	11/19/98	2/11/99	5/10/99	8/5/99	11/9/99	2/15/00	5/2/00	8/7/00	11/27/00	2/15/01	5/31/01	8/28/01	11/14/01	11/7/02	11/14/03	ES	PAL
Benzene	<0.2	<0.2	<0.2	<0.2	<0.2	**<0.5**	**<1.6**	**<0.5**	**<2.5**	<0.41	<0.41	**<0.5**	**<2.5**	**<0.5**	**<2.5**	<0.32	<0.32	<0.15	<0.15	NS	<0.15	<0.15	**<0.75**	**<0.75**	**<0.8**	<0.16	<0.16	**<1.55**	**<1.55**	5	0.5
n-butylbenzene	<1	<1	<0.3	<0.2	<0.2	<1	<1.8	<1.0	<5.0	<0.31	<0.31	<1.0	<5.0	<1.0	<5.0	<0.23	<0.23	<0.15	<0.15	NS	<0.15	<0.15	<0.75	<0.75	<1.20	<0.24	<0.24	<1.8	<1.80	NE	NE
Carbon Tetrachloride	<0.2	<0.2	**<0.2**	<0.2	<0.2	**<1**	**<2.6**	**<1.0**	**<5.0**	<0.23	<0.23	**<1.0**	**<5.0**	**<1.0**	**<5.0**	<0.47	<0.47	<0.15	<0.15	NS	<0.15	<0.15	**<0.75**	**<0.75**	**<1.50**	<0.3	<0.3	<2.95	**<2.95**	5	0.5
Chloroethane	<0.6	<0.6	<0.2	<0.2	<0.2	<1	<1.8	<1	<5	<0.25	<0.25	<1	<5	<1	<5	<0.13	<0.13	<0.15	<0.15	NS	<0.15	<0.15	<0.75	<0.75	<1.25	<0.25	<0.25	<2.2	<2.20	400	80
Chloroform	<0.5	<0.5	<0.2	<0.2	<0.2	**<1**	**<2**	**<1**	**<5**	<0.25	<0.25	**<1**	**<5**	**<1**	**<5**	<0.4	<0.4	<0.14	<0.14	NS	<0.14	<0.14	**<0.7**	**<0.7**	**<1.2**	<0.24	<0.24	**<1.35**	**<1.35**	6	0.6
Chloromethane	**<0.8**	**<0.8**	<0.2	<0.2	<0.2	**<2**	**<1.8**	**<2.0**	**<10.0**	<0.15	<0.15	**<2.0**	**<10.0**	**<2.0**	**<10.0**	<0.18	<0.18	<0.15	<0.15	NS	<0.15	<0.15	**<0.75**	**<0.75**	**<0.75**	<0.15	<0.15	**<1.45**	**<1.45**	3	0.3
Dichlorodifluoromethane	<1.2	<1.2	<0.2	<0.2	<0.2	<2	<4.6	<2	<10	<0.25	<0.25	5.09	<10	<2	<10	<0.37	<0.37	<0.25	<0.25	NS	<0.25	<0.25	<1.25	<1.25	<1.25	<0.25	<0.25	<2.3	<2.30	1000	200
1,1-Dichloroethane	13.0	10.0	7.6	6.4	7.4	10.7	<2.6	10.1	<5	6.8	5.2	<1	22.0	5.27	22.0	6.9	3.4	5.92	4.26	NS	7.41	3.59	2.19	2.43	<1.9	2.36	2.97	1.82	2.65	850	85
1,2-Dichloroethane	<0.2	<0.2	<0.2	<0.2	<0.2	**<1**	**<2.4**	**<1**	**<5**	<0.24	<0.24	**<1**	**<5**	**<1**	**<5**	<0.36	<0.36	<0.15	<0.15	NS	<0.15	<0.15	**<0.75**	**<0.75**	**<1.4**	<0.28	<0.28	**<0.85**	**<0.85**	5	0.5
1,1-Dichloroethylene	**12**	**11**	**15**	***6.8***	**10**	**14.8**	**16**	**23.8**	**<5**	**11**	**7.9**	**<1**	***5.87***	**11.6**	**10.4**	**22**	***4.8***	**13.7**	**9.1**	NS	**15.6**	**7.73**	**7.35**	6.3	**<1.9**	*3.71*	*3.97*	*2.62*	*2.63*	7	0.7
Cis-1,2-Dichloroethene	<1	<1	<0.2	<0.2	<0.2	<2	<2.1	<2	<10	<0.28	<0.24	<2	<10	<2	<10	<0.32	<0.32	<0.15	<0.15	NS	<0.15	<0.15	<0.75	<0.75	<1.25	<0.25	<0.25	<1.15	<1.15	70	7
T-1,2-Dichloroethene	<0.5	<0.5	<0.2	<0.2	<0.2	<1	<3	<1	<5	<0.25	<0.24	<1	<5	<1	<5	<0.38	<0.38	<0.15	<0.15	NS	<0.15	<0.15	<0.75	<0.75	<1.25	<0.25	<0.25	<1.95	<1.95	100	20
2,2,-Dichloropropane	<1	<1	<0.2	<0.2	<0.6	<2	<2.7	<2	<10	<0.45	<0.24	<2	<10	<2	<10	<0.56	<0.56	<0.15	<0.15	NS	<0.15	<0.15	<0.75	<0.75	<1.45	<0.29	<0.29	<7.5	<7.50	NE	NE
Isopropylether	<1	<1	<0.2	<0.2	<0.3	<1	<1.3	<1	<5	<0.43	<0.24	<1	<5	<1	<5	<0.32	<0.32	<0.25	<0.25	NS	<0.25	<0.25	<1.25	<1.25	<0.75	<0.15	<0.15	<2.3	<2.30	NE	NE
Methylene Chloride	**<1.4**	**<1.4**	<0.2	<0.2	**<0.9**	**<2**	**<6.5**	**<2**	**<10**	0.26	<0.24	**<2**	**<10**	**<2**	**<10**	<0.29	<0.29	<0.39	<0.39	NS	***3.22***	<0.39	**<1.95**	**<1.95**	**<1.5**	<0.3	<0.3	**<2.55**	**<2.55**	5	0.5
Methyl-T-Butyl Ether	<0.4	<0.4	<0.2	<0.2	<0.3	<1	**<1.6**	<1	<5	<0.53	<0.24	<1	<5	<1	<5	2.9	<0.31	<0.3	<0.3	NS	<0.3	<0.3	<1.5	<1.5	<1.5	<0.3	<0.3	<1.5	<1.50	60	12
Tetrachloroethylene	**<1.1**	**<1.1**	<0.2	**1.2**	<0.2	**<1**	**<2.5**	**<1**	**<5**	<0.27	0.45	**<1**	**<5**	**<1**	**<5**	<0.35	<0.35	<0.15	<0.15	NS	<0.15	<0.15	**<0.75**	**<0.75**	**<1.3**	<0.26	<0.26	**<1.6**	**<1.60**	5	0.5
Toluene	6.4	<0.19	<0.2	<0.2	<0.2	<1	<1.7	<1	<5	<0.28	<0.28	<1	<5	<1	<5	<0.35	<0.35	<0.4	<0.4	NS	<0.4	<0.4	<2	<2	<2	<0.4	<0.4	<1.5	<1.50	1000	200
1,1,1-Trichloroethane	30	*82*	*111*	*59*	*51*	*85.8*	*100*	*97.3*	*40.1*	*83*	*62*	*57.3*	*58.7*	*34.8*	*74.3*	*85*	*50*	*97.7*	*49.9*	NS	***54.3***	***42.7***	***49.9***	***46.3***	14.6	20.0	28.1	35.4	22.9	200	40
1,1,2-Trichloroethane	**<0.5**	**<0.5**	<0.2	<0.2	<0.2	**<1**	**<1.7**	**<1**	**<5**	<0.3	<0.3	**<1**	**<5**	**<1**	**<5**	<0.37	<0.37	<0.14	<0.14	NS	<0.14	<0.14	**<0.7**	**<0.7**	**<1**	<0.2	<0.2	<2.5	<2.5	5	0.5
Trichloroethylene	<0.3	<0.3	<0.2	<0.2	<0.2	**<0.5**	**<2.4**	**<0.5**	**<2.5**	<0.2	<0.2	**<0.5**	**<2.5**	**<0.5**	**<2.5**	<0.48	<0.48	<0.4	<0.4	NS	<0.4	<0.4	**<2**	**<2**	**<1.3**	<0.26	<0.26	**<1.8**	**<1.80**	5	0.5
Vinyl Chloride	**0.6**	**<0.2**	**<0.2**	**<0.2**	**<0.2**	**<1**	**<3.3**	**<1**	**<1**	**<0.23**	**<0.23**	**<1**	**<1**	**<1**	**<1**	**<0.15**	**<0.15**	**<0.11**	**<0.11**	NS	**<0.11**	**<0.11**	**<0.55**	**<0.55**	**<1.95**	**<0.39**	**<0.39**	**<1**	**<1.00**	0.2	0.02
Total Xylene	<0.19	<0.19	<0.2	<0.2	<0.4	<1	<3.9	<1	<5	<0.51	<0.51	<1	<5	<1	<5	<0.66	<0.66	<0.2	<0.2	NS	<0.2	<0.2	<2	<2	<2	<0.4	<0.4	<3.1	<3.10	10000	1000
Field Parameters																															
Conductivity (um/cm)	NA	NA	NA	NA	NA	NA	NA	NA	NA	NA	NA	NA	NA	NA	NA	NA	NA	NA	NA	NA	NA	NA	NA	NA	NA	NA	NA	NA	1030	NE	NE
Dissolved Oxygen (mg/l)	NA	NA	NA	NA	NA	NA	NA	NA	NA	NA	NA	NA	NA	NA	NA	NA	NA	NA	NA	NA	NA	NA	NA	NA	NA	NA	NA	NA	3.31	NE	NE
Oxidation-Reduction (mv)	NA	NA	NA	NA	NA	NA	NA	NA	NA	NA	NA	NA	NA	NA	NA	NA	NA	NA	NA	NA	NA	NA	NA	NA	NA	NA	NA	NA	375.2	NE	NE
Temperature (°C)	NA	NA	NA	NA	NA	NA	NA	NA	NA	NA	NA	NA	NA	NA	NA	NA	NA	NA	NA	NA	NA	NA	NA	NA	NA	NA	NA	NA	15.4	NE	NE
Nitrate/Nitrite N (mg/l)	NA	NA	NA	NA	NA	NA	NA	NA	NA	NA	NA	NA	NA	NA	NA	NA	NA	NA	NA	NA	NA	NA	NA	NA	NA	NA	NA	NA	0.93	10	2
Iron (mg/l)	NA	NA	NA	NA	NA	NA	NA	NA	NA	NA	NA	NA	NA	NA	NA	NA	NA	NA	NA	NA	NA	NA	NA	NA	NA	NA	NA	NA	0.06	0.3	0.15
Manganese (ug/l)	NA	NA	NA	NA	NA	NA	NA	NA	NA	NA	NA	NA	NA	NA	NA	NA	NA	NA	NA	NA	NA	NA	NA	NA	NA	NA	NA	NA	11	50	25
Sulfate (mg/l)	NA	NA	NA	NA	NA	NA	NA	NA	NA	NA	NA	NA	NA	NA	NA	NA	NA	NA	NA	NA	NA	NA	NA	NA	NA	NA	NA	NA	50	250	125
pH (s.u.)	NA	NA	NA	NA	NA	NA	NA	NA	NA	NA	NA	NA	NA	NA	NA	NA	NA	NA	NA	NA	NA	NA	NA	NA	NA	NA	NA	NA	6.4	NE	NE

Notes:

All results expressed in micrograms per liter (ug/l) unless noted

BOLD	= Laboratory detection method at or above PAL
Italic	= Exceeds Wisconsin Administrative Code, Chapter NR 140 Preventive Action Limit (PAL)
BOLD	= Exceeds Wisconsin Administrative Code, Chapter NR 140 Enforcement Standard (ES)
NE	= No Established Wisconsin Administrative Code, Chapter NR 140 ES or PAL
NS	= Not Sampled
NA	= Not Analyzed

Table 1 (Continued)
Summary of Groundwater Test Results from Former Solvent Dip Area
Monitoring Well MW-104
Detected Compounds Only

Contaminant	11/3/1993	11/30/1994	9/19/1995	12/19/1995	5/23/1996	8/14/1996	11/26/1996	2/24/1997	5/28/1997	8/25/1997	11/21/1997	2/11/1998	5/14/1998	8/6/1998	11/9/1998	2/11/1999	5/10/1999	8/5/1999	11/9/1999	2/15/2000	5/2/2000	8/7/2000	11/27/2000	2/15/2001	5/31/2001	8/28/2001	11/14/2001	11/7/2002	11/14/2003	ES	PAL
Benzene	<0.2	<0.2	<0.2	<0.2	<0.2	<0.5	<1.6	<0.5	<0.5	<0.41	<0.41	<0.5	<0.5	<0.5	<0.5	<0.32	<0.32	<0.15	<0.15	<0.15	<0.15	<0.15	<0.15	<0.15	<0.16	<0.16	<0.16	<0.31	<0.31	5	0.5
n-butylbenzene	<1	<1	<0.2	<0.2	<0.2	<1	<1.8	<1.0	<1.0	<0.31	<0.31	<1.0	<1.0	<0.5	<1.0	<0.23	<0.23	<0.15	<0.15	<0.15	<0.15	<0.15	<0.15	<0.15	<0.24	<0.24	<0.24	<0.36	<0.36	NE	NE
Carbon Tetrachloride	<0.2	<0.2	<0.2	<0.2	<0.2	<1	<2.6	<1.0	<1.0	<0.23	<0.23	<1.0	<1.0	<0.5	<1.0	<0.47	<0.47	<0.15	<0.15	<0.15	<0.15	<0.15	<0.15	<0.15	<0.3	<0.3	<0.3	<0.59	<0.59	5	0.5
Chloroethane	<0.6	<0.6	<0.2	<0.2	<0.2	<1	<1.8	<1	<1	<0.25	<0.25	<1	<1	<1	<1	<0.13	<0.13	<0.15	<0.15	<0.15	<0.15	<0.15	<0.15	<0.15	<0.25	<0.25	<0.25	<0.44	<0.44	400	80
Chloroform	<0.5	<0.5	<0.2	<0.2	<0.2	<1	<2	<1	<1	<0.25	<0.25	<1	<1	<1	<1	<0.4	<0.4	<0.14	0.215	0.317	0.162	0.147	<0.14	0.196	<0.24	<0.24	<0.24	<0.27	0.308	6	0.6
Chloromethane	<0.8	<0.8	<0.2	<0.2	<0.3	<2	<1.8	<2.0	<2.0	<0.15	<0.15	<2.0	<2.0	<1..0	<2.0	<0.18	<0.18	<0.15	<0.15	4.83	<0.15	<0.15	<0.15	<0.15	<0.15	<0.15	<0.15	<0.29	<0.29	3	0.3
Dichlorodifluoromethane	<1.2	<1.2	<0.2	<0.2	<0.2	<2	<4.6	<2	<2	<0.25	<0.25	<2	<2	<2	<2	<0.37	<0.37	<0.25	<0.25	<0.25	<0.25	<0.25	<0.25	<0.25	<0.25	<0.25	<0.25	<0.46	<0.46	1000	200
1,1-Dichloroethane	13.0	8.8	5	5.3	5.1	5.74	4.7	4.9	4.2	4.1	3.9	2.42	2.45	3.9	2.72	1.8	1.9	1.96	1.44	1.14	1.28	1.19	0.583	1.05	<0.38	0.732	0.48	0.863	0.576	850	85
1,2-Dichloroethane	<0.2	0.5	<0.2	<0.2	<0.2	<1	<2.4	<1	<1	<0.24	<0.24	<1	<1	<1	<1	<0.36	<0.36	<0.15	<0.15	<0.15	<0.15	<0.15	<0.15	<0.15	<0.28	<0.28	<0.28	<0.17	<0.17	5	0.5
1,1-Dichloroethylene	9.7	10	7.9	5	4.6	3.47	<2.9	4.4	4.3	4	4.6	<1	3.12	4.6	3.84	3.5	2.7	2.51	2.47	2.43	3.09	1.94	1.71	1.65	0.875	1.21	0.811	0.964	0.793	7	0.7
Cis-1,2-Dichloroethene	<1	<1	<0.2	<0.2	<0.2	<2	<2.1	<2	<2	<0.28	<0.24	<2	<2	<2	<2	<0.32	<0.32	<0.15	0.231	<0.15	<0.15	<0.15	<0.15	<0.15	<0.25	<0.25	<0.25	<0.23	<0.23	70	7
T-1,2-Dichloroethene	<0.5	<0.5	<0.2	<0.2	<0.2	<1	<3	<1	<1	<0.25	<0.24	<1	<1	<1	<1	<0.38	<0.38	<0.15	<0.15	<0.15	<0.15	<0.15	<0.15	<0.15	<0.25	<0.25	<0.25	<0.39	<0.39	100	20
2,2,-Dichloropropane	<1	<1	<0.2	<0.2	<0.6	<2	<2.7	<2	<2	<0.45	<0.24	<2	<2	<2	<2	<0.56	<0.56	<0.15	<0.15	<0.15	<0.15	<0.15	<0.15	<0.15	<0.29	<0.29	<0.29	<1.5	<1.50	NE	NE
Isopropylether	<1	<1	<0.2	<0.2	<0.3	<1	<1.3	<1	<1	<0.43	<0.24	<1	<1	<1	<1	<0.32	<0.32	<0.25	<0.25	<0.25	<0.25	<0.25	<0.25	<0.25	<0.15	<0.15	<0.15	<0.46	<0.46	NE	NE
Methylene Chloride	<1.4	<1.4	<0.2	<0.2	<0.9	<2	<8.5	<2	<2	<0.22	<0.24	<2	<2	<2	<2	<0.29	<0.29	<0.39	<0.39	<0.39	3.1	<0.39	<0.39	<0.39	<0.3	<0.3	<0.3	<0.51	<0.51	5	0.5
Methyl-T-Butyl Ether	<0.4	<0.4	<0.2	<0.2	<0.3	<1	<1.6	<1	<1	<0.53	<0.24	<1	<1	<1	<1	1.3	<0.31	<0.3	<0.3	<0.3	<0.3	<0.3	<0.3	<0.3	<0.3	<0.3	<0.3	<0.3	<0.3	60	12
Tetrachloroethylene	7.9	8.1	7.4	6	6.9	4	7	6.5	8.3	7.8	8.6	6.06	7.3	7.36	11.1	8.8	7.3	6.65	6.95	6.33	8.06	5.3	5.11	4.98	3.17	2.57	2.67	3.47	4.36	5	0.5
Toluene	<0.19	<0.19	<0.2	<0.2	<0.2	<1	<1.7	<1	<1	<0.28	<0.28	<1	<1	<1	<1	<0.35	<0.35	<0.4	<0.4	<0.4	<0.4	<0.4	<0.4	<0.4	<0.4	<0.4	<0.4	<0.3	<0.3	1000	200
1,1,1-Trichloroethane	86	70	34	28.0	27.0	30.1	30.0	28.5	29.5	25.0	22.0	13.6	18	23.3	15.1	10.0	9.0	8.44	6.53	6.05	7.96	5.32	4.07	3.61	2.19	3.03	3.39	3.35	3.84	200	40
1,1,2-Trichloroethane	<0.5	<0.5	<0.2	<0.2	0.7	<1	<1.7	<1	<1	<0.3	<0.3	<1	<1	<1	<1	<0.37	<0.37	0.302	0.306	0.436	<0.14	0.154	<0.14	<0.14	<0.2	<0.2	<0.2	<0.5	<0.5	5	0.5
Trichloroethylene	<0.3	<0.3	<0.2	<0.2	<0.2	<0.5	<2.4	<0.5	<0.5	<0.2	<0.2	<0.5	<0.5	<0.5	<0.5	<0.48	<0.48	<0.4	<0.4	0.147	<0.4	<0.4	<0.4	<0.4	<0.26	<0.26	<0.26	<0.36	<0.36	5	0.5
Vinyl Chloride	1.0	<0.2	<0.2	<0.2	<0.2	<1	<3.3	<1	<1	<0.23	<0.23	<1	<1	<1	<1	<0.15	<0.15	<0.11	<0.11	<0.11	<0.11	<0.11	<0.11	<0.11	<0.39	<0.39	<0.39	<0.2	<0.2	0.2	0.02
Total Xylene	<0.19	0.4	<0.2	<0.2	<0.4	<1	<3.9	<1	<1	<0.51	<0.51	<1	<1	<1	<1	<0.00	<0.00	<0.2	<0.2	<0.4	<0.2	<0.2	<0.2	<0.2	<0.4	<0.4	<0.4	<0.62	<0.62	10000	1000
Field Parameters																															
Conductivity (um/cm)	NA	NA	NA	NA	NA	NA	NA	NA	NA	NA	NA	NA	NA	NA	NA	NA	NA	NA	NA	NA	NA	NA	NA	NA	NA	NA	NA	NA	360	NE	NE
Dissolved Oxygen (mg/l)	NA	NA	NA	NA	NA	NA	NA	NA	NA	NA	NA	NA	NA	NA	NA	NA	NA	NA	NA	NA	NA	NA	NA	NA	NA	NA	NA	NA	3.08	NE	NE
Oxidation-Reduction (mv)	NA	NA	NA	NA	NA	NA	NA	NA	NA	NA	NA	NA	NA	NA	NA	NA	NA	NA	NA	NA	NA	NA	NA	NA	NA	NA	NA	NA	376.7	NE	NE
Temperature (°C)	NA	NA	NA	NA	NA	NA	NA	NA	NA	NA	NA	NA	NA	NA	NA	NA	NA	NA	NA	NA	NA	NA	NA	NA	NA	NA	NA	NA	18.4	NE	NE
Nitrate/Nitrite N (mg/l)	NA	NA	NA	NA	NA	NA	NA	NA	NA	NA	NA	NA	NA	NA	NA	NA	NA	NA	NA	NA	NA	NA	NA	NA	NA	NA	NA	NA	6.3	10	2
Iron (mg/l)	NA	NA	NA	NA	NA	NA	NA	NA	NA	NA	NA	NA	NA	NA	NA	NA	NA	NA	NA	NA	NA	NA	NA	NA	NA	NA	NA	NA	0.39	0.3	0.15
Manganese (ug/l)	NA	NA	NA	NA	NA	NA	NA	NA	NA	NA	NA	NA	NA	NA	NA	NA	NA	NA	NA	NA	NA	NA	NA	NA	NA	NA	NA	NA	18	50	25
Sulfate (mg/l)	NA	NA	NA	NA	NA	NA	NA	NA	NA	NA	NA	NA	NA	NA	NA	NA	NA	NA	NA	NA	NA	NA	NA	NA	NA	NA	NA	NA	13	250	125
pH (s.u.)	NA	NA	NA	NA	NA	NA	NA	NA	NA	NA	NA	NA	NA	NA	NA	NA	NA	NA	NA	NA	NA	NA	NA	NA	NA	NA	NA	NA	6.2	NE	NE

Notes:

All results expressed in micrograms per liter (ug/l) unless noted

BOLD	= Laboratory detection method at or above PAL
Italic	= Exceeds Wisconsin Administrative Code, Chapter NR 140 Preventive Action Limit (PAL)
BOLD	= Exceeds Wisconsin Administrative Code, Chapter NR 140 Enforcement Standard (ES)
NE	= No Established Wisconsin Administrative Code, Chapter NR 140 ES or PAL
NS	= Not Sampled
NA	= Not Analyzed

BADGER LABS & ENGINEERING *Est. 1966*
1110 S. Oneida St., Appleton, WI 54915

TABLE 1

SOIL RESULTS, DETECTS ONLY*
SAMPLES TAKEN SEPTEMBER 17 & 18, 1993

COMPOUND	MW101 4'	MW101 13.5'	MW102 5-7'	MW102 12.5-14.5'	MW103 10-12'	MW103 12.5-14.5'	MW104 6'	MW104 ~~6'~~ 13'-13.5'
1,1,DICHLOROETHANE	84	ND	ND	ND	ND	ND	ND	ND
METHYLENECHLORIDE	101B	420B	222B	185B	80B	93B	93B	107B
TETRACHLOROETHENE	294	35	ND	17	ND	ND	35	ND
1,1,1-TRICHLOROETHANE	588	22	ND	ND	ND	ND	46	ND
O-XYLENE	23	ND	ND	ND	ND	ND	ND	ND
M-XYLENE	9	ND	ND	ND	ND	ND	ND	ND

ND = COMPOUND WAS ANALYZED, BUT ANALYTE WAS NOT DETECTED

B = ANALYTE FOUND IN TRIP BLANK ALL RESULTS ARE IN PPB

* For Complete test results, see Badger Laboratories & Engineering Co., Inc. Report #93-006323, Plate 6.

414/739-9213; FAX 414/739-5399; 1-800-776-7196

Table 2
Soil Analytical Results

R. Sabee Company
1718 W. 8th Street
Appleton, Wisconsin

Analyte	Sample Location/Date/Depth								
	MW-200			MW-201			MW-202		
	5/23/2001			5/23/2001			5/23/2001		
	4'-8'	8'-12'	26'-30'	4'-8'	12'-14'	26'-30'	0'-4'	16'-20'	26'-30'
Benzene	<0.025	<0.025	<0.025	<0.025	<0.025	<0.025	<0.025	<0.025	<0.025
Bromobenzene	<0.025	<0.025	<0.025	<0.025	<0.025	<0.025	<0.025	<0.025	<0.025
n-Butylbenzene	<0.025	<0.025	<0.025	<0.025	<0.025	<0.025	<0.025	<0.025	<0.025
sec-Butylbenzene	<0.025	<0.025	<0.025	<0.025	<0.025	<0.025	<0.025	<0.025	<0.025
tert-Butylbenzene	<0.025	<0.025	<0.025	<0.025	<0.025	<0.025	<0.025	<0.025	<0.025
Carbon Tetrachloride	<0.025	<0.025	<0.025	<0.025	<0.025	<0.025	<0.025	<0.025	<0.025
Chlorobenzene	<0.025	<0.025	<0.025	<0.025	<0.025	<0.025	<0.025	<0.025	<0.025
Chlorodibromomethane	<0.025	<0.025	<0.025	<0.025	<0.025	<0.025	<0.025	<0.025	<0.025
Chloroethane	<0.025	<0.025	<0.025	<0.025	<0.025	<0.025	<0.025	<0.025	<0.025
Chloroform	<0.025	<0.025	<0.025	<0.025	<0.025	<0.025	<0.025	<0.025	<0.025
Chloromethane	<0.025	<0.025	<0.025	<0.025	<0.025	<0.025	<0.025	<0.025	<0.025
2-Chlorotoluene	<0.025	<0.025	<0.025	<0.025	<0.025	<0.025	<0.025	<0.025	<0.025
4-Chlorotoluene	<0.025	<0.025	<0.025	<0.025	<0.025	<0.025	<0.025	<0.025	<0.025
1,2-Dibromo-3-chloropropane	<0.025	<0.025	<0.025	<0.025	<0.025	<0.025	<0.025	<0.025	<0.025
1,2-Dibromoethane	<0.025	<0.025	<0.025	<0.025	<0.025	<0.025	<0.025	<0.025	<0.025
1,2-Dichlorobenzene	<0.025	<0.025	<0.025	<0.025	<0.025	<0.025	<0.025	<0.025	<0.025
1,3-Dichlorobenzene	<0.025	<0.025	<0.025	<0.025	<0.025	<0.025	<0.025	<0.025	<0.025
1,4-Dichlorobenzene	<0.025	<0.025	<0.025	<0.025	<0.025	<0.025	<0.025	<0.025	<0.025
Dichlorodifluoromethane	<0.025	<0.025	<0.025	<0.025	<0.025	<0.025	<0.025	<0.025	<0.025
1,1-Dichloroethane	<0.025	<0.025	<0.025	<0.025	<0.025	<0.025	<0.025	<0.025	<0.025
1,2-Dichloroethane	<0.025	<0.025	<0.025	<0.025	<0.025	<0.025	<0.025	<0.025	<0.025
1,1-Dichloroethylene	<0.025	<0.025	<0.025	<0.025	<0.025	<0.025	<0.025	<0.025	<0.025
cis-1,2-Dichloroethylene	<0.025	<0.025	<0.025	<0.025	<0.025	<0.025	<0.025	<0.025	<0.025
trans-1,2-Dichloroethylene	<0.025	<0.025	<0.025	<0.025	<0.025	<0.025	<0.025	<0.025	<0.025
1,2-Dichloropropane	<0.025	<0.025	<0.025	<0.025	<0.025	<0.025	<0.025	<0.025	<0.025
1,3-Dichloropropane	<0.025	<0.025	<0.025	<0.025	<0.025	<0.025	<0.025	<0.025	<0.025
2,2-Dichloropropane	<0.025	<0.025	<0.025	<0.025	<0.025	<0.025	<0.025	<0.025	<0.025
Ethylbenzene	<0.025	<0.025	<0.025	<0.025	<0.025	<0.025	<0.025	<0.025	<0.025
Hexachlorobutadiene	<0.025	<0.025	<0.025	<0.025	<0.025	<0.025	<0.025	<0.025	<0.025
Isopropylbenzene	<0.025	<0.025	<0.025	<0.025	<0.025	<0.025	<0.025	<0.025	<0.025
Isopropyl Ether	<0.025	<0.025	<0.025	<0.025	<0.025	<0.025	<0.025	<0.025	<0.025
p-Isopropyltoluene	<0.025	<0.025	<0.025	<0.025	<0.025	<0.025	<0.025	<0.025	<0.025
Methyl-Tert-Butyl-Ether	<0.025	<0.025	<0.025	<0.025	<0.025	<0.025	<0.025	<0.025	<0.025
Methylene Chloride	<0.025	<0.025	<0.025	<0.025	<0.025	<0.025	<0.025	<0.025	<0.025
Naphthalene	<0.025	<0.025	<0.025	<0.025	<0.025	<0.025	<0.025	<0.025	<0.025
n-propylbenzene	<0.025	<0.025	<0.025	<0.025	<0.025	<0.025	<0.025	<0.025	<0.025
Tetrachloroethylene	<0.025	<0.025	<0.025	<0.025	<0.025	<0.025	**0.052**	<0.025	<0.025
1,1,2,2-Tetrachloroethane	<0.025	<0.025	<0.025	<0.025	<0.025	<0.025	<0.025	<0.025	<0.025
Toluene	<0.025	<0.025	<0.025	<0.025	<0.025	<0.025	<0.025	<0.025	<0.025
1,2,3-Trichlorobenzene	<0.025	<0.025	<0.025	<0.025	<0.025	<0.025	<0.025	<0.025	<0.025
1,2,4-Trichlorobenzene	<0.025	<0.025	<0.025	<0.025	<0.025	<0.025	<0.025	<0.025	<0.025
1,1,1-Trichloroethane	<0.025	<0.025	<0.025	<0.025	<0.025	<0.025	<0.025	<0.025	<0.025
1,1,2-Trichloroethane	<0.025	<0.025	<0.025	<0.025	<0.025	<0.025	<0.025	<0.025	<0.025
Trichloroethylene	<0.025	<0.025	<0.025	<0.025	<0.025	<0.025	<0.025	<0.025	<0.025
Trichlorofluoromethane	<0.025	<0.025	<0.025	<0.025	<0.025	<0.025	<0.025	<0.025	<0.025
1,2,4-Trimethylbenzene	<0.025	<0.025	<0.025	<0.025	<0.025	<0.025	<0.025	<0.025	<0.025
1,3,5-Trimethylbenzene	<0.025	<0.025	<0.025	<0.025	<0.025	<0.025	<0.025	<0.025	<0.025
Vinyl Chloride	<0.025	<0.025	<0.025	<0.025	<0.025	<0.025	<0.025	<0.025	<0.025
Total Xylenes	<0.025	<0.025	<0.025	<0.025	<0.025	<0.025	<0.025	<0.025	<0.025
Total Solids (%)	88	82.3	81.7	86.3	82	78.7	81.8	79.3	80

Notes:
Results expressed in milligrams per kilogram, unless noted
Bold = Analyte detected above laboratory method detection limit.

Table 2
Well & Groundwater Elevation Information
Garrow Oil/Sabee Property & Former Solvent Dip Area Sites

		9/20/1993		9/22/1993		10/1/1993		11/3/1993		11/30/1994		3/17/1995		9/19/1995		12/19/1995		5/23/1996		8/14/1996		11/26/1996		2/24/1997		5/28/1997	
Well Number	Well Elevation	Depth to Water	Water Elevation	Depth to Water	Water Elevation	Depth to Water	Water Elevation	Depth to Water	Water Elevation	Depth to Water	Water Elevation	Depth to Water	Water Elevation	Depth to Water	Water Elevation	Depth to Water	Water Elevation	Depth to Water	Water Elevation	Depth to Water	Water Elevation	Depth to Water	Water Elevation	Depth to Water	Water Elevation	Depth to Water	Water Elevation
MW-1	812.05											4.18	807.87	3.42	808.63	5.83	806.22										
MW-2	810.79											5.47	805.32	5.30	805.49	5.64	805.15										
MW-3	810.88											5.67	805.21	3.77	807.11	5.42	805.46										
MW-4	813.01											5.22	807.79	4.84	808.17	4.15	808.86					5.11	803.75				
MW-10	811.16											4.47	806.69	4.37	806.79												
MW-11	811.88											3.85	808.03	3.42	808.46												
MW-20	811.92											4.15	807.77	2.98	808.94	4.15	807.77										
MW-21	811.19											15.23*	795.96	4.17	807.02	4.81	806.38										
MW-101	810.58	3.17	807.41	3.99	806.59	3.00	807.58	3.40	807.18	3.65	806.93	4.37	806.21	3.65	806.93	3.58	807.00	2.60	804.40	3.21	803.79	3.97	806.61	4.22	806.36	3.21	807.37
MW-102	808.91	3.69	805.22	3.56	805.35	4.50	804.41	5.93	802.98	3.01	805.90	2.97	805.94	3.01	805.90	5.19	803.72	4.83	798.89	4.32	799.40			12.84	796.07	3.92	804.99
MW-103	809.66			11.60	798.06	7.13	802.53	5.58	804.08	3.75	805.91	5.01	804.65	3.75	805.91	5.74	803.92	3.81	800.11	4.71	799.21	6.01	803.65	6.60	803.06	3.54	806.12
MW-104	809.87	5.78	804.09	5.48	804.39	5.61	804.26	6.06	803.81	5.94	803.93	5.98	803.89	5.94	803.93	5.55	804.32	5.63	798.69	5.95	798.37	6.28	803.59	6.32	803.55	5.71	804.16
MW-105	808.68																					3.65	805.03	4.74	803.94	3.11	805.57
MW-106	810.96																					5.43	805.53	5.65	805.31	3.91	807.05
MW-107	810.45																					3.34	807.11	3.56	806.89	3.77	806.68

		11/21/1997		2/11-12/98		8/5/1999		11/9/1999		2/15/1900		5/2/1900		8/7/1900		11/27/1900		2/15/1901		5/31/2001		8/28/2001		11/14/2001		11/14/2001	
Well Number	Well Elevation	Depth to Water	Water Elevation	Depth to Water	Water Elevation	Depth to Water	Water Elevation	Depth to Water	Water Elevation	Depth to Water	Water Elevation	Depth to Water	Water Elevation	Depth to Water	Water Elevation	Depth to Water	Water Elevation	Depth to Water	Water Elevation	Depth to Water	Water Elevation	Depth to Water	Water Elevation	Depth to Water	Water Elevation	Depth to Water	Water Elevation
MW-1	812.05																										
MW-2	810.79																										
MW-3	810.88																										
MW-4	813.01																										
MW-10	811.16																										
MW-11	811.88																										
MW-20	811.92																										
MW-21	811.19																										
MW-101	810.58	4.05	806.53	5.78	804.80	2.62	807.96	4.14	806.44	5.05	805.53	3.72	806.86	3.33	807.25	3.73	806.85	4.36	806.22	2.68	807.90	2.89	807.69	3.96	806.62	3.96	806.62
MW-102	808.91	4.81	804.10	6.15	802.76	3.71	805.20	5.71	803.20	5.50	803.41	4.12	804.79	4.46	804.45	4.40	804.51	Froze		2.86	806.05	3.55	805.36	4.90	804.01	4.90	804.01
MW-103	809.66	5.52	804.14	5.63	804.03	3.72	805.94	6.96	802.70	12.65	797.01	3.16	806.50	5.41	804.25	5.22	804.44	6.94	802.72	3.73	805.93	3.23	806.43	6.32	803.34	6.32	803.34
MW-104	809.87	6.34	803.53	4.36	805.51	5.88	803.99	6.76	803.11	10.70	799.17	6.31	803.56	6.15	803.72	6.38	803.49	5.16	804.71	5.60	804.27	6.20	803.67	6.89	802.98	6.89	802.98
MW-105	808.68	3.80	804.88	5.30	803.38	2.00	806.68	4.12	804.56	6.21	802.47	2.74	805.94	3.22	805.46	3.23	805.45	5.52	803.16	2.17	806.51	2.16	806.52	3.92	804.76	3.92	804.76
MW-106	810.96	3.86	807.10	8.25	802.71	2.46	808.50	5.02	805.94	6.77	804.19	3.94	807.02	4.64	806.32	4.66	806.30	Froze		3.23	807.73	3.50	807.46	3.79	807.17	3.79	807.17
MW-107	810.45	7.71	802.74	4.45	806.00	1.92	808.53	5.72	804.73	7.40	803.05	5.42	805.03	2.58	807.87	4.15	806.30	7.39	803.06	2.65	807.80	2.22	808.23	3.98	806.47	3.98	806.47
MW-200	809.32																			25.46	783.86	17.70	791.62	15.96	793.36	15.96	793.36
MW-201	808.82																			22.62	786.20	22.45	786.37	24.32	784.50	24.32	784.50
MW-202	809.36																			20.21	789.15	13.04	796.32	12.47	796.89	12.47	796.89

All Elevations Are On U.S.G.S. Datum
Blank = Not Measured
* MW-21 may have been faulty on March 17, 1995, or may not have recovered from sampling earlier that month.
** MW-10 and 11 were covered with snow piles and were not measured or sampled on December 19, 1995.

Initial Water Level readings recorded under 5/31/01 data was actually collected from MW-200 through MW-202 on 6/20/01.

DRAWING:	GWELEV.DWG	DRAWN BY:	KDC	CHECKED BY:	KDC	DATE:	SEPT. 30, 2002

BADGER LABORATORIES & ENGINEERING — NEENAH, WISCONSIN — CHEMISTS ENGINEERS

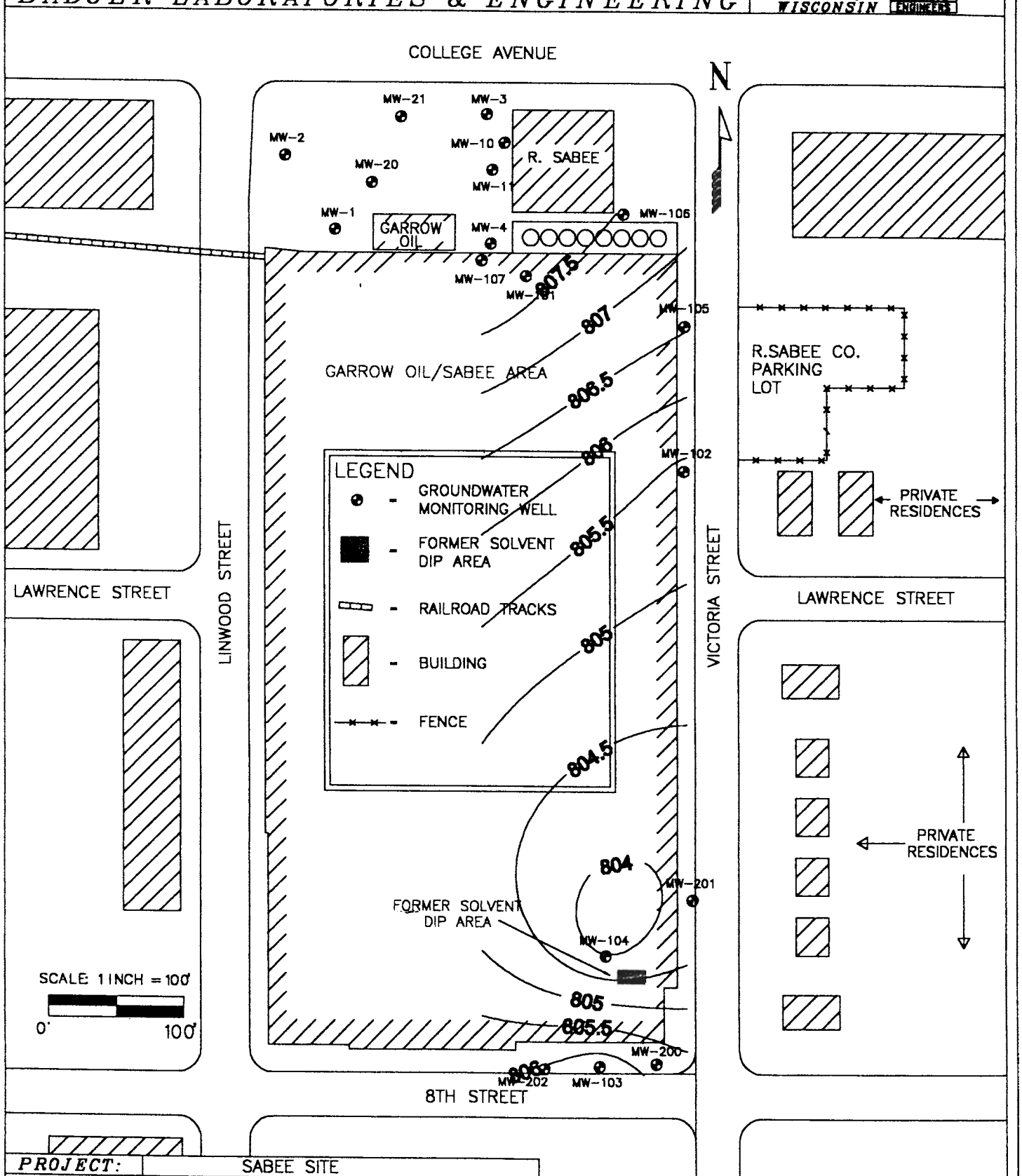

PROJECT:	SABEE SITE
TITLE:	GROUNDWATER CONTOUR 8/28/01

DEED INFORMATION

Responsible Party Certification Statement:

With the exception of Lot 10, Block Four, Erb's First Addition, Third Ward, City of Appleton, Wisconsin, the legal descriptions for the parcels that are located within, or partially within, the contaminated area have been included. The deed information for Lot 10 is being researched and, when located, will be mailed as an amendment to this GIS Registry Information Packet.

Responsible Party Signature	2-7-06 Date
JOSEPH DONOVAN Printed Name	VP ENGINEERING Title