GIS REGISTRY INFORMATION

SITE NAME:	JAHNKE OIL BULK PLT (FORMER)		
BRRTS #:	02-45-108050	**FID #** (if appropriate):	
COMMERCE # (if appropriate):			
CLOSURE DATE:	12/22/2004		
STREET ADDRESS:	1435 BUCHANAN STREET		
CITY:	LITTLE CHUTE		
SOURCE PROPERTY GPS COORDINATES (meters in WTM91 projection):	**X=** 655362	**Y=** 425479	
CONTAMINATED MEDIA:	Groundwater [ ]	Soil [ ]	Both [X]
OFF-SOURCE GW CONTAMINATION >ES:	[ ] Yes	[X] No	
IF YES, STREET ADDRESS 1:			
GPS COORDINATES (meters in WTM91 projection):	**X=**	**Y=**	
OFF-SOURCE SOIL CONTAMINATION >Generic or Site-Specific RCL (SSRCL):	[ ] Yes	[X] No	
IF YES, STREET ADDRESS 1:			
GPS COORDINATES (meters in WTM91 projection):	**X=**	**Y=**	
CONTAMINATION IN RIGHT OF WAY:	[ ] Yes	[X] No	

DOCUMENTS NEEDED:

Closure Letter, and any conditional closure letter issued	X
Copy of most recent deed, including legal description, for all affected properties	X
Certified survey map or relevant portion of the recorded plat map (***if referenced in the legal description***) **for all affected properties**	X
County Parcel ID number, *if used for county*, for all affected properties	X
Location Map which outlines all properties within contaminated site boundaries on USGS topographic map or plat map in sufficient detail to permit the parcels to be located easily (8.5x14" if paper copy). If groundwater standards are exceeded, the map must also include the location of all municipal and potable wells within 1200' of the site.	X
Detailed Site Map(s) for all affected properties, showing buildings, roads, property boundaries, contaminant sources, utility lines, monitoring wells and potable wells. (8.5x14", if paper copy) This map shall also show the location of all contaminated public streets, highway and railroad rights-of-way in relation to the source property and in relation to the boundaries of groundwater contamination exceeding ch. NR 140 ESs and soil contamination exceeding ch. NR 720 generic or SSRCLs.	X
Tables of Latest Groundwater Analytical Results (no shading or cross-hatching)	X
Tables of Latest Soil Analytical Results (no shading or cross-hatching)	X
Isoconcentration map(s), *if required for site investigation (SI)* (8.5x14" if paper copy). The isoconcentration map should have flow direction and extent of groundwater contamination defined. **If not available, include the latest extent of contaminant plume map.**	X
GW: Table of water level elevations, with sampling dates, and free product noted if present	X
GW: Latest groundwater flow direction/monitoring well location map (should be 2 maps if maximum variation in flow direction is greater than 20 degrees)	X
SOIL: Latest horizontal extent of contamination exceeding generic or SSRCLs, with one contour	X
Geologic cross-sections, *if required for SI.* (8.5x14' if paper copy)	X
RP certified statement that legal descriptions are complete and accurate	X
Copies of off-source notification letters (if applicable)	NA
Letter informing ROW owner of residual contamination (if applicable)(public, highway or railroad ROW)	NA
Copy of (soil or land use) deed restriction(s) or deed notice *if any required as a condition of closure*	NA

State of Wisconsin \ DEPARTMENT OF NATURAL RESOURCES

Jim Doyle, Governor
Scott Hassett, Secretary
Ronald W. Kazmierczak, Regional Director

Oshkosh Service Center
625 E. Cty Rd Y, Suite 700
Oshkosh, Wisconsin 54901-9731
Telephone 920-424-3050
FAX 920-424-4404

December 22, 2004

Mr. Randall Jahnke
7555 Lower Cliff Road
Sherwood, WI 54169

Subject: Final Case Closure
Former Jahnke Bulk Plant (petroleum), 1435 Buchanan Street, Little Chute, Wisconsin
WDNR BRRTS # 02-45-108050

Dear Mr. Jahnke:

On July 22, 2004, your site as described above was reviewed for closure by the Northeast Region Closure Committee. This committee reviews environmental remediation cases for compliance with state laws and standards to maintain consistency in the closure of these cases. On July 30, 2004, you were notified that the Closure Committee had granted conditional closure to this case.

On December 22, 2004, the Department received correspondence indicating that you have complied with the conditions of closure. You have provided the documentation needed for the GIS registry and also verified no impervious surface existed on the property (thus no deed restriction needed). The remaining monitoring wells can remain onsite to be used for the open chlorinated case (BRRTS# 02-45-259697). Based on the correspondence and data provided, it appears that your case has been remediated to Department standards in accordance with s. NR 726.05, Wis. Adm. Code. The Department considers this case closed and no further investigation, remediation or other action is required at this time.

Your site will be listed on the DNR Remediation and Redevelopment GIS Registry of Closed Remediation Sites. Information that was submitted with your closure request application will be included on the registry. To review the sites on the GIS Registry web page, visit http://gomapout.dnr.state.wi.us/org/at/et/geo/gwur/index.htm If your property is listed on the GIS Registry due to groundwater contamination exceeding ch. NR 140 standards at the time of closure, and you intend to construct or reconstruct a well, you will need Department approval. Department approval is required before construction or reconstruction of a well on a property listed on the GIS Registry, in accordance with s. NR 812.09(4)(w). To obtain approval, Form 3300-254 needs to be completed and submitted to the DNR Drinking and Groundwater program's regional water supply specialist. This form can be obtained on-line at the web address listed above.

Please be aware that this case may be reopened pursuant to s. NR 726.09, Wis. Adm. Code, if additional information regarding site conditions indicates that contamination on or from the site poses a threat to public health, safety or welfare, or the environment.

The Department appreciates your efforts to restore the environment at this site. If you have any questions regarding this letter, please contact me at 920-303-5424.

Sincerely,

Casey L. Jones

Casey L. Jones
Hydrogeologist
Remediation & Redevelopment Program

cc: Andrew Delforge, REI (e-mail)

State of Wisconsin \ DEPARTMENT OF NATURAL RESOURCES

Jim Doyle, Governor
Scott Hassett, Secretary
Ronald W. Kazmierczak, Regional Director

Oshkosh Service Center
625 E. Cty Rd Y, Suite 700
Oshkosh, Wisconsin 54901-9731
Telephone 920-424-3050
FAX 920-424-4404

July 30, 2004

FILE

Randall Jahnke
7555 Lower Cliff Road
Sherwood, WI 54169

Subject: Conditional Case Closure
Former Jahnke Bulk Plant, 1435 Buchanan Street, Little Chute, Wisconsin
WDNR BRRTS # 02-45-108050

Dear Mr. Jahnke:

On July 22, 2004, your request for closure of the case described above was reviewed by the Northeast Regional Closure Committee. The Northeast Regional Closure Committee reviews environmental remediation cases for compliance with state rules and statutes to maintain consistency in the closure of these cases. After careful review of the closure request, the Northeast Regional Closure Committee has determined that the petroleum contamination on the site from the storage tanks that were located on the property appears to have been investigated and remediated to the extent practicable under site conditions. Your case has been remediated to Department standards in accordance with s. NR 726.05, Wis. Adm. Code and will be closed if the following conditions are satisfied:

DEED RESTRICTION FOR CONTAMINATED SOIL

To close this site, the Department requires that a deed restriction be signed and recorded to address the issue of the remaining soil contamination associated with the site. The purpose of the restriction is to maintain a surface barrier over the remaining soil contamination to prevent it from impacting human health and the environment.

A deed restriction is currently in the process of being drafted. We will send this to you upon completion to be reviewed and signed by you if you own the property, or have the appropriate property owner sign it, and have it recorded by the Outagamie County Register of Deeds. Then you must submit a copy of the recorded document, with the recording information stamped on it, to Cheryl Laatsch. Please be aware that if a deed restriction is recorded for the wrong property because of an inaccurate legal description that you have provided, you will be responsible for recording corrected documents at the Register of Deeds Office to correct the problem.

When the above conditions have been satisfied, please submit a letter to let me know that applicable conditions have been met, and your case will be closed. Your site will be listed on the DNR Remediation and Redevelopment GIS Registry of Closed Remediation Sites. Information that was submitted with your closure request application will be included on the registry. To review the sites on the GIS Registry web page, visit http://gomapout.dnr.state.wi.us/org/at/et/geo/gwur/index.htm

Please be aware that the case may be reopened pursuant to s. NR 726.09, Wis. Adm. Code, if additional information regarding site conditions indicates that contamination on or from the site poses a threat to public health, safety, or welfare or to the environment.

We appreciate your efforts to restore the environment at this site. If you have any questions regarding this letter, please contact me at Cheryl Laatsch at 920-303-5435.

Sincerely,

Casey L. Jones

Casey L. Jones
Hydrogeologist
Bureau for Remediation & Redevelopment

Enclosure

cc: Andrew Delforge, REI (via e-mail)

1467506
Document Number

STATE BAR OF WISCONSIN FORM 6 – 2000
SPECIAL WARRANTY DEED

This Deed, made between Randall J Jahnke, Special Administrator for Floyd J. Jahnke Estate Grantor, and Randall J. Jahnke Grantee.

Grantor, for a valuable consideration, conveys to Grantee the following described real estate in Outagamie County, State of Wisconsin (if more space is needed, please attach addendum):

See Attached Addendum.

Together with all appurtenant rights, title and interests.

Grantor warrants that the title to the Property is good, indefeasible in fee simple and free and clear of encumbrances, arising by, through or under Grantor, except

Dated this 20th day of May, 2002.

OUTAGAMIE COUNTY
RECEIVED FOR RECORD

MAY 20 2002

AT 3:30 O'CLOCK ~~A.M.~~ P.M.
JANICE FLENZ
REGISTER OF DEEDS

Recording Area

Name and Return Address
Randall J. Jahnke
N7555 Lower Cliff Road
Sherwood, WI 54169

pd 1300

Parcel Identification Number (PIN)
This is not homestead property.
(Is) (is not)
X

FEE
11
EXEMPT

• Randall J. Jahnke Special Administrator for Floyd JAHNKE Estate
• Randall J. Jahnke

AUTHENTICATION

Signature(s) _____
authenticated this _____ day of _____.

TITLE: MEMBER STATE BAR OF WISCONSIN
(If not, _____
authorized by § 706.06, Wis. Stats.)

THIS INSTRUMENT WAS DRAFTED BY
Randall Jahnke

(Signatures may be authenticated or acknowledged. Both are not necessary.)

ACKNOWLEDGMENT

STATE OF WISCONSIN)
) ss.
Outagamie County)
Personally came before me this 20 TH. day of MAY, 2002 the above named RANDALL J. JAHNKE
to me known to be the person ____ who executed the foregoing instrument and acknowledged the same.

• Kathleen S. Marquart
Notary Public, State of Wisconsin
My Commission is permanent. (If not, state expiration date: Exp. JULY 31, 2005)

*Names of persons signing in any capacity must be typed or printed below their signature.

The North three (3) acres of the East fifteen (15) acres of the Southeast 1/4 of the Southwest 1/4 of Section 15, Township 21 North, Range 18 East, more particularly described as follows:

26-0-1282-00-1
PARCEL IDENTIFICATION NUMBER

Commencing for a starting point on the Northeast corner of said 15 acres of the SE 1/4 of the SW 1/4 at a stone monument set in the center of the highway running North and South, thence running in a southerly direction parallel with said highway 254.75 feet, thence running in a westerly direction 513 feet, thence running in a northerly direction 254.75 feet, thence running in an easterly direction 513 feet to the place of beginning in said section, town and range. Containing 3 acres of land.

LESS JACKET 19041 IMAGE 49

EXCLUSION #11.

1547851
Document Number

STATE BAR OF WISCONSIN FORM 3 - 2000
QUIT CLAIM DEED

This Deed, made between SUSAN M. JAHNKE

Grantor, and RANDALL J. JAHNKE

Grantee.

Grantor quit claims to Grantee the following described real estate in Outagamie County, State of Wisconsin (if more space is needed, please attach addendum):

Part of the North Three (3) acres of the East Fifteen (15) acres of the Southeast One Quarter (SE 1/4) of the Southwest One Quarter (SW 1/4) of Section 15, Township Twenty-one (21) North, Range Eighteen (18) East, Village of Little Chute, Outagamie County, Wisconsin, described as follows:
Commencing on the Northeast corner of said North Three (3) acres of the East Fifteen (15) acres of the Southeast One Quarter (SE 1/4) of the Southwest One Quarter (SW 1/4) at a stone monument set in the center of the Highway (Buchanan Street) running North and South; thence Westerly to the West edge of the highway right-of-way; thence Southerly along the West edge of said highway 134.75 feet to the point of beginning; thence continuing Southerly along said highway right-of-way 120 feet; thence Westerly on a line perpendicular with said highway 200 feet; thence Northerly on a line parallel with the West right-of way of said highway 120 feet; thence Easterly on a line perpendicular with said highway 200 feet to the point of beginning.

FEE
8 m
EXEMPT

Together with all appurtenant rights, title and interests.

Dated this 29TH day of MAY, 2003.

OUTAGAMIE COUNTY
RECEIVED FOR RECORD

JUN - 3 2003

AT 10:45 O'CLOCK A.M. ~~P.M.~~
JANICE FLENZ
REGISTER OF DEEDS

Recording Area

Name and Return Address
Atty. David J. Van Lieshout
P.O. Box 186
Little Chute, WI 54140-0186

pd 11.00

26-0-1282-01-1
Parcel Identification Number (PIN)

This is not homestead property.
~~(is)~~ (is not)

M. J. ARANGUA
Commission # 1414778
Notary Public — California
San Bernardino County
My Comm. Expires May 1, 2007

*SEE BELOW

* Susan M. Jahnke

*

*

*

AUTHENTICATION

Signature(s)

authenticated this 29TH day of MAY, 2003

*

TITLE: MEMBER STATE BAR OF WISCONSIN
(If not, authorized by § 706.06, Wis. Stats.)

THIS INSTRUMENT WAS DRAFTED BY
Atty. David J. Van Lieshout
P.O. Box 186, Little Chute, WI 54140-0186
(Signatures may be authenticated or acknowledged. Both are not necessary.)

ACKNOWLEDGMENT

STATE OF CALIFORNIA)
) ss.
SAN BERNARDINO County)

Personally came before me this 29TH day of MAY, 2003 the above named Susan M. Jahnke

to me known to be the person(s) who executed the foregoing instrument and acknowledged the same.

* M. J. ARANGUA
Notary Public, State of CALIFORNIA
My Commission is permanent. (If not, state expiration date: MAY 1, 2007.)

* Names of persons signing in any capacity must be typed or printed below their signature.

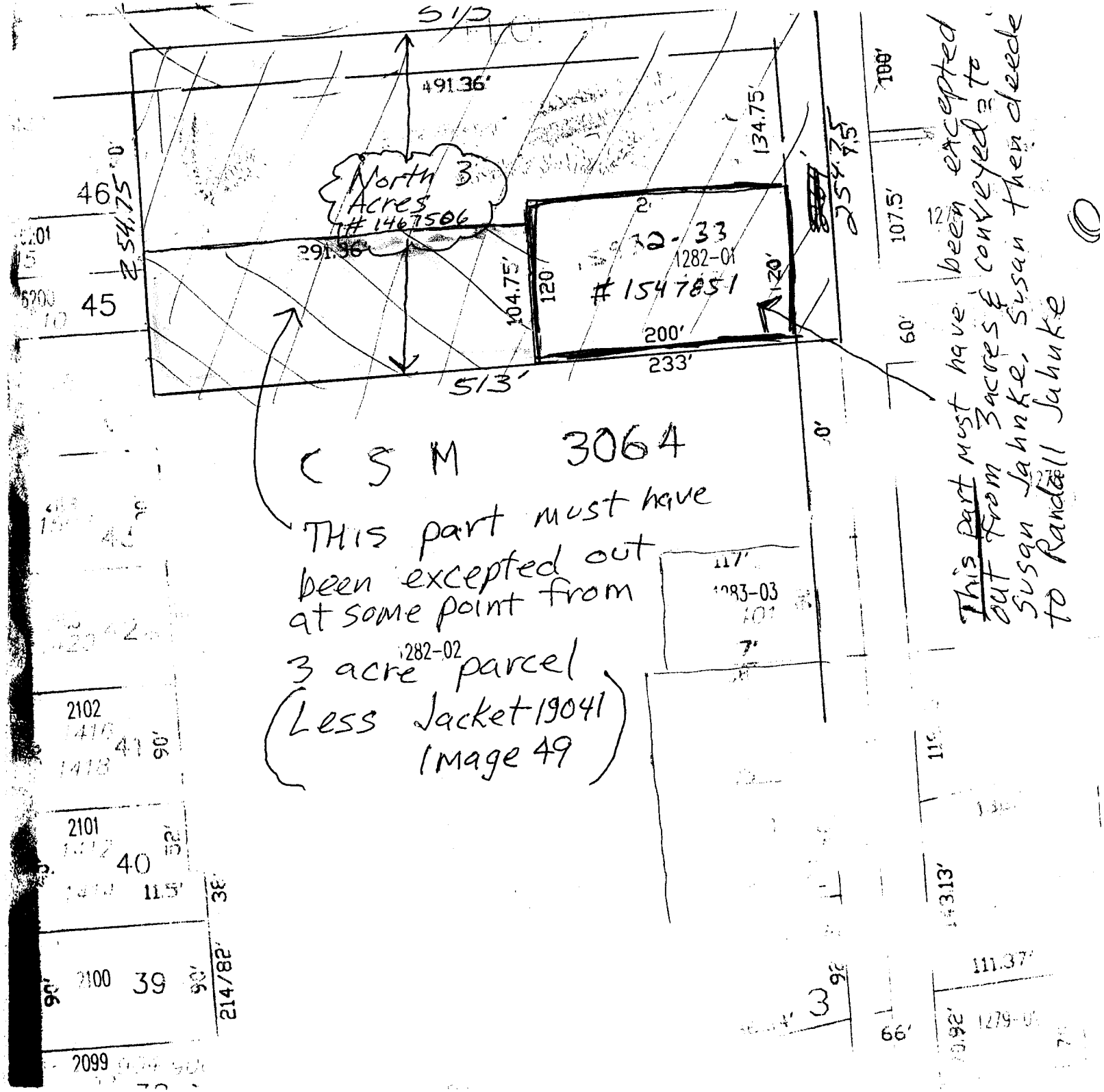
513
491.36'
North 3 Acres
#1467506
291.36'
104.75'
120'
2-33
1282-01
#1547851
200'
233'
513'
134.75'
254.75'
46
45
2102
41
2101
40
2100
39
2099
214/82'
1282-02
1283-03
107.5'
60'
111.37'
313'
66'
CSM 3064
This part must have been excepted out at some point from 3 acre parcel (Less Jacket 19041 Image 49)
This part must have been excepted out from 3 acres & conveyed to Susan Jahnke, Susan then deeded to Randall Jahnke

FLORIDA AVE.
EISENHOWER
CSM 3064
CSM 407
1282
1282-01
1282-02
1283
1283-1
1283-2
1283-03
1276-08
1278-01
1278
1279-01
1279-02
2827
2826
2966
2967
2968
2105
2104
2103
2102
2101
2100
2099
140.03'
140.11'
140.19'
146'
100.5'
121.29'
121.2'9'
491.36'
291.36'
104.75'
120'
200'
233'
150'
117'
168'
135'
111.88'
92.82'
136.34'
517.94'
348.27'
472'
214/82'
141.62'
327.5'
200.21'
200.23'
200.47'
107.5'
118.75'
136.77'
143.13'
111.37'
70.92'
66'
60'
7.5'
Units 1 & 8
Florida Ave
Condo
15-21-18

REI
CIVIL & ENVIRONMENTAL ENGINEERING, SURVEYING

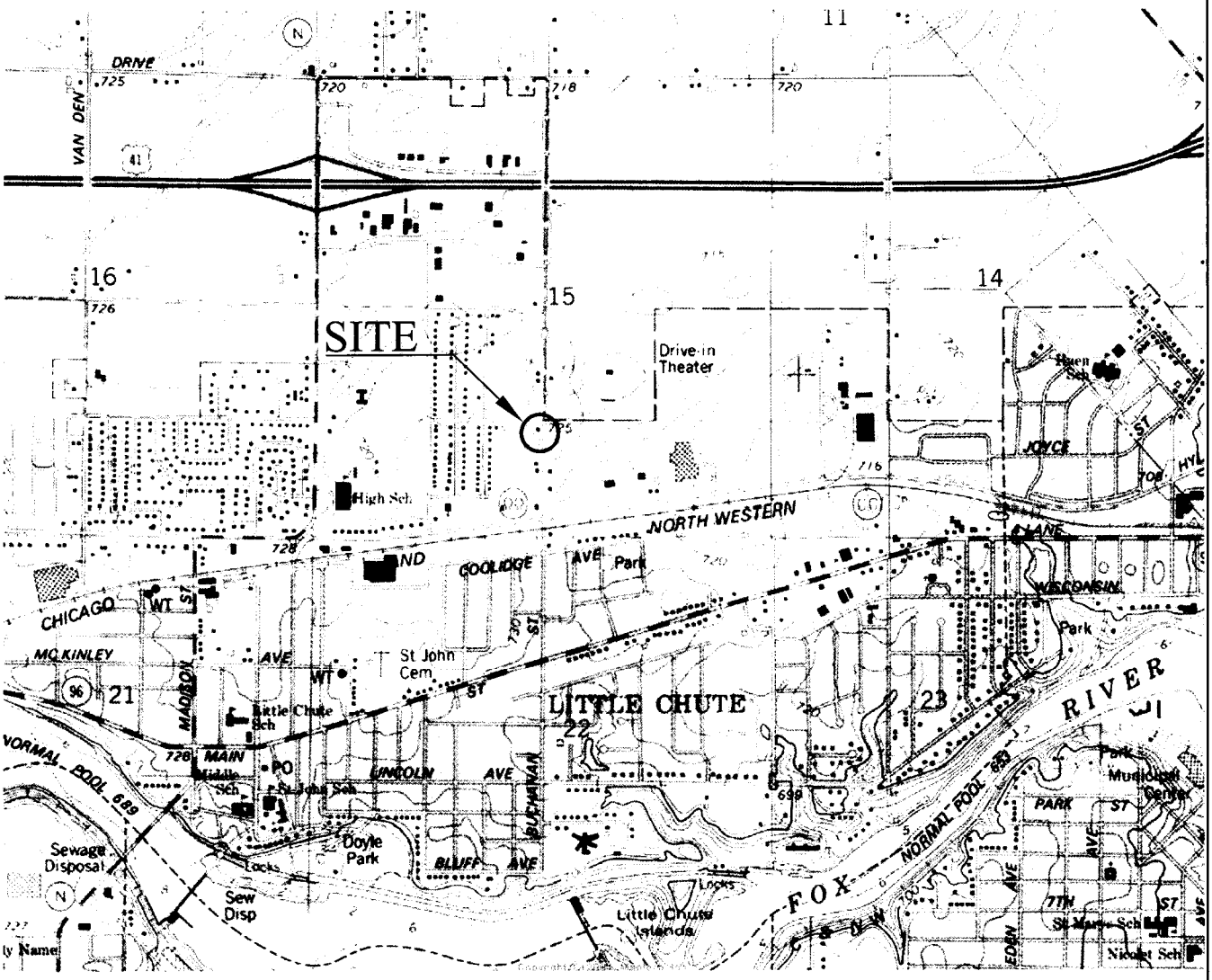

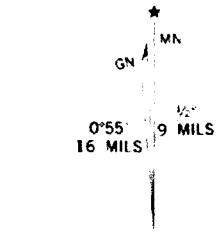

UTM GRID AND 1984 MAGNETIC NORTH DECLINATION AT CENTER OF SHEET

KAUKAUNA, WIS.
SE 4 APPLETON 15' QUADRANGLE
44088-C3-TF-024

1974
PHOTOREVISED 1984
DMA 3372 IV SE SERIES V861

QUADRANGLE LOCATION

J:\DRAFTING\2692JAHNKE\2692VICIN.dwg

JAHNKE OIL BULK PLANT 1435 BUCHANAN STREET LITTLE CHUTE, WISCONSIN	FIGURE 1 : SITE VICINITY MAP		
	PROJECT NO. 2692	DRAWN BY: TJR	DATE: 10/11/02

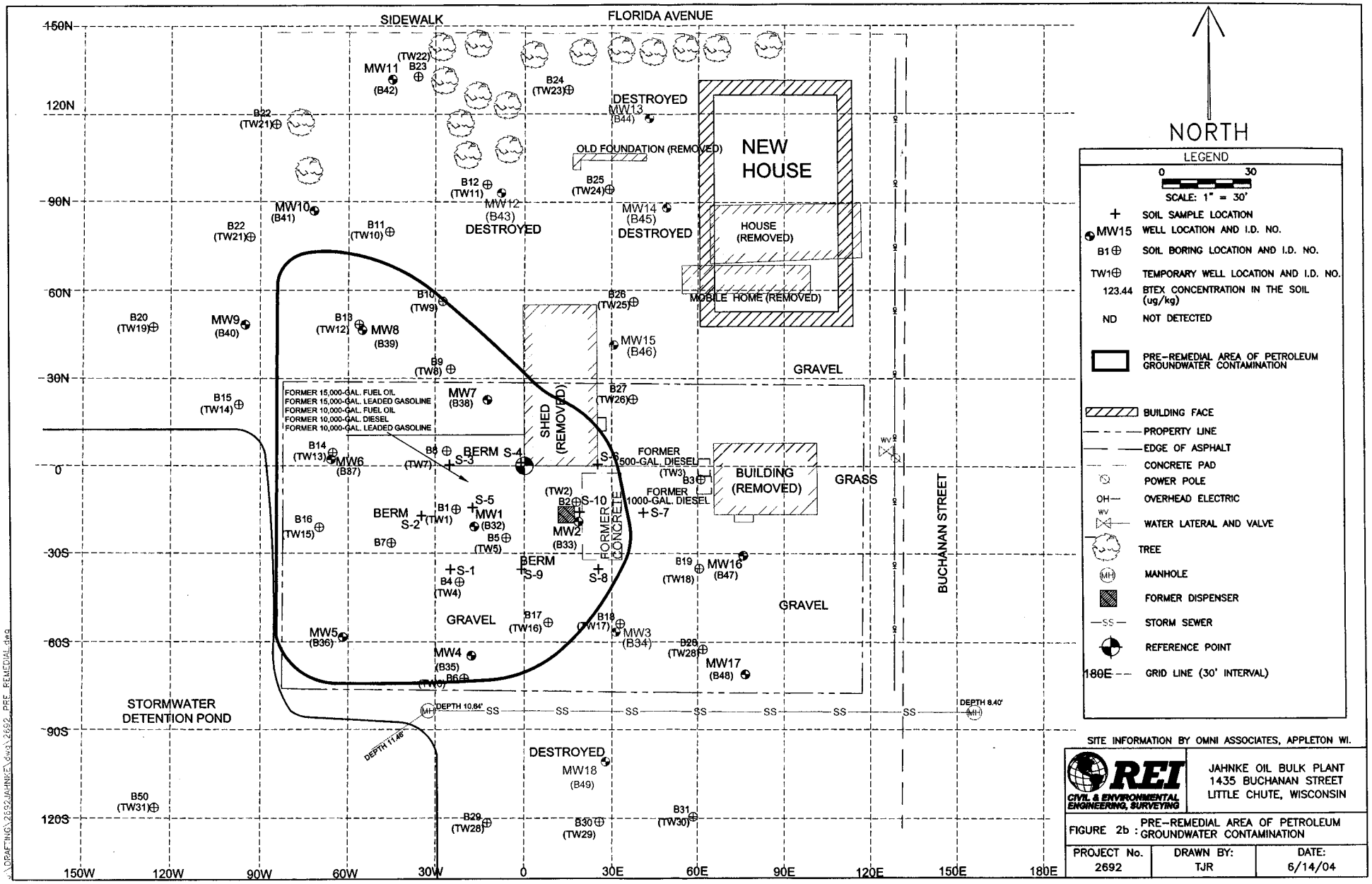

SITE INFORMATION BY OMNI ASSOCIATES, APPLETON WI.

REI CIVIL & ENVIRONMENTAL ENGINEERING, SURVEYING

JAHNKE OIL BULK PLANT
1435 BUCHANAN STREET
LITTLE CHUTE, WISCONSIN

FIGURE 2b : PRE-REMEDIAL AREA OF PETROLEUM GROUNDWATER CONTAMINATION

PROJECT No.	DRAWN BY:	DATE:
2692	TJR	6/14/04

\\DRAFTING\2692JAHNKE\dwg\2692_PRE_REMEDIAL.dwg

Table 2
Temporary Well Groundwater Analytical Results
Former Jahnke Oil Bulk Plant
Little Chute, WI

PARAMETER	ES	PAL	TW1	TW2	TW3	TW4	TW5	TW6
SAMPLE DATE	-	-	5/3/1999					
DETECTED PVOCs (µg/L)								
BENZENE	5	0.5	< 64	1300	< 0.32	78	87	17
ETHYLBENZENE	700	140	420	450	0.88	1600	2100	6.2
MTBE	60	12	< 62	20	36	< 31	< 6.2	9.3
TOLUENE	343	68.6	61000	110	2.5	16000	6200	25
1,2,4-TRIMETHYLBENZENE	480 (combined)	96 (combined)	160	600 (combined)	7.4 (combined)	59	317 (combined)	11.6 (combined)
1,3,5-TRIMETHYLBENZENE			< 130			< 64		
m,p-XYLENE	620 (combined)	124 (combined)	3700 (combined)	1800 (combined)	7.3 (combined)	6600 (combined)	19000 (combined)	88 (combined)
o-XYLENE								

ES = enforcement standard
PAL = preventive action limit

Note: Temporary wells are not constructed in a manner which will allow them to be used as NR 140 points of enforcement. The ES and PAL are shown for comparative purposes only.

Table 2 (Continued)
Temporary Well Groundwater Analytical Results
Former Jahnke Oil Bulk Plant
Little Chute, WI

PARAMETER	ES	PAL	TW7	TW8	TW9	TW10	TW11	TW12	TW13
SAMPLE DATE	-	-	6/7/1999						
DETECTED VOCs (µg/L)									
BENZENE	5	0.5	34	150	7.8	14	4.4	280	260
CHLOROETHANE	400	80	< 15	< 30	< 3	8.4	0.55	< 30	< 60
1,2-DICHLOROETHANE	5	0.5	< 14	< 28	< 2.8	< 0.14	3.6	< 28	< 56
1,1-DICHLOROETHANE	850	85	< 32	< 64	130	34	490	540	< 130
1,1-DICHLOROETHENE	7	0.7	< 61	< 120	< 12	< 0.61	1.9	< 120	< 240
cis-1,2-DICHLOROETHENE	70	7	< 34	< 68	690	15	1700	240	< 140
trans-1,2-DICHLOROETHENE	100	20	< 46	< 92	< 9.2	< 0.46	21	< 92	< 180
DI-ISOPROPYL ETHER	-	-	< 21	< 42	< 4.2	0.26	< 0.21	< 42	< 84
ETHYLBENZENE	700	140	200	490	94	6.1	< 0.32	78	740
ISOPROPYLBENZENE	-	-	< 33	< 66	7	0.37	< 0.33	< 66	< 130
MTBE	60	12	< 21	< 42	< 4.2	14	0.56	< 42	100
NAPHTHALENE	40	8	< 73	< 150	25	< 0.73	< 0.73	< 150	< 290
n-PROPYLBENZENE	-	-	< 36	< 72	10	0.9	< 0.36	< 72	< 140
TOLUENE	343	68.6	24000	77000	8100	3.1	0.45	38000	140000
1,1,1-TRICHLOROETHANE	200	40	< 35	< 70	23	< 0.35	1.3	170	< 140
TRICHLOROETHENE	5	0.5	< 39	< 78	< 7.8	< 0.39	0.82	< 78	< 160
VINYL CHLORIDE	0.2	0.02	< 32	< 64	< 6.4	< 0.32	1.3	< 64	< 130
1,2,4-TRIMETHYLBENZENE	480 (combined)	96 (combined)	320 (combined)	400 (combined)	90 (combined)	3.6 (combined)	< 0.34	92 (combined)	320 (combined)
1,3,5-TRIMETHYLBENZENE							< 0.36		
m,p-XYLENE	620 (combined)	124 (combined)	2710 (combined)	4500 (combined)	990 (combined)	1.3 (combined)	< 0.67	490 (combined)	5700 (combined)
o-XYLENE							< 0.37		
DETECTED PAHs (µg/L)									
ACENAPHTHENE	-	-	< 0.042	< 0.042	< 0.042	< 0.042	< 0.042	< 0.042	< 0.042
BENZO(A)ANTHRACENE	-	-	< 0.047	< 0.047	0.33	< 0.047	0.19	< 0.047	< 0.047
BENZO(B)FLUORANTHENE	200	20	< 0.1	< 0.1	0.36	< 0.1	0.23	< 0.1	< 0.1
BENZO(G,H,I)PERYLENE	-	-	< 0.22	< 0.22	2.7	< 0.22	< 0.22	< 0.22	< 0.22
BENZO(K)FLUORANTHENE	-	-	< 0.043	< 0.043	0.14	< 0.043	0.095	< 0.043	< 0.043
FLUORENE	400	80	< 0.14	0.55	0.55	< 0.14	< 0.14	< 0.14	< 0.14
1-METHYL NAPHTHALENE	-	-	< 0.52	1.7	1.7	0.54	< 0.52	14	14
2-METHYL NAPHTHALENE	-	-	1.9	5.1	< 0.66	< 0.66	< 0.66	27	2.3
NAPHTHALENE	-	-	45	86	26	< 0.59	< 0.59	50	100
PHENANTHRENE	-	-	0.35	0.19	0.31	< 0.058	< 0.058	0.21	< 0.058
PYRENE	250000	50000	< 0.074	< 0.074	0.27	< 0.074	< 0.074	< 0.074	< 0.074

ES = enforcement standard
PAL = preventive action limit

Note: Temporary wells are not constructed in a manner which will allow them to be used as NR 140 points of enforcement. The ES and PAL are shown for comparative purposes only.

Table 2 (Continued - 2)
Temporary Well Groundwater Analytical Results
Former Jahnke Oil Bulk Plant
Little Chute, WI

PARAMETER	ES	PAL	TW14	TW15	TW16	TW17	TW18	TW19	TW20
SAMPLE DATE	-	-	6/7/1999			6/8/1999	6/7/1999	8/18/1999	
DETECTED VOCs (µg/L)									
BENZENE	5	0.5	47	6.8	14	380	4.9	< 0.25	< 0.25
CHLOROETHANE	400	80	< 1.5	0.62	< 3	5.8	0.88	< 0.15	< 0.15
1,2-DICHLOROETHANE	5	0.5	< 1.4	0.6	< 2.8	27	19	< 0.14	< 0.14
1,1-DICHLOROETHANE	850	85	< 3.2	5	30	30	13	< 0.32	1.5
1,1-DICHLOROETHENE	7	0.7	< 6.1	< 0.61	< 12	< 12	< 0.61	< 0.61	< 0.61
cis-1,2-DICHLOROETHENE	70	7	< 3.4	46	4000	1300	94	< 0.34	< 0.34
trans-1,2-DICHLOROETHENE	100	20	< 4.6	< 0.46	< 9.2	< 9.2	< 0.46	< 0.46	< 0.46
DI-ISOPROPYL ETHER	-	-	< 2.1	< 0.21	< 4.2	< 4.2	< 0.21	< 0.21	< 0.21
ETHYLBENZENE	700	140	5.4	55	19	8.6	< 0.32	< 0.32	< 0.32
ISOPROPYLBENZENE	-	-	< 3.3	2	< 6.6	< 6.6	< 0.33	< 0.33	< 0.33
MTBE	60	12	21	34	100	50	29	< 0.21	< 0.21
NAPHTHALENE	40	8	< 7.3	10	< 15	< 15	< 0.73	< 0.73	< 0.73
n-PROPYLBENZENE	-	-	< 3.6	1.3	< 7.2	< 7.2	< 0.36	< 0.36	< 0.36
TOLUENE	343	68.6	1100	21	510	14	2.1	1.5	< 0.38
1,1,1-TRICHLOROETHANE	200	40	< 3.5	< 0.35	< 7	< 7	< 0.35	1.2	2.3
TRICHLOROETHENE	5	0.5	< 3.9	< 0.39	< 7.8	< 7.8	< 0.39	< 0.39	< 0.39
VINYL CHLORIDE	0.2	0.02	< 3.2	< 0.32	< 6.4	< 6.4	0.35	< 0.32	< 0.32
1,2,4-TRIMETHYLBENZENE	480 (combined)	96 (combined)	< 3.4	21.5 (combined)	< 6.8	30.4 (combined)	< 0.34	< 0.34	< 0.34
1,3,5-TRIMETHYLBENZENE			< 3.6		< 7.2		< 0.36	< 0.36	< 0.36
m,p-XYLENE	620 (combined)	124 (combined)	30 (combined)	123.7 (combined)	60 (combined)	< 13	< 0.67	< 0.67	< 0.67
o-XYLENE						< 7.4	< 0.37	< 0.37	< 0.37
DETECTED PAHs (µg/L)									
ACENAPHTHENE	-	-	< 0.042	< 0.042	0.13	< 0.042	< 0.042	NA	NA
BENZO(A)ANTHRACENE	-	-	< 0.047	< 0.047	< 0.047	< 0.047	< 0.047	NA	NA
BENZO(B)FLUORANTHENE	200	20	< 0.1	< 0.1	< 0.1	< 0.1	0.26	NA	NA
BENZO(G,H,I)PERYLENE	-	-	< 0.22	< 0.22	< 0.22	< 0.22	< 0.22	NA	NA
BENZO(K)FLUORANTHENE	-	-	< 0.043	< 0.043	< 0.043	< 0.043	< 0.043	NA	NA
FLUORENE	400	80	< 0.14	< 0.14	< 0.14	< 0.14	< 0.14	NA	NA
1-METHYL NAPHTHALENE	-	-	< 0.52	< 0.52	3.8	< 0.52	< 0.52	NA	NA
2-METHYL NAPHTHALENE	-	-	< 0.66	< 0.66	< 0.66	< 0.66	< 0.66	NA	NA
NAPHTHALENE	-	-	< 0.59	6.9	5.1	0.63	< 0.59	NA	NA
PHENANTHRENE	-	-	< 0.058	< 0.058	0.31	< 0.058	0.19	NA	NA
PYRENE	250000	50000	< 0.074	< 0.074	< 0.074	< 0.074	< 0.074	NA	NA

ES = enforcement standard
PAL = preventive action limit

Note: Temporary wells are not constructed in a manner which will allow them to be used as NR 140 points of enforcement. The ES and PAL are shown for comparative purposes only.

Table 2 (Continued - 3)
Temporary Well Groundwater Analytical Results
Former Jahnke Oil Bulk Plant
Little Chute, WI

PARAMETER	ES	PAL	TW21	TW22	TW23	TW24	TW25	TW26	TW27
SAMPLE DATE	-	-	8/18/1999						
DETECTED VOCs (µg/L)									
BENZENE	5	0.5	< 0.25	< 0.25	< 0.25	2	< 0.25	3	1.3
CHLOROETHANE	400	80	< 0.15	< 0.15	< 0.15	0.75	< 0.15	< 0.15	< 0.15
CHLOROMETHANE			< 0.29	< 0.29	< 0.29	< 0.29	0.36	0.49	< 0.29
1,2-DICHLOROETHANE	5	0.5	< 0.14	< 0.14	< 0.14	1.9	< 0.14	0.77	20
1,1-DICHLOROETHANE	850	85	4.5	2.5	7.4	550	10	1.9	9.4
1,1-DICHLOROETHENE	7	0.7	< 0.61	< 0.61	< 0.61	1.3	< 0.61	< 0.61	< 0.61
cis-1,2-DICHLOROETHENE	70	7	< 0.34	4	6.4	930	16	4.2	90
trans-1,2-DICHLOROETHENE	100	20	< 0.46	< 0.46	< 0.46	9.1	< 0.46	< 0.46	< 0.46
DI-ISOPROPYL ETHER	-	-	< 0.21	< 0.21	< 0.21	< 0.21	< 0.21	0.43	< 0.21
ETHYLBENZENE	700	140	< 0.32	< 0.32	< 0.32	< 0.32	< 0.32	29	6.8
ISOPROPYLBENZENE	-	-	< 0.33	< 0.33	< 0.33	< 0.33	< 0.33	1.4	< 0.33
MTBE	60	12	6.2	< 0.21	< 0.21	0.49	1.9	12	14
NAPHTHALENE	40	8	< 0.73	< 0.73	< 0.73	< 0.73	< 0.73	< 0.73	< 0.73
n-PROPYLBENZENE	-	-	< 0.36	< 0.36	< 0.36	< 0.36	< 0.36	1.1	0.87
TOLUENE	343	68.6	< 0.38	< 0.38	< 0.38	< 0.38	< 0.38	5.9	1.3
1,1,1-TRICHLOROETHANE	200	40	< 0.35	< 0.35	< 0.35	0.39	4.1	< 0.35	2.1
TRICHLOROETHENE	5	0.5	< 0.39	< 0.39	< 0.39	< 0.39	0.66	< 0.39	< 0.39
VINYL CHLORIDE	0.2	0.02	< 0.32	< 0.32	< 0.32	0.56	< 0.32	< 0.32	< 0.32
1,2,4-TRIMETHYLBENZENE	480 (combined)	96 (combined)	< 0.34	< 0.34	< 0.34	< 0.34	< 0.34	9.4	2
1,3,5-TRIMETHYLBENZENE			< 0.36	< 0.36	< 0.36	< 0.36	< 0.36	2.2	1
m,p-XYLENE	620 (combined)	124 (combined)	< 0.67	< 0.67	< 0.67	< 0.67	< 0.67	100	33
o-XYLENE			< 0.37	< 0.37	< 0.37	< 0.37	< 0.37	< 0.37	5.2

ES = enforcement standard
PAL = preventive action limit

Note: Temporary wells are not constructed in a manner which will allow them to be used as NR 140 points of enforcement. The ES and PAL are shown for comparative purposes only.

Table 2 (Continued - 4)
Temporary Well Groundwater Analytical Results
Former Jahnke Oil Bulk Plant
Little Chute, WI

PARAMETER	ES	PAL	TW28	TW29	TW30	TW31
SAMPLE DATE	-	-	8/18/1999	8/20/1999	8/18/1999	7/20/2000
DETECTED VOCs (µg/L)						
BENZENE	5	0.5	< 0.25	< 0.32	< 0.25	< 0.39
CHLOROETHANE	400	80	< 0.15	< 0.13	< 0.15	< 0.15
1,2-DICHLOROETHANE	5	0.5	< 0.14	< 0.36	< 0.14	< 0.35
1,1-DICHLOROETHANE	850	85	< 0.32	1.1	< 0.32	< 0.35
1,1-DICHLOROETHENE	7	0.7	< 0.61	< 0.39	< 0.61	< 0.66
cis-1,2-DICHLOROETHENE	70	7	0.57	0.41	< 0.34	< 0.37
trans-1,2-DICHLOROETHENE	100	20	< 0.46	< 0.38	< 0.46	< 0.43
DI-ISOPROPYL ETHER	-	-	< 0.21	< 0.332	< 0.21	< 0.37
ETHYLBENZENE	700	140	< 0.32	< 0.34	< 0.32	< 0.4
ISOPROPYLBENZENE	-	-	< 0.33	< 0.34	< 0.33	< 0.38
MTBE	60	12	< 0.21	< 0.31	< 0.21	< 0.47
NAPHTHALENE	40	8	< 0.73	< 0.88	< 0.73	< 0.53
n-PROPYLBENZENE	-	-	< 0.36	< 0.3	< 0.36	< 0.42
TOLUENE	343	68.6	< 0.38	< 0.35	< 0.38	< 0.37
1,1,1-TRICHLOROETHANE	200	40	< 0.35	< 0.45	< 0.35	< 0.54
TRICHLOROETHENE	5	0.5	< 0.39	< 0.48	< 0.39	< 0.46
VINYL CHLORIDE	0.2	0.02	< 0.32	< 0.15	< 0.32	< 0.87
1,2,4-TRIMETHYLBENZENE	480 (combined)	96 (combined)	< 0.34	< 0.35	< 0.34	< 0.4
1,3,5-TRIMETHYLBENZENE			< 0.36	< 0.64	< 0.36	< 0.63
m,p-XYLENE	620 (combined)	124 (combined)	< 0.67	< 0.66	< 0.67	< 0.79
o-XYLENE			< 0.37	< 0.32	< 0.37	< 0.64

ES = enforcement standard
PAL = preventive action limit

Note: Temporary wells are not constructed in a manner which will allow them to be used as NR 140 points of enforcement. The ES and PAL are shown for comparative purposes only.

Table 2a
MW1 Groundwater Analytical Results
Former Jahnke Oil Bulk Plant
Little Chute, WI

			MW-1						
PARAMETER	ES	PAL	11/9/99	6/12/01	1/14/03	4/15/03	7/17/03	10/8/03	1/14/04
Detected VOC's (ug/L)									
Benzene	5	0.5	**240**	**78**	*1.1*	<0.41	<0.41	<0.41	<0.41
Ethylbenzene	700	140	55	98	3.4	<0.54	<0.54	<0.54	<0.54
Toluene	1,000	200	**3300**	130	2.1	<0.67	1.1	<0.67	1.1
Xylenes (Total)	10,000	1,000	*3000*	*1345*	34.5	<2.63	<2.63	<2.63	<2.63
Trimethylbenzenes (Total)	480	96	<99	26.2	3.1	<1.80	<1.80	<1.80	<1.80
Methyl Tert Butyl Ether	60	12	*56*	*25*	9.8	0.92	<0.61	<0.61	<0.61
Chloroethane	400	80	<13	<2.3	<0.84	<0.97	<0.97	<0.97	<0.97
1,2-Dichloroethane	5	0.5	<36	<1.1	<0.55	<0.36	<0.36	<0.36	<0.36
1,1-Dichlroethane	850	85	*230*	93	14	2.0	<0.57	<0.75	<0.75
cis-1,2-Dichlroethene	70	7	**1500**	**590**	*15*	<0.83	<0.83	2.9	1.4
trans-1,2-Dichloroethene	100	20	<38	3.4	<0.80	<0.89	<0.89	<0.89	<0.89
Isopropylbenzene			<34	1.1	<0.66	<0.59	<0.59	<0.59	<0.59
n-propylbenzene			<30	<0.85	<0.95	<0.81	<0.81	<0.81	<0.81
Tetrachlroethlene	5	0.5	<35	*4.8*	*1.3*	<0.45	<0.45	<0.45	<0.45
1,1,1-Trichlroethane	200	40	<45	<1.1	<0.65	<0.90	<0.90	<0.90	<0.90
Trichlroethene	5	0.5	<48	**50**	**13**	<0.48	<0.48	<0.48	<0.48
Trichlrofluoromethane	3490	398	<15	<1.6	4.6	23	5.3	1.6	1.8
Detected Metals (mg/L)									
Lead (Pb) (ug/L)	15	1.5	<15	NA	NA	NA	NA	NA	NA

PAL = Preventative Action Limit
ES = Enforcement Standards

BOLD	= Exceeds Enforcement Standard
ITALIC	= Exceeds Preventative Action Limit

Table 2b
MW2 Groundwater Analytical Results
Former Jahnke Oil Bulk Plant
Little Chute, WI

MW-2

PARAMETER	ES	PAL	11/9/99	6/12/01	1/14/03	4/15/03	7/17/03	10/8/03	1/14/04
Detected VOC's (ug/L)									
Benzene	5	0.5	**2400**	**1300**	*3.1*	<0.41	0.44	*1.6*	<0.41
Ethylbenzene	700	140	73	120	<0.53	<0.54	<0.54	<0.54	<0.54
Toluene	1,000	200	*230*	7.9	<0.84	<0.67	<0.67	<0.67	8.7
Xylenes (Total)	10,000	1,000	157	41	<1.83	<2.63	<2.63	<2.63	<2.63
Trimethylbenzenes (Total)	480	96	<50	36	<1.33	<1.80	<1.80	<1.80	<1.80
Methyl Tert Butyl Ether	60	12	*34*	*32*	3.6	<0.61	<0.61	<0.61	<0.61
Chloroethane	400	80	<6.5	NA	<0.84	<0.97	<0.97	<0.97	<0.97
1,2-Dichloroethane	5	0.5	**120**	NA	*0.76*	<0.36	<0.36	<0.36	<0.36
1,1-Dichlroethane	850	85	*140*	NA	2.2	<0.75	<0.75	<0.75	<0.75
cis-1,2-Dichlroethene	70	7	**580**	NA	5.8	<0.83	<0.83	1.4	1.7
trans-1,2-Dichloroethene	100	20	<19	NA	<0.80	<0.89	<0.89	<0.89	<0.89
Isopropylbenzene			<17	NA	<0.66	<0.59	<0.59	<0.59	<0.59
n-propylbenzene			<15	NA	<0.95	<0.81	<0.81	<0.81	<0.81
Tetrachlroethlene	5	0.5	<18	*NA*	<0.63	<0.45	<0.45	<0.45	<0.45
1,1,1-Trichlroethane	200	40	<23	NA	<0.65	<0.90	<0.90	<0.90	<0.90
Trichlroethene	5	0.5	<24	NA	<0.39	<0.48	<0.48	<0.48	<0.48
Trichlrofluoromethane	3490	398	<7.5	NA	<0.85	3.0	19	3.6	<0.79
Detected Metals (mg/L)									
Lead (Pb) (ug/L)	15	1.5	<18	NA	NA	NA	NA	NA	NA

PAL = Preventative Action Limit
ES = Enforcement Standards

BOLD	= Exceeds Enforcement Standard
ITALIC	= Exceeds Preventative Action Limit

Table 2c
MW3 Groundwater Analytical Results
Former Jahnke Oil Bulk Plant
Little Chute, WI

			MW-3				
PARAMETER	ES	PAL	11/9/99	6/12/01	1/14/03	4/15/03	**Abandoned**
Detected VOC's (ug/L)							
Benzene	5	0.5	**3.5**	**69**	**72**	**320**	
Ethylbenzene	700	140	<0.34	<0.82	<5.3	<11	
Toluene	1,000	200	*<0.35*	0.8	<8.4	<13	
Xylenes (Total)	10,000	1,000	<0.98	<2.47	<18.3	<53	
Trimethylbenzenes (Total)	480	96	<0.99	<1.86	<13.3	<36	
Methyl Tert Butyl Ether	60	12	*16*	*58*	*56*	*48*	
Chloroethane	400	80	7.45	NA	<8.4	<19	
1,2-Dichloroethane	5	0.5	**9.2**	NA	**20**	<7.2	
1,1-Dichlroethane	850	85	17	NA	59	63	
cis-1,2-Dichlroethene	70	7	**310**	NA	**1800**	**1500**	
trans-1,2-Dichloroethene	100	20	3.8	NA	<8.0	<18	
Isopropylbenzene			<34	NA	<6.6	<12	
n-propylbenzene			<0.34	NA	<9.5	<16	
Tetrachlroethlene	5	0.5	<0.35	*NA*	<6.3	<9.0	
1,1,1-Trichlroethane	200	40	<0.45	NA	<6.5	<18	
Trichlroethene	5	0.5	<0.48	NA	<3.9	<9.6	
Trichlrofluoromethane	3490	398	9.4	NA	<8.5	<16	
Detected Metals (mg/L)							
Lead (Pb) (ug/L)	15	1.5	<1	NA	NA	NA	

PAL = Preventative Action Limit
ES = Enforcement Standards

BOLD	= Exceeds Enforcement Standard
ITALIC	= Exceeds Preventative Action Limit

Table 2d
MW4 Groundwater Analytical Results
Former Jahnke Oil Bulk Plant
Little Chute, WI

			MW-4						
PARAMETER	ES	PAL	11/9/99	6/12/01	1/14/03	4/15/03	7/17/03	10/8/03	1/14/04
Detected VOC's (ug/L)									
Benzene	5	0.5	NA	**23**	**21**	<20	**Couldn't**	**15**	<20
Ethylbenzene	700	140	NA	<0.82	<13	<27	**Find**	<14	<27
Toluene	1,000	200	NA	<0.68	<21	<34		<17	<34
Xylenes (Total)	10,000	1,000	NA	<2.47	<46	<132		<66	<132
Trimethylbenzenes (Total)	480	96	NA	<1.86	<33	<90		<43	<90
Methyl Tert Butyl Ether	60	12	NA	**110**	*54*	*36*		*46*	**69**
Chloroethane	400	80	NA	NA	<21	<48		<24	<48
1,2-Dichloroethane	5	0.5	NA	NA	<14	<18		<9.0	<42
1,1-Dichlroethane	850	85	NA	NA	25	<38		22	*360*
cis-1,2-Dichlroethene	70	7	NA	NA	**5000**	**3700**		**5000**	**5900**
trans-1,2-Dichloroethene	100	20	NA	NA	*29*	<44		*81*	<44
Isopropylbenzene			NA	NA	<16	<30		<15	<30
n-propylbenzene			NA	NA	<24	<40		<20	<40
Tetrachlroethlene	5	0.5	NA	NA	<16	<22		<11	<22
1,1,1-Trichlroethane	200	40	NA	NA	<16	<45		<22	<45
Trichlroethene	5	0.5	NA	NA	<9.8	<24		<12	<24
Trichlrofluoromethane	3490	398	NA	NA	<21	<40		<20	<40
Detected Metals (mg/L)									
Lead (Pb) (ug/L)	15	1.5	NA	NA	NA	NA	NA	NA	NA

PAL = Preventative Action Limit
ES = Enforcement Standards

BOLD	= Exceeds Enforcement Standard
ITALIC	= Exceeds Preventative Action Limit

Table 2e
MW5 Groundwater Analytical Results
Former Jahnke Oil Bulk Plant
Little Chute, WI

			MW-5						
PARAMETER	ES	PAL	11/9/99	6/12/01	1/14/03	4/15/03	7/17/03	10/8/03	1/14/04
Detected VOC's (ug/L)									
Benzene	5	0.5	NA	<290	**160**	<200	<410	<410	<820
Ethylbenzene	700	140	NA	**1,100**	**700**	*490*	**1,600**	**1,200**	**1,500**
Toluene	1,000	200	NA	**96,000**	**58,000**	**60,000**	**160,000**	**120,000**	**190,000**
Xylenes (Total)	10,000	1,000	NA	*7,300*	*4,400*	*3,710*	**11,300**	*9,800*	*7,900*
Trimethylbenzenes (Total)	480	96	NA	<630	<660	<900	<1800	<1800	<3600
Methyl Tert Butyl Ether	60	12	NA	<200	<440	<300	<610	<610	<1200
Chloroethane	400	80	NA	<460	<420	<480	<970	<970	<1900
1,2-Dichloroethane	5	0.5	NA	<210	<280	<180	<360	<360	<720
1,1-Dichloroethane	850	85	NA	<200	<440	<380	<750	<750	<1500
cis-1,2-Dichlroethene	70	7	NA	**17,000**	**14,000**	**13,000**	**11,000**	**12,000**	**12,000**
trans-1,2-Dichloroethene	100	20	NA	<350	<400	<440	<890	<890	<1800
Isopropylbenzene			NA	<190	<330	<300	<590	<590	<1200
n-propylbenzene			NA	<170	<470	<400	<810	<810	<1600
Tetrachlroethlene	5	0.5	NA	<850	<320	<220	<450	<450	<900
1,1,1-Trichlroethane	200	40	NA	<210	<330	<450	<900	<900	<1800
Trichlroethene	5	0.5	NA	**960**	<200	<240	**1400**	<480	**1300**
Trichlrofluoromethane	3490	398	NA	<310	<430	<400	<790	<790	<1600
Detected Metals (mg/L)									
Lead (Pb) (ug/L)	15	1.5	NA	NA	NA	NA	NA	NA	NA

PAL = Preventative Action Limit
ES = Enforcement Standards

BOLD	= Exceeds Enforcement Standard
ITALIC	= Exceeds Preventative Action Limit

Table 2f
MW6 Groundwater Analytical Results
Former Jahnke Oil Bulk Plant
Little Chute, WI

			MW-6						
PARAMETER	ES	PAL	11/9/99	6/12/01	1/14/03	4/15/003	7/17/03	10/8/03	1/14/04
Detected VOC's (ug/L)									
Benzene	5	0.5	NA	**83**	**25**	**41**	**80**	**87**	**24**
Ethylbenzene	700	140	NA	*370*	*190*	*290*	*470*	*370*	*240*
Toluene	1,000	200	NA	44	<0.84	<1.7	<6.7	<1.7	<1.3
Xylenes (Total)	10,000	1,000	NA	*1500*	130	630	*1200*	680	260
Trimethylbenzenes (Total)	480	96	NA	85	15.6	42.6	*98*	36.8	14.9
Methyl Tert Butyl Ether	60	12	NA	**110**	**120**	**97**	**97**	**99**	**120**
Chloroethane	400	80	NA	NA	<0.84	<2.4	<9.7	<2.4	<1.9
1,2-Dichloroethane	5	0.5	NA	NA	*2.6*	<0.90	<3.6	<0.90	<0.72
1,1-Dichlroethane	850	85	NA	NA	5.0	4.8	7.5	7.3	19
cis-1,2-Dichlroethene	70	7	NA	NA	**140**	**170**	**230**	**270**	**220**
trans-1,2-Dichloroethene	100	20	NA	NA	<0.80	<2.2	<8.9	5.1	<1.8
Diisopropyl Ether			NA	<1.9	<1.9	1.9	<7.6	<1.9	16
Isopropylbenzene			NA	NA	19	18	22	23	9.3
n-propylbenzene			NA	NA	11	12	16	15	6.3
Tetrachlroethlene	5	0.5	NA	NA	<0.63	<1.1	<4.5	<1.1	<0.90
1,1,1-Trichlroethane	200	40	NA	NA	<0.65	<2.2	<9.0	<2.2	<1.8
Trichlroethene	5	0.5	NA	NA	<0.39	<1.2	<4.8	<1.2	<0.96
Trichlrofluoromethane	3490	398	NA	NA	<0.85	<2.0	<7.9	<2.0	<1.6
Detected Metals (mg/L)									
Lead (Pb) (ug/L)	15	1.5	NA	NA	NA	NA	NA	NA	NA

PAL = Preventative Action Limit
ES = Enforcement Standards

BOLD	= Exceeds Enforcement Standard
ITALIC	= Exceeds Preventative Action Limit

Table 2g
MW7 Groundwater Analytical Results
Former Jahnke Oil Bulk Plant
Little Chute, WI

			MW-7						
PARAMETER	ES	PAL	11/9/99	6/12/01	1/14/03	4/15/03	7/17/03	10/8/03	1/14/04
Detected VOC's (ug/L)									
Benzene	5	0.5	<3.2	**9.2**	**12**	**5.5**	**5.7**	**6.4**	*3.6*
Ethylbenzene	700	140	<3.4	*260*	*210*	*200*	*470*	83	*200*
Toluene	1,000	200	*820*	*340*	<1.7	*330*	<3.4	25	<1.3
Xylenes (Total)	10,000	1,000	105	471	432	*1260*	730	83	380
Trimethylbenzenes (Total)	480	96	<9.9	32	84	*107*	94	7.5	53
Methyl Tert Butyl Ether	60	12	<3.1	4.6	2.4	<1.5	<3.0	2.8	<1.2
Naphthalene	40	8		NA	*16*	*22*	*16*	3.6	6.6
Chloroethane	400	80	<1.2	NA	<1.7	<2.4	<4.8	1.1	<1.9
1,2-Dichloroethane	5	0.5	<3.6	NA	<1.1	<0.90	<1.8	<0.36	<0.72
1,1-Dichlroethane	850	85	<3.4	NA	2.0	<1.9	<3.8	1.7	13
cis-1,2-Dichlroethene	70	7	<3.2	NA	6.9	3.4	<4.2	*7.0*	3.8
trans-1,2-Dichloroethene	100	20	<3.8	NA	<1.6	<2.2	<4.4	<0.89	<1.8
Isopropylbenzene			<3.4	NA	19	13	25	13	6.3
n-propylbenzene			<3	NA	16	11	24	9.7	7.1
Tetrachlroethlene	5	0.5	<3.5	NA	<1.3	<1.1	<2.2	<0.45	<0.90
1,1,1-Trichlroethane	200	40	<4.5	NA	<1.3	<2.2	<4.5	<0.90	<1.8
Trichlroethene	5	0.5	<4.8	NA	<0.78	<1.2	<2.4	<0.48	<0.96
Trichlrofluoromethane	3490	398	<1.5	NA	<1.7	<2.0	<4.0	<0.79	<1.6
Detected Metals (mg/L)									
Lead (Pb) (ug/L)	15	1.5	<1	NA	NA	NA	NA	NA	NA

PAL = Preventative Action Limit
ES = Enforcement Standards

BOLD	= Exceeds Enforcement Standard
ITALIC	= Exceeds Preventative Action Limit

Table 2h
MW8 Groundwater Analytical Results
Former Jahnke Oil Bulk Plant
Little Chute, WI

			MW-8				
PARAMETER	ES	PAL	11/9/99	6/12/01	1/14/03	4/15/03	**Abandoned**
Detected VOC's (ug/L)							
Benzene	5	0.5	**110**	**180**	**190**	<82	
Ethylbenzene	700	140	75	*200*	*310*	*140*	
Toluene	1,000	200	**63,000**	**26,000**	**55,000**	**38,000**	
Xylenes (Total)	10,000	1,000	*1,430*	*1,570*	*2,130*	*1,620*	
Trimethylbenzenes (Total)	480	96	70	<370	<660	<360	
Methyl Tert Butyl Ether	60	12	<6.2	<86	<440	<120	
Chloroethane	400	80	<2.6	NA	<420	<190	
1,2-Dichloroethane	5	0.5	<7.2	NA	<280	<72	
1,1-Dichlroethane	850	85	*190*	NA	*540*	*400*	
cis-1,2-Dichlroethene	70	7	**130**	NA	**470**	**350**	
trans-1,2-Dichloroethene	100	20	<7.6	NA	<400	<180	
Isopropylbenzene			<6.8	NA	<330	<120	
n-propylbenzene			6.8	NA	<470	<160	
Tetrachlroethlene	5	0.5	<7	NA	<320	<90	
1,1,1-Trichlroethane	200	40	<9	NA	<330	<180	
Trichlroethene	5	0.5	<10	NA	<200	<96	
Trichlrofluoromethane	3490	398	110	NA	<430	<160	
Detected Metals (mg/L)							
Lead (Pb) (ug/L)	15	1.5	<1	NA	NA	NA	

PAL = Preventative Action Limit
ES = Enforcement Standards

BOLD	= Exceeds Enforcement Standard
ITALIC	= Exceeds Preventative Action Limit

Table 2i
MW9 Groundwater Analytical Results
Former Jahnke Oil Bulk Plant
Little Chute, WI

			MW-9						
PARAMETER	ES	PAL	11/9/99	6/12/01	1/14/03	4/15/03	7/17/03	10/8/03	1/14/04
Detected VOC's (ug/L)									
Benzene	5	0.5	<3.2	**9.1**	**17**	*0.68*	<0.41	*0.98*	*0.59*
Ethylbenzene	700	140	<3.4	<0.57	<0.53	<0.54	<0.54	<0.54	<0.54
Toluene	1,000	200	*820*	7.2	<0.84	<0.67	<0.67	<0.67	<0.67
Xylenes (Total)	10,000	1,000	<0.98	<0.63	<1.83	<2.63	<2.63	<2.63	<2.63
Trimethylbenzenes (Total)	480	96	<9.9	<0.53	<1.33	<1.80	<1.80	<1.80	<1.80
Methyl Tert Butyl Ether	60	12	<3.1	0.64	2.1	1.8	1.8	1.6	2.0
Chloroethane	400	80	<0.13	<0.46	<0.84	<0.97	<0.97	<0.97	<0.97
Diisopropyl Ether			<0.76	<0.76	<0.76	<0.76	<0.76	<0.76	7.5
1,2-Dichloroethane	5	0.5	<3.6	<0.21	<0.55	<0.36	<0.36	<0.36	<0.36
1,1-Dichlroethane	850	85	<3.4	7.7	21	23	22	26	26
cis-1,2-Dichlroethene	70	7	<3.2	2.1	*7.2*	5.8	5.0	*7.6*	*8.2*
trans-1,2-Dichloroethene	100	20	<3.8	<0.35	<0.80	<0.89	<0.89	<0.89	<0.89
Isopropylbenzene			<3.4	<0.25	<0.66	<0.59	<0.59	<0.59	<0.59
n-propylbenzene			<3	<0.17	<0.95	<0.81	<0.81	<0.81	<0.81
Tetrachlroethlene	5	0.5	<3.5	<0.85	<0.63	<0.45	<0.45	<0.45	<0.45
1,1,1-Trichlroethane	200	40	<4.5	6.3	3.9	5.7	7.4	8.8	9.1
Trichlroethene	5	0.5	<4.8	<0.32	<0.39	<0.48	<0.48	<0.48	<0.48
Trichlrofluoromethane	3490	398	10	<0.31	<0.85	<0.79	<0.79	<0.79	<0.79
Detected Metals (mg/L)									
Lead (Pb) (ug/L)	15	1.5	<1	NA	NA	NA	NA	NA	NA

PAL = Preventative Action Limit
ES = Enforcement Standards

BOLD	= Exceeds Enforcement Standard
ITALIC	= Exceeds Preventative Action Limit

Table 2j
MW10 Groundwater Analytical Results
Former Jahnke Oil Bulk Plant
Little Chute, WI

			MW-10						
PARAMETER	ES	PAL	11/9/99	6/12/01	1/14/03	4/15/03	7/17/03	10/8/03	1/14/04
Detected VOC's (ug/L)									
Benzene	5	0.5	<3.2	*3.4*	*0.76*	<1.0	<0.82	<0.41	<0.41
Ethylbenzene	700	140	<3.4	<1.1	<1.1	<1.4	<1.1	<0.54	<0.54
Toluene	1,000	200	*<3.5*	<0.26	<1.7	<1.7	<1.3	<0.67	<0.67
Xylenes (Total)	10,000	1,000	<9.8	<1.26	<3.7	<6.6	<5.3	<2.63	<2.63
Trimethylbenzenes (Total)	480	96	<9.9	<1.26	<2.7	<4.5	<3.6	<1.80	<1.80
Methyl Tert Butyl Ether	60	12	*19*	*12*	15	9.3	5.8	2.6	1.8
Chloroethane	400	80	<1.2	<0.92	<1.7	<2.4	<1.9	<0.97	<0.97
1,2-Dichloroethane	5	0.5	<3.6	<0.42	<1.1	<0.90	<0.72	<0.36	<0.36
1,1-Dichlroethane	850	85	*110*	*200*	*280*	*270*	*220*	*140*	*170*
cis-1,2-Dichlroethene	70	7	<3.2	*7*	*10*	*8.4*	6.4	4.5	3.9
trans-1,2-Dichloroethene	100	20	<3.8	<0.70	<1.6	<2.2	<1.8	<0.89	<0.89
Isopropylbenzene			<3.4	<0.38	<1.3	<1.5	<1.2	<0.59	<0.59
n-propylbenzene			<3	<0.34	<1.9	<2.0	<1.6	<0.81	<0.81
Tetrachlroethlene	5	0.5	<3.5	<1.7	<1.3	<1.1	<0.90	<0.45	<0.45
1,1,1-Trichlroethane	200	40	4.6	12	14	9.4	11	6.4	5.2
Trichlroethene	5	0.5	<4.8	<0.64	<0.78	<1.2	<0.96	<0.48	<0.48
Trichlrofluoromethane	3490	398	<1.5	<0.62	<1.7	<2.0	<1.6	<0.79	<0.79
Detected Metals (mg/L)									
Lead (Pb) (ug/L)	15	1.5	<1	NA	NA	NA	NA	NA	NA

PAL = Preventative Action Limit
ES = Enforcement Standards

BOLD	= Exceeds Enforcement Standard
ITALIC	= Exceeds Preventative Action Limit

Table 2k
MW11 Groundwater Analytical Results
Former Jahnke Oil Bulk Plant
Little Chute, WI

			MW-11						
PARAMETER	ES	PAL	11/9/99	6/12/01	1/14/03	4/15/03	7/17/03	10/8/03	1/14/04
Detected VOC's (ug/L)									
Benzene	5	0.5	<3.2	<0.29	<0.25	<0.41	<0.41	<0.41	<0.41
Ethylbenzene	700	140	<0.34	<0.57	<0.53	<0.54	<0.54	<0.54	<0.54
Toluene	1,000	200	<0.35	<0.13	<0.84	<0.67	<0.67	<0.67	<0.67
Xylenes (Total)	10,000	1,000	<0.98	<0.63	<1.83	<2.63	<2.63	<2.63	<2.63
Trimethylbenzenes (Total)	480	96	<0.99	<0.53	<1.33	<1.80	<1.80	<1.80	<1.80
Methyl Tert Butyl Ether	60	12	<0.31	<0.20	<0.87	<0.61	<0.61	<0.61	<0.61
Chloroethane	400	80	<0.13	<0.46	<0.84	<0.97	<0.97	<0.97	<0.97
1,2-Dichloroethane	5	0.5	<3.6	<0.21	<0.55	<0.36	<0.36	<0.36	<0.36
1,1-Dichlroethane	850	85	7.4	3.4	2.7	0.90	1.2	1.2	1.2
cis-1,2-Dichlroethene	70	7	*38*	*14*	*11*	2.9	2.9	3.1	2.2
trans-1,2-Dichloroethene	100	20	0.58	0.48	0.93	<0.89	<0.89	<0.89	<0.89
Isopropylbenzene			<0.34	<0.19	<0.66	<0.59	<0.59	<0.59	<0.59
n-propylbenzene			<0.3	<0.17	<0.95	<0.81	<0.81	<0.81	<0.81
Tetrachlroethlene	5	0.5	<0.35	<0.85	<0.63	<0.45	<0.45	<0.45	<0.45
1,1,1-Trichlroethane	200	40	<0.45	<0.21	<0.65	<0.90	<0.90	<0.90	<0.90
Trichlroethene	5	0.5	<0.48	<0.32	<0.39	<0.48	<0.48	<0.48	<0.48
Trichlrofluoromethane	3490	398	<0.15	<0.31	<0.85	<0.79	<0.79	<0.79	<0.79
Detected Metals (mg/L)									
Lead (Pb) (ug/L)	15	1.5	<1	NA	NA	NA	NA	NA	NA

PAL = Preventative Action Limit
ES = Enforcement Standards

BOLD	= Exceeds Enforcement Standard
ITALIC	= Exceeds Preventative Action Limit

Table 2l
MW12 Groundwater Analytical Results
Former Jahnke Oil Bulk Plant
Little Chute, WI

			MW-12				
PARAMETER	ES	PAL	11/9/99	6/12/01	1/14/03	4/15/03	**Abandoned**
Detected VOC's (ug/L)							
Benzene	5	0.5	**6.7**	*0.66*	*0.57*	<2.0	
Ethylbenzene	700	140	<6.8	<0.82	<1.1	<2.7	
Toluene	1,000	200	<7	<0.68	<1.7	<3.4	
Xylenes (Total)	10,000	1,000	<19.4	<2.47	<3.7	<13.2	
Trimethylbenzenes (Total)	480	96	<20	<1.86	<2.7	<9.0	
Methyl Tert Butyl Ether	60	12	<6.2	7.7	<1.7	<3.0	
Chloroethane	400	80	<2.6	NA	<1.7	<4.8	
1,2-Dichloroethane	5	0.5	<7.2	NA	<1.1	<1.8	
1,1-Dichlroethane	850	85	*840*	NA	*170*	*330*	
cis-1,2-Dichlroethene	70	7	**2,300**	NA	**270**	**540**	
trans-1,2-Dichloroethene	100	20	<7.6	NA	4.1	<4.4	
Isopropylbenzene			<6.8	NA	<1.3	<3.0	
n-propylbenzene			<6.1	NA	<1.9	<4.0	
Tetrachlroethlene	5	0.5	<7	NA	<1.3	<2.2	
1,1,1-Trichlroethane	200	40	<9	NA	<1.3	<4.5	
Trichlroethene	5	0.5	<10	NA	<0.78	<2.4	
Trichlrofluoromethane	3490	398	<3	NA	<1.7	<4.0	
Detected Metals (mg/L)							
Lead (Pb) (ug/L)	15	1.5	<1	NA	NA	NA	

PAL = Preventative Action Limit
ES = Enforcement Standards

BOLD	= Exceeds Enforcement Standard
ITALIC	= Exceeds Preventative Action Limit

Table 2m
MW13 Groundwater Analytical Results
Former Jahnke Oil Bulk Plant
Little Chute, WI

		MW-13			
PARAMETER	ES	PAL	11/9/99	6/12/01	1/14/03
Detected VOC's (ug/L)					
Benzene	5	0.5	NA	<0.29	**Abandoned**
Ethylbenzene	700	140	NA	<0.57	
Toluene	1,000	200	NA	<0.13	
Xylenes (Total)	10,000	1,000	NA	<0.63	
Trimethylbenzenes (Total)	480	96	NA	<0.63	
Methyl Tert Butyl Ether	60	12	NA	<0.20	
Chloroethane	400	80	NA	<0.46	
1,2-Dichloroethane	5	0.5	NA	<0.21	
1,1-Dichlroethane	850	85	NA	0.68	
cis-1,2-Dichlroethene	70	7	NA	<0.27	
trans-1,2-Dichloroethene	100	20	NA	<0.35	
Isopropylbenzene			NA	<0.19	
n-propylbenzene			NA	<0.17	
Tetrachlroethlene	5	0.5	NA	<0.85	
1,1,1-Trichlroethane	200	40	NA	<0.21	
Trichlroethene	5	0.5	NA	<0.32	
Trichlrofluoromethane	3490	398	NA	<0.31	
Detected Metals (mg/L)					
Lead (Pb) (ug/L)	15	1.5	NA	NA	

PAL = Preventative Action Limit
ES = Enforcement Standards

BOLD	= Exceeds Enforcement Standard
ITALIC	= Exceeds Preventative Action Limit

Table 2n
MW14 Groundwater Analytical Results
Former Jahnke Oil Bulk Plant
Little Chute, WI

		MW-14			
PARAMETER	ES	PAL	11/9/99	6/12/01	**Abandoned**
Detected VOC's (ug/L)					
Benzene	5	0.5	<6.4	<0.45	
Ethylbenzene	700	140	<6.8	<0.82	
Toluene	1,000	200	<7	<0.68	
Xylenes (Total)	10,000	1,000	<19.4	<2.47	
Trimethylbenzenes (Total)	480	96	<20	<1.86	
Methyl Tert Butyl Ether	60	12	<6.2	11	
Chloroethane	400	80	<2.6	NA	
1,2-Dichloroethane	5	0.5	<7.2	NA	
1,1-Dichlroethane	850	85	*220*	NA	
cis-1,2-Dichlroethene	70	7	**270**	NA	
trans-1,2-Dichloroethene	100	20	<7.6	NA	
Isopropylbenzene			<6.8	NA	
n-propylbenzene			<6.7	NA	
Tetrachlroethlene	5	0.5	<7	NA	
1,1,1-Trichlroethane	200	40	*43*	NA	
Trichlroethene	5	0.5	<10	NA	
Trichlrofluoromethane	3490	398	<3	NA	
Detected Metals (mg/L)					
Lead (Pb) (ug/L)	15	1.5	<1	NA	

PAL = Preventative Action Limit
ES = Enforcement Standards

BOLD	= Exceeds Enforcement Standard
ITALIC	= Exceeds Preventative Action Limit

Table 2o
MW15 Groundwater Analytical Results
Former Jahnke Oil Bulk Plant
Little Chute, WI

		MW-15			
PARAMETER	ES	PAL	11/9/99	6/12/01	**Abandoned**
Detected VOC's (ug/L)					
Benzene	5	0.5	<3.2	<0.45	
Ethylbenzene	700	140	<0.38	<0.82	
Toluene	1,000	200	<0.35	<0.68	
Xylenes (Total)	10,000	1,000	<0.98	<2.47	
Trimethylbenzenes (Total)	480	96	<0.99	<1.86	
Methyl Tert Butyl Ether	60	12	10	24	
Chloroethane	400	80	<0.13	NA	
1,2-Dichloroethane	5	0.5	<3.6	NA	
1,1-Dichlroethane	850	85	5.3	NA	
cis-1,2-Dichlroethene	70	7	0.79	NA	
trans-1,2-Dichloroethene	100	20	<0.38	NA	
Isopropylbenzene			<0.34	NA	
n-propylbenzene			<0.3	NA	
Tetrachlroethlene	5	0.5	<0.35	NA	
1,1,1-Trichlroethane	200	40	<0.45	NA	
Trichlroethene	5	0.5	<0.48	NA	
Trichlrofluoromethane	3490	398	<0.15	NA	
Detected Metals (mg/L)					
Lead (Pb) (ug/L)	15	1.5	<1	NA	

PAL = Preventative Action Limit
ES = Enforcement Standards

BOLD	= Exceeds Enforcement Standard
ITALIC	= Exceeds Preventative Action Limit

Table 2p
MW16 Groundwater Analytical Results
Former Jahnke Oil Bulk Plant
Little Chute, WI

			MW-16						
PARAMETER	ES	PAL	11/9/99	6/12/01	1/14/03	4/15/03	7/17/03	10/8/03	1/14/04
Detected VOC's (ug/L)									
Benzene	5	0.5	<0.32	<0.29	<0.25	<0.41	<0.41	<0.41	<0.41
Ethylbenzene	700	140	<0.34	<0.57	<0.53	<0.54	<0.54	<0.54	<0.54
Toluene	1,000	200	<0.35	<0.13	<0.84	<0.67	<0.67	<0.67	<0.67
Xylenes (Total)	10,000	1,000	<0.98	<0.63	<1.83	<2.63	<2.63	<2.63	<2.63
Trimethylbenzenes (Total)	480	96	<0.99	<0.63	<1.33	<1.80	<1.80	<1.80	<1.80
Methyl Tert Butyl Ether	60	12	*18*	9.3	*15*	*13*	*16*	*15*	11
Chloroethane	400	80	<0.13	<0.46	<0.84	<0.97	<0.97	<0.97	<0.97
1,2-Dichloroethane	5	0.5	*1.9*	*2.1*	*2.0*	*2.0*	*3.2*	*2.6*	*1.7*
1,1-Dichlroethane	850	85	10	9.5	11	11	15	14	13
cis-1,2-Dichlroethene	70	7	*15*	3.8	*7.2*	6.2	*8.5*	*8.7*	4.2
trans-1,2-Dichloroethene	100	20	<0.38	<0.35	<0.80	<0.89	<0.89	<0.89	<0.89
Isopropylbenzene			<0.34	<0.19	<0.66	<0.59	<0.59	<0.59	<0.59
n-propylbenzene			<0.3	<0.17	<0.95	<0.81	<0.81	<0.81	<0.81
Tetrachlroethlene	5	0.5	<0.35	<0.85	<0.63	<0.45	<0.45	<0.45	<0.45
1,1,1-Trichlroethane	200	40	<0.45	0.26	<0.65	<0.90	<0.90	<0.90	<0.90
Trichlroethene	5	0.5	<0.48	<0.32	<0.39	<0.48	<0.48	<0.48	<0.48
Trichlrofluoromethane	3490	398	<0.15	<0.31	<0.85	<0.79	<0.79	<0.79	<0.79
Detected Metals (mg/L)									
Lead (Pb) (ug/L)	15	1.5	<1	NA	NA	NA	NA	NA	NA

PAL = Preventative Action Limit
ES = Enforcement Standards

BOLD	= Exceeds Enforcement Standard
ITALIC	= Exceeds Preventative Action Limit

Table 2q
MW17 Groundwater Analytical Results
Former Jahnke Oil Bulk Plant
Little Chute, WI

			MW-17						
PARAMETER	ES	PAL	11/9/99	6/12/01	1/14/03	4/15/03	7/17/03	10/8/03	1/14/04
Detected VOC's (ug/L)									
Benzene	5	0.5	<0.32	<0.29	<0.25	<0.41	<0.41	<0.41	<0.41
Ethylbenzene	700	140	<0.34	<0.57	<0.53	<0.54	<0.54	<0.54	<0.54
Toluene	1,000	200	<0.35	<0.13	<0.84	<0.67	<0.67	<0.67	<0.67
Xylenes (Total)	10,000	1,000	<0.98	<0.63	<1.83	<2.63	<2.63	<2.63	<2.63
Trimethylbenzenes (Total)	480	96	<0.99	<0.63	<1.33	<1.80	<1.80	<1.80	<1.80
Methyl Tert Butyl Ether	60	12	<0.31	2	1.7	1.1	1.3	1.0	1.8
Chloroethane	400	80	<0.13	<0.46	<0.84	<0.97	<0.97	<0.97	<0.97
1,2-Dichloroethane	5	0.5	<0.36	*3.6*	*2.7*	*1.6*	*2.1*	*1.9*	*1.6*
1,1-Dichlroethane	850	85	0.75	3.2	4.5	3.3	3.9	4.3	8.7
cis-1,2-Dichlroethene	70	7	<0.32	2.5	3.1	1.6	1.2	1.6	1.6
trans-1,2-Dichloroethene	100	20	<0.38	<0.35	<0.80	<0.89	<0.89	<0.89	<0.89
Isopropylbenzene			<0.34	<0.19	<0.66	<0.59	<0.59	<0.59	<0.59
n-propylbenzene			<0.3	<0.17	<0.95	<0.81	<0.81	<0.81	<0.81
Tetrachlroethlene	5	0.5	<0.35	<0.85	<0.63	<0.45	<0.45	<0.45	<0.45
1,1,1-Trichlroethane	200	40	<0.45	<0.21	<0.65	<0.90	<0.90	<0.90	<0.90
Trichlroethene	5	0.5	<0.48	<0.32	<0.39	<0.48	<0.48	<0.48	<0.48
Trichlrofluoromethane	3490	398	<0.15	<0.31	<0.85	<0.79	<0.79	<0.79	<0.79
Detected Metals (mg/L)									
Lead (Pb) (ug/L)	15	1.5	<1	NA	NA	NA	NA	NA	NA

PAL = Preventative Action Limit
ES = Enforcement Standards

BOLD	= Exceeds Enforcement Standard
ITALIC	= Exceeds Preventative Action Limit

Table 2r
MW18 Groundwater Analytical Results
Former Jahnke Oil Bulk Plant
Little Chute, WI

MW-18

PARAMETER	ES	PAL	4/14/00	**Abandoned**
Detected VOC's (ug/L)				
Benzene	5	0.5	<0.39	
Ethylbenzene	700	140	<0.4	
Toluene	1,000	200	<0.37	
Xylenes (Total)	10,000	1,000	<1.43	
Trimethylbenzenes (Total)	480	96	<1.03	
Methyl Tert Butyl Ether	60	12	<0.47	
Chloroethane	400	80	<0.15	
1,2-Dichloroethane	5	0.5	<0.35	
1,1-Dichlroethane	850	85	4.4	
cis-1,2-Dichlroethene	70	7	0.5	
trans-1,2-Dichloroethene	100	20	<0.43	
Isopropylbenzene			<0.38	
n-propylbenzene			<0.42	
Tetrachlroethlene	5	0.5	<0.34	
1,1,1-Trichlroethane	200	40	1.8	
Trichlroethene	5	0.5	<0.46	
Trichlrofluoromethane	3490	398	<0.62	
Detected Metals (mg/L)				
Lead (Pb) (ug/L)	15	1.5	NA	

PAL = Preventative Action Limit
ES = Enforcement Standards

BOLD	= Exceeds Enforcement Standard
ITALIC	= Exceeds Preventative Action Limit

TABLE 1b
EXCAVATION SOIL ANALYTICAL RESULTS
FORMER JAHNKE BULK PLANT
LITTLE CHUTE, WI

			Date-->	*11/18/02*	*11/19/02*	*11/19/02*	*11/19/02*	*11/19/02*	*11/19/02*	*11/19/02*	*11/19/02*	*11/19/02*	*11/19/02*	*11/19/02*	*11/19/02*
			Sample>	*LF-1**	*LF-2**	*S-1*	*S-2*	*S-3*	*S-4*	*S-5*	*S-6*	*S-7*	*S-8*	*S-9*	*S-10*
			Sample Depth--(Feet)>	*2*	*4*	*4*	*4*	*4*	*4*	*6*	*4*	*4*	*4*	*4*	*6*
			PID--(Instrument Units)>	*41.7*	*52.8*	*NR*	*10.8*	*14.8*	*1.2*	*NR*	*NR*	*NR*	*1.9*	*NR*	*NR*
Detected PVOC's (ug/kg)	**Table 1**	**Table 2**	RCL												
Benzene	8,500	1,100	5.5	<630	*730*	*43*	<62	<25	<25	*220*	<25	<25	*390*	45	<25
Ethylbenzene	4,600	NS	2,900	*4,100*	**14,000**	560	460	470	450	520	<25	<25	550	*4,400*	90
Toluene	38,000	NS	1,500	6,000	2,400	*11,000*	*24,000*	*16,000*	*3,300*	*18,000*	<25	<25	100	400	<25
Xylenes (Total)	42,000	NS	4,100	**59,000**	**46,200**	3,480	3,170	3,800	2,780	*4,100*	72	<50	760	*11,077*	30
Methly tert Butyl Ether	NS	NS	NS	<630	<310	<25	<62	<25	<25	<62	<25	<25	<25	<25	<25
1,2,4-Trimethylbenzene	83,000	NS	NS	**24,000**	**55,000**	210	540	790	840	540	110	<25	660	660	<25
1,3,5-Trimethylbenzene	11,000	NS	NS	**25,000**	**18,000**	100	260	330	390	250	98	64	310	330	<25
GRO (mg/kg)	NS	NS	100	*1,100*	*1,000*	20	37	36	33	31	7.2	<3.0	12	53	4.9
DRO (mg/kg)	NS	NS	100	*6,300*	*3,800*	<5.4	<5.5	23	14	<5.0	19	<5.4	25	*250*	6.9

Notes:

RCL - NR 720 Soil Residual Contaminant Level
< - Concentration below listed laboratory detection limit
NR - No Response on PID Meter
RCL exceedences are italic — *Italic*
Table 1 exceedances are bold — **Bold**
Table 2 exceedances are outlined
PVOCs - Petroleum Volatile Organic Compounds
PAHs - Polynuclear Aromatic Compounds
GRO - Gasoline Range Organics
DRO - Diesel Range Organics
* Samples LF-1 and LF-2 represent soil excavated for treatment, and were collected for disposal documentation purposes.

exhibit A

TABLE 1a
SOIL ANALYTICAL RESULTS
FORMER JAHNKE BULK PLANT
LITTLE CHUTE, WI

			Date-->	*5/3/99*	*5/3/99*	*5/3/99*	*5/3/99*	*5/3/99*	*5/3/99*	*5/3/99*	*5/3/99*
			Boring>	***B1***	***B2***	***B3***	***B4***	***B5***	***B5***	***B6***	***B7***
			Sample Depth--(Feet)>	***2-4***	***2-4***	***0-2***	***10-12***	***4-6***	***14-16***	***10-12***	***2-4***
Detected PVOC's (ug/kg)	**Table 1**	**Table 2**	RCL								
Benzene	8,500	1,100	5.5	<5000	***8,700***	*<25*	*74*	<25	<50	*31*	<25
n-Butylbenzene	NS	NS	NS	65,000	68,000	8,100	3,700	550	<50	<25	3,900
sec-Butylbenzene	NS	NS	NS	10,000	8,200	1,100	600	34	<50	<25	650
tert-Butylbenzene	NS	NS	NS	<5000	<250	170	<25	<25	<50	<25	<25
1,1-Dichlroethane	NS	NS	NS	<5000	<250	<25	40	58	<50	<25	<25
cis-1,2-Dichloroethene	NS	NS	NS	<5000	<250	<25	5,300	140	<50	380	<25
Ethylbenzene	4,600	NS	2,900	***75,000***	***37,000***	520	***24,000***	2,200	<50	100	830
Isopropylbenzene	NS	NS	NS	15,000	5,200	120	310	28	<50	<25	<25
p-Isopropyltoluene	NS	NS	NS	<5000	3,000	530	210	<25	<50	<25	230
Methylene Chloride	NS	NS	NS	<5000	<250	<25	48	<25	<50	<25	<25
Methly tert Butyl Ether	NS	NS	NS	<5000	<250	<25	29	<25	<50	<25	<25
Naphthalene	2,700	NS	NS	**33,000**	**25,000**	2,000	610	250	<50	<25	1,100
n-Propylbenzene	NS	NS	NS	36,000	29,000	1,000	<25	100	<50	<25	1,500
Tetrachlorethylene	NS	NS	NS	<5000	<250	<25	32	<25	<50	<25	<25
Toluene	38,000	NS	1,500	***1,100,000***	***5,100***	160	***41,000***	*2,500*	<50	26	<25
1,1,1-Trichloroethane	NS	NS	NS	<5000	<250	<25	130	<25	<50	<25	<25
Trichloroethylene	NS	NS	NS	19,000	<250	<25	48,000	<25	<50	<25	<25
1,2,4-Trimethylbenzene	83,000	NS	NS	**100,000**	**85,000**	1,000	1400	360	<50	<25	3200
1,3,5-Trimethylbenzene	11,000	NS	NS	57,000	30,000	1,500	1200	220	<50	<25	1700
Xylenes (Total)	42,000	NS	4,100	***68,000***	***174,000***	740	***94,700***	17,000	<150	<75	3,600
GRO (mg/kg)	NS	NS	250	*4,700*	*1,400*	160	*270*	41	<10	<10	110
DRO (mg/kg)	NS	NS	250	230	*3,300*	*6,000*	<10	<10	<10	<10	77
Lead (mg/kg)	NS	NS	50	7.8	8.3	22	11	6.9	7	8	<6

Notes:

RCL - NR 720 Soil Residual Contaminant Level
< - Concentration below listed laboratory detection limit
NR - No Response on PID Meter
RCL exceedences are italic — *Italic*
Table 1 exceedances are bold — **Bold**
Table 2 exceedances are outlined
PVOCs - Petroleum Volatile Organic Compounds
PAHs - Polynuclear Aromatic Compounds
GRO - Gasoline Range Organics
DRO - Diesel Range Organics

TABLE 1a (Continued)
SOIL ANALYTICAL RESULTS
FORMER JAHNKE BULK PLANT
LITTLE CHUTE, WI

			Date-->	*6/7/99*	*6/7/99*	*6/7/99*	*6/7/99*	*6/7/99*	*6/7/99*	*6/7/99*	*6/7/99*
			Boring>	***B8***	***B9***	***B10***	***B11***	***B12***	***B13***	***B14***	***B15***
			Sample Depth--(Feet)>	***6-8***	***4-6***	***2-4***	***6-8***	***6-8***	***6-8***	***4-6***	***6-8***
Detected PVOC's (ug/kg)	**Table 1**	**Table 2**	RCL								
Benzene	8,500	1,100	5.5	*100*	<25	<250	<25	<25	<250	<250	<25
n-Butylbenzene	NS	NS	NS	360	2,800	21,000	<25	<25	<250	2,500	<25
sec-Butylbenzene	NS	NS	NS	150	330	1,100	<25	<25	<250	<250	<25
tert-Butylbenzene	NS	NS	NS	<25	<25	<250	<25	<25	<250	<250	<25
Chloroethane	NS	NS	NS	<25	<25	<250	45	<25	<250	<250	<25
1,1-Dichlroethane	NS	NS	NS	<25	<25	600	72	190	<250	<250	<25
cis-1,2-Dichloroethene	NS	NS	NS	69	<25	6,400	61	1,000	<250	<250	<25
Ethylbenzene	4,600	NS	2,900	920	*4,000*	***8,100***	<25	<25	<250	***7,600***	<25
Isopropylbenzene	NS	NS	NS	190	610	1,500	<25	<25	<250	1,100	<25
p-Isopropyltoluene	NS	NS	NS	68	180	770	<25	<25	<250	<250	<25
Methylene Chloride	NS	NS	NS	<25	<25	<250	<25	<25	<250	<250	<25
Naphthalene	2,700	NS	NS	240	1,300	7,700	<25	<25	<250	2,100	<25
n-Propylbenzene	NS	NS	NS	500	1,900	4,700	<25	<25	<250	2,400	<25
Tetrachlorethylene	NS	NS	NS	<25	44	<250	37	<25	<250	<250	<25
Toluene	38,000	NS	1,500	***71,000***	***150,000***	***260,000***	<25	<25	22,000	***280,000***	26
1,1,1-Trichloroethane	NS	NS	NS	<25	230	330	<25	<25	<250	<250	<25
Trichloroethylene	NS	NS	NS	<25	31	<250	<25	<25	<250	<250	<25
1,2,4-Trimethylbenzene	83,000	NS	NS	1,100	4,100	15,000	46	<25	<250	5,800	<25
1,3,5-Trimethylbenzene	11,000	NS	NS	690	1,700	11,000	30	<25	<250	3,700	<25
Xylenes (Total)	42,000	NS	4,100	*6,700*	***30,400***	***86,000***	<75	<75	2,600	***63,000***	<75
Detected PAHs (ug/kg)											
1-Methyl Naphthalene	1,100,000	NS	NS	<31	65	85	69	<31	<31	<31	<31
2-Methyl Naphthalene	600,000	NS	NS	<21	42	120	<21	<21	<21	<21	<21
Naphthalene	20,000	NS	NS	120	720	900	42	<30	<30	290	<30
GRO (mg/kg)	NS	NS	250	92	*250*	*760*	<10	<10	18	*480*	<10
DRO (mg/kg)	NS	NS	250	<10	<10	30	<10	<10	<10	<10	<10
Lead (mg/kg)	NS	NS	50	NA	NA	NA	NA	NA	NA	NA	NA

Notes:

RCL - NR 720 Soil Residual Contaminant Level (RCL for PAHs = "Suggested" Non-Industrial Direct Contact Standard)
< - Concentration below listed laboratory detection limit
NR - No Response on PID Meter
RCL exceedences are italic — *Italic*
Table 1 exceedances are bold — **Bold**
Table 2 exceedances are outlined
PVOCs - Petroleum Volatile Organic Compounds
PAHs - Polynuclear Aromatic Compounds
GRO - Gasoline Range Organics
DRO - Diesel Range Organics

TABLE 1a (Continued - 2)
SOIL ANALYTICAL RESULTS
FORMER JAHNKE BULK PLANT
LITTLE CHUTE, WI

			Date-->	*6/7/99*	*6/7/99*	*6/7/99*	*6/7/99*	*8/17/99*	*8/17/99*	*8/17/99*	*8/17/99*	*8/17/99*	*8/17/99*	*8/17/99*	*8/17/99*	*8/17/99*	*8/17/99*	*8/17/99*	*8/17/99*	*7/19/00*
			Boring>	*B16*	*B17*	*B18*	*B19*	*B20*	*B21*	*B22*	*B23*	*B24*	*B25*	*B26*	*B27*	*B28*	*B29*	*B30*	*B31*	*B50*
			Sample Depth--(Feet)>	*4-6*	*6-8*	*2-4*	*6-8*	*6-8*	*6-8*	*6-8*	*6-8*	*6-8*	*6-8*	*6-8*	*6-8*	*4-6*	*6-8*	*8-10*	*8-10*	*1.5*
Detected PVOC's (ug/kg)	**Table 1**	**Table 2**	RCL																	
Benzene	8,500	1,100	5.5	<25	*36*	<25	<25	<25	<25	<25	<25	<25	<25	<25	<25	<25	<25	<25	<25	<25
n-Butylbenzene	NS	NS	NS	84	<25	1,100	<25	<25	<25	<25	<25	<25	<25	<25	<25	<25	<25	<25	<25	<25
sec-Butylbenzene	NS	NS	NS	<25	<25	<25	<25	<25	<25	<25	<25	<25	<25	<25	<25	<25	<25	<25	<25	<25
tert-Butylbenzene	NS	NS	NS	<25	<25	<25	<25	<25	<25	<25	<25	<25	<25	<25	<25	<25	<25	<25	<25	<25
Chloroethane	NS	NS	NS	<25	<25	<25	<25	<25	<25	<25	<25	<25	<25	<25	<25	<25	<25	<25	<25	<25
Chlromethane	NS	NS	NS	<25	110	<25	<25	<25	<25	<25	<25	<25	<25	<25	<25	<25	<25	<25	<25	<25
1,1-Dichlroethane	NS	NS	NS	<25	59	<25	<25	<25	<25	<25	<25	<25	240	<25	<25	<25	<25	<25	<25	<25
cis-1,2-Dichloroethene	NS	NS	NS	<25	6,100	85	37	<25	<25	<25	<25	<25	420	<25	<25	<25	<25	<25	<25	<25
Ethylbenzene	4,600	NS	2,900	170	260	150	<25	<25	<25	<25	<25	<25	<25	<25	<25	1,600	<25	<25	<25	<25
Isopropylbenzene	NS	NS	NS	<25	<25	72	<25	<25	<25	<25	<25	<25	<25	<25	<25	150	<25	<25	<25	<25
p-Isopropyltoluene	NS	NS	NS	<25	<25	<25	<25	<25	<25	<25	<25	<25	<25	<25	<25	<25	<25	<25	<25	<25
Methylene Chloride	NS	NS	NS	<25	<25	<25	<25	<25	<25	<25	<25	<25	<25	<25	<25	<25	<25	<25	<25	<25
MTBE	NS	NS	NS	<25	40	<25	<25	<25	<25	<25	<25	<25	<25	<25	<25	<25	<25	<25	<25	<25
Naphthalene	2,700	NS	NS	67	<25	<25	<25	<25	<25	<25	<25	<25	<25	<25	<25	360	<25	<25	<25	<25
n-Propylbenzene	NS	NS	NS	220	63	380	40	<25	<25	<25	<25	<25	<25	<25	<25	380	<25	<25	<25	<25
Tetrachlorethylene	NS	NS	NS	<25	<25	78	<25	<25	<25	<25	<25	<25	<25	<25	<25	<25	<25	<25	<25	<25
Toluene	38,000	NS	1,500	43	*2,900*	<25	<25	<25	<25	<25	<25	<25	<25	<25	<25	<25	<25	<25	<25	<25
1,1,1-Trichloroethane	NS	NS	NS	<25	<25	<25	<25	<25	<25	<25	<25	<25	<25	<25	<25	<25	<25	<25	<25	<25
Trichloroethylene	NS	NS	NS	<25	<25	<25	<25	<25	<25	<25	<25	<25	<25	<25	<25	<25	<25	<25	<25	<25
1,2,4-Trimethylbenzene	83,000	NS	NS	180	<25	470	<25	<25	<25	<25	<25	<25	<25	<25	<25	860	<25	<25	<25	<25
1,3,5-Trimethylbenzene	11,000	NS	NS	220	91	480	68	<25	<25	<25	<25	<25	<25	<25	<25	380	<25	<25	<25	<25
Xylenes (Total)	42,000	NS	4,100	350	970	<75	<75	<75	<75	<75	<75	<75	<75	<75	<75	*6,044*	<75	<75	<75	<75
Detected PAHs (ug/kg)																				
1-Methyl Naphthalene	1,100,000	NS	NS	<31	<31	<31	<31	NA	NA	NA	NA	NA	NA	NA	NA	NA	NA	NA	NA	NA
2-Methyl Naphthalene	600,000	NS	NS	<21	<21	<21	<21	NA	NA	NA	NA	NA	NA	NA	NA	NA	NA	NA	NA	NA
Naphthalene	20,000	NS	NS	56	<30	50	<30	NA	NA	NA	NA	NA	NA	NA	NA	NA	NA	NA	NA	NA
GRO (mg/kg)	NS	NS	250	<10	<10	14	<10	<10	<10	<10	<10	<10	<10	<10	<10	31	<10	<10	<10	NA
DRO (mg/kg)	NS	NS	250	<10	<10	<10	<10	NA	NA	NA	NA	NA	NA	NA	NA	NA	NA	NA	NA	NA
Lead (mg/kg)	NS	NS	50	NA	NA	NA	NA	NA	NA	NA	NA	NA	NA	NA	NA	NA	NA	NA	NA	NA

Notes:

RCL - NR 720 Soil Residual Contaminant Level (RCL for PAHs = "Suggested" Non-Industrial Direct Contact Standard)

< - Concentration below listed laboratory detection limit

NR - No Response on PID Meter

RCL exceedences are italic — *Italic*

Table 1 exceedances are bold — **Bold**

Table 2 exceedances are outlined

PVOCs - Petroleum Volatile Organic Compounds

PAHs - Polynuclear Aromatic Compounds

GRO - Gasoline Range Organics

DRO - Diesel Range Organics

TABLE 1b
EXCAVATION SOIL ANALYTICAL RESULTS
FORMER JAHNKE BULK PLANT
LITTLE CHUTE, WI

			Date-->	*11/18/02*	*11/19/02*	*11/19/02*	*11/19/02*	*11/19/02*	*11/19/02*	*11/19/02*	*11/19/02*	*11/19/02*	*11/19/02*	*11/19/02*	*11/19/02*
			Sample>	*LF-1**	*LF-2**	*S-1*	*S-2*	*S-3*	*S-4*	*S-5*	*S-6*	*S-7*	*S-8*	*S-9*	*S-10*
			Sample Depth--(Feet)>	*2*	*4*	*4*	*4*	*4*	*4*	*6*	*4*	*4*	*4*	*4*	*6*
			PID--(Instrument Units)>	*41.7*	*52.8*	*NR*	*10.8*	*14.8*	*1.2*	*NR*	*NR*	*NR*	*1.9*	*NR*	*NR*
Detected PVOC's (ug/kg)	**Table 1**	**Table 2**	RCL												
Benzene	8,500	1,100	5.5	<630	*730*	*43*	<62	<25	<25	*220*	<25	<25	*390*	45	<25
Ethylbenzene	4,600	NS	2,900	*4,100*	**14,000**	560	460	470	450	520	<25	<25	550	*4,400*	90
Toluene	38,000	NS	1,500	6,000	2,400	*11,000*	*24,000*	*16,000*	*3,300*	*18,000*	<25	<25	100	400	<25
Xylenes (Total)	42,000	NS	4,100	**59,000**	**46,200**	3,480	3,170	3,800	2,780	*4,100*	72	<50	760	*11,077*	30
Methly tert Butyl Ether	NS	NS	NS	<630	<310	<25	<62	<25	<25	<62	<25	<25	<25	<25	<25
1,2,4-Trimethylbenzene	83,000	NS	NS	**24,000**	**55,000**	210	540	790	840	540	110	<25	660	660	<25
1,3,5-Trimethylbenzene	11,000	NS	NS	**25,000**	**18,000**	100	260	330	390	250	98	64	310	330	<25
GRO (mg/kg)	NS	NS	100	*1,100*	*1,000*	20	37	36	33	31	7.2	<3.0	12	53	4.9
DRO (mg/kg)	NS	NS	100	*6,300*	*3,800*	<5.4	<5.5	23	14	<5.0	19	<5.4	25	*250*	6.9

Notes:

RCL - NR 720 Soil Residual Contaminant Level
< - Concentration below listed laboratory detection limit
NR - No Response on PID Meter
RCL exceedences are italic — *Italic*
Table 1 exceedances are bold — **Bold**
Table 2 exceedances are outlined
PVOCs - Petroleum Volatile Organic Compounds
PAHs - Polynuclear Aromatic Compounds
GRO - Gasoline Range Organics
DRO - Diesel Range Organics
* Samples LF-1 and LF-2 represent soil excavated for treatment, and were collected for disposal documentation purposes.

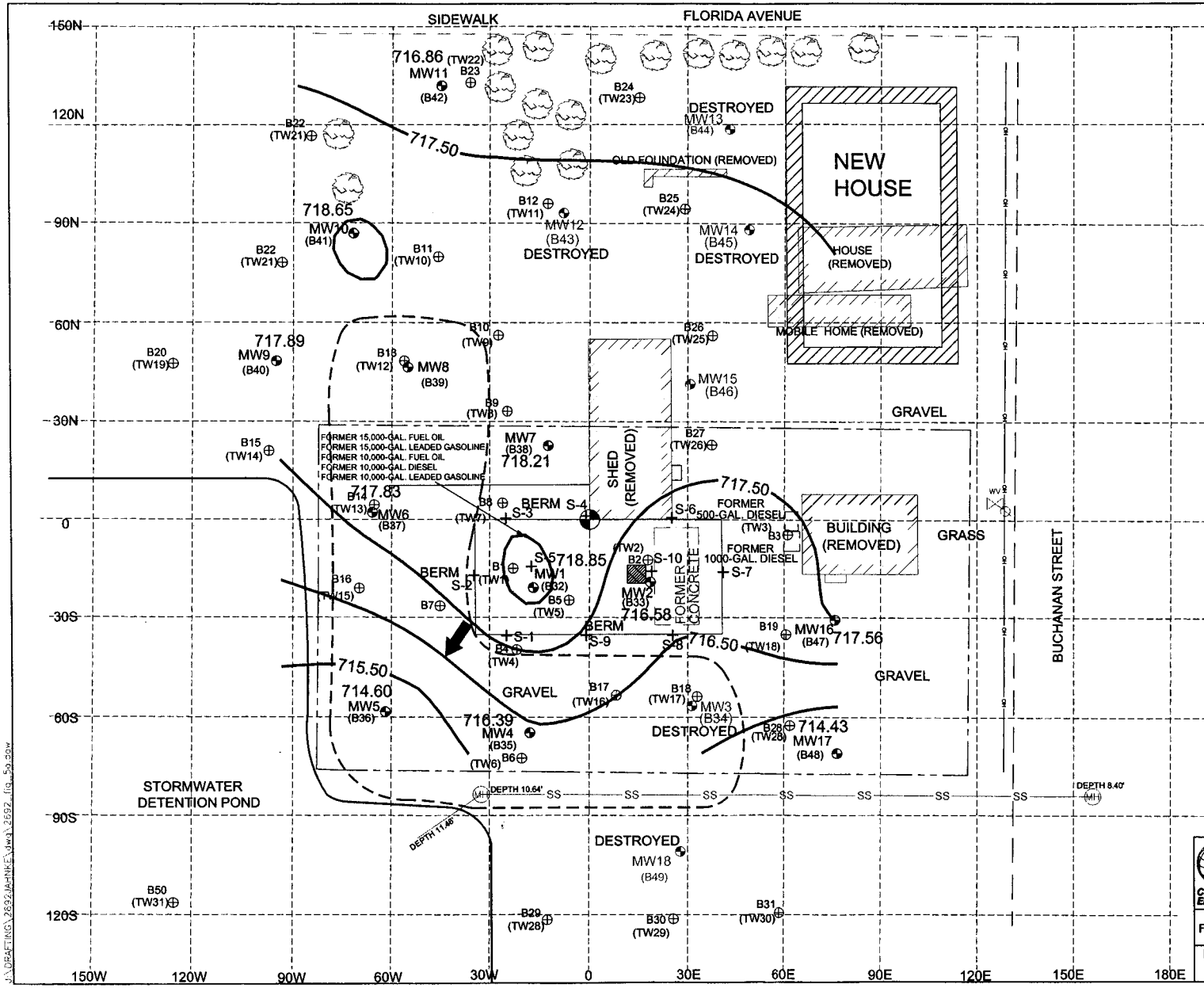

LEGEND

0 30
SCALE: 1" = 30'

- GROUNDWATER FLOW
- SOIL SAMPLE LOCATION
- MW15 WELL LOCATION AND I.D. NO.
- B1 SOIL BORING LOCATION AND I.D. NO.
- TW1 TEMPORARY WELL LOCATION AND I.D. NO.
- 123.44 BTEX CONCENTRATION IN THE SOIL (ug/kg)
- ND NOT DETECTED
- ESTIMATED EXTENT OF GROUNDWATER CONTAMINATION (BTEX)
- BUILDING FACE
- PROPERTY LINE
- EDGE OF ASPHALT
- CONCRETE PAD
- POWER POLE
- OH— OVERHEAD ELECTRIC
- WV WATER LATERAL AND VALVE
- TREE
- MH MANHOLE
- FORMER DISPENSER
- SS STORM SEWER
- REFERENCE POINT
- 180E GRID LINE (30' INTERVAL)
- AREA OF EXCAVATION TO 6 FEET

SITE INFORMATION BY OMNI ASSOCIATES, APPLETON WI.

REI CIVIL & ENVIRONMENTAL ENGINEERING, SURVEYING

JAHNKE OIL BULK PLANT
1435 BUCHANAN STREET
LITTLE CHUTE, WISCONSIN

FIGURE 5a : GROUNDWATER FLOW MAP & ESTIMATED EXTENT OF GROUNDWATER CONTAMINATION (BTEX) 1/14/04

PROJECT No.	DRAWN BY:	DATE:
2692	TJR	6/14/04

J:\DRAFTING\2692JAHNKE\dwg\2692_fig_5a.dwg

Table 3
Groundwater Level Data
Former Jahnke Bulk Plant
Little Chute, Wisconsin

	MW-1	MW-2	MW-3	MW-4	MW-5	MW-6	MW-7	MW-8	MW-9	MW-10	MW-11	MW-12	MW-13	MW-14	MW-15	MW-16	MW-17	MW-18
Top of Casing Elevation	720.35	719.59	719.54	719.43	720.12	719.94	720.12	719.59	719.11	719.37	719.18	715.88	Destroyed	Destroyed	720.37	719.26	718.92	Abandoned
Top of Screen Elevation	717.42	714.76	714.11	713.12	713.73	715.49	717.79	715.24	714.68	704.88	714.67	711.77				714.75	711.60	
Bottom of Screen Elevation	712.42	709.76	704.11	703.12	703.73	705.49	707.79	705.24	704.68	704.88	704.67	701.77				704.75	701.60	
Depth to Water (feet)																		
11/9/1999	5.60	4.37	14.26	dry	dry	6.5	4.65	6.46	12.75	12.30	12.22	6.28	dry	10.50	6.00	5.66	16.43	dry
6/12/2001	0.05	0.05	5.36	2.78	4.02	0.75	0.35	0.92	0.55	2.15	2.47	0.50	5.69	2.61	1.13	2.57	5.88	Abandoned
1/14/2003	7.93	6.66	7.37	6.50	9.91	7.19	5.94	7.52	10.05	9.08	8.01	7.49	Destroyed	Destroyed	Destroyed	6.81	6.88	Abandoned
4/15/2003	6.33	4.09	4.67	9.12	10.78	4.10	4.27	4.11	3.80	4.55	4.96	5.23	Destroyed	Destroyed	Destroyed	3.61	9.11	Abandoned
7/17/2003	2.79	1.29	Destroyed	NM	7.23	2.70	1.49	Destroyed	1.50	4.01	4.33	Destroyed	Destroyed	Destroyed	Destroyed	2.07	4.22	Abandoned
10/8/2003	2.74	1.40	Destroyed	3.48	7.17	2.43	1.22	Destroyed	3.04	2.61	2.92	Destroyed	Destroyed	Destroyed	Destroyed	1.27	7.25	Abandoned
1/14/2004	1.50	3.01	Destroyed	3.04	5.52	2.11	1.91	Destroyed	1.22	0.72	2.32	Destroyed	Destroyed	Destroyed	Destroyed	1.70	4.49	Abandoned
Groundwater Elevation																		
11/9/1999	714.75	715.22	705.28	dry	dry	713.44	715.47	713.13	706.36	707.07	706.96	709.60			714.37	713.60	702.49	
6/12/2001	720.30	719.54	714.18	716.65	716.10	719.19	719.77	718.67	718.56	717.22	716.71	715.38			719.24	716.69	713.04	
1/14/2003	712.42	712.93	712.17	712.93	710.21	712.75	714.18	712.07	709.06	710.29	711.17	708.39				712.45	712.04	
4/15/2003	714.02	715.50	714.87	710.31	709.34	715.84	715.85	715.48	715.31	714.82	714.22	710.65				715.65	709.81	
7/17/2003	717.56	718.30			712.89	717.24	718.63		717.61	715.36	714.85					717.19	714.70	
10/8/2003	717.61	718.19		715.95	712.95	717.51	718.90		716.07	716.76	716.26					717.99	711.67	
1/14/2004	718.85	716.58		716.39	714.60	717.83	718.21		717.89	718.65	716.86					717.56	714.43	

NM = Not Measured
NI = Not Installed
[ ] = Elevation above top of screen

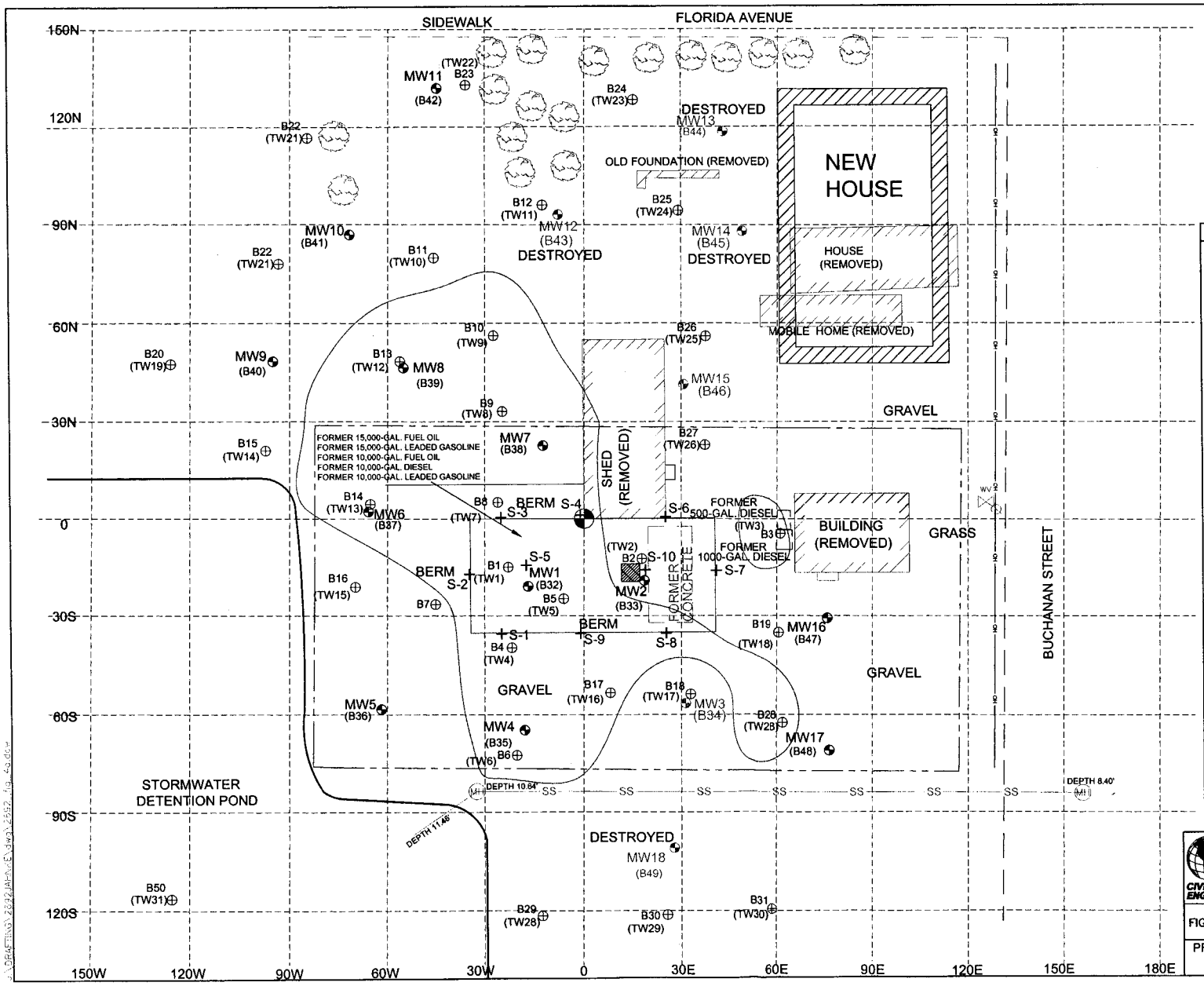

LEGEND

0 30
SCALE: 1" = 30'

- SOIL SAMPLE LOCATION
- MW15 WELL LOCATION AND I.D. NO.
- B1 SOIL BORING LOCATION AND I.D. NO.
- TW1 TEMPORARY WELL LOCATION AND I.D. NO.
- 123.44 BTEX CONCENTRATION IN THE SOIL (ug/kg)
- ND NOT DETECTED
- AREA OF SOIL CONTAMINATION EXCEEDING NR 720 RCL
- BUILDING FACE
- PROPERTY LINE
- EDGE OF ASPHALT
- CONCRETE PAD
- POWER POLE
- OH— OVERHEAD ELECTRIC
- WV WATER LATERAL AND VALVE
- TREE
- MH MANHOLE
- FORMER DISPENSER
- SS STORM SEWER
- REFERENCE POINT
- 180E GRID LINE (30' INTERVAL)
- AREA OF EXCAVATION TO 6 FEET

SITE INFORMATION BY OMNI ASSOCIATES, APPLETON WI.

REI CIVIL & ENVIRONMENTAL ENGINEERING, SURVEYING

JAHNKE OIL BULK PLANT
1435 BUCHANAN STREET
LITTLE CHUTE, WISCONSIN

FIGURE 4a : AREA OF EXCAVATION & BTEX SOIL CONTAMINATION EXCEEDING NR 720 RCL

PROJECT No.	DRAWN BY:	DATE:
2692	TJR	6/14/04

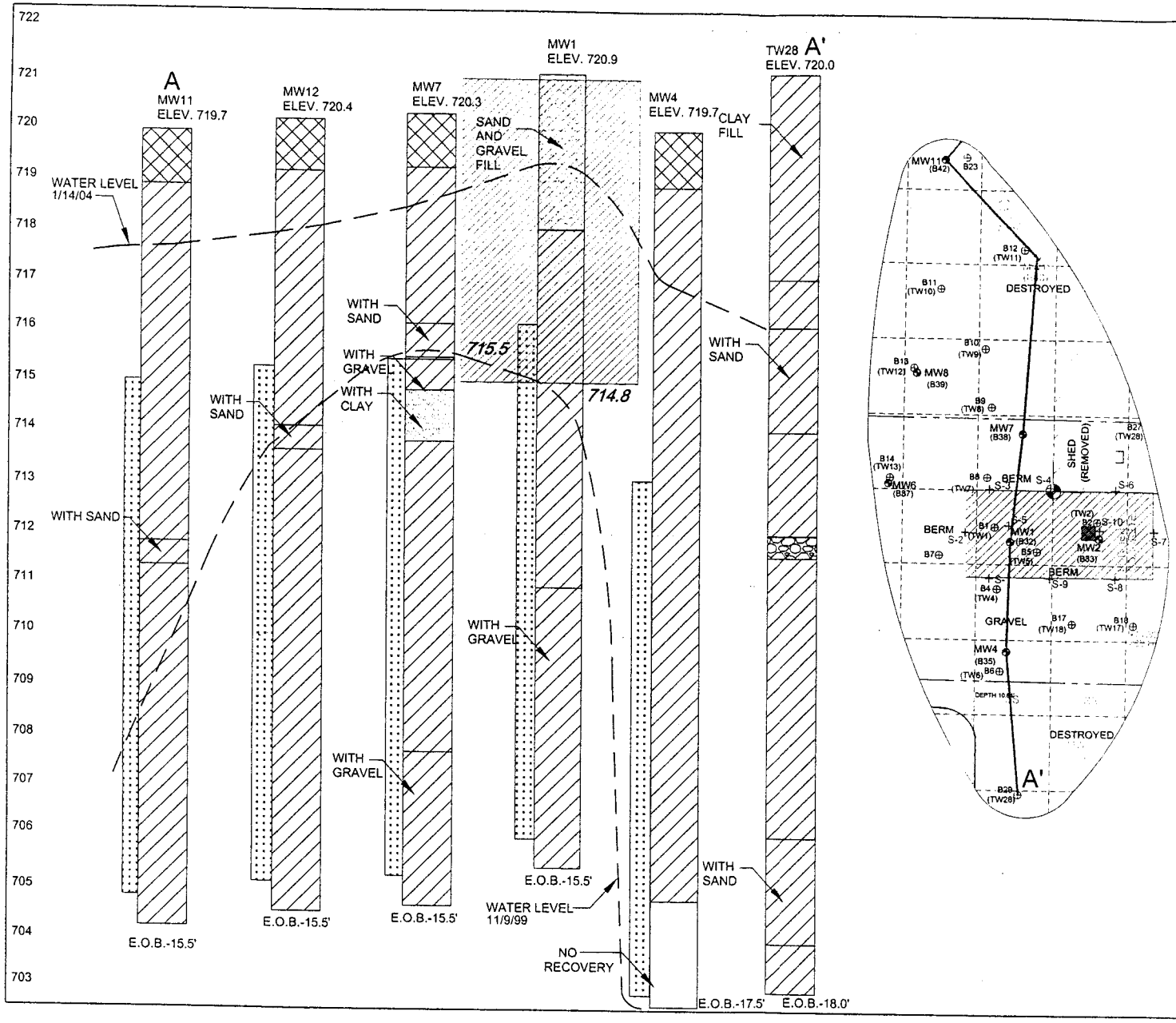

SCALE

1"=20' HORIZ.
1"=2' VERT.

LEGED:

- ORGANICS
- CLAY
- SAND
- GRAVEL
- SCREENED INTERVAL
- GROUNDWATER LINE
- AREA OF EXCAVATION

INFORMATION BY OMNI ASSOCIATES, APPLETON WI.

REI
CIVIL & ENVIRONMENTAL ENGINEERING, SURVEYING

JAHNKE OIL BULK PLANT
1435 BUCHANAN STREET
LITTLE CHUTE, WISCONSIN

FIGURE 3 : PRE&POST REMEDIAL CROSS SECTION

PROJECT No.	DRAWN BY:	DATE:
2692	TJR	02/27/04

March 15, 2004

Re: Former Jahnke Bulk Plant
WDNR UID #02-45-108050
Commerce # 54140-9999-35-A
1435 Buchanan Street
Little Chute, WI

Part of the North Three (3) acres of the East Fifteen (15) acres of the Southeast One Quarter (SE ¼) of th Southwest One Quarter (SW ¼) of Section 15, Township Twenty-one (21) North, Range Eighteen (18) East, Village of Little Chute, Outagamie County, Wisconsin , described as follows:

Commencing on the Northeast corner of said North Three (3) acres of the East Fifteen (15) acres of the Southeast One Quarter (SE ¼) of the Southwest One Quarter (SW ¼) at a stone monument set in the center of the Highway (Buchanan Street) running North and South; thence Westerly to the West edge of the highway right-of-way; thence Southerly along the West edge of said highway 134.75 feet to the point of beginning; thence continuing Southerly along said highway right-of-way; thence Southerly along the West edge of said highway 134.75 feet to the point of beginning; thence continuing Southerly along said highway right-of-way 120 feet; thence Westerly on a line perpendicular with said highway 200 feet; thence Northerly on a line parallel with the West right-of-way of said highway 120 feet; thence Easterly on a line perpendicular with said highway 200 feet to the point of beginning.

And

The North three (3) acres of the East fifteen (15) acres of the Southeast ¼ of the Southwest ¼ of Section 15, Township 21 North, Range 18 East, more particularly described as follows:

Commencing for a starting point on the northeast corner of said 15 acres of the SE ¼ of the SW ¼ at a stone monument set in the center of the highway running north and south, thence running in a southerly direction parallel with said highway 254.75 feet, thence running in a westerly direction 513 feet, thence running in a northerly direction 254.75 feet, thence running in an easterly direction 513 feet to the place of beginning in said section, town and range. Containing 3 acres of land.
LESS JACKET 19041 IMAGE 49

I have reviewed the above referenced legal descriptions, and hereby certify that they are correct for the Former Jahnke Bulk Plant.

Randall J. Jahnke 3-18-04 Date
Randall J. Jahnke

F:\ANDY\Jahnke\2692closure\2692gislegalcorrect.DOC