GIS REGISTRY INFORMATION

SITE NAME:	KOPKE AUTO SALVAGE
BRRTS #:	03-43-002032 **FID # (if appropriate):**
COMMERCE # (if appropriate):	
CLOSURE DATE:	10/15/2004
STREET ADDRESS:	9671 SOUTH CHASE ROAD
CITY:	PULASKI
SOURCE PROPERTY GPS COORDINATES (meters in WTM91 projection):	**X=** 659418 **Y=** 469653
CONTAMINATED MEDIA:	Groundwater [ ] Soil [ ] Both [X]
OFF-SOURCE GW CONTAMINATION >ES:	[ ] **Yes** [X] **No**
IF YES, STREET ADDRESS 1:	
GPS COORDINATES (meters in WTM91 projection):	**X=** **Y=**
OFF-SOURCE SOIL CONTAMINATION >Generic or Site-Specific RCL (SSRCL):	[ ] **Yes** [X] **No**
IF YES, STREET ADDRESS 1:	
GPS COORDINATES (meters in WTM91 projection):	**X=** **Y=**
CONTAMINATION IN RIGHT OF WAY:	[ ] **Yes** [X] **No**

DOCUMENTS NEEDED:

Closure Letter, and any conditional closure letter issued	X
Copy of most recent deed, including legal description, for all affected properties	X
Certified survey map or relevant portion of the recorded plat map (*if referenced in the legal description*) for all affected properties	NA
County Parcel ID number, *if used for county*, for all affected properties	X
Location Map which outlines all properties within contaminated site boundaries on USGS topographic map or plat map in sufficient detail to permit the parcels to be located easily (8.5x14" if paper copy). If groundwater standards are exceeded, the map must also include the location of all municipal and potable wells within 1200' of the site.	X
Detailed Site Map(s) for all affected properties, showing buildings, roads, property boundaries, contaminant sources, utility lines, monitoring wells and potable wells. (8.5x14", if paper copy) This map shall also show the location of all contaminated public streets, highway and railroad rights-of-way in relation to the source property and in relation to the boundaries of groundwater contamination exceeding ch. NR 140 ESs and soil contamination exceeding ch. NR 720 generic or SSRCLs.	X
Tables of Latest Groundwater Analytical Results (no shading or cross-hatching)	X
Tables of Latest Soil Analytical Results (no shading or cross-hatching)	X
Isoconcentration map(s), *if required for site investigation (SI)* (8.5x14" if paper copy). The isoconcentration map should have flow direction and extent of groundwater contamination defined. **If not available, include the latest extent of contaminant plume map.**	X
GW: Table of water level elevations, with sampling dates, and free product noted if present	X
GW: Latest groundwater flow direction/monitoring well location map (should be 2 maps if maximum variation in flow direction is greater than 20 degrees)	X
SOIL: Latest horizontal extent of contamination exceeding generic or SSRCLs, with one contour	X
Geologic cross-sections, *if required for SI.* (8.5x14' if paper copy)	X
RP certified statement that legal descriptions are complete and accurate	X
Copies of off-source notification letters (if applicable)	NA
Letter informing ROW owner of residual contamination (if applicable)(public, highway or railroad ROW)	NA
Copy of (soil or land use) deed restriction(s) or deed notice *if any required as a condition of closure*	NA

State of Wisconsin \ DEPARTMENT OF NATURAL RESOURCES

Jim Doyle, Governor
Scott Hassett, Secretary
Ronald W. Kazmierczak, Regional Director

Northeast Region Headquarters
1125 N. Military Ave., P.O. Box 10448
Green Bay, Wisconsin 54307-0448
Telephone 920-492-5800
FAX 920-492-5913
TTY 711

October 15, 2004

Mr. Norb Czarapata
Ms. Angie Rosek
9671 South Chase Road
Pulaski, Wisconsin 54162

Subject: Final Case Closure By Closure Committee with Conditions Met and with NR 140 Exemption, Kopke Auto Salvage, 9671 South Chase Road, Pulaski, Wisconsin BRRTS #: 03-43-002032

Dear Mr. Czarapata and Ms. Rosek:

On July 15, 2004, the Northeast Region Closure Committee reviewed the above referenced case for closure. This committee reviews environmental remediation cases for compliance with state laws and standards to maintain consistency in the closure of these cases. On August 25, 2004, you were notified that the Closure Committee had granted conditional closure to this case.

On September 13, 2004 the Department received correspondence indicating that you have complied with the condition of closure. The condition of closure was that all monitoring wells and sump be properly abandon. Based on the correspondence and data provided, it appears that your case meets the screening criteria of s. NR 746.07 or s. NR 746.08, Wis. Adm. Code, and the requirements of ch. NR 726, Wis. Adm. Code. The Department considers this case closed and no further investigation, remediation or other action is required at this time. Furthermore, the NR 140.28 PAL exemption described in the conditional closure letter dated August 25, 2004 is now in effect.

Your site will be listed on the DNR Remediation and Redevelopment GIS Registry of Closed Remediation Sites. Information that was submitted with your closure request application will be included on the registry. To review the sites on the GIS Registry web page, visit http://dnr.wi.gov/org/aw/rr/gis/index.htm. If your property is listed on the GIS Registry due to groundwater contamination exceeding ch. NR 140 standards at the time of closure, and you intend to construct or reconstruct a well, you will need Department approval. Department approval is required before construction or reconstruction of a well on a property listed on the GIS Registry, in accordance with s. NR 812.09(4)(w). To obtain approval, Form 3300-254 needs to be completed and submitted to the DNR Drinking and Groundwater program's regional water supply specialist. This form can be obtained on-line at the web address listed above.

If this is a PECFA site, section 101.143, Wis. Stats., requires that PECFA claimants seeking reimbursement of interest costs, for sites with petroleum contamination, submit a final reimbursement claim within 120 days after they receive a closure letter on their site. For claims

State of Wisconsin \ DEPARTMENT OF NATURAL RESOURCES

WISCONSIN
DEPT. OF NATURAL RESOURCES

Jim Doyle, Governor
Scott Hassett, Secretary
Ronald W. Kazmierczak, Regional Director

Northeast Region Headquarters
1125 N. Military Ave., P.O. Box 10448
Green Bay, Wisconsin 54307-0448
Telephone 920-492-5800
FAX 920-492-5913
TTY 711

August 25, 2004

Mr. Norb Czarapata
Ms. Angie Rosek
9671 South Chase Road
Pulaski, Wisconsin 54162

Subject: Conditional Case Closure With NR 140 Exemption, Kopke Auto Salvage, 9671 South Chase Road, Pulaski, Wisconsin
DNR BRRTS # 03-43-002032

Dear Mr. Czarapata and Ms. Rosek:

On July 15, 2002 your request for closure of the case described above was reviewed by the Department's Northeast Regional Closure Committee. The Northeast Regional Closure Committee reviews environmental remediation cases for compliance with state rules and statutes to maintain consistency in the closure of these cases. After careful review of the closure request, the Committee has determined that the petroleum contamination on the site from the former underground storage tank appears to have been investigated and remediated to the extent practicable under site conditions. Your case meets the screening criteria of s. NR 746.07 or s. NR 746.08, Wis. Adm. Code, and the requirements of ch. NR 726, Wis. Adm. Code and will be closed if the following condition is satisfied:

Monitoring Well Abandonment
All of the monitoring wells associated with this case must be properly abandoned in compliance with ch. NR 141, Wis. Adm. Code. Documentation of well abandonment must be submitted to myself on Form 3300-5B found at http://www.dnr.state.wi.us/org/water/dwg/gw/ or provided by the Department of Natural Resources.

When the above condition has been satisfied, please submit a letter to let me know that applicable condition has been met, and your case will be closed. Due to the remaining soil and groundwater contamination on this property, this site will be listed on the DNR Remediation and Redevelopment GIS Registry of Closed Remediation Sites. Information that was submitted with your closure request application will be included on the registry. To review the sites on the GIS Registry web page, visit http://gomapout.dnr.state.wi.us/org/at/et/geo/gwur/index.htm

Recent groundwater monitoring data at this site indicates an exceedance of the NR 140 preventive action limit (PAL) for MTBE at MW900, but compliance with the NR 140 enforcement standard. MW900 is located on the adjacent Albin Maternowski property. The Department may grant an exemption to a PAL for a substance of public health concern, other than nitrate, pursuant to s. NR 140.28(2)(b), Wis. Adm. Code, if all of the following criteria are met:

31-26-19

448474
DOCUMENT NO.

STATE BAR OF WISCONSIN FORM 5 – 1982
PERSONAL REPRESENTATIVE'S DEED

VOL 707 PAGE 325

REGISTER OF DEEDS
OCONTO COUNTY
AT 9 O'CLOCK am

MAY 20 1997

Loralee Lasley
REGISTER

10pd

THIS SPACE RESERVED FOR RECORDING DATA

NAME AND RETURN ADDRESS
Atty. Michael H. Berken
Kaftan, Van Egeren &
Gilson, S.C.
200 S. Monroe Ave.
Green Bay. WI 54301

Angela L. Rosek

, as Personal Representative of the estate of

Roger F. Rosek

("Decedent"),

for a valuable consideration conveys, without warranty, to Angela L. Rosek and Norbert P. Czarapata, each an undivided one-half (1/2) interest as tenants in common

, Grantee,

the following described real estate in Oconto County, State of Wisconsin (hereinafter called the "Property"):

No certified survey map available.

012-31-3100612D
PARCEL IDENTIFICATION NUMBER

That part of the Northwest Quarter of the Northeast Quarter of Section 31, Township 26 North, Range 19 East, beginning at a stone planted for the Northeast corner of a Cemetery in the Section line, 458½ feet East of the Northwest corner of Section 31, Township 26 North, Range 19 East, thence South along the East boundary of said Cemetery 800 feet to a stone, thence East 272¼ feet to a stone, thence North 800 feet to a stone, thence West along the North line of said Section 31 and the center of the highway 272¼ feet to place of beginning, being a tract of land containing 5 acres; excepting that part sold as described in 217 Deeds 207, Oconto County, being the North 174 3/4 feet of the East 120 feet thereof.

FEE
77.25 (11)
EXEMPT

Personal Representative by this deed does convey to Grantee all of the estate and interest in the Property which the Decedent had immediately prior to Decedent's death, and all of the estate and interest in the Property which the Personal Representative has since acquired.

, 19 97.

4. GRANTEE: Angela L. Rosek + Norbert P. Czarapata, each an undivided one-half (1/2) interest as tenants in common
5. Address 1755 County J
Little Suamico, WI 54141

Angela L. Rosek (SEAL)
Angela L. Rosek
Personal Representative of the
Estate of Roger F. Rosek

6. Grantor /grantee related: ☐ None ☐ Corp/Shareholder/Subsidiary ☐ Partnership ☐ Financial ☒ Family or Other: explain Husband's estate

7. Send tax bill to: Name and address Angela L. Rosek
1755 County J
Little Suamico WI 54141

ACKNOWLEDGMENT

State of Wisconsin,

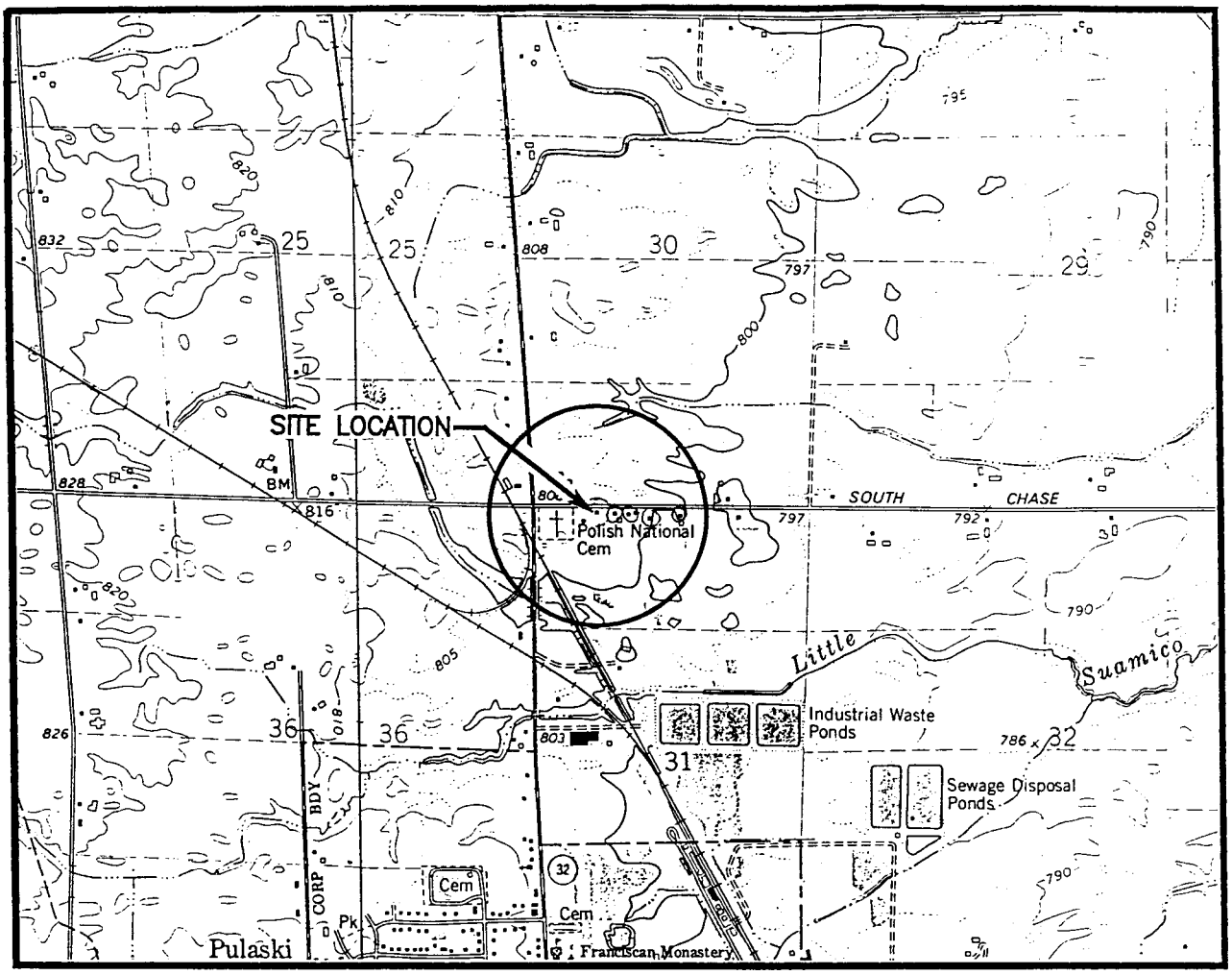

– Parcel I.D.# 012-3131 00612 D

⊙ – 4 private wells within 1200' of site

SCALE IN FEET

1" = 2000'

0 1000 2000 3000 4000 5000 6000 7000 8000

N

CONTOUR INTERVAL 10 FEET

NATIONAL GEODETIC VERTICAL DATUM OF 1929

LEGEND

○ BOUNDARY FOR WATER SUPPLY WELLS WITHIN A 1200' RADIUS OF SITE

■ PROBABLE LOCATION OF WATER SUPPLY WELLS

QUADRANGLE LOCATION

BASE MAP SOURCE: USGS PULASKI, WISCONSIN 7.5 MINUTE QUADRANGLE

DRAWN BY: BJF	PROJECT: KAS04-1110-0274	DATE: 11/18/98

REV. DATE

THIS DRAWING AND ALL INFORMATION CONTAINED THEREON IS THE PROPERTY OF NORTHERN ENVIRONMENTAL INCORPORATED AND SHALL NOT BE COPIED OR USED EXCEPT FOR THE PURPOSE FOR WHICH IT IS EXPRESSLY FURNISHED.

Northern Environmental℠
Hydrologists • Engineers • Geologists

FIGURE 1
SITE LOCATION AND LOCAL TOPOGRAPHY

KOPKE AUTO SALVAGE
PULASKI, WISCONSIN

KOPKE AUTO SALVAGE

S:\PROJ\KAS\04-0210\CAD0210\TOPO

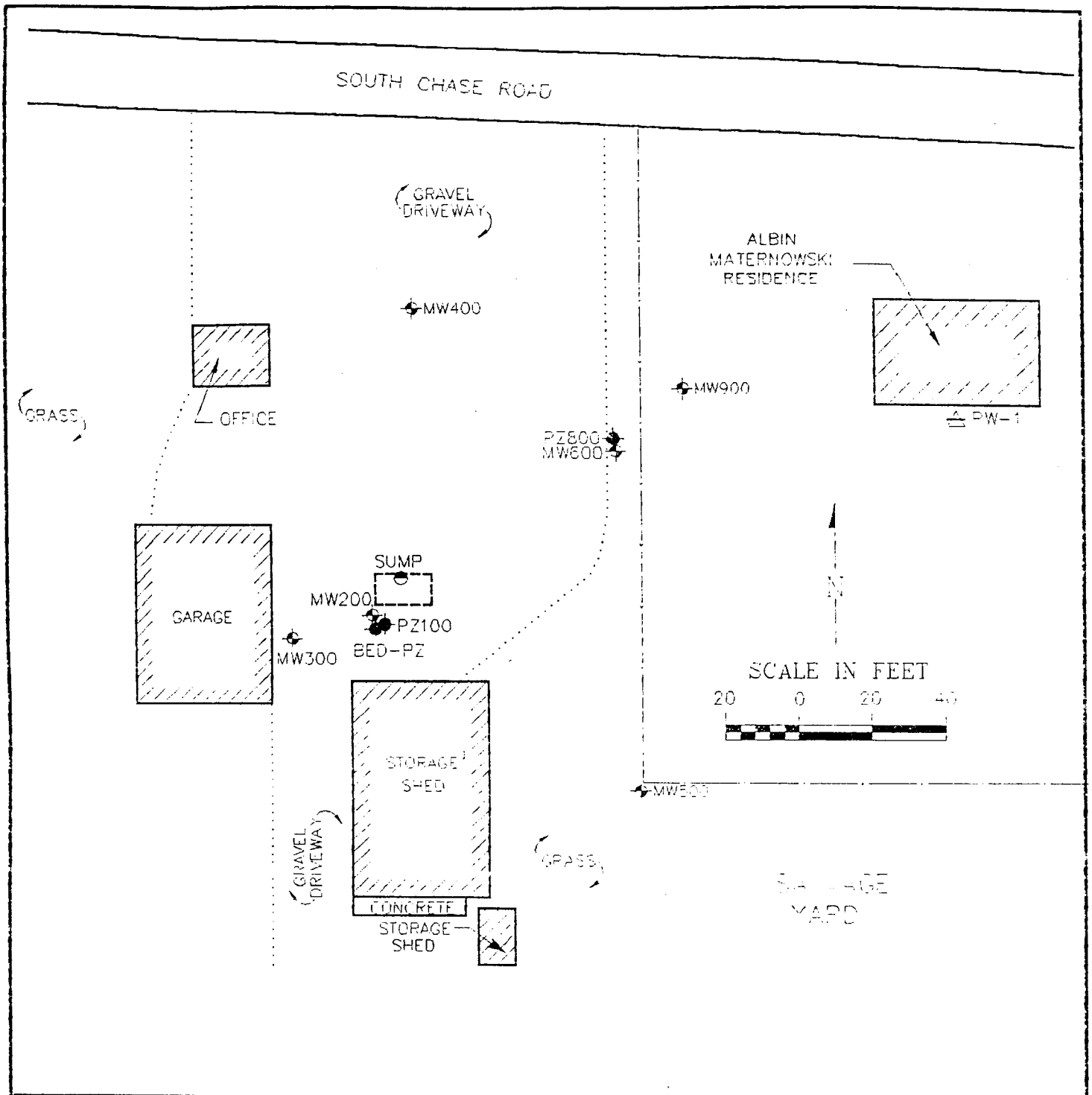

LEGEND

MW300	MONITORING WELL LOCATION		FORMER UNDERGROUND STORAGE TANK (UST) BED LOCATION
PZ100	PIEZOMETER LOCATION		FENCE LOCATION
BED-PZ	BEDROCK PIEZOMETER LOCATION		SURFACE MATERIAL DIVISION
PW-1	PRIVATE WELL LOCATION		
SUMP	SUMP LOCATION		

DRAWN BY: BJF | PROJECT: KAS04-1109-0210 | DATE: 9/28/98

FIGURE 2

MONITORING WELL AND PIEZOMETER LOCATIONS

THIS DRAWING AND ALL INFORMATION CONTAINED THEREON IS THE PROPERTY OF NORTHERN ENVIRONMENTAL INCORPORATED AND SHALL NOT BE COPIED OR USED EXCEPT FOR THE PURPOSE FOR WHICH IT IS EXPRESSLY FURNISHED.

Northern Environmental™
Hydrologists • Engineers • Geologists

KOPKE AUTO SALVAGE
PULASKI, WISCONSIN
FOR: KOPKE AUTO SALVAGE

Table 3, Ground-Water Analytical Results, Kopke Auto Salvage, Pulaski, Wisconsin

Well ID	Date Sampled	Relevant and Significant Analytical Results (µg/l)																				
			VOCs																			
		Lead	Benzene	Bromodichloromethane	n-Butylbenzene	sec-Butylbenzene	Chloromethane	Dibromochloromethane	Dichlorodifluoromethane	1,2-Dichloroethane	Di-Isopropyl Ether	Ethylbenzene	EDB (1,2- Dibromoethane)	Isopropylbenzene	Methylene Chloride	MTBE	Naphthalene	n-Propylbenzene	Tetrachloroethene	Toluene	Trimethylbenzene	Xylenes
WAC Preventive Action Limit (µg/l)		1.5	0.5	0.06	NE	NE	0.3	6	200	0.5	NE	140	0.005	NE	0.5	12	8	NE	0.5	200	96	1000
WAC Enforcement Standard (µg/l)		15	5	0.6	NE	NE	3	60	1000	5	NE	700	0.05	NE	5	60	40	NE	5	1000	480	10000
GP100	06/10/97	---	**5300**	< 3.7	170	< 30	< 4.2	< 3.3	< 10	**490**	45	*620*	**82**	30	< 14.5	**11000**	**300**	52	< 6.5	**9400**	**1190**	*4400*
GP500	06/10/97	---	*0.94*	< 0.073	< 0.38	< 0.6	< 0.083	< 0.066	< 0.2	< 0.14	< 0.28	< 0.68	< 0.048	< 0.38	< 0.29	< 0.21	< 1	< 0.4	< 0.13	3.9	< 1.86	1.5
GP600	06/10/97	---	**6700**	< 1.46	250	18	< 1.66	< 1.32	< 4	**180**	130	**1400**	**7.5**	59	< 5.8	**2500**	**370**	190	< 2.6	**2900**	**2300**	*4880*
GP900	06/10/97	---	**41**	< 0.073	2.9	0.65	< 0.083	< 0.066	< 0.2	0.302 "J"	1.4	14	< 0.048	0.63	< 0.29	1.5	3.5	1.6	< 0.13	37	17.9	47.4
PZ100	08/07/97	---	**470**	< 0.73	14	< 6	< 0.83	< 0.66	< 2	**15**	< 2.8	38	< 0.48	< 3.8	< 2.9	**1100**	< 10	< 4	*3.7 "J"*	*450*	84	310
	11/13/97	---	**300**	< 0.73	7.3	< 6	< 0.83	< 0.66	< 2	**12**	< 2.8	13	< 0.48	< 3.8	< 2.9	**1100**	< 10	< 4	< 1.3	< 15	33	32
	02/10/98	*2 "J"*	**150**	< 0.073	1.5	< 0.6	< 0.083	< 0.066	< 0.2	**5.0**	< 0.28	16	< 0.048	0.53	0.35 "J"	**300**	1.6 "J"	1.3	< 0.13	2.0	2.5	2.7
	05/27/98	---	**15**	< 0.38	2.2	0.35 "J"	< 0.18	< 0.37	< 0.28	< 0.36	0.5 "J"	3.5	< 0.35	< 0.34	< 0.29	*16*	1.1 "J"	1	< 0.35	3.7	5.1	7
	08/26/98	---	**23**	< 0.38	0.65 "J"	< 0.34	< 0.18	< 0.37	< 0.28	< 0.36	< 0.32	2.7	< 0.35	< 0.34	< 0.29	*21*	< 0.88	0.51 "J"	< 0.35	5.6	2.25	5.2
	09/08/99	---	**8.1**	---	---	---	---	---	---	---	---	5.1	---	---	---	0.66"J"	---	---	---	< 0.38	0.84"J"	< 1.04
	12/07/99	---	*0.91"J"*	---	---	---	---	---	---	---	---	0.57"J"	---	---	---	0.88"J"	---	---	---	<0.35	<0.99	<1
	02/16/00	---	0.49"J"	---	---	---	---	---	---	---	---	<0.34	---	---	---	2.8	---	---	---	<0.35	<0.99	<1
	05/15/00	---	*0.97**	---	---	---	---	---	---	---	---	<0.50	---	---	---	*19*	---	---	---	<0.50	<1	<1.5
	08/31/00	---	*2.3*	---	---	---	---	---	---	---	---	<0.50	---	---	---	5.6	---	---	---	<0.50	<1.0	<1.5
	11/01/00	---	*2.3*	---	---	---	---	---	---	---	---	<0.40	---	---	---	1.3	---	---	---	<0.40	<0.80	<1.10
	03/19/01	---	<0.40	---	---	---	---	---	---	---	---	<0.40	---	---	---	0.82*	---	---	---	<0.40	<0.80	<1.10
	06/28/01	---	*3.9*	---	---	---	---	---	---	---	---	<0.40	---	---	---	4.1	---	---	---	<0.40	<0.80	<1.10
	09/12/01	---	*1.0**	---	---	---	---	---	---	---	---	<0.40	---	---	---	8.8	---	---	---	<0.40	<0.80	<1.10
	03/12/02	---	<0.40	---	---	---	---	---	---	---	---	<0.40	---	---	---	<0.40	---	---	---	<0.40	<0.90	<1.40
	06/24/02	---	**6.4**	---	---	---	---	---	---	---	---	<0.49	---	---	---	3.2	---	---	---	<0.63	<1.14	<1.5
	12/11/02	---	*2.0*	---	---	---	---	---	---	---	---	<0.82	---	---	---	3.5	---	---	---	<0.68	<1.86	<2.47
	09/19/03	---	*1.6*	---	---	---	---	---	---	---	---	<0.60	---	---	---	1.9	---	---	---	<0.58	<1.18	<1.84

Note:

VOCs = Volatile Organic Compounds
MTBE = Methyl Tert-Butyl Ether
µg/l = micrograms per liter
NE = Not established by Wisconsin Administrative Code (WAC)
"J" or * = Analyte detected between Limit of Detection and Limit of Quantification
--- = Not analyzed
0.94 = WAC Preventive Action Limit Exceeded
5300 = WAC Enforcement Standard Exceeded
** = duplicate sample

Table 3, Ground-Water Analytical Results, Kopke Auto Salvage, Pulaski, Wisconsin

Well ID	Date Sampled	Relevant and Significant Analytical Results (µg/l)																				
			VOCs																			
		Lead	Benzene	Bromodichloromethane	n-Butylbenzene	sec-Butylbenzene	Chloromethane	Dibromochloromethane	Dichlorodifluoromethane	1,2-Dichloroethane	Di-Isopropyl Ether	Ethylbenzene	EDB (1,2- Dibromoethane)	Isopropylbenzene	Methylene Chloride	MTBE	Naphthalene	n-Propylbenzene	Tetrachloroethene	Toluene	Trimethylbenzene	Xylenes
WAC Preventive Action Limit (µg/l)		1.5	0.5	0.06	NE	NE	0.3	6	200	0.5	NE	140	0.005	NE	0.5	12	8	NE	0.5	200	96	1000
WAC Enforcement Standard (µg/l)		15	5	0.6	NE	NE	3	60	1000	5	NE	700	0.05	NE	5	60	40	NE	5	1000	480	10000
MW200	08/07/97	---	1100	< 3.7	75	< 30	< 4.2	< 3.3	< 10	38	< 14	230	11	< 19	< 14.5	5600	108 "J"	30	15.2 "J"	2600	500	1910
**	08/07/97	---	1200	< 3.7	83	< 30	< 4.2	< 3.3	< 10	53	< 14	250	12	< 19	< 14.5	8600	133 "J"	31	21	2800	540	2240
	11/13/97	---	17000	< 15	180	< 120	< 17	< 13	< 40	540	< 56	1100	< 10	< 76	< 58	45000	490 "J"	91	< 26	13000	1730	8000
**	11/13/97	---	16000	< 15	160	< 120	< 17	< 13	< 40	520	< 56	1000	< 10	< 76	< 58	44000	490 "J"	86	< 26	12000	1720	7600
	02/10/98	2 "J"	30000	< 37	600	< 300	< 42	< 33	< 100	870	< 140	2000	< 24	< 190	< 150	38000	1600 "J"	380	< 65	24000	4900	9800
**	02/10/98	---	30000	< 37	620	< 300	< 42	< 33	< 100	860	< 140	1900	< 24	< 190	< 150	39000	1200"J"	310	< 65	23000	4900	10000
	05/27/98	---	26000	< 76	130 "J"	< 68	< 36	< 74	< 56	720	< 64	1500	< 70	< 68	< 58	31000	460 "J"	120 "J"	< 70	20000	1870	8600
	08/26/98	---	20000	< 76	94 "J"	< 68	< 36	< 74	< 56	710	< 64	1100	< 70	< 68	< 58	27000	350 "J"	< 61	< 70	14000	1370	6800
**	08/26/98	---	17000	---	---	---	---	---	---	---	---	1100	---	---	---	22000	---	---	---	12000	1110	5600
	09/08/99	---	22000	---	---	---	---	---	---	---	---	1500	---	---	---	6100	---	---	---	10000	1660	5000
	12/07/99	---	13000	---	---	---	---	---	---	---	---	1000	---	---	---	8400	---	---	---	4800	1310	3800
**	12/07/99	---	12000	---	---	---	---	---	---	---	---	940	---	---	---	7800	---	---	---	4600	1210	3600
	02/16/00	---	9300	---	---	---	---	---	---	---	---	730	---	---	---	12000	---	---	---	1700	1210	3700
	05/15/00	---	8300	---	---	---	---	---	---	---	---	300	---	---	---	14000	---	---	---	250	840	1800
	08/31/00	---	11000	---	---	---	---	---	---	---	---	410	---	---	---	11000	---	---	---	1100	830	2400
	11/01/00	---	9300	---	---	---	---	---	---	---	---	340	---	---	---	6900	---	---	---	1700	650	1910
	03/19/01	---	7200	---	---	---	---	---	---	---	---	330	---	---	---	4500	---	---	---	75	710	781
	06/28/01	---	3400	---	---	---	---	---	---	---	---	360	---	---	---	1700	---	---	---	100	710	837*
	09/12/01	---	48	---	---	---	---	---	---	---	---	5.2	---	---	---	23	---	---	---	1.5	10.8	11.3
	03/12/02	---	810	---	---	---	---	---	---	---	---	190	---	---	---	210	---	---	---	<8.0	318	220
	06/24/02	---	2500	---	---	---	---	---	---	---	---	340	---	---	---	700	---	---	---	33"J"	480	390
	12/11/02	---	4300	---	---	---	---	---	---	---	---	410	---	---	---	1600	---	---	---	110	710	785"J"
	03/18/03	---	6100	---	---	---	---	---	---	---	---	350	---	---	---	2800	---	---	---	<34	467"J"	642
	06/10/03	---	1600	---	---	---	---	---	---	---	---	280	---	---	---	340	---	---	---	40	342	364
	09/19/03	---	520	---	---	---	---	---	---	---	---	130	---	---	---	93	---	---	---	16	173	136.3"J"

Note:

VOCs = Volatile Organic Compounds
MTBE = Methyl Tert-Butyl Ether
µg/l = micrograms per liter
NE = Not established by Wisconsin Administrative Code (WAC)
"J" or * = Analyte detected between Limit of Detection and Limit of Quantification
--- = Not analyzed
0.94 = WAC Preventive Action Limit Exceeded
5300 = WAC Enforcement Standard Exceeded
** = duplicate sample

Table 3, Ground-Water Analytical Results, Kopke Auto Salvage, Pulaski, Wisconsin

Well ID	Date Sampled	Relevant and Significant Analytical Results (µg/l)																				
			VOCs																			
		Lead	Benzene	Bromodichloromethane	n-Butylbenzene	sec-Butylbenzene	Chloromethane	Dibromochloromethane	Dichlorodifluoromethane	1,2-Dichloroethane	Di-Isopropyl Ether	Ethylbenzene	EDB (1,2- Dibromoethane)	Isopropylbenzene	Methylene Chloride	MTBE	Naphthalene	n-Propylbenzene	Tetrachloroethene	Toluene	Trimethylbenzene	Xylenes
WAC Preventive Action Limit (µg/l)		1.5	0.5	0.06	NE	NE	0.3	6	200	0.5	NE	140	0.005	NE	0.5	12	8	NE	0.5	200	96	1000
WAC Enforcement Standard (µg/l)		15	5	0.6	NE	NE	3	60	1000	5	NE	700	0.05	NE	5	60	40	NE	5	1000	480	10000
MW300	08/07/97	---	< 0.21	< 0.073	< 0.38	< 0.6	< 0.083	< 0.066	< 0.2	< 0.14	< 0.28	< 0.68	< 0.048	< 0.38	< 0.29	< 0.21	< 1	< 0.4	< 0.13	< 1.5	< 1.86	< 1.78
	11/13/97	---	< 0.21	---	---	---	---	---	---	---	---	< 0.68	---	---	---	< 0.21	---	---	---	< 1.5	< 1.86	< 1.8
	02/10/98	---	0.39 "J"	---	---	---	---	---	---	---	---	< 0.68	---	---	---	< 0.21	---	---	---	< 1.5	< 1.86	< 1.8
	05/27/98	---	*1.5*	---	---	---	---	---	---	---	---	1.7	---	---	---	< 0.31	---	---	---	0.5 "J"	2.34	3.8
	08/26/98	---	*1.2*	---	---	---	---	---	---	---	---	1.3	---	---	---	< 0.31	---	---	---	< 0.35	< 0.99	< 0.98
	09/08/99	---	*2.9*	---	---	---	---	---	---	---	---	1.1	---	---	---	0.27"J"	---	---	---	0.49"J"	0.56"J"	< 1.04
	12/07/99	---	*1.5*	---	---	---	---	---	---	---	---	0.45"J"	---	---	---	0.92"J"	---	---	---	<0.35	<0.99	<1
	02/16/00	---	0.4"J"	---	---	---	---	---	---	---	---	<0.34	---	---	---	<0.31	---	---	---	<0.35	<0.99	<1
	05/15/00	---	*0.92**	---	---	---	---	---	---	---	---	<0.50	---	---	---	0.38*	---	---	---	<0.50	<1	<1.5
	08/31/00	---	**6.3**	---	---	---	---	---	---	---	---	1.6*	---	---	---	1.8	---	---	---	0.56*	<1.0	<1.5
	11/01/00	---	*4.2*	---	---	---	---	---	---	---	---	1.2	---	---	---	1.0*	---	---	---	0.64*	<0.80	<1.10
	03/19/01	---	*2.1*	---	---	---	---	---	---	---	---	<0.40	---	---	---	0.78*	---	---	---	0.68*	<0.80	<1.10
	06/28/01	---	*1.1**	---	---	---	---	---	---	---	---	0.84*	---	---	---	<0.40	---	---	---	<0.40	<0.80	<1.10
	09/12/01	---	*2.1*	---	---	---	---	---	---	---	---	1.3	---	---	---	<0.40	---	---	---	0.49*	<0.80	<1.10
**	09/12/01	---	*2.1*	---	---	---	---	---	---	---	---	1.3	---	---	---	<0.40	---	---	---	0.50*	<0.80	<1.10
	03/12/02	---	*1.2**	---	---	---	---	---	---	---	---	0.90*	---	---	---	0.62*	---	---	---	<0.40	<0.90	<1.40
	06/24/02	---	*1.3"J"*	---	---	---	---	---	---	---	---	1.8	---	---	---	0.74"J"	---	---	---	<0.63	0.6"J"	<1.5
	12/11/02	---	<0.45	---	---	---	---	---	---	---	---	<0.82	---	---	---	<0.43	---	---	---	<0.68	<1.86	<2.47
	09/19/03	---	*2*	---	---	---	---	---	---	---	---	0.97"J"	---	---	---	0.96"J"	---	---	---	<0.58	<1.18	<1.84

Note:

VOCs = Volatile Organic Compounds
MTBE = Methyl Tert-Butyl Ether
µg/l = micrograms per liter
NE = Not established by Wisconsin Administrative Code (WAC)
"J" or * = Analyte detected between Limit of Detection and Limit of Quantification
--- = Not analyzed
0.94 = WAC Preventive Action Limit Exceeded
5300 = WAC Enforcement Standard Exceeded
** = duplicate sample

Table 3, Ground-Water Analytical Results, Kopke Auto Salvage, Pulaski, Wisconsin

Well ID	Date Sampled	Relevant and Significant Analytical Results (µg/l)																				
			VOCs																			
		Lead	Benzene	Bromodichloromethane	n-Butylbenzene	sec-Butylbenzene	Chloromethane	Dibromochloromethane	Dichlorodifluoromethane	1,2-Dichloroethane	Di-Isopropyl Ether	Ethylbenzene	EDB (1,2- Dibromoethane)	Isopropylbenzene	Methylene Chloride	MTBE	Naphthalene	n-Propylbenzene	Tetrachloroethene	Toluene	Trimethylbenzene	Xylenes
WAC Preventive Action Limit (µg/l)		1.5	0.5	0.06	NE	NE	0.3	6	200	0.5	NE	140	0.005	NE	0.5	12	8	NE	0.5	200	96	1000
WAC Enforcement Standard (µg/l)		15	5	0.6	NE	NE	3	60	1000	5	NE	700	0.05	NE	5	60	40	NE	5	1000	480	10000
MW400	08/07/97	---	< 0.24 "J"	< 0.073	< 0.38	< 0.6	< 0.083	< 0.066	< 0.2	< 0.14	< 0.28	< 0.68	< 0.048	< 0.38	< 0.29	< 0.21	< 1	< 0.4	< 0.13	< 1.5	< 1.86	< 1.78
	11/13/97	---	< 0.21	---	---	---	---	---	---	---	---	< 0.68	---	---	---	< 0.21	---	---	---	< 1.5	< 1.86	< 1.8
	02/10/98	---	< 0.21	---	---	---	---	---	---	---	---	< 0.68	---	---	---	< 0.21	---	---	---	< 1.5	< 1.86	< 1.8
	05/27/98	---	< 0.32	---	---	---	---	---	---	---	---	< 0.34	---	---	---	< 0.31	---	---	---	< 0.35	< 0.99	< 1
	08/26/98	---	< 0.32	---	---	---	---	---	---	---	---	< 0.34	---	---	---	< 0.31	---	---	---	< 0.35	< 0.99	< 0.98
	09/08/99	---	< 0.25	---	---	---	---	---	---	---	---	< 0.32	---	---	---	< 0.21	---	---	---	< 0.38	< 0.70	< 1.04
	12/07/99	---	<0.32	---	---	---	---	---	---	---	---	<0.34	---	---	---	<0.31	---	---	---	<0.35	<0.99	<1
	02/16/00	---	<0.32	---	---	---	---	---	---	---	---	<0.34	---	---	---	<0.31	---	---	---	<0.35	<0.99	<1
	05/15/00	---	<0.50	---	---	---	---	---	---	---	---	<0.50	---	---	---	<0.30	---	---	---	<0.50	<1	<1.5
	08/31/00	---	<0.50	---	---	---	---	---	---	---	---	<0.50	---	---	---	<0.40	---	---	---	<0.50	<1.0	<1.5
	11/01/00	---	<0.40	---	---	---	---	---	---	---	---	<0.40	---	---	---	<0.40	---	---	---	<0.40	<0.80	<1.10
	03/19/01	---	<0.40	---	---	---	---	---	---	---	---	<0.40	---	---	---	<0.40	---	---	---	<0.40	<0.80	<1.10
	06/28/01	---	<0.40	---	---	---	---	---	---	---	---	<0.40	---	---	---	<0.40	---	---	---	<0.40	<0.80	<1.10
	09/12/01	---	<0.40	---	---	---	---	---	---	---	---	<0.40	---	---	---	<0.40	---	---	---	<0.40	<0.80	<1.10
	03/12/02	---	---	---	---	---	---	---	---	---	---	---	---	---	---	---	---	---	---	---	---	---
	06/24/02	---	---	---	---	---	---	---	---	---	---	---	---	---	---	---	---	---	---	---	---	---
	12/11/02	---	---	---	---	---	---	---	---	---	---	---	---	---	---	---	---	---	---	---	---	---
	09/19/03	---	---	---	---	---	---	---	---	---	---	---	---	---	---	---	---	---	---	---	---	---

Note:

VOCs = Volatile Organic Compounds
MTBE = Methyl Tert-Butyl Ether
µg/l = micrograms per liter
NE = Not established by Wisconsin Administrative Code (WAC)
"J" or * = Analyte detected between Limit of Detection and Limit of Quantification
--- = Not analyzed
0.94 = WAC Preventive Action Limit Exceeded
5300 = WAC Enforcement Standard Exceeded
** = duplicate sample

Table 3, Ground-Water Analytical Results, Kopke Auto Salvage, Pulaski, Wisconsin

Well ID	Date Sampled	Relevant and Significant Analytical Results (µg/l)																				
			VOCs																			
		Lead	Benzene	Bromodichloromethane	n-Butylbenzene	sec-Butylbenzene	Chloromethane	Dibromochloromethane	Dichlorodifluoromethane	1,2-Dichloroethane	Di-Isopropyl Ether	Ethylbenzene	EDB (1,2- Dibromoethane)	Isopropylbenzene	Methylene Chloride	MTBE	Naphthalene	n-Propylbenzene	Tetrachloroethene	Toluene	Trimethylbenzene	Xylenes
WAC Preventive Action Limit (µg/l)		1.5	0.5	0.06	NE	NE	0.3	6	200	0.5	NE	140	0.005	NE	0.5	12	8	NE	0.5	200	96	1000
WAC Enforcement Standard (µg/l)		15	5	0.6	NE	NE	3	60	1000	5	NE	700	0.05	NE	5	60	40	NE	5	1000	480	10000
MW500	08/07/97	---	< 0.22 "J"	< 0.073	< 0.38	< 0.6	< 0.083	< 0.066	< 0.2	< 0.14	< 0.28	< 0.68	< 0.048	< 0.38	< 0.29	< 0.21	< 1	< 0.4	< 0.13	< 1.5	< 1.86	< 1.78
	11/13/97	---	< 0.21	---	---	---	---	---	---	---	---	< 0.68	---	---	---	< 0.21	---	---	---	< 1.5	< 1.86	< 1.8
	02/10/98	---	< 0.21	---	---	---	---	---	---	---	---	< 0.68	---	---	---	0.77	---	---	---	< 1.5	< 1.86	< 1.8
	05/27/98	---	< 0.32	---	---	---	---	---	---	---	---	< 0.34	---	---	---	< 0.31	---	---	---	< 0.35	< 0.99	< 1
	08/26/98	---	<0.32	---	---	---	---	---	---	---	---	< 0.34	---	---	---	0.4 "J"	---	---	---	< 0.35	< 0.99	< 0.98
	09/08/99	---	< 0.25	---	---	---	---	---	---	---	---	< 0.32	---	---	---	< 0.21	---	---	---	< 0.38	< 0.70	< 1.04
	12/07/99	---	<0.32	---	---	---	---	---	---	---	---	<0.34	---	---	---	<0.31	---	---	---	0.37"J"	<0.99	<1
	02/16/00	---	<0.32	---	---	---	---	---	---	---	---	<0.34	---	---	---	<0.31	---	---	---	<0.35	<0.99	<1
	05/15/00	---	<0.50	---	---	---	---	---	---	---	---	<0.50	---	---	---	<0.30	---	---	---	<0.50	<1	<1.5
	08/31/00	---	<0.50	---	---	---	---	---	---	---	---	<0.50	---	---	---	<0.40	---	---	---	<0.50	<1.0	<1.5
	11/01/00	---	<0.40	---	---	---	---	---	---	---	---	<0.40	---	---	---	<0.40	---	---	---	<0.40	<0.80	<1.10
	03/19/01	---	<0.40	---	---	---	---	---	---	---	---	<0.40	---	---	---	<0.40	---	---	---	<0.40	<0.80	<1.10
	06/28/01	---	<0.40	---	---	---	---	---	---	---	---	<0.40	---	---	---	<0.40	---	---	---	<0.40	<0.80	<1.10
	09/12/01	---	<0.40	---	---	---	---	---	---	---	---	<0.40	---	---	---	<0.40	---	---	---	<0.40	<0.80	<1.10
	03/12/02	---	---	---	---	---	---	---	---	---	---	---	---	---	---	---	---	---	---	---	---	---
	06/24/02	---	---	---	---	---	---	---	---	---	---	---	---	---	---	---	---	---	---	---	---	---
	12/11/02	---	---	---	---	---	---	---	---	---	---	---	---	---	---	---	---	---	---	---	---	---
	09/19/03	---	---	---	---	---	---	---	---	---	---	---	---	---	---	---	---	---	---	---	---	---

Note:

VOCs = Volatile Organic Compounds
MTBE = Methyl Tert-Butyl Ether
µg/l = micrograms per liter
NE = Not established by Wisconsin Administrative Code (WAC)
"J" or * = Analyte detected between Limit of Detection and Limit of Quantification
--- = Not analyzed
0.94 = WAC Preventive Action Limit Exceeded
5300 = WAC Enforcement Standard Exceeded
** = duplicate sample

Table 3, Ground-Water Analytical Results, Kopke Auto Salvage, Pulaski, Wisconsin

Well ID	Date Sampled	Relevant and Significant Analytical Results (µg/l)																				
			VOCs																			
		Lead	Benzene	Bromodichloromethane	n-Butylbenzene	sec-Butylbenzene	Chloromethane	Dibromochloromethane	Dichlorodifluoromethane	1,2-Dichloroethane	Di-Isopropyl Ether	Ethylbenzene	EDB (1,2- Dibromoethane)	Isopropylbenzene	Methylene Chloride	MTBE	Naphthalene	n-Propylbenzene	Tetrachloroethene	Toluene	Trimethylbenzene	Xylenes
WAC Preventive Action Limit (µg/l)		1.5	0.5	0.06	NE	NE	0.3	6	200	0.5	NE	140	0.005	NE	0.5	12	8	NE	0.5	200	96	1000
WAC Enforcement Standard (µg/l)		15	5	0.6	NE	NE	3	60	1000	5	NE	700	0.05	NE	5	60	40	NE	5	1000	480	10000
MW600	08/07/97	---	**8.9**	< 0.073	< 0.38	< 0.60	< 0.083	< 0.066	< 0.2	**32**	3.7	0.7	< 0.048	< 0.38	< 0.29	**980**	< 1	0.64	< 0.13	< 1.5	< 1.86	< 1.78
	11/13/97	---	*1.2*	< 0.073	< 0.38	< 0.6	< 0.083	< 0.066	< 0.2	**44**	3	1.4	< 0.048	1.4	< 0.29	**1100**	< 1	0.55	< 0.13	< 1.5	< 1.86	< 1.78
	02/10/98	< 1	0.29 "J"	< 0.073	< 0.38	< 0.6	< 0.083	< 0.066	< 0.2	**8.8**	1.1	< 0.68	< 0.048	< 0.38	< 0.29	**260**	< 1	< 0.4	< 0.13	< 1.5	< 1.86	< 1.78
	05/27/98	---	*1.3*	< 0.38	< 0.23	< 0.34	< 0.18	< 0.37	< 0.28	**35**	3.1	0.48 "J"	< 0.35	0.88 "J"	< 0.29	**754**	< 0.88	< 0.3	< 0.35	< 0.35	1.18	< 0.98
	08/26/98	---	**80**	< 3.8	< 2.3	< 3.4	< 1.8	< 3.7	< 2.8	**51**	< 3.2	< 3.4	< 3.5	< 3.4	< 2.9	**1100**	< 8.8	< 3	< 3.5	< 3.5	< 9.9	< 9.8
	09/08/99	---	< 0.25	---	---	---	---	---	---	---	---	< 0.32	---	---	---	**150**	---	---	---	< 0.38	< 0.70	< 1.04
**	09/08/99	---	< 0.25	---	---	---	---	---	---	---	---	< 0.32	---	---	---	**140**	---	---	---	< 0.38	< 0.70	< 1.04
	12/07/99	---	<0.32	---	---	---	---	---	---	---	---	<0.34	---	---	---	**150**	---	---	---	<0.35	<0.99	<1
	02/16/00	---	<0.32	---	---	---	---	---	---	---	---	<0.34	---	---	---	**250**	---	---	---	<0.35	<0.99	<1
	05/15/00	---	<0.50	---	---	---	---	---	---	---	---	<0.50	---	---	---	5.6	---	---	---	<0.50	<1	<1.5
	08/31/00	---	<0.50	---	---	---	---	---	---	---	---	<0.50	---	---	---	**60**	---	---	---	<0.50	<1.0	<1.5
	11/01/00	---	<0.40	---	---	---	---	---	---	---	---	<0.40	---	---	---	*26*	---	---	---	<0.40	<0.80	<1.10
	03/19/01	---	<0.40	---	---	---	---	---	---	---	---	<0.40	---	---	---	6.3	---	---	---	<0.40	<0.80	<1.10
	06/28/01	---	<0.40	---	---	---	---	---	---	---	---	<0.40	---	---	---	*26*	---	---	---	<0.40	<0.80	<1.10
	09/12/01	---	<0.40	---	---	---	---	---	---	---	---	<0.40	---	---	---	10	---	---	---	<0.40	<0.80	<1.10
	03/12/02	---	<0.40	---	---	---	---	---	---	---	---	<0.40	---	---	---	3.5	---	---	---	<0.40	<0.90	<1.40
**	03/12/02	---	<0.40	---	---	---	---	---	---	---	---	<0.40	---	---	---	3.6	---	---	---	<0.40	<0.90	<1.40
	06/24/02	---	<0.43	---	---	---	---	---	---	---	---	<0.49	---	---	---	*46*	---	---	---	<0.63	<1.14	<1.5
	12/11/02	---	<0.45	---	---	---	---	---	---	---	---	<0.82	---	---	---	*27*	---	---	---	<0.68	<1.86	<2.47
	09/19/03	---	<0.30	---	---	---	---	---	---	---	---	<0.60	---	---	---	*19*	---	---	---	<0.58	<1.18	<1.84
	04/20/04	---	<0.14	---	---	---	---	---	---	---	---	<0.40	---	---	---	7.9	---	---	---	<0.36	<0.79	<1.10

Note:

VOCs = Volatile Organic Compounds
MTBE = Methyl Tert-Butyl Ether
µg/l = micrograms per liter
NE = Not established by Wisconsin Administrative Code (WAC)
"J" or * = Analyte detected between Limit of Detection and Limit of Quantification
--- = Not analyzed
0.94 = WAC Preventive Action Limit Exceeded
5300 = WAC Enforcement Standard Exceeded
** = duplicate sample

Table 3, Ground-Water Analytical Results, Kopke Auto Salvage, Pulaski, Wisconsin

Well ID	Date Sampled	Relevant and Significant Analytical Results (µg/l)																				
			VOCs																			
		Lead	Benzene	Bromodichloromethane	n-Butylbenzene	sec-Butylbenzene	Chloromethane	Dibromochloromethane	Dichlorodifluoromethane	1,2-Dichloroethane	Di-Isopropyl Ether	Ethylbenzene	EDB (1,2- Dibromoethane)	Isopropylbenzene	Methylene Chloride	MTBE	Naphthalene	n-Propylbenzene	Tetrachloroethene	Toluene	Trimethylbenzene	Xylenes
WAC Preventive Action Limit (µg/l)		1.5	0.5	0.06	NE	NE	0.3	6	200	0.5	NE	140	0.005	NE	0.5	12	8	NE	0.5	200	96	1000
WAC Enforcement Standard (µg/l)		15	5	0.6	NE	NE	3	60	1000	5	NE	700	0.05	NE	5	60	40	NE	5	1000	480	10000
PZ800	12/08/97	---	*2*	< 0.073	< 0.38	< 0.6	*0.36*	< 0.066	< 0.2	**5.4**	< 0.28	< 0.68	< 0.048	< 0.38	< 0.29	**280**	< 1	< 0.4	< 0.13	1.9	< 1.86	< 1.78
	02/10/98	< 1	*1.0*	< 0.073	< 0.38	< 0.6	0.083	< 0.066	< 0.2	*2.3*	0.29	< 0.68	< 0.048	< 0.38	< 0.29	**160**	< 1	< 0.4	< 0.13	< 1.5	< 0186	< 1.78
	05/27/98	---	*0.75*	< 0.38	< 0.23	< 0.34	< 0.18	< 0.37	0.43 "J"	*1 "J"*	< 0.32	< 0.34	< 0.35	< 0.34	< 0.29	**80**	< 0.88	< 0.3	< 0.35	0.92 "J"	< 0.99	< 0.98
	08/26/98	---	*0.54 "J"*	< 0.38	< 0.23	3.3	< 0.18	< 0.37	< 0.28	*0.61 "J"*	< 0.32	< 0.34	< 0.35	< 0.34	< 0.29	*57*	<0.88	< 0.3	< 0.35	0.75 "J"	< 0.99	< 0.98
	09/08/99	---	< 0.25	---	---	---	---	---	---	---	---	< 0.32	---	---	---	*46*	---	---	---	< 0.38	< 0.70	< 1.04
	12/07/99	---	<0.32	---	---	---	---	---	---	---	---	<0.34	---	---	---	*45*	---	---	---	<0.35	<0.99	<1
	02/16/00	---	<0.32	---	---	---	---	---	---	---	---	<0.34	---	---	---	*52*	---	---	---	<0.35	<0.99	<1
	05/15/00	---	<0.50	---	---	---	---	---	---	---	---	<0.50	---	---	---	**67**	---	---	---	<0.50	<1	<1.5
	08/31/00	---	<0.50	---	---	---	---	---	---	---	---	<0.50	---	---	---	**78**	---	---	---	<0.50	<1.0	<1.5
**	08/31/00	---	<0.50	---	---	---	---	---	---	---	---	<0.50	---	---	---	**80**	---	---	---	<0.50	<1.0	<1.5
	11/01/00	---	<0.40	---	---	---	---	---	---	---	---	<0.40	---	---	---	**64**	---	---	---	<0.40	<0.80	<1.10
	03/19/01	---	<0.40	---	---	---	---	---	---	---	---	<0.40	---	---	---	**68**	---	---	---	<0.40	<0.80	<1.10
	06/28/01	---	<0.40	---	---	---	---	---	---	---	---	<0.40	---	---	---	**99**	---	---	---	<0.40	<0.80	<1.10
	09/12/01	---	<0.40	---	---	---	---	---	---	---	---	<0.40	---	---	---	**61**	---	---	---	<0.40	<0.80	<1.10
	03/12/02	---	<0.40	---	---	---	---	---	---	---	---	<0.40	---	---	---	*38*	---	---	---	<0.40	<0.90	<1.40
	06/24/02	---	<0.43	---	---	---	---	---	---	---	---	<0.49	---	---	---	*47*	---	---	---	<0.63	<1.14	<1.5
	12/11/02	---	<0.45	---	---	---	---	---	---	---	---	<0.82	---	---	---	*49*	---	---	---	<0.68	<1.86	<2.47
	09/19/03	---	<0.30	---	---	---	---	---	---	---	---	<0.60	---	---	---	*47*	---	---	---	<0.58	<1.18	<1.84
**	09/19/03	---	<0.30	---	---	---	---	---	---	---	---	<0.60	---	---	---	*41*	---	---	---	<0.58	<1.18	<1.84
	04/20/04	---	<0.14	---	---	---	---	---	---	---	---	<0.40	---	---	---	*41*	---	---	---	<0.36	<0.79	<1.10

Note:

VOCs = Volatile Organic Compounds
MTBE = Methyl Tert-Butyl Ether
µg/l = micrograms per liter
NE = Not established by Wisconsin Administrative Code (WAC)
"J" or * = Analyte detected between Limit of Detection and Limit of Quantification
--- = Not analyzed
0.94 = WAC Preventive Action Limit Exceeded
5300 = WAC Enforcement Standard Exceeded
** = duplicate sample

Table 3, Ground-Water Analytical Results, Kopke Auto Salvage, Pulaski, Wisconsin

Well ID	Date Sampled	Relevant and Significant Analytical Results (µg/l)																				
			VOCs																			
		Lead	Benzene	Bromodichloromethane	n-Butylbenzene	sec-Butylbenzene	Chloromethane	Dibromochloromethane	Dichlorodifluoromethane	1,2-Dichloroethane	Di-Isopropyl Ether	Ethylbenzene	EDB (1,2- Dibromoethane)	Isopropylbenzene	Methylene Chloride	MTBE	Naphthalene	n-Propylbenzene	Tetrachloroethene	Toluene	Trimethylbenzene	Xylenes
WAC Preventive Action Limit (µg/l)		1.5	0.5	0.06	NE	NE	0.3	6	200	0.5	NE	140	0.005	NE	0.5	12	8	NE	0.5	200	96	1000
WAC Enforcement Standard (µg/l)		15	5	0.6	NE	NE	3	60	1000	5	NE	700	0.05	NE	5	60	40	NE	5	1000	480	10000
MW900	02/10/98	3	< 0.21	< 0.073	< 0.38	< 0.6	0.083	< 0.066	< 0.2	< 0.14	0.28	< 0.68	< 0.048	< 0.38	< 0.29	*20*	< 1	< 0.4	< 0.13	< 1.5	< 1.86	< 1.78
	05/27/98	---	< 0.32	---	---	---	---	---	---	---	---	< 0.34	---	---	---	11	---	---	---	< 0.35	< 0.99	< 1
	08/26/98	---	< 0.32	---	---	---	---	---	---	---	---	< 0.34	---	---	---	9	---	---	---	< 0.35	< 0.99	< 0.98
	09/08/99	---	< 0.25	---	---	---	---	---	---	---	---	< 0.32	---	---	---	6.8	---	---	---	< 0.38	< 0.70	< 1.04
	12/07/99	---	<0.32	---	---	---	---	---	---	---	---	<0.34	---	---	---	6.9	---	---	---	<0.35	<0.99	<1
	02/16/00	---	<0.32	---	---	---	---	---	---	---	---	<0.34	---	---	---	7.2	---	---	---	<0.35	<0.99	<1
	05/15/00	---	<0.50	---	---	---	---	---	---	---	---	<0.50	---	---	---	5.5	---	---	---	<0.50	<1	<1.5
	08/31/00	---	<0.50	---	---	---	---	---	---	---	---	<0.50	---	---	---	8.9	---	---	---	<0.50	<1.0	<1.5
	11/01/00	---	<0.40	---	---	---	---	---	---	---	---	<0.40	---	---	---	6.7	---	---	---	<0.40	<0.80	<1.10
	03/19/01	---	<0.40	---	---	---	---	---	---	---	---	<0.40	---	---	---	9.1	---	---	---	<0.40	<0.80	<1.10
	06/28/01	---	<0.40	---	---	---	---	---	---	---	---	<0.40	---	---	---	6.0	---	---	---	<0.40	<0.80	<1.10
	09/12/01	---	<0.40	---	---	---	---	---	---	---	---	<0.40	---	---	---	*14*	---	---	---	<0.40	<0.80	<1.10
frozen well	03/12/02	---	---	---	---	---	---	---	---	---	---	---	---	---	---	---	---	---	---	---	---	---
	06/24/02	---	<0.43	---	---	---	---	---	---	---	---	<0.49	---	---	---	*14*	---	---	---	<0.63	<1.14	<1.5
**	06/24/02	---	<0.43	---	---	---	---	---	---	---	---	<0.49	---	---	---	*14*	---	---	---	<0.63	<1.14	<1.5
	12/11/02	---	<0.45	---	---	---	---	---	---	---	---	<0.82	---	---	---	*33*	---	---	---	<0.68	<1.86	<2.47
**	12/11/02	---	<0.45	---	---	---	---	---	---	---	---	<0.82	---	---	---	*36*	---	---	---	<0.68	<1.86	<2.47
	09/19/03	---	<0.30	---	---	---	---	---	---	---	---	<0.60	---	---	---	*37*	---	---	---	<0.58	<1.18	<1.84
	04/20/04	---	<0.14	---	---	---	---	---	---	---	---	<0.40	---	---	---	1.2"J"	---	---	---	<0.36	<0.79	<1.10
	06/15/04	---	<0.25	---	---	---	---	---	---	---	---	<0.22	---	---	---	*13*	---	---	---	<0.11	<0.44	<0.39

Note:

VOCs = Volatile Organic Compounds
MTBE = Methyl Tert-Butyl Ether
µg/l = micrograms per liter
NE = Not established by Wisconsin Administrative Code (WAC)
"J" or * = Analyte detected between Limit of Detection and Limit of Quantification
--- = Not analyzed
0.94 = WAC Preventive Action Limit Exceeded
5300 = WAC Enforcement Standard Exceeded
** = duplicate sample

Table 3, Ground-Water Analytical Results, Kopke Auto Salvage, Pulaski, Wisconsin

Well ID	Date Sampled	Relevant and Significant Analytical Results (µg/l)																				
			VOCs																			
		Lead	Benzene	Bromodichloromethane	n-Butylbenzene	sec-Butylbenzene	Chloromethane	Dibromochloromethane	Dichlorodifluoromethane	1,2-Dichloroethane	Di-Isopropyl Ether	Ethylbenzene	EDB (1,2- Dibromoethane)	Isopropylbenzene	Methylene Chloride	MTBE	Naphthalene	n-Propylbenzene	Tetrachloroethene	Toluene	Trimethylbenzene	Xylenes
WAC Preventive Action Limit (µg/l)		1.5	0.5	0.06	NE	NE	0.3	6	200	0.5	NE	140	0.005	NE	0.5	12	8	NE	0.5	200	96	1000
WAC Enforcement Standard (µg/l)		15	5	0.6	NE	NE	3	60	1000	5	NE	700	0.05	NE	5	60	40	NE	5	1000	480	10000
Bedrock Piezometer	03/24/98	3.4	**310**	< 3.8	54	< 3.4	< 1.8	< 3.7	< 2.8	**5.6 "J"**	< 3.2	93	< 3.5	4.1 "J"	3.3 "J"	220	31	26	< 3.5	*540*	**249**	540
**	03/24/98	---	**380**	< 3.8	50	< 3.4	< 1.8	< 3.7	< 2.8	**7.5 "J"**	< 3.2	100	< 3.5	< 3.4	< 2.9	290	31	27	< 3.5	*620*	**249**	590
	05/27/98	---	*2.5*	< 0.38	1.5	< 0.34	< 0.18	< 0.37	< 0.28	< 0.36	< 0.32	0.93 "J"	< 0.35	< 0.34	< 0.29	1.5	< 0.88	0.41 "J"	< 0.35	4	3.31	6.7
**	05/27/98	---	*2.3*	< 0.38	1.3	< 0.34	< 0.18	< 0.37	< 0.28	< 0.36	< 0.32	0.83 "J"	< 0.35	< 0.34	< 0.29	1.6	< 0.88	0.37 "J"	< 0.35	3.8	3.07	5.5
	08/26/98	---	*0.75 "J"*	---	---	---	---	---	---	---	---	< 0.34	---	---	---	0.53 "J"	---	---	---	0.68 "J"	1.63	1.6 "J"
	09/08/99	---	*0.87*	---	---	---	---	---	---	---	---	< 0.32	---	---	---	1	---	---	---	< 0.38	< 0.70	< 1.04
	12/07/99	---	*1.3*	---	---	---	---	---	---	---	---	0.49"J"	---	---	---	1.4	---	---	---	0.48"J"	1.84"J"	1.3"J"
	02/16/00	---	<0.32	---	---	---	---	---	---	---	---	<0.34	---	---	---	1"J"	---	---	---	<0.35	<0.99	<1
	05/15/00	---	<0.50	---	---	---	---	---	---	---	---	<0.50	---	---	---	0.66	---	---	---	<0.50	<1	<1.5
	08/31/00	---	*1.1**	---	---	---	---	---	---	---	---	<0.50	---	---	---	1.0*	---	---	---	<0.50	0.74*	<1.5
	11/01/00	---	*0.66**	---	---	---	---	---	---	---	---	<0.40	---	---	---	<0.40	---	---	---	<0.40	0.42*	<1.10
	03/19/01	---	**24**	---	---	---	---	---	---	---	---	<0.40	---	---	---	0.96*	---	---	---	2.5	<0.80	2.0*
	06/28/01	---	<0.40	---	---	---	---	---	---	---	---	<0.40	---	---	---	<0.40	---	---	---	<0.40	<0.80	<1.10
	09/12/01	---	*0.68**	---	---	---	---	---	---	---	---	<0.40	---	---	---	<0.40	---	---	---	<0.40	<0.80	<1.10
	03/12/02	---	<0.40	---	---	---	---	---	---	---	---	<0.40	---	---	---	<0.40	---	---	---	<0.40	<0.90	<1.40
	06/24/02	---	0.55"J"	---	---	---	---	---	---	---	---	<0.49	---	---	---	<0.49	---	---	---	<0.63	<1.14	<1.5
	12/11/02	---	<0.45	---	---	---	---	---	---	---	---	<0.82	---	---	---	<0.43	---	---	---	<0.68	<1.86	<2.47
	09/19/03	---	<0.30	---	---	---	---	---	---	---	---	<0.60	---	---	---	<0.58	---	---	---	<0.58	<1.18	<1.84

Note:

VOCs = Volatile Organic Compounds
MTBE = Methyl Tert-Butyl Ether
µg/l = micrograms per liter
NE = Not established by Wisconsin Administrative Code (WAC)
"J" or * = Analyte detected between Limit of Detection and Limit of Quantification
--- = Not analyzed
0.94 = WAC Preventive Action Limit Exceeded
5300 = WAC Enforcement Standard Exceeded
** = duplicate sample

Table 3, Ground-Water Analytical Results, Kopke Auto Salvage, Pulaski, Wisconsin

Well ID	Date Sampled	Relevant and Significant Analytical Results (µg/l)																				
			VOCs																			
		Lead	Benzene	Bromodichloromethane	n-Butylbenzene	sec-Butylbenzene	Chloromethane	Dibromochloromethane	Dichlorodifluoromethane	1,2-Dichloroethane	Di-Isopropyl Ether	Ethylbenzene	EDB (1,2- Dibromoethane)	Isopropylbenzene	Methylene Chloride	MTBE	Naphthalene	n-Propylbenzene	Tetrachloroethene	Toluene	Trimethylbenzene	Xylenes
WAC Preventive Action Limit (µg/l)		1.5	0.5	0.06	NE	NE	0.3	6	200	0.5	NE	140	0.005	NE	0.5	12	8	NE	0.5	200	96	1000
WAC Enforcement Standard (µg/l)		15	5	0.6	NE	NE	3	60	1000	5	NE	700	0.05	NE	5	60	40	NE	5	1000	480	10000
SUMP	09/08/99	---	**32**	< 0.22	0.58"J"	< 0.37	< 0.29	< 0.31	< 0.54	*3.3*	< 0.21	0.51"J"	< 0.24	< 0.33	< 1	**63**	1"J"	0.62"J"	< 0.56	5.2	9.9	19
	12/07/99	---	**5.9**	---	---	---	---	---	---	---	---	0.59"J"	---	---	---	**250**	---	---	---	0.54"J"	1.48"J"	1.2"J"
	02/16/00	---	0.33"J"	---	---	---	---	---	---	---	---	<0.34	---	---	---	**230**	---	---	---	<0.35	<0.99	<1
**	02/16/00	---	0.32"J"	---	---	---	---	---	---	---	---	<0.34	---	---	---	**230**	---	---	---	<0.35	<0.99	<1
	05/15/00	---	<0.50	---	---	---	---	---	---	---	---	<0.50	---	---	---	**60**	---	---	---	1.1*	<1	<1.5
**	05/15/00	---	*0.5**	---	---	---	---	---	---	---	---	<0.50	---	---	---	*53*	---	---	---	1.1*	<1	<1.5
	08/31/00	---	**36**	---	---	---	---	---	---	---	---	0.58*	---	---	---	*43*	---	---	---	3.4	4.8	24.2
	11/01/00	---	**28**	---	---	---	---	---	---	---	---	<0.40	---	---	---	*35*	---	---	---	1.3	0.99*	3.5
**	11/01/00	---	**22**	---	---	---	---	---	---	---	---	<0.40	---	---	---	*38*	---	---	---	1.0*	0.47*	2.6
	03/19/01	---	**5.2**	---	---	---	---	---	---	---	---	<0.40	---	---	---	*41*	---	---	---	0.69*	<0.80	<1.10
**	03/19/01	---	*4.9*	---	---	---	---	---	---	---	---	<0.40	---	---	---	*39*	---	---	---	0.64*	<0.80	<1.10
	06/28/01	---	<0.40	---	---	---	---	---	---	---	---	<0.40	---	---	---	<0.40	---	---	---	<0.40	<0.80	<1.10
**	06/28/01	---	<0.40	---	---	---	---	---	---	---	---	<0.40	---	---	---	<0.40	---	---	---	<0.40	<0.80	<1.10
	09/12/01	---	<0.40	---	---	---	---	---	---	---	---	<0.40	---	---	---	<0.40	---	---	---	<0.40	<0.80	<1.10
	03/12/02	---	---	---	---	---	---	---	---	---	---	---	---	---	---	---	---	---	---	---	---	---
	06/24/02	---	---	---	---	---	---	---	---	---	---	---	---	---	---	---	---	---	---	---	---	---
	12/11/02	---	---	---	---	---	---	---	---	---	---	---	---	---	---	---	---	---	---	---	---	---
	09/19/03	---	---	---	---	---	---	---	---	---	---	---	---	---	---	---	---	---	---	---	---	---

Note:

VOCs = Volatile Organic Compounds
MTBE = Methyl Tert-Butyl Ether
µg/l = micrograms per liter
NE = Not established by Wisconsin Administrative Code (WAC)
"J" or * = Analyte detected between Limit of Detection and Limit of Quantification
--- = Not analyzed
0.94 = WAC Preventive Action Limit Exceeded
5300 = WAC Enforcement Standard Exceeded
** = duplicate sample

Table 3, Ground-Water Analytical Results, Kopke Auto Salvage, Pulaski, Wisconsin

Well ID	Date Sampled	Relevant and Significant Analytical Results (µg/l)																				
			VOCs																			
		Lead	Benzene	Bromodichloromethane	n-Butylbenzene	sec-Butylbenzene	Chloromethane	Dibromochloromethane	Dichlorodifluoromethane	1,2-Dichloroethane	Di-Isopropyl Ether	Ethylbenzene	EDB (1,2- Dibromoethane)	Isopropylbenzene	Methylene Chloride	MTBE	Naphthalene	n-Propylbenzene	Tetrachloroethene	Toluene	Trimethylbenzene	Xylenes
WAC Preventive Action Limit (µg/l)		1.5	0.5	0.06	NE	NE	0.3	6	200	0.5	NE	140	0.005	NE	0.5	12	8	NE	0.5	200	96	1000
WAC Enforcement Standard (µg/l)		15	5	0.6	NE	NE	3	60	1000	5	NE	700	0.05	NE	5	60	40	NE	5	1000	480	10000
Trip	06/10/97	---	< 0.21	< 0.073	< 0.38	< 0.6	< 0.083	0.194 "J"	< 0.2	< 0.14	< 0.28	< 0.68	< 0.048	< 0.38	< 0.29	< 0.21	< 1	< 0.4	< 0.13	< 1.5	< 1.86	< 1.78
	08/07/97	---	< 0.21	*0.07"J"*	< 0.38	< 0.6	< 0.083	0.23	< 0.2	< 0.14	< 0.28	< 0.68	< 0.048	< 0.38	< 0.29	< 0.21	< 1	< 0.4	< 0.13	< 1.5	< 1.86	< 1.78
	11/13/97	---	< 0.21	---	---	---	---	---	---	---	---	< 0.68	---	---	---	< 0.21	---	---	---	< 1.5	< 1.86	< 1.8
	12/08/98	---	< 0.21	< 0.073	< 0.38	< 0.6	< 0.083	0.076"J"	< 0.2	< 0.14	< 0.28	< 0.68	< 0.048	< 0.38	< 0.29	< 0.21	< 1	< 0.4	< 0.13	< 1.5	< 1.86	< 1.78
	02/10/98	---	< 0.21	< 0.073	< 0.38	< 0.6	---	---	---	< 0.14	< 0.28	< 0.68	< 0.048	< 0.38	< 0.29	< 0.21	< 1	< 0.4	< 0.13	< 1.5	< 1.86	< 1.78
	03/24/98	---	< 0.32	< 0.38	< 0.23	< 0.34	< 0.18	< 0.37	< 0.28	< 0.36	< 0.32	< 0.34	< 0.35	< 0.34	< 0.29	< 0.31	< 0.88	< 0.3	< 0.35	< 0.35	< 0.99	< 0.98
	05/27/98	---	< 0.32	< 0.38	< 0.23	< 0.34	< 0.18	< 0.37	< 0.28	< 0.36	< 0.32	< 0.34	< 0.35	< 0.34	< 0.29	< 0.31	< 0.88	< 0.3	< 0.35	< 0.35	< 0.99	---
	08/26/98	---	< 0.32	---	---	---	---	---	---	---	---	< 0.34	---	---	---	< 0.31	---	---	---	< 0.35	< 0.99	< 0.98
	09/08/99	---	< 0.25	---	---	---	---	---	---	---	---	< 0.32	---	---	---	< 0.21	---	---	---	< 0.38	< 0.70	< 1.04
	12/07/99	---	<0.32	---	---	---	---	---	---	---	---	<0.34	---	---	---	<0.31	---	---	---	<0.35	<0.99	<1
	02/16/00	---	<0.32	---	---	---	---	---	---	---	---	<0.34	---	---	---	<0.31	---	---	---	<0.35	<0.99	<1
	05/15/00	---	<0.50	---	---	---	---	---	---	---	---	<0.50	---	---	---	<0.30	---	---	---	<0.50	<1	<1.5
	08/31/00	---	<0.50	---	---	---	---	---	---	---	---	<0.50	---	---	---	<0.40	---	---	---	<0.50	<1.0	<1.5
	11/01/00	---	<0.40	---	---	---	---	---	---	---	---	<0.40	---	---	---	<0.40	---	---	---	<0.40	<0.80	<1.10
	03/19/01	---	<0.40	---	---	---	---	---	---	---	---	<0.40	---	---	---	<0.40	---	---	---	<0.40	<0.80	<1.10
	06/28/01	---	<0.40	---	---	---	---	---	---	---	---	<0.40	---	---	---	<0.40	---	---	---	<0.40	<0.80	<1.10
	09/12/01	---	<0.40	---	---	---	---	---	---	---	---	<0.40	---	---	---	<0.40	---	---	---	<0.40	<0.80	<1.10
	03/12/02	---	<0.40	---	---	---	---	---	---	---	---	<0.40	---	---	---	<0.40	---	---	---	<0.40	<0.90	<1.40
	06/24/02	---	<0.43	---	---	---	---	---	---	---	---	<0.49	---	---	---	<0.49	---	---	---	<0.63	<1.14	<1.5
	12/11/02	---	<0.45	---	---	---	---	---	---	---	---	<0.82	---	---	---	<0.43	---	---	---	<0.68	<1.86	<2.47
	09/19/03	---	<0.30	---	---	---	---	---	---	---	---	<0.60	---	---	---	<0.58	---	---	---	<0.58	<1.18	<1.84

Note:

VOCs = Volatile Organic Compounds
MTBE = Methyl Tert-Butyl Ether
µg/l = micrograms per liter
NE = Not established by Wisconsin Administrative Code (WAC)
"J" or * = Analyte detected between Limit of Detection and Limit of Quantification
--- = Not analyzed
0.94 = WAC Preventive Action Limit Exceeded
5300 = WAC Enforcement Standard Exceeded
** = duplicate sample

Table 3, Ground-Water Analytical Results, Kopke Auto Salvage, Pulaski, Wisconsin

Well ID	Date Sampled	Relevant and Significant Analytical Results (µg/l)																				
			VOCs																			
		Lead	Benzene	Bromodichloromethane	n-Butylbenzene	sec-Butylbenzene	Chloromethane	Dibromochloromethane	Dichlorodifluoromethane	1,2-Dichloroethane	Di-Isopropyl Ether	Ethylbenzene	EDB (1,2- Dibromoethane)	Isopropylbenzene	Methylene Chloride	MTBE	Naphthalene	n-Propylbenzene	Tetrachloroethene	Toluene	Trimethylbenzene	Xylenes
WAC Preventive Action Limit (µg/l)		1.5	0.5	0.06	NE	NE	0.3	6	200	0.5	NE	140	0.005	NE	0.5	12	8	NE	0.5	200	96	1000
WAC Enforcement Standard (µg/l)		15	5	0.6	NE	NE	3	60	1000	5	NE	700	0.05	NE	5	60	40	NE	5	1000	480	10000
Private Well	08/07/97	---	< 0.21	< 0.073	< 0.38	< 0.6	< 0.083	< 0.066	< 0.2	< 0.14	< 0.28	< 0.68	< 0.048	< 0.38	< 0.29	< 0.21	< 1	< 0.4	< 0.13	< 1.5	< 1.86	< 1.78
	09/08/99	---	<0.25	---	---	---	---	---	---	---	---	< 0.32	---	---	---	< 0.21	---	---	---	< 0.38	< 0.70	< 1.04
	12/07/99	---	<0.32	---	---	---	---	---	---	---	---	<0.34	---	---	---	<0.31	---	---	---	<0.35	<0.99	<1
	02/16/00	---	<0.32	---	---	---	---	---	---	---	---	<0.34	---	---	---	<0.31	---	---	---	<0.35	<0.99	<1
	05/15/00	---	<0.50	---	---	---	---	---	---	---	---	<0.50	---	---	---	<0.30	---	---	---	<0.50	<1	<1.5
	08/31/00	---	<0.50	---	---	---	---	---	---	---	---	<0.50	---	---	---	<0.40	---	---	---	<0.50	<1.0	<1.5
	11/01/00	---	<0.40	---	---	---	---	---	---	---	---	<0.40	---	---	---	<0.40	---	---	---	<0.40	<0.80	<1.10
	03/19/01	---	<0.40	---	---	---	---	---	---	---	---	<0.40	---	---	---	<0.40	---	---	---	<0.40	<0.80	<1.10
	06/28/01	---	<0.40	---	---	---	---	---	---	---	---	<0.40	---	---	---	<0.40	---	---	---	<0.40	<0.80	<1.10
	09/12/01	---	<0.40	---	---	---	---	---	---	---	---	<0.40	---	---	---	<0.40	---	---	---	<0.40	<0.80	<1.10
	03/12/02	---	<0.40	---	---	---	---	---	---	---	---	<0.40	---	---	---	<0.40	---	---	---	<0.40	<0.90	<1.40
	06/24/02	---	<0.43	---	---	---	---	---	---	---	---	<0.49	---	---	---	<0.49	---	---	---	<0.63	<1.14	<1.5
	12/11/2002	---	<0.45	---	---	---	---	---	---	---	---	<0.82	---	---	---	<0.43	---	---	---	<0.68	<1.86	<2.47
	09/19/03	---	<0.30	---	---	---	---	---	---	---	---	<0.60	---	---	---	<0.58	---	---	---	<0.58	<1.18	<1.84
	04/20/04	---	<0.41	<0.56	<0.93	<0.89	<0.24	<0.81	<0.99	<0.36	<0.76	<0.54	<0.56	<0.59	<0.43	<0.61	<0.74	<0.81	<0.45	<0.67	<1.80	<2.63

Note:

VOCs = Volatile Organic Compounds
MTBE = Methyl Tert-Butyl Ether
µg/l = micrograms per liter
NE = Not established by Wisconsin Administrative Code (WAC)
"J" or * = Analyte detected between Limit of Detection and Limit of Quantification
--- = Not analyzed
0.94 = WAC Preventive Action Limit Exceeded
5300 = WAC Enforcement Standard Exceeded
** = duplicate sample

Table 2, Soil Analytical Results, Kopke Auto Salvage, Pulaski, Wisconsin

Boring Number	Sample Number	Sample Depth (feet)	Date Sampled	Relevant and Significant Analytical Results																
							VOCs (ug/kg)													
				DRO (mg/kg)	GRO (mg/kg)	Lead (mg/kg)	Benzene	n-Butylbenzene	sec-Butylbenzene	1,2-Dichloroethane	Ethylbenzene	Isopropylbenzene	p-Isopropyltoluene	MTBE	Naphthalene	n-Propylbenzene	Toluene	1,2,4-Trimethylbenzene	1,3,5-Trimethylbenzene	Xylenes
WAC Chapter NR 720 RCLs				250	250	50	5.5	NE	NE	4.9	2900	NE	NE	NE	NE	NE	1500	NE	NE	4100
NR 746/WDCOMM 46 Table 2 Values				NE	NE	NE	1100	NE	NE	NE	NE	NE	NE	NE	NE	NE	NE	NE	NE	NE
NR 746/WDCOMM 46 Table 1 Values				NE	NE	NE	8500	NE	NE	600	4600	NE	NE	NE	2700	NE	38000	83000	11000	42000
GP100	101	2-4	06/10/97	**1100**	**890**	---	**3000**	---	---	---	**7100**	---	---	< 250	---	---	**21000**	56000	20000	**83000**
	104	8-10	06/10/97	---	---	---	**5100**	---	---	---	2600	---	---	7000	---	---	**12000**	5300	1700	**12000**
GP200	203	6-8	06/10/97	16	**320**	---	**8000**	---	---	---	**7800**	---	---	< 250	---	---	**23000**	17000	6000	**33000**
GP300	302	4-6	06/10/97	**110**	**670**	---	**8800**	---	---	---	**19000**	---	---	< 250	---	---	**36000**	38000	13000	**68000**
GP400	401	2-4	06/10/97	< 10	< 10	---	< 25	---	---	---	< 25	---	---	< 25	---	---	< 25	< 25	< 25	< 50
GP600	602	4-6	06/10/97	< 10	< 10	---	**1400**	---	---	---	350	---	---	720	---	---	680	630	190	1100
	604	8-10	06/10/97	---	---	---	**2600**	---	---	---	2500	---	---	470	---	---	**2700**	5300	1700	**7600**
GP700	701	2-4	06/10/97	10	< 10	---	< 25	---	---	---	< 25	---	---	< 25	---	---	< 25	< 25	< 25	< 50
GP900	903	6-8	06/10/97	21	< 10	---	< 25	---	---	---	< 25	---	---	< 25	---	---	36	< 25	< 25	< 50
GP1000	1003	6-8	06/10/97	---	---	---	< 25	---	---	---	< 25	---	---	< 25	---	---	< 25	< 25	< 25	< 50
GP1100	1103	6-8	06/10/97	< 10	< 10	---	< 25	---	---	---	< 25	---	---	< 25	---	---	< 25	< 25	< 25	< 50
GP1200	1201	2-4	06/10/97	< 10	< 10	---	< 25	---	---	---	< 25	---	---	< 25	---	---	< 25	< 25	< 25	< 50
B100	110	20-22	08/05/97	---	---	9	**3500**	4000	189	**84**	1600	278	107	4300	2000	770	**6300**	6200	2900	**13600**
	112	24-26	08/05/97	---	---	---	**25**	---	---	---	< 25	---	---	< 25	---	---	88	91	34	140
B200	209	18-20	08/05/97	---	---	---	< 25	---	---	---	< 25	---	---	< 25	---	---	120	31	< 25	67
B300	309	18-20	08/05/97	---	---	---	< 25	---	---	---	< 25	---	---	< 25	---	---	< 25	< 25	< 25	< 50
B400	408	20	08/05/97	---	---	---	< 25	---	---	---	< 25	---	---	< 25	---	---	< 25	< 25	< 25	< 50
B500	509	18-20	08/07/97	---	---	---	< 25	---	---	---	< 25	---	---	< 25	---	---	< 25	< 25	< 25	< 50
B600	607	14-16	08/07/97	---	---	---	< 25	---	---	---	< 25	---	---	< 25	---	---	< 25	< 25	< 25	< 50
B700	701	25-27	12/08/97	---	---	---	**730**	4200	290	< 25	2800	400	140	39	1700	1600	**5000**	7300	2400	**12300**
B800	802	17.5-19.5	12/08/97	---	---	---	< 25	< 25	< 25	< 25	< 25	< 25	< 25	< 25	< 25	< 25	< 25	< 25	< 25	< 75
B900	905	12.5-14.5	12/08/97	---	< 10	---	< 25	< 25	< 25	< 25	< 25	< 25	< 25	< 25	< 25	< 25	< 25	< 25	< 25	< 75

Note:

DRO = Diesel Range Organics
GRO = Gasoline Range Organics
VOCs = Volatile Organic Compounds
MTBE = Methyl Tert-Butyl Ether

mg/kg = milligrams per kilogram
µg/kg = micrograms per kilogram
--- = Not Analyzed
NE = Not Established by Wisconsin Administrative Code (WAC) Chapter NR 720, Chapter NR 746 or Wisconsin Department of Commerce (WDCOMM) Chapter 46
1100 = WAC Chapter NR 720 Residual Contaminant Level (RCL) Exceeded
NR = Natural Resources
--- = not analyzed
<x = not detected above laboratory detection limit of x

Table 2, Remedial Excavation Soil Analytical Results, Kopke Auto Salvage, Pulaski, Wisconsin

Sample Number	Sample Depth (feet)	Date Sampled	Relevant and Significant Analytical Results								
					PVOCs (µg/kg)						
			DRO (mg/kg)	GRO (mg/kg)	Benzene	Ethylbenzene	MTBE	Toluene	1,2,4-Trimethylbenzene	1,3,5-Trimethylbenzene	Xylenes
WAC Chapter NR 720 RCLs			250	250	5.5	2900	NE	1500	NE	NE	4100
NR 746/WDComm 46 Table 2 Values			NE	NE	1100	NE	NE	NE	NE	NE	NE
NR 746/WDComm 46 Table 1 Values			NE	NE	8500	4600	NE	38000	83000	11000	42000
S3	6.0	08/09/99	<10	35	**420**	930	<25	1200	3100	1000	**4300**
S8	10.0	08/09/99	<10	11	**160**	230	<25	140	780	280	480
S14	5.0	08/09/99	52	**260**	**4500**	**6000**	<250	**10000**	22000	6800	**28000**
S28	8.0	08/09/99	26	110	**1600**	**3200**	<250	**3700**	12000	4500	**13000**
S29	3.0	08/09/99	<10	<10	<25	<25	<25	<25	<25	<25	<50
S34	9.0	08/09/99	<10	<10	<25	<25	<25	<25	<25	<25	<50
S36	15.0	08/09/99	<10	<10	<25	<25	<25	<25	<25	<25	<50
S42	3.0	08/09/99	<10	<10	<25	<25	<25	<25	<25	<25	<50
S49	10.0	08/09/99	**960**	**1400**	**24000**	**33000**	<1300	**140000**	110000	34000	**220000**
S50	9.0	08/09/99	<10	<10	<25	<25	<25	<25	<25	<25	<50
S52	3.0	08/09/99	<10	<10	<25	<25	<25	<25	<25	<25	<50
S65	7.0	08/09/99	50	<10	**580**	370	<25	230	580	230	1000
S67	6.0	08/09/99	**650**	**880**	**850**	1500	<250	**1700**	16000	7500	**4300**
S68	3.0	08/09/99	<10	<10	<25	57	<25	34	130	86	130
S82	8.0	08/09/99	<10	24	**2100**	480	<250	300	650	490	650
S83	14.0	08/09/99	<10	<10	<25	<25	<25	<25	<25	<25	<50
S84	9.0	08/09/99	<10	<10	<25	<25	<25	<25	<25	<25	<50
S87	13.0	08/09/99	<10	<10	<25	<25	<25	<25	<25	<25	<50
S90	3.0	08/09/99	<10	<10	<25	<25	<25	<25	<25	<25	<50
S91	3.0	08/09/99	<10	<10	<25	<25	<25	<25	<25	<25	<50
S94	3.0	08/09/99	<10	<10	<25	<25	<25	<25	<25	<25	<50
S96	8.0	08/09/99	<10	12	**150**	350	<25	230	1000	430	870
S98	11.0	08/09/99	<10	<10	<25	<25	<25	<25	<25	<25	<50
S100	6.0	08/09/99	<10	12	**360**	590	<25	84	630	630	360
S101	8.0	08/09/99	<10	<10	<25	<25	<25	<25	<25	<25	<50

Note:

GRO = Gasoline Range Organics

DRO = Diesel Range Organics

PVOCs = Petroleum Volatile Organic Compounds

MTBE = Methyl Tert-Butyl Ether

mg/kg = milligrams per kilogram

µg/kg = micrograms per kilogram

NE = Not Established by Wisconsin Administrative Code (WAC) Chapter NR 720, Chapter NR 746 or Wisconsin Department of Commerce (WDComm) Chapter 46

960 = WAC Chapter NR 720 Residual Contaminant Level (RCL) Exceeded

<x = Not detected above laboratory detection limit of x

S3 = sample submitted to confirm that soil being removed was petroleum contaminated

NR = Natural Resources

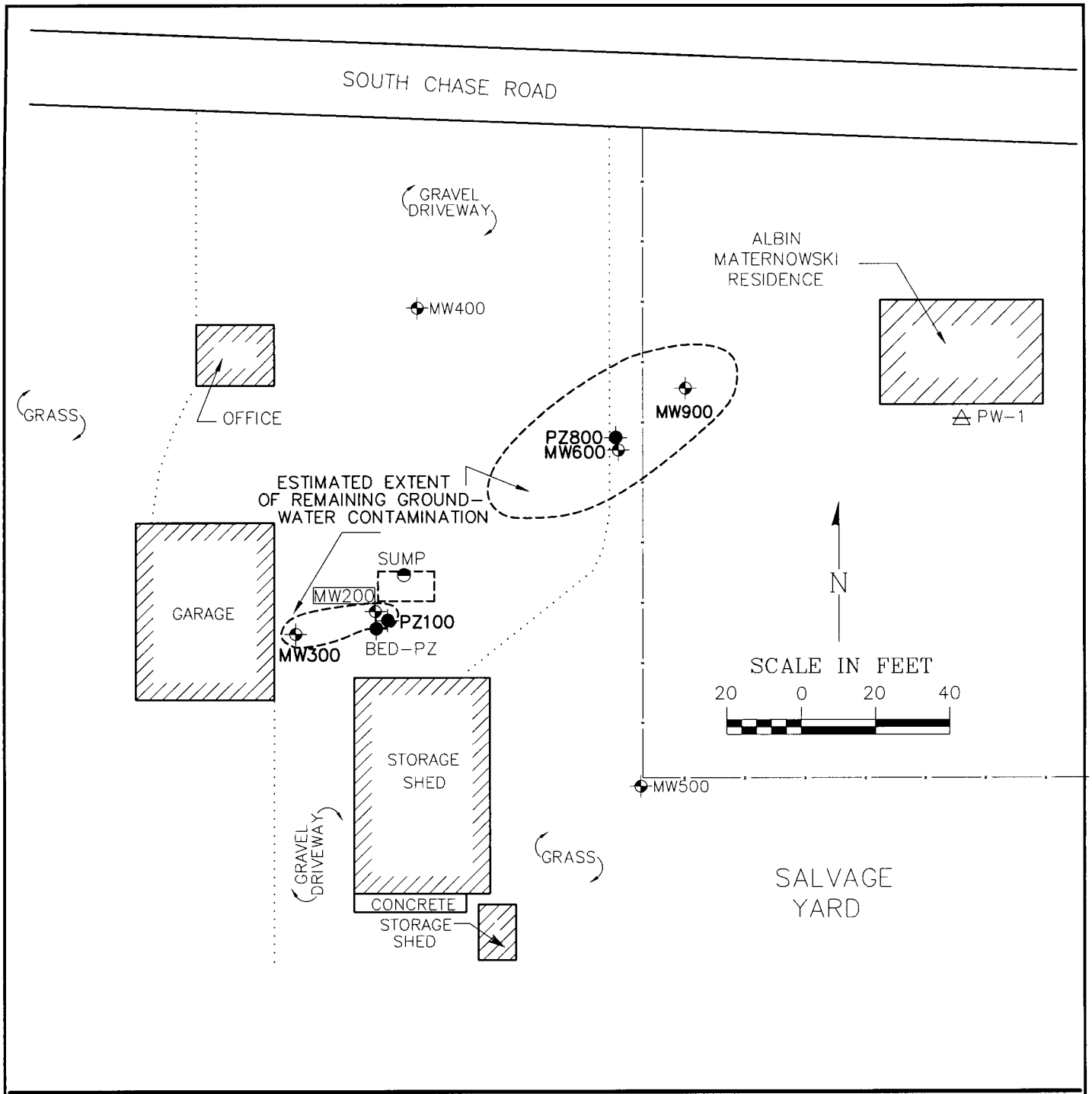

LEGEND

MW300	WELL WITH PAL EXCEEDANCE		FORMER UNDERGROUND STORAGE TANK (UST) BED LOCATION
MW200	WELL WITH ES EXCEEDANCE		FENCE LOCATION
MW300	MONITORING WELL LOCATION		SURFACE MATERIAL DIVISION
PZ100	PIEZOMETER LOCATION	PW-1	PRIVATE WELL LOCATION
		SUMP	SUMP LOCATION

DRAWN BY: BJF	PROJECT: KAS04-1109-0274	DATE: 9/28/98
REV. DATE 1/31/01	THIS DRAWING AND ALL INFORMATION CONTAINED THEREON IS THE PROPERTY OF NORTHERN ENVIRONMENTAL INCORPORATED AND SHALL NOT BE COPIED OR USED EXCEPT FOR THE PURPOSE FOR WHICH IT IS EXPRESSLY FURNISHED.	
	Northern Environmental℠ *Hydrologists • Engineers • Geologists*	

FIGURE 2
MONITORING WELL AND PIEZOMETER LOCATIONS

KOPKE AUTO SALVAGE
PULASKI, WISCONSIN
FOR: KOPKE AUTO SALVAGE

S:\PROJ\KAS\04-0201\CA00274\SOMWLOC.dwg, Model, 1/27/2004 1:45:22 PM

WATER LEVEL DATA

Project: KAS04-1110-0274

Location: Pulaski, Wisconsin

Personnel: SMM

Well Number: PZ100

Well Location:

Riser Elevation: 809.12

Ground Elevation: 806.77

Date	Time	Measuring Device	Depth (ft. below top of riser)	Water Level		Comments
				Depth (ft. below grade)	Elevation (ft. sd)	
06/06/97	---	SWLP	12.81	10.46	796.31	---
08/07/97	1426	SWLP	11.99	9.64	797.13	---
09/11/97	0948	SWLP	10.78	8.43	798.34	---
11/13/97	0936	SWLP	10.40	8.05	798.72	---
12/08/97	1154	SWLP	10.80	8.45	798.32	---
02/10/98	1010	SWLP	10.24	7.89	798.88	Strong petroleum odor
03/24/98	0847	SWLP	7.82	5.47	801.30	---
05/27/98	0920	SWLP	10.24	7.89	798.88	---
08/26/98	1109	SWLP	12.26	9.91	796.86	---
09/08/99	1019	SWLP	11.13	8.78	797.99	---
12/07/99	1311	SWLP	12.81	10.46	796.31	---
02/16/00	1354	SWLP	13.45	11.10	795.67	---
05/15/00	1244	SWLP	10.41	8.06	798.71	---
08/31/00	1015	SWLP	10.33	7.98	798.79	---
11/01/00	1248	SWLP	10.08	7.73	799.04	---
03/19/01	1311	SWLP	8.37	6.02	800.75	---
06/28/01	1117	SWLP	8.64	6.29	800.48	---
09/12/01	1236	SWLP	10.51	8.16	798.61	---
03/12/02	1212	SWLP	8.56	6.21	800.56	---
06/24/02	1223	SWLP	7.98	5.63	801.14	---
12/11/02	1224	SWLP	10.97	8.62	798.15	---
03/18/03	---	---	---	---	---	No Water Level Taken
06/10/03	---	---	---	---	---	No Water Level Taken
09/19/03	1129	SWLP	10.05	7.70	799.07	---

Measuring Device:
SWLP: Solonist Water Level Probe
OWLP: Olympic Water Level Probe
TAPE: Steel or Fiberglass Measuring Tape

---Time data not collected

NOTE: All water level elevations are referenced to site datum.

WATER LEVEL DATA

Project: KAS04-1110-0274

Location: Pulaski, Wisconsin

Personnel: SMM

Well Number: MW200

Well Location:

Riser Elevation: 809.32

Ground Elevation: 807.13

Date	Time	Measuring Device	Depth (ft. below top of riser)	Water Level		Comments
				Depth (ft. below grade)	Elevation (ft. sd)	
08/06/97	---	SWLP	6.66	4.47	802.66	---
08/07/97	1255	SWLP	6.38	4.19	802.94	---
09/11/97	0945	SWLP	4.97	2.78	804.35	---
11/13/97	0937	SWLP	5.44	3.25	803.88	---
12/08/97	1150	SWLP	5.37	3.18	803.95	---
02/10/98	1009	SWLP	5.45	3.26	803.87	Strong petroleum odor
03/24/98	0849	SWLP	3.04	0.85	806.28	---
05/27/98	0923	SWLP	6.14	3.95	803.18	Strong Petroleum Odor
08/26/98	1113	SWLP	7.47	5.28	801.85	---
09/08/99	1021	SWLP	13.29	11.10	796.03	---
12/07/99	1307	SWLP	11.99	9.80	797.33	---
02/16/00	1351	SWLP	11.40	9.21	797.92	---
05/15/00	1245	SWLP	5.54	3.35	803.78	---
08/31/00	1016	SWLP	6.68	4.49	802.64	---
11/01/00	1254	SWLP	7.42	5.23	801.90	---
03/19/01	1312	SWLP	8.04	5.85	801.28	---
06/28/01	1135	SWLP	4.84	2.65	804.48	---
09/12/01	1248	SWLP	5.03	2.84	804.29	---
03/12/02	1214	SWLP	3.50	1.31	805.82	---
06/24/02	1225	SWLP	3.41	1.22	805.91	---
12/11/02	1226	SWLP	6.40	4.21	802.92	---
03/18/03	1121	SWLP	8.56	6.37	800.76	---
06/10/03	1200	SWLP	3.04	0.85	806.28	---
09/19/03	1130	SWLP	4.21	2.02	805.11	---

Measuring Device:
SWLP: Solonist Water Level Probe
OWLP: Olympic Water Level Probe
TAPE: Steel or Fiberglass Measuring Tape

---Time data not collected

NOTE: All water level elevations are referenced to site datum.

WATER LEVEL DATA

Project: KAS04-1110-0274

Location: Pulaski, Wisconsin

Personnel: SMM

Well Number: MW300

Well Location:

Riser Elevation: 807.27

Ground Elevation: 807.58

Date	Time	Measuring Device	Depth (ft. below top of riser)	Water Level		Comments
				Depth (ft. below grade)	Elevation (ft. sd)	
08/07/97	0829	SWLP	9.66	9.97	797.61	---
09/11/97	0943	SWLP	7.87	8.18	799.40	---
11/13/97	0927	SWLP	8.54	8.85	798.73	---
12/08/97	1158	SWLP	8.51	8.82	798.76	---
02/10/98	0953	SWLP	8.28	8.59	798.99	---
03/24/98	0931	SWLP	5.93	6.24	801.34	---
05/27/98	0905	SWLP	7.95	8.26	799.32	---
08/26/98	1115	SWLP	10.25	10.56	797.02	---
09/08/99	0935	SWLP	9.19	9.50	798.08	---
12/07/99	1304	SWLP	10.95	11.26	796.32	---
02/16/00	1335	SWLP	11.75	12.06	795.52	---
05/15/00	1235	SWLP	8.65	8.96	798.62	---
08/31/00	0951	SWLP	8.56	8.87	798.71	---
11/01/00	1249	SWLP	5.31	5.62	801.96	---
03/19/01	1258	SWLP	6.67	6.98	800.60	---
06/28/01	1115	SWLP	6.91	7.22	800.36	---
09/12/01	1244	SWLP	8.87	9.18	798.40	---
03/12/02	1204	SWLP	6.84	7.15	800.43	---
06/24/02	1212	SWLP	6.25	6.56	801.02	---
12/11/02	1209	SWLP	9.23	9.54	798.04	---
03/18/03	---	---	---	---	---	No Water Level Taken
06/10/03	---	---	---	---	---	No Water Level Taken
09/19/03	1120	SWLP	8.29	8.60	798.98	---

Measuring Device:
SWLP: Solonist Water Level Probe
OWLP: Olympic Water Level Probe
TAPE: Steel or Fiberglass Measuring Tape

NOTE: All water level elevations are referenced to site datum.

WATER LEVEL DATA

Project: KAS04-1110-0274

Location: Pulaski, Wisconsin

Personnel: SMM

Well Number: MW400

Well Location:

Riser Elevation: 807.06

Ground Elevation: 807.56

Date	Time	Measuring Device	Depth (ft. below top of riser)	Water Level		Comments
				Depth (ft. below grade)	Elevation (ft. sd)	
08/07/97	0821	SWLP	7.20	7.70	799.86	---
09/11/97	0937	SWLP	6.60	7.10	800.46	---
11/13/97	0930	SWLP	6.53	7.03	800.53	---
12/08/97	1107	SWLP	6.61	7.11	800.45	---
02/10/98	0955	SWLP	6.68	7.18	800.38	---
03/24/98	1215	SWLP	3.35	3.85	803.71	---
05/27/98	0906	SWLP	6.48	6.98	800.58	---
08/26/98	1102	SWLP	8.71	9.21	798.35	---
09/08/99	1007	SWLP	7.64	8.14	799.42	---
12/07/99	1256	SWLP	9.60	10.10	797.46	---
02/16/00	1340	SWLP	11.09	11.59	795.97	---
05/15/00	1231	SWLP	6.07	6.57	800.99	---
08/31/00	0943	SWLP	6.68	7.18	800.38	---
11/01/00	1225	SWLP	6.54	7.04	800.52	---
03/19/01	1252	SWLP	4.48	4.98	802.58	---
06/28/01	1118	SWLP	4.43	4.93	802.63	---
09/12/01	1231	SWLP	6.44	6.94	800.62	---
03/12/02	1203	SWLP	3.66	4.16	803.40	---
06/24/02	1202	SWLP	3.24	3.74	803.82	---
12/11/02	1205	SWLP	7.40	7.90	799.66	---
03/18/03	---	---	---	---	---	No Water Level Taken
06/10/03	---	---	---	---	---	No Water Level Taken
09/19/03	1112	SWLP	4.15	4.65	802.91	---

Measuring Device:
SWLP: Solonist Water Level Probe
OWLP: Olympic Water Level Probe
TAPE: Steel or Fiberglass Measuring Tape

NOTE: All water level elevations are referenced to site datum.

WATER LEVEL DATA

Project: KAS04-1110-0274

Location: Pulaski, Wisconsin

Personnel: SMM

Well Number: MW500

Well Location:

Riser Elevation: 808.52

Ground Elevation: 806.24

Date	Time	Measuring Device	Depth (ft. below top of riser)	Water Level		Comments
				Depth (ft. below grade)	Elevation (ft. sd)	
08/07/97	1640	SWLP	8.08	5.80	800.44	---
09/11/97	0953	SWLP	5.53	3.25	802.99	---
11/13/97	0931	SWLP	5.78	3.50	802.74	---
12/08/97	1014	SWLP	5.61	3.33	802.91	---
02/10/98	0956	SWLP	5.37	3.09	803.15	---
03/24/98	0954	SWLP	3.52	1.24	805.00	---
05/27/98	0908	SWLP	6.34	4.06	802.18	---
08/26/98	1106	SWLP	10.22	7.94	798.30	---
09/08/99	0958	SWLP	8.31	6.03	800.21	---
12/07/99	1300	SWLP	9.76	7.48	798.76	---
02/16/00	1322	SWLP	10.80	8.52	797.72	---
05/15/00	1225	SWLP	3.87	1.59	804.65	---
08/31/00	0938	SWLP	5.64	3.36	802.88	---
11/01/00	1236	SWLP	5.14	2.86	803.38	---
03/19/01	1301	SWLP	2.76	0.48	805.76	---
06/28/01	1127	SWLP	4.48	2.20	804.04	---
09/12/01	1240	SWLP	4.03	1.75	804.49	---
03/12/02	1206	SWLP	2.79	0.51	805.73	---
06/24/02	1159	SWLP	3.13	0.85	805.39	---
12/11/02	1207	SWLP	5.42	3.14	803.10	---
03/18/03	---	---	---	---	---	No Water Level Taken
06/10/03	---	---	---	---	---	No Water Level Taken
09/19/03	1116	SWLP	3.11	0.83	805.41	---

Measuring Device:
SWLP: Solonist Water Level Probe
OWLP: Olympic Water Level Probe
TAPE: Steel or Fiberglass Measuring Tape

NOTE: All water level elevations are referenced to site datum.

WATER LEVEL DATA

Project: KAS04-1110-0274 | **Well Number:** MW600

Location: Pulaski, Wisconsin | **Well Location:**

Personnel: SMM | **Riser Elevation:** 808.47

Ground Elevation: 806.21

Date	Time	Measuring Device	Depth (ft. below top of riser)	Water Level		Comments
				Depth (ft. below grade)	Elevation (ft. sd)	
08/07/97	1645	SWLP	7.80	5.54	800.67	---
09/11/97	0951	SWLP	4.32	2.06	804.15	---
11/13/97	0933	SWLP	4.64	2.38	803.83	---
12/08/97	1016	SWLP	4.60	2.34	803.87	---
02/10/98	0958	SWLP	4.44	2.18	804.03	---
03/24/98	0957	SWLP	2.50	0.24	805.97	---
05/27/98	0910	SWLP	5.83	3.57	802.64	---
08/26/98	1104	SWLP	7.77	5.51	800.70	---
09/08/99	1011	SWLP	8.70	6.44	799.77	---
12/07/99	1252	SWLP	8.65	6.39	799.82	---
02/16/00	1325	SWLP	9.72	7.46	798.75	---
05/15/00	1229	SWLP	3.74	1.48	804.73	---
08/31/00	1007	SWLP	5.90	3.64	802.57	---
11/01/00	1242	SWLP	5.42	3.16	803.05	---
03/19/01	1305	SWLP	2.74	0.48	805.73	---
06/28/01	1131	SWLP	4.51	2.25	803.96	---
09/12/01	1238	SWLP	4.39	2.13	804.08	---
03/12/02	1209	SWLP	2.79	0.53	805.68	---
06/24/02	1217	SWLP	3.13	0.87	805.34	---
12/11/02	1221	SWLP	5.65	3.39	802.82	---
03/18/03	---	---	---	---	---	No Water Level Taken
06/10/03	---	---	---	---	---	No Water Level Taken
09/19/03	1121	SWLP	4.18	1.92	804.29	---

Measuring Device:
SWLP: Solonist Water Level Probe
OWLP: Olympic Water Level Probe
TAPE: Steel or Fiberglass Measuring Tape

NOTE: All water level elevations are referenced to site datum.

WATER LEVEL DATA

Project: KAS04-1110-0274 **Well Number:** PZ800

Location: Pulaski, Wisconsin **Well Location:**

Personnel: SMM **Riser Elevation:** 807.97

Ground Elevation: 805.81

Date	Time	Measuring Device	Depth (ft. below top of riser)	Water Level		Comments
				Depth (ft. below grade)	Elevation (ft. sd)	
02/10/98	1001	SWLP	9.83	7.67	798.14	---
03/24/98	0959	SWLP	7.40	5.24	800.57	---
05/27/98	0912	SWLP	9.83	7.67	798.14	---
08/26/98	1103	SWLP	11.86	9.70	796.11	---
09/08/99	1010	SWLP	10.63	8.47	797.34	---
12/07/99	1251	SWLP	12.42	10.26	795.55	---
02/16/00	1328	SWLP	13.11	10.95	794.86	---
05/15/00	1228	SWLP	10.02	7.86	797.95	---
08/31/00	0956	SWLP	9.92	7.76	798.05	---
11/01/00	1241	SWLP	9.70	7.54	798.27	---
03/19/01	1304	SWLP	7.99	5.83	799.98	---
06/28/01	1133	SWLP	8.25	6.09	799.72	---
09/12/01	1239	SWLP	10.10	7.94	797.87	---
03/12/02	1208	SWLP	8.17	6.01	799.80	---
06/24/02	1215	SWLP	7.57	5.41	800.40	---
12/11/02	1222	SWLP	10.57	8.41	797.40	---
03/18/03	---	---	---	---	---	No Water Level Taken
06/10/03	---	---	---	---	---	No Water Level Taken
09/19/03	1126	SWLP	9.16	7.00	798.81	---

Measuring Device: SWLP: Solonist Water Level Probe
OWLP: Olympic Water Level Probe
TAPE: Steel or Fiberglass Measuring Tape

NOTE: All water level elevations are referenced to site datum.

WATER LEVEL DATA

Project: KAS04-1110-0274

Location: Pulaski, Wisconsin

Personnel: SMM

Well Number: MW900

Well Location:

Riser Elevation: 807.72

Ground Elevation: 805.67

Date	Time	Measuring Device	Depth (ft. below top of riser)	Water Level		Comments
				Depth (ft. below grade)	Elevation (ft. sd)	
02/10/98	1003	SWLP	4.24	2.19	803.48	---
03/24/98	1005	SWLP	2.45	0.40	805.27	---
05/27/98	0915	SWLP	5.63	3.58	802.09	---
08/26/98	1100	SWLP	8.09	6.04	799.63	---
09/08/99	1003	SWLP	7.63	5.58	800.09	---
12/07/99	1247	SWLP	7.78	5.73	799.94	---
02/16/00	1250	SWLP	8.80	6.75	798.92	---
05/15/00	1238	SWLP	3.40	1.35	804.32	---
08/31/00	0959	SWLP	5.50	3.45	802.22	---
11/01/00	1230	SWLP	4.94	2.89	802.78	---
03/19/01	1255	SWLP	2.23	0.18	805.49	---
06/28/01	1124	SWLP	8.25	6.20	799.47	---
09/12/01	1246	SWLP	4.36	2.31	803.36	---
03/12/02	---	---	---	---	---	Frozen Well
06/24/02	1209	SWLP	2.72	0.67	805.00	---
12/11/02	1216	SWLP	5.10	3.05	802.62	---
03/18/03	---	---	---	---	---	No Water Level Taken
06/10/03	---	---	---	---	---	No Water Level Taken
09/19/03	1126	SWLP	3.67	1.62	804.05	---

Measuring Device:
SWLP: Solonist Water Level Probe
OWLP: Olympic Water Level Probe
TAPE: Steel or Fiberglass Measuring Tape

NOTE: All water level elevations are referenced to site datum.

WATER LEVEL DATA

Project: KAS04-1110-0274

Location: Pulaski, Wisconsin

Personnel: SMM

Well Number: Bedrock Piezometer

Well Location:

Riser Elevation: 809.35

Ground Elevation: 807.98

Date	Time	Measuring Device	Depth (ft. below top of riser)	Water Level		Comments
				Depth (ft. below grade)	Elevation (ft. sd)	
03/24/98	1328	SWLP	9.43	8.06	799.92	---
05/27/98	0922	SWLP	10.55	9.18	798.80	No Odor
08/26/98	1111	SWLP	12.59	11.22	796.76	---
09/08/99	1020	SWLP	11.46	10.09	797.89	---
12/07/99	1310	SWLP	13.18	11.81	796.17	---
02/16/00	1353	SWLP	13.88	12.51	795.47	---
05/15/00	1242	SWLP	10.79	9.42	798.56	---
08/31/00	1014	SWLP	10.71	9.34	798.64	---
11/01/00	1247	SWLP	10.46	9.09	798.89	---
03/19/01	1310	SWLP	8.77	7.40	800.58	---
06/28/01	1137	SWLP	9.05	7.68	800.30	---
09/12/01	1235	SWLP	10.87	9.50	798.48	---
03/12/02	1211	SWLP	8.95	7.58	800.40	---
06/24/02	1221	SWLP	8.37	7.00	800.98	---
12/11/02	1223	SWLP	11.36	9.99	797.99	---
03/18/03	---	---	---	---	---	No Water Level Taken
06/10/03	---	---	---	---	---	No Water Level Taken
09/19/03	1118	SWLP	10.28	8.91	799.07	---

Measuring Device:
SWLP: Solonist Water Level Probe
OWLP: Olympic Water Level Probe
TAPE: Steel or Fiberglass Measuring Tape

NOTE: All water level elevations are referenced to site datum.

WATER LEVEL DATA

Project: KAS04-1110-0274

Location: Pulaski, Wisconsin

Personnel: SMM

Well Number: Sump

Well Location:

Riser Elevation: 806.36

Ground Elevation: 807.14

Date	Time	Measuring Device	Depth (ft. below top of riser)	Water Level		Comments
				Depth (ft. below grade)	Elevation (ft. sd)	
08/12/99	0955	SWLP	12.90	13.68	793.46	---
09/08/99	1015	SWLP	10.72	11.50	795.64	---
12/07/00	1312	SWLP	9.26	10.04	797.10	---
02/16/00	1348	SWLP	8.42	9.20	797.94	---
05/15/00	1208	SWLP	2.52	3.30	803.84	---
05/15/00	1238	SWLP	6.45	7.23	799.91	Pumped 30 min., 4000 gal removed
08/23/00	1045	SWLP	1.80	2.58	804.56	Before Pumping
08/23/00	1125	SWLP	7.00	7.78	799.36	Immediately After Pumping
08/23/00	1145	SWLP	6.90	7.68	799.46	Before Closing Sump
08/31/00	1010	SWLP	3.71	4.49	802.65	---
10/19/00	1200	SWLP	2.14	2.92	804.22	Before Pumping
10/19/00	1235	SWLP	6.03	6.81	800.33	After Pumping 4000 gal.
10/19/00	1248	SWLP	10.25	11.03	796.11	After Pumping 8000 gal.
10/19/00	1312	SWLP	13.25	14.03	793.11	After Pumping 12000 gal.
10/19/00	1328	SWLP	14.10	14.88	792.26	After Pumping 16300 gal.
11/01/00	1252	SWLP	4.45	5.23	801.91	---
03/19/01	1232	SWLP	5.06	5.84	801.30	---
06/28/01	1138	SWLP	1.82	2.60	804.54	---
09/12/01	1233	SWLP	2.03	2.81	804.33	---
03/12/02	---	---	---	---	---	No water level taken
06/24/02	---	---	---	---	---	No water level taken
12/11/02	---	---	---	---	---	No water level taken
03/18/03	---	---	---	---	---	No Water Level Taken
06/10/03	---	---	---	---	---	No Water Level Taken
09/19/03	---	---	---	---	---	No Water Level Taken

Measuring Device:
SWLP: Solonist Water Level Probe
OWLP: Olympic Water Level Probe
TAPE: Steel or Fiberglass Measuring Tape

NOTE: All water level elevations are referenced to site datum.

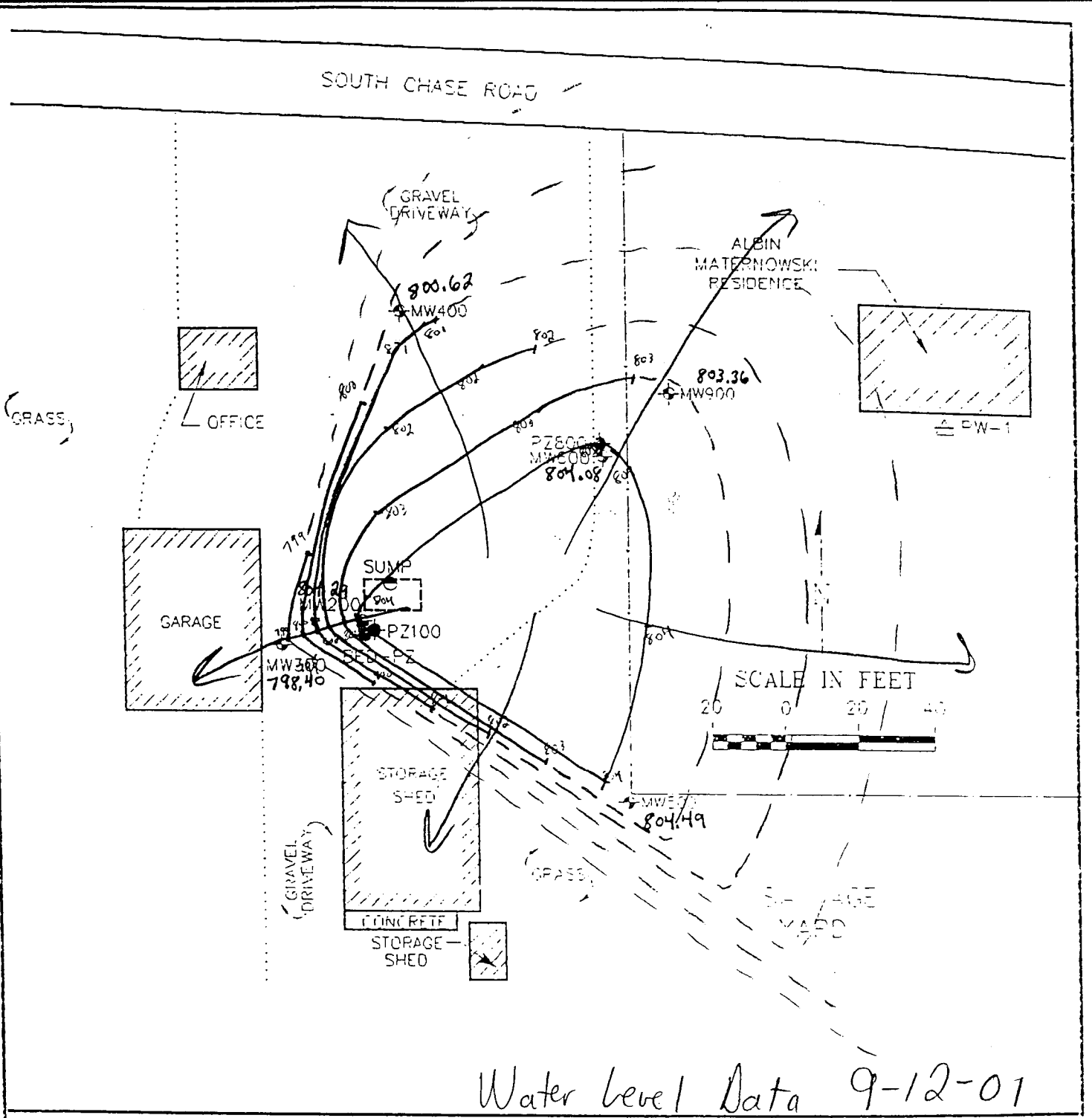

Water Level Data 9-12-01

LEGEND

MW300	MONITORING WELL LOCATION		FORMER UNDERGROUND STORAGE TANK (UST) BED LOCATION
PZ100	PIEZOMETER LOCATION		FENCE LOCATION
BED-PZ	BEDROCK PIEZOMETER LOCATION		SURFACE MATERIAL DIVISION
PW-1	PRIVATE WELL LOCATION		
SUMP	SUMP LOCATION		

DRAWN BY: BJF	PROJECT: KA504-1109-0210	DATE: 9/28/98

THIS DRAWING AND ALL INFORMATION CONTAINED THEREON IS THE PROPERTY OF NORTHERN ENVIRONMENTAL INCORPORATED AND SHALL NOT BE COPIED OR USED EXCEPT FOR THE PURPOSE FOR WHICH IT IS EXPRESSLY FURNISHED.

Northern Environmental™
Hydrologists • Engineers • Geologists

FIGURE 2
MONITORING WELL AND PIEZOMETER LOCATIONS

KOPKE AUTO SALVAGE
PULASKI, WISCONSIN
FOR: KOPKE AUTO SALVAGE

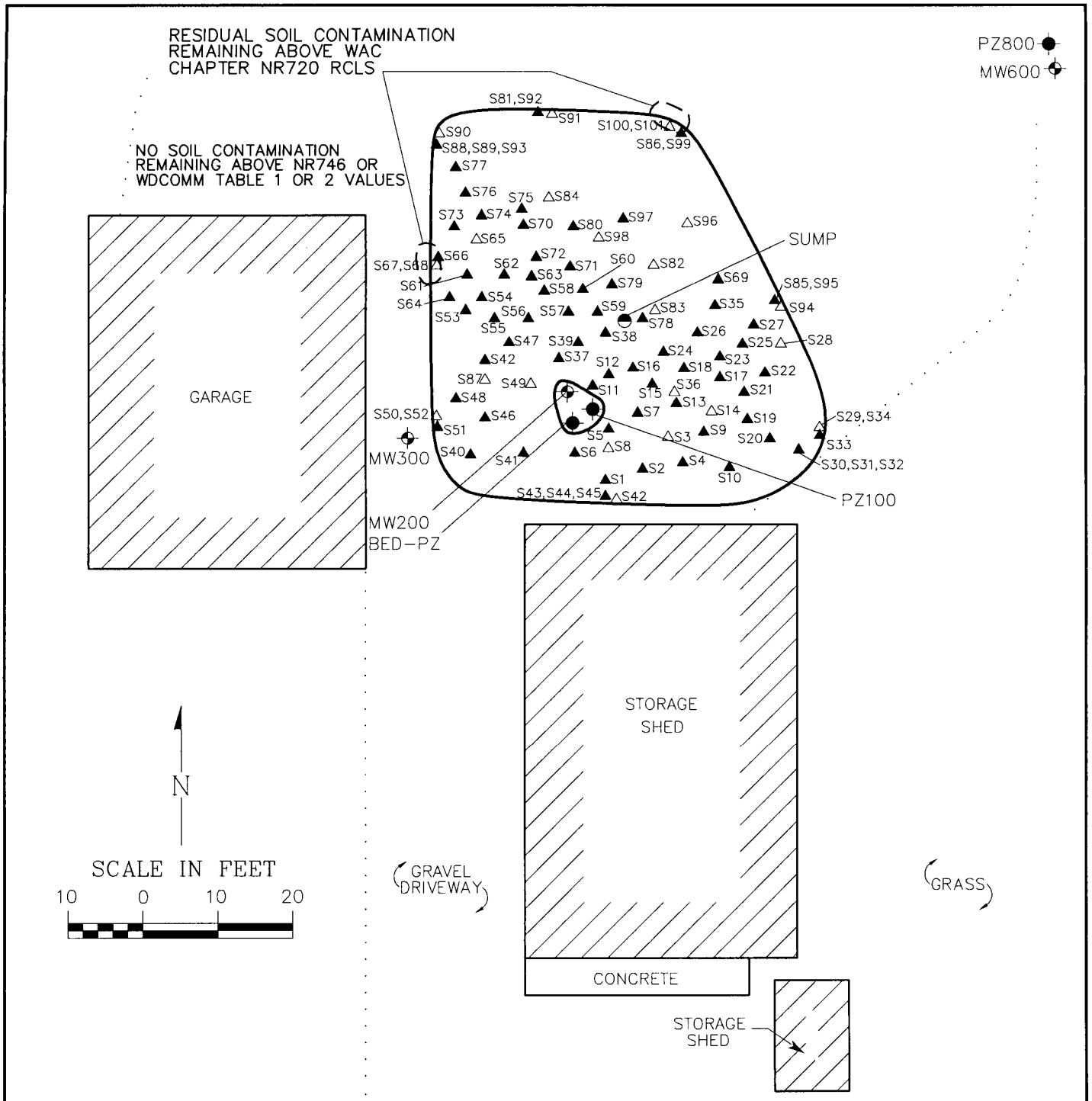

LEGEND

MW300	MONITORING WELL LOCATION	▲S1	SOIL SAMPLE LOCATION SUBMITTED FOR FIELD ANALYSIS
PZ100	PIEZOMETER LOCATION	△S3	SOIL SAMPLE LOCATION SUBMITTED FOR FIELD AND LABORATORY ANALYSIS
SUMP	SUMP LOCATION	———	EXTENT OF EXCAVATION
		. . . . .	SURFACE MATERIAL DIVISION

DRAWN BY: BJF	PROJECT: KAS04-1110-0274	DATE: 1/25/01	FIGURE 3 EXTENT OF REMEDIAL EXCAVATION
REV. DATE 1/31/01	THIS DRAWING AND ALL INFORMATION CONTAINED THEREON IS THE PROPERTY OF NORTHERN ENVIRONMENTAL INCORPORATED AND SHALL NOT BE COPIED OR USED EXCEPT FOR THE PURPOSE FOR WHICH IT IS EXPRESSLY FURNISHED.		KOPKE AUTO SALVAGE PULASKI, WISCONSIN KOPKE AUTO SALVAGE
	Northern Environmental℠ Hydrologists • Engineers • Geologists		

S:\PROJ\KAS\04-0274\cad02/74remex.dwg, Model, 1/27/2004 1:44:41 PM

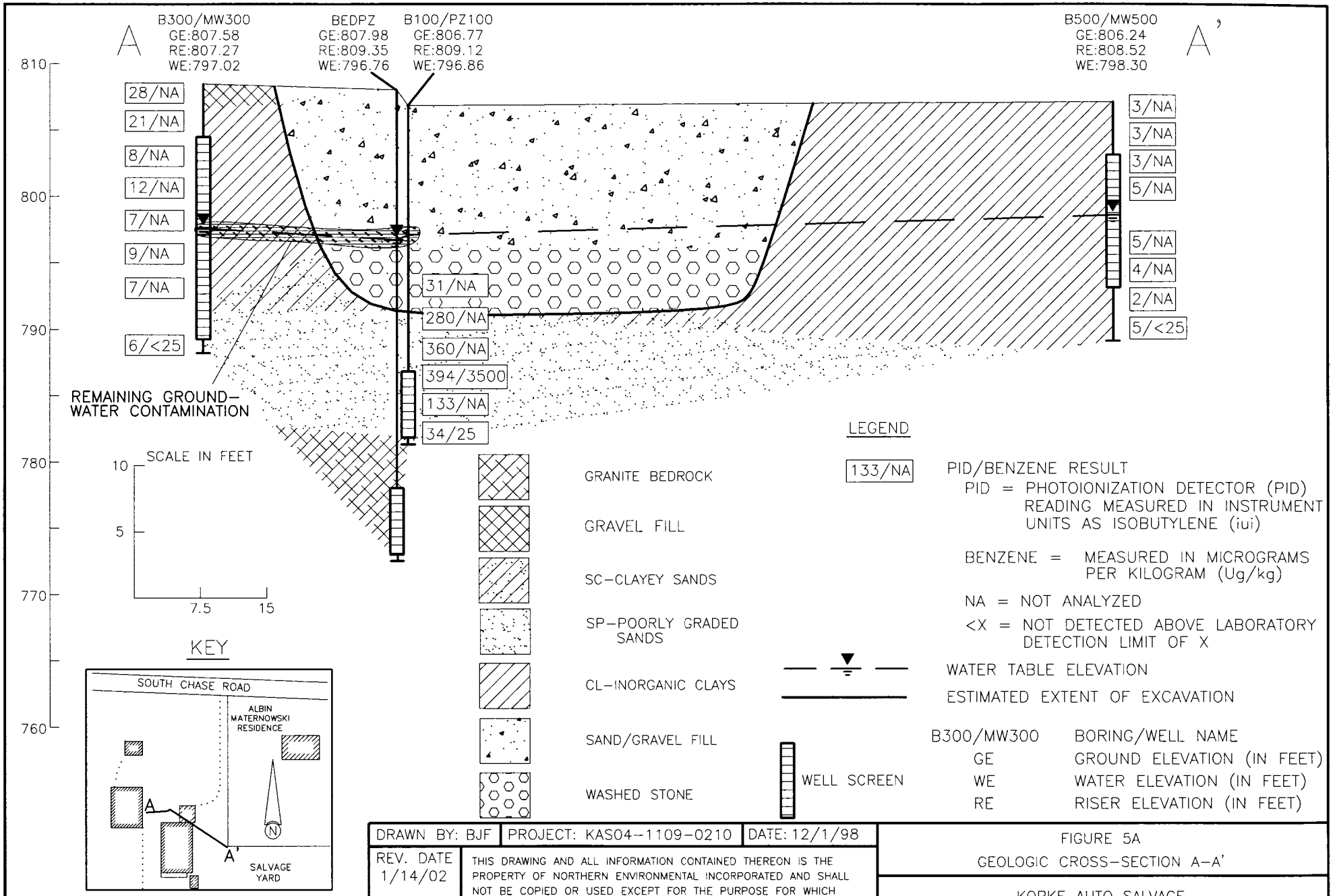

NOTE:
- WATER MEASUREMENTS TAKEN 8/26/98
- ELEVATIONS REFERENCED TO MEAN SEA LEVEL
- COLUMN WIDTHS ARE NOT TO SCALE

DRAWN BY: BJF	PROJECT: KAS04-1109-0210	DATE: 12/1/98
REV. DATE 1/14/02	THIS DRAWING AND ALL INFORMATION CONTAINED THEREON IS THE PROPERTY OF NORTHERN ENVIRONMENTAL INCORPORATED AND SHALL NOT BE COPIED OR USED EXCEPT FOR THE PURPOSE FOR WHICH IT IS EXPRESSLY FURNISHED.	

Northern Environmental℠
Hydrologists • Engineers • Geologists

FIGURE 5A
GEOLOGIC CROSS-SECTION A-A'

KOPKE AUTO SALVAGE
PULASKI, WISCONSIN
KOPKE AUTO SALVAGE

S:\PROJ\KAS\04-0210\CAD0210\XSECA2
S:\PROJ\KAS\430210\cad0210\XSECA2.dwg, Model, 1/27/2004 1:52:01 PM

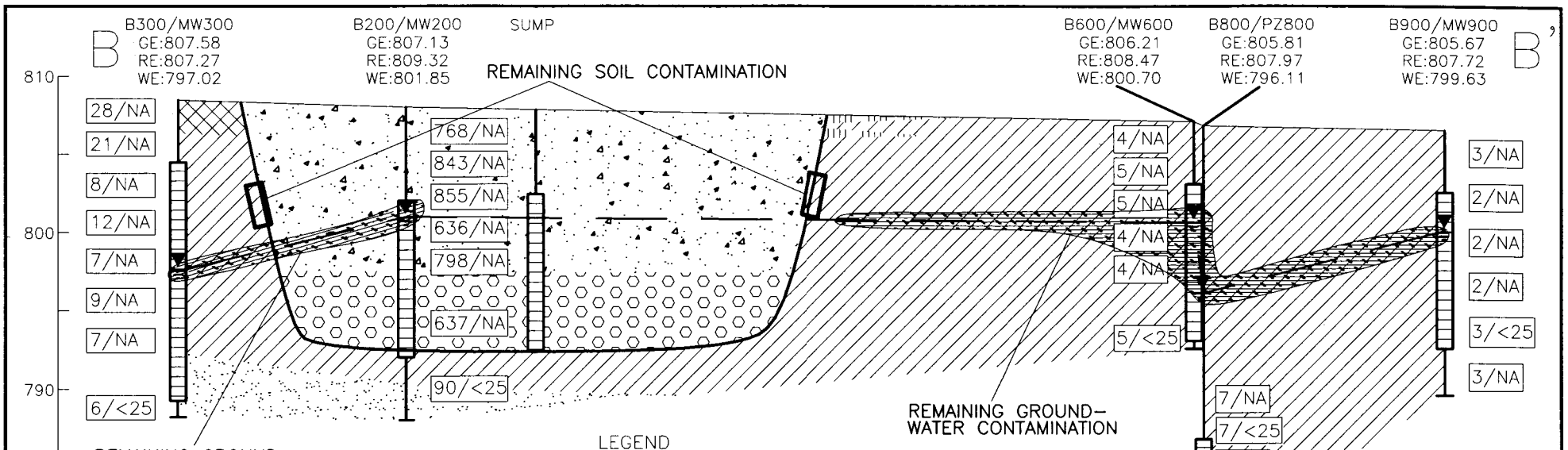

SCALE IN FEET

10

5

7.5 15

LEGEND

133/NA PID/BENZENE RESULT

PID = PHOTOIONIZATION DETECTOR (PID) READING MEASURED IN INSTRUMENT UNITS AS ISOBUTYLENE (iui)

BENZENE = MEASURED IN MICROGRAMS PER KILOGRAM (Ug/kg)

NA = NOT ANALYZED

<X = NOT DETECTED ABOVE LABORATORY DETECTION LIMIT OF X

WATER TABLE ELEVATION

ESTIMATED EXTENT OF EXCAVATION

WELL SCREEN

B300/MW300 BORING/WELL NAME

GE GROUND ELEVATION (IN FEET)

WE WATER ELEVATION (IN FEET)

RE RISER ELEVATION (IN FEET)

GRAVEL FILL

PT-HIGHLY ORGANIC SOILS

SP-POORLY GRADED SANDS

CL-INORGANIC CLAYS

SAND/GRAVEL FILL

WASHED STONE

KEY

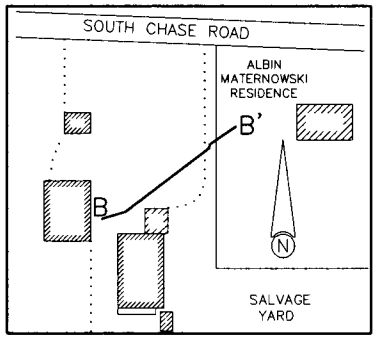

NOTE:
- WATER MEASUREMENTS TAKEN 8/26/98
- ELEVATIONS REFERENCED TO MEAN SEA LEVEL
- COLUMN WIDTHS ARE NOT TO SCALE

DRAWN BY: BJF	PROJECT: KAS04-1109-0210	DATE: 12/1/98
REV. DATE 1/14/02	THIS DRAWING AND ALL INFORMATION CONTAINED THEREON IS THE PROPERTY OF NORTHERN ENVIRONMENTAL INCORPORATED AND SHALL NOT BE COPIED OR USED EXCEPT FOR THE PURPOSE FOR WHICH IT IS EXPRESSLY FURNISHED.	

Northern Environmental℠
Hydrologists • Engineers • Geologists

FIGURE 5B
GEOLOGIC CROSS-SECTION B-B'

KOPKE AUTO SALVAGE
PULASKI, WISCONSIN
KOPKE AUTO SALVAGE

S:\PROJ\KAS\04-0210\CAD0210\XSECB2
S:\PROJ\KAS\430210\cad0210\XSECB2.dwg, Model, 1/27/2004 2:11:13 PM

Northern Environmental℠
Hydrologists • Engineers • Geologists

330 South 4th Avenue
Park Falls, WI 54552
715-762-1544
800-498-3913
Fax 715-762-1844

Kopke Auto Salvage
9671 South Chase Road, Pulaski, Wisconsin
(WDNR# 03-43-002032)

I, NORBERT CZARAPATA (please print) hereby certify that the legal descriptions attached to this statement are complete and accurate for all of the properties within or partially within the contaminated site's boundaries that have ground-water contamination that exceeds ch. NR 140 enforcement standards at the time closure is requested.

Signed by Responsible Party: Norbert Czarapata Date: 1-22-04

not received by the PECFA Program within 120 days of the date of this letter, interest costs after 60 days of the date of this letter will not be eligible for PECFA reimbursement.

If there is equipment purchased with PECFA funds remaining at the site, contact the Commerce PECFA Program to determine the method for salvaging the equipment.

Please be aware that this case may be reopened pursuant to s. NR 726.09, Wis. Adm. Code, if additional information regarding site conditions indicates that contamination on or from the site poses a threat to public health, safety or welfare, or the environment.

The Department appreciates your efforts to restore the environment at this site. If you have any questions regarding this letter, please contact me at 920-492-5861.

Yours truly,

Alan Thomas Nass, P.G., P.S.
Hydrogeologist
Bureau for Remediation & Redevelopment

cc: Shan Moquin, 330 South 4th Avenue, Park Falls, Wisconsin 54552

1. The measured or anticipated increase in the concentration of the substance will be minimized to the extent technically and economically feasible.

2. Compliance with the PAL is either not technically or economically feasible.

3. The enforcement standard for the substance will not be attained or exceeded at the point of standards application.

4. Any existing or projected increase in the concentration of the substance above the background concentration does not present a threat to public health or welfare.

Based on the information you provided, the Department believes that the above criteria have been or will be met due to the contaminated soil that has been removed. Therefore, pursuant to s. NR 140.28(2)(b), Wis. Adm. Code, an exemption to the PAL is granted for MTBE at MW900. This letter serves as your exemption.

If this is a PECFA site, section 101.143, Wis. Stats., requires that PECFA claimants seeking reimbursement of interest costs, for sites with petroleum contamination, submit a final reimbursement claim within 120 days after they receive a closure letter on their site. For claims not received by the PECFA Program within 120 days of the date of this letter, interest costs after 60 days of the date of this letter will not be eligible for PECFA reimbursement.

Please be aware that the case may be reopened pursuant to s. NR 726.09, Wis. Adm. Code, if additional information regarding site conditions indicates that contamination on or from the site poses a threat to public health, safety, or welfare or to the environment.

We appreciate your efforts to restore the environment at this site. If you have any questions regarding this letter, please contact me at 920-492-5861.

Yours truly,

Alan Thomas Nass

Alan Thomas Nass, P.G., P.S.
Hydrogeologist
Bureau for Remediation & Redevelopment

cc: Bill Phelps, DG/2

Shan Moquin, Northern Environmental, 330 South 4th Avenue, Park Falls, Wisconsin 54552