GIS REGISTRY
Cover Sheet

May, 2009
(RR 5367)

Source Property Information

CLOSURE DATE: Feb 23, 2010

BRRTS #: **02-43-550224**

FID #:

ACTIVITY NAME: Little Suamico Post Office

DATCP #:

PROPERTY ADDRESS: 1145 Grosse Rd

COMM #: 54141894345A

MUNICIPALITY: Little Suamico

PARCEL ID #: 024-182401314B1

***WTM COORDINATES:**

X: **677651** Y: **473271**

** Coordinates are in WTM83, NAD83 (1991)*

WTM COORDINATES REPRESENT:

- (●) Approximate Center Of Contaminant Source
- ( ) Approximate Source Parcel Center

Please check as appropriate: (BRRTS Action Code)

Contaminated Media:

- [ ] Groundwater Contamination > ES *(236)*
  - [ ] Contamination in ROW
  - [ ] Off-Source Contamination

  *(**note:** for list of off-source properties see "Impacted Off-Source Property")*

- [x] Soil Contamination > *RCL or **SSRCL *(232)*
  - [ ] Contamination in ROW
  - [ ] Off-Source Contamination

  *(**note:** for list of off-source properties see "Impacted Off-Source Property")*

Land Use Controls:

- [x] N/A (*Not Applicable*)
- [ ] Soil: maintain industrial zoning *(220)*

  *(**note:** soil contamination concentrations between non-industrial and industrial levels)*
- [ ] Structural Impediment *(224)*
- [ ] Site Specific Condition *(228)*
- [ ] Cover or Barrier *(222)*

  *(**note:** maintenance plan for groundwater or direct contact)*
- [ ] Vapor Mitigation *(226)*
- [ ] Maintain Liability Exemption *(230)*

  *(**note:** local government or economic development corporation)*

Monitoring Wells:

Are all monitoring wells properly abandoned per NR 141? *(234)*

(●) Yes ( ) No ( ) N/A

** Residual Contaminant Level*
***Site Specific Residual Contaminant Level*

GIS Registry Checklist

This Adobe Fillable form is intended to provide a list of information that is required for evaluation for case closure. It is to be used in conjunction with Form 4400-202, Case Closure Request. The closure of a case means that the Department has determined that no further response is required at that time based on the information that has been submitted to the Department.

NOTICE: Completion of this form is mandatory for applications for case closure pursuant to ch. 292, Wis. Stats. and ch. NR 726, Wis. Adm. Code, including cases closed under ch. NR 746 and ch. NR 726. The Department will not consider, or act upon your application, unless all applicable sections are completed on this form and the closure fee and any other applicable fees, required under ch. NR 749, Wis. Adm. Code, Table 1 are included. It is not the Department's intention to use any personally identifiable information from this form for any purpose other than reviewing closure requests and determining the need for additional response action. The Department may provide this information to requesters as required by Wisconsin's Open Records law [ss. 19.31 - 19.39, Wis. Stats.].

BRRTS #: 02-43-550224 PARCEL ID #: 024-182401314B1

ACTIVITY NAME: Little Suamico Post Office WTM COORDINATES: X: 677651 Y: 473271

CLOSURE DOCUMENTS (the Department adds these items to the final GIS packet for posting on the Registry)

- [x] **Closure Letter**
- [ ] **Maintenance Plan** (*if activity is closed with a land use limitation or condition (land use control) under s. 292.12, Wis. Stats.*)
- [x] **Conditional Closure Letter**
- [ ] **Certificate of Completion (COC)** for VPLE sites

SOURCE LEGAL DOCUMENTS

- [x] **Deed:** The most recent deed as well as legal descriptions, for the **Source Property** (where the contamination originated). Deeds for other, off-source (off-site) properties are located in the **Notification** section.
  Note: *If a property has been purchased with a land contract and the purchaser has not yet received a deed, a copy of the land contract which includes the legal description shall be submitted instead of the most recent deed. If the property has been inherited, written documentation of the property transfer should be submitted along with the most recent deed.*
- [x] **Certified Survey Map:** A copy of the certified survey map or the relevant section of the recorded plat map *for those properties where the legal description in the most recent deed refers to a certified survey map or a recorded plat map.* (lots on subdivided or platted property (e.g. lot 2 of xyz subdivision)).

  Figure #: **Title: Oconto County Certified Survey Map No. 278**
- [x] **Signed Statement:** A statement signed by the Responsible Party (RP), which states that he or she believes that the attached legal description accurately describes the correct contaminated property.

MAPS (meeting the visual aid requirements of s. NR 716.15(2)(h))

Maps must be no larger than 8.5 x 14 inches unless the map is submitted electronically.

- [x] **Location Map:** A map outlining all properties within the contaminated site boundaries on a U.S.G.S. topographic map or plat map in sufficient detail to permit easy location of all parcels. If groundwater standards are exceeded, include the location of all potable wells within 1200 feet of the site.
  Note: *Due to security reasons municipal wells are not identified on GIS Packet maps. However, the locations of these municipal wells must be identified on Case Closure Request maps.*

  Figure #: A and B **Title: BRRTs Maps**
- [x] **Detailed Site Map:** A map that shows all relevant features (buildings, roads, individual property boundaries, contaminant sources, utility lines, monitoring wells and potable wells) within the contaminated area. This map is to show the location of all contaminated public streets, and highway and railroad rights-of-way in relation to the source property and in relation to the boundaries of groundwater contamination exceeding a ch. NR 140 Enforcement Standard (ES), and/or in relation to the boundaries of soil contamination exceeding a Residual Contaminant Level (RCL) or a Site Specific Residual Contaminant Levels (SSRCL) as determined under s. NR 720.09, 720.11 and 720.19.

  Figure #: 1 **Title: Site Map**
- [x] **Soil Contamination Contour Map:** For sites closing with residual soil contamination, <u>this map is to show the location of all contaminated soil and a single contour</u> showing the horizontal extent of each area of contiguous residual soil contamination that exceeds a Residual Contaminant Level (RCL) or a Site Specific Residual Contaminant Level (SSRCL)as determined under s. NR 720.09, 720.11 and 720.19.

  Figure #: 1 **Title: Site Map**

BRRTS #: 02-43-550224 ACTIVITY NAME: Little Suamico Post Office

MAPS (continued)

☐ **Geologic Cross-Section Map:** A map showing the source location and vertical extent of residual soil contamination exceeding a Residual Contaminant Level (RCL) or a Site Specific Residual Contaminant Level (SSRCL). If groundwater contamination exceeds a ch. NR 140 Enforcement Standard (ES) when closure is requested, show the source location and vertical extent, water table and piezometric elevations, and locations and elevations of geologic units, bedrock and confining units, if any.

Figure #: **Title:**

Figure #: **Title:**

☐ **Groundwater Isoconcentration Map:** For sites closing with residual groundwater contamination, this map shows the horizontal extent of all groundwater contamination exceeding a ch. NR140 Preventive Action Limit (PAL) and an Enforcement Standard (ES). Indicate the direction and date of groundwater flow, based on the most recent sampling data.
Note: *This is intended to show the total area of contaminated groundwater.*

Figure #: **Title:**

☐ **Groundwater Flow Direction Map:** A map that represents groundwater movement at the site. If the flow direction varies by more then 20° over the history of the site, submit 2 groundwater flow maps showing the maximum variation in flow direction.

Figure #: **Title:**

Figure #: **Title:**

TABLES (meeting the requirements of s. NR 716.15(2)(h)(3))

Tables must be no larger than 8.5 x 14 inches unless the table is submitted electronically. Tables must not contain shading and/or cross-hatching. The use of **BOLD** or *ITALICS* is acceptable.

☒ **Soil Analytical Table:** A table showing remaining soil contamination with analytical results and collection dates.
Note: This is one table of results for the contaminants of concern. Contaminants of concern are those that were found during the site investigation, that remain after remediation. It may be necessary to create a new table to meet this requirement.

Table #: I **Title: Soil Sampling Summary-Laboratory Results**

☒ **Groundwater Analytical Table:** Table(s) that show the most recent analytical results and collection dates, for all monitoring wells and any potable wells for which samples have been collected.

Table #: II **Title: Summary of Detected Groundwater Parameters-Laboratory Results**

☐ **Water Level Elevations:** Table(s) that show the previous four (at minimum) water level elevation measurements/dates from all monitoring wells. If present, free product is to be noted on the table.

Table #: **Title:**

IMPROPERLY ABANDONED MONITORING WELLS

For each monitoring well not properly abandoned according to requirements of s. NR 141.25 include the following documents.
Note: *If the site is being listed on the GIS Registry for only an improperly abandoned monitoring well you will only need to submit the documents in this section for the GIS Registry Packet.*

☒ **Not Applicable**

☐ **Site Location Map:** A map showing all surveyed monitoring wells with specific identification of the monitoring wells which have not been properly abandoned.
Note: *If the applicable monitoring wells are distinctly identified on the Detailed Site Map this Site Location Map is not needed.*

Figure #: **Title:**

☐ **Well Construction Report:** Form 4440-113A for the applicable monitoring wells.

☐ **Deed:** The most recent deed as well as legal descriptions for each property where a monitoring well was not properly abandoned.

☐ **Notification Letter:** Copy of the notification letter to the affected property owner(s).

BRRTS #: 02-43-550224 ACTIVITY NAME: Little Suamico Post Office

NOTIFICATIONS

Source Property

- ☐ **Letter To Current Source Property Owner:** If the source property is owned by someone other than the person who is applying for case closure, include a copy of the letter notifying the current owner of the source property that case closure has been requested.
- ☐ **Return Receipt/Signature Confirmation:** Written proof of date on which confirmation was received for notifying current source property owner.

Off-Source Property

Group the following information per individual property and label each group according to alphabetic listing on the "Impacted Off-Source Property" attachment.

- ☐ **Letter To "Off-Source" Property Owners:** Copies of all letters sent by the Responsible Party (RP) to owners of properties with groundwater exceeding an Enforcement Standard (ES), and to owners of properties that will be affected by a land use control under s. 292.12, Wis. Stats.
  Note: *Letters sent to off-source properties regarding residual contamination must contain standard provisions in Appendix A of ch. NR 726.*

  Number of "Off-Source" Letters:

- ☐ **Return Receipt/Signature Confirmation:** Written proof of date on which confirmation was received for notifying any off-source property owner.
- ☐ **Deed of "Off-Source" Property:** The most recent deed(s) as well as legal descriptions, for all affected deeded **off-source property(ies).** This does not apply to right-of-ways.
  Note: *If a property has been purchased with a land contract and the purchaser has not yet received a deed, a copy of the land contract which includes the legal description shall be submitted instead of the most recent deed. If the property has been inherited, written documentation of the property transfer should be submitted along with the most recent deed.*
- ☐ **Letter To "Governmental Unit/Right-Of-Way" Owners:** Copies of all letters sent by the Responsible Party (RP) to a city, village, municipality, state agency or any other entity responsible for maintenance of a public street, highway, or railroad right-of-way, within or partially within the contaminated area, for contamination exceeding a groundwater Enforcement Standard (ES) and/or soil exceeding a Residual Contaminant Level (RCL) or a Site Specific Residual Contaminant Level (SSRCL).

  Number of "Governmental Unit/Right-Of-Way Owner" Letters:

commerce.wi.gov
Wisconsin
Department of Commerce

ENVIRONMENTAL & REGULATORY SERVICES DIVISION
BUREAU OF PECFA
375 City Center, Suite I
Oshkosh, Wisconsin 54901-1805
TTY: Contact Through Relay
Fax: (920) 424-0217
Jim Doyle, Governor
Richard J. Leinenkugel, Secretary

February 23, 2010

Mr. Calvin Dockter
43990 Mosquito Heights Road
Perham, MN 56573

RE: **Final Closure**

Commerce # 54141-8943-45-A DNR BRRTS # 02-43-550224
Little Suamico Post Office, 1145 Grosse Road, Little Suamico

Dear Mr. Dockter:

The Wisconsin Department of Commerce (Commerce) has received all items required as conditions for closure of the site referenced above. This site is now listed as "closed" on the Commerce database and will be included on the Department of Natural Resources (DNR) Geographic Information System (GIS) Registry of Closed Remediation Sites to address residual soil contamination. To review all sites on the GIS Registry web page, visit http://dnr.wi.gov/org/aw/rr/gis/index.htm. If you intend to construct or reconstruct a potable well on this property, you must get prior DNR approval.

All current and future owners and occupants of the property need to be aware that excavation of contaminated soil may pose a hazard. If soil is excavated, the property owner at the time of excavation must determine whether the material would be considered solid or hazardous waste and ensure that any storage, treatment or disposal is in compliance with applicable State and federal regulations.

Costs for sampling and excavation activities conducted after case closure are not eligible for PECFA reimbursement. However, if it is determined that any undisturbed remaining petroleum contamination poses a threat, the case may be reopened and further investigation or remediation may be required. If this case is reopened, any original claim under the PECFA fund would also reopen and you may apply for assistance to the extent of remaining eligibility. It is in your best interest to keep all documentation related to environmental activities at your site.

Thank you for your efforts to bring this case to closure. If you have any questions, please contact me in writing at the letterhead address or by telephone at (920) 303-5410.

Sincerely,

Beth A. Erdman

Beth A. Erdman
Senior Hydrogeologist
Site Review Section

cc: Robert Herubin-NRP Environmental Consultants Incorporated

ENVIRONMENTAL & REGULATORY SERVICES DIVISION
BUREAU OF PECFA
375 City Center, Suite I
Oshkosh, Wisconsin 54901-1805
TTY: Contact Through Relay
Fax: (920) 424-0217
Jim Doyle, Governor
Richard J. Leinenkugel, Secretary

commerce.wi.gov
Wisconsin
Department of Commerce

October 20, 2009

Mr. Calvin Dockter
43990 Mosquito Heights Road
Perham, MN 56573

RE: **Conditional Case Closure**

Commerce # 54141-8943-45-A DNR BRRTS # 02-43-550224
Little Suamico Post Office, 1145 Grosse Road, Little Suamico

Dear Mr. Dockter:

The Wisconsin Department of Commerce (Commerce) has reviewed the request for case closure prepared by your consultant, NRP Environmental Consultants Incorporated, for the site referenced above. It is understood that residual soil contamination remains on site. Commerce has determined that this site does not pose a significant threat to the environment and human health. No further investigation or remedial action is necessary.

During the final groundwater sampling event conducted on October 30, 2008 the preventive action limit (PAL) for benzo(a)pyrene, benzo(b)flouranthene and crysene was exceeded in the sump. Commerce is issuing a PAL exemption, per section NR 140.28(2), Wisconsin Administrative Code, for benzo(a)pyrene, benzo(b)flouranthene and crysene at the referenced property.

The following condition must be satisfied to obtain final closure:

- Documentation of abandonment (WDNR Abandonment Form 3300-5B) of the Sump.

Information submitted with your closure request will be included on the Department of Natural Resources (DNR) GIS Registry of Closed Remediation Sites. All sites on the Registry can be viewed via the Remediation and Redevelopment (RR) Sites Map at http://dnr.wi.gov/org/aw/rr/gis/index.htm. Because residual contamination remains at the time of case closure, if you intend to construct or reconstruct a potable well on this property, you must get prior DNR approval.

All current and future owners and occupants of the property need to be aware that excavation of contaminated soil may pose a hazard. If soil is excavated, the property owner at the time of excavation must determine whether the material would be considered solid or hazardous waste and ensure that any storage, treatment or disposal is in compliance with applicable standards and rules. Costs for sampling and excavation activities conducted after the date of this letter are not eligible for PECFA reimbursement.

Timely filing of your final PECFA claim (if applicable) is encouraged. If your claim is not received within 120 days of the date of this letter, interest costs incurred after 60 days from the date of this letter will not be eligible for PECFA reimbursement.

Thank you for your efforts to protect Wisconsin's environment. If you have any questions, please contact me in writing at the letterhead address or by telephone at (920) 303-5410.

Sincerely,

Beth A. Erdman

Beth A. Erdman
Senior Hydrogeologist
Site Review Section

cc: Robert Herubin-NRP Environmental Consultants Incorporated

598878

DOCUMENT NO.

WARRANTY DEED

STATE OF WISCONSIN — FORM 2

VOL 1247 PAGE 425

RECORDED
10:45 O'CLOCK AM
FEB 7 2007
LORALEE LASLEY
REGISTER OF DEEDS
OCONTO COUNTY, WI

THIS SPACE RESERVED FOR RECORDING DATA 1300

NAME AND RETURN ADDRESS
Grantee
150 Second Ave. S.W.
Perham, MN 56573

This indenture, Made this _____ day of _____, A.D., 2007, between Republic Postal Group LLC, _____, a Corporation duly organized and existing under and by virtue of the laws of the State of Wisconsin, located at San Francisco, CA, ~~Wisconsin~~, party of the first part, and Perham Capital Company, _____, part y of the second part.

Witnesseth, That the said party of the first part, for and in consideration of the sum of _____ to it paid by the said part y of the second part, the receipt whereof is hereby confessed and acknowledged, has given, granted, bargained, sold, remised, released, aliened, conveyed and confirmed, and by these presents does give, grant, bargain, sell, remise, alien, convey and confirm unto the said part y of the second part, its heirs and assigns forever, the following described real estate, situated in the County of Oconto State of Wisconsin, to-wit:

See Attached Legal Description

024-182401314B1
PARCEL IDENTIFICATION NUMBER

WIS. TRANSFER FEE
$ 339.00
OCONTO CO.

(IF NECESSARY, CONTINUE DESCRIPTION ON REVERSE SIDE)

Together with all and singular the hereditaments and appurtenances thereunto belonging or in any wise appertaining; and all the estate, right, title, interest, claim or demand whatsoever, of the said party of the first part, either in law or equity, either in possession or expectancy of, in and to the above bargained premises, and their hereditaments and appurtenances.

To have and to hold the said premises as above described with the hereditaments and appurtenances, unto the said part y of the second part, and to its heirs and assigns FOREVER.

And the said Republic Postal Group, LLC party of the first part, for itself and its successors, does covenant, grant, bargain and agree to and with the said part y of the second part, its heirs and assigns, that at the time of the ensealing and delivery of these presents it is well seized of the premises above described, as of a good, sure, perfect, absolute and indefeasible estate of inheritance in the law, in fee simple, and that the same are free and clear from all incumbrances whatever, _____

and that the above bargained premises in the quiet and peaceable possession of the said part y of the second part, its heirs, and assigns, against all and every person or persons lawfully claiming the whole or any part thereof, it will forever WARRANT and DEFEND.

In Witness Whereof, the said Republic Postal Group, LLC, party of the first part, has caused these presents to be signed by Robert Szudra its Vice President, and countersigned by Jeff Carney, its Secretary, at 235 Mon. Gomez St. Su. 914 San Francisco, ~~Wisconsin~~, and its corporate seal to be hereunto affixed this 29th day of January, A.D., 2007.

SIGNED AND SEALED IN PRESENCE OF

Republic Postal Group, LLC
Corporate Name

Vice - President
Robert Szudra

COUNTERSIGNED:
Secretary
Jeff Carney

BRIDGEWAY INVESTMENT CORPORATE SEAL CALIFORNIA

State of ~~Wisconsin~~, CALIFORNIA
San Francisco County. } ss.

Personally came before me, this 29th day of January, A.D., 2007, Robert Szudra Vice President, and Jeff Carney, Secretary of the above named Corporation, to me known to be the persons who executed the foregoing instrument, and to me known to be such President and Secretary of said Corporation, and acknowledged that they executed the foregoing instrument as such officers as the deed of said Corporation, by its authority.

KAREN ANNE LOTTA
COMM. # 1679275
NOTARY PUBLIC - CALIFORNIA
CITY & COUNTY OF SAN FRANCISCO
MY COMM. EXP. JULY 2, 2010

THIS INSTRUMENT WAS DRAFTED BY
Atty. Frank M. Calvert
Oconto, WI 54153

Notary Public, Karen Lotta County, ~~Wis.~~ C.F.
My commission (expires) (is) July 2, 2010

(Section 59.51 (1) of the Wisconsin Statutes provides that all instruments to be recorded shall have plainly printed or typewritten thereon the names of the grantors, grantees, witnesses and notary. Section 59.513 similarly requires that the name of the person who, or governmental agency which, drafted such instrument, shall be printed, typewritten, stamped or written thereon in a legible manner.)

Lot 2 of Volume 2 Certified Survey Maps, Page 95, Map No. 278, said map being part of the SE 1/4 of the NE 1/4 of Section 24, Township 26 North, Range 20 East, Town of Little Suamico, Oconto County, Wisconsin, EXCEPT the following described parcel: Commencing at the East 1/4 corner of Section 24; thence N 00° 06' 34" East 673.55 feet along the East line of said Section 24; thence N 89° 58" 57" West 31.75 feet to a point on the North existing right of way line of Grosse Road, said point being the point of beginning; thence continuing N 89° 58' 57" West 53.80 feet to the Southeasterly right of way line of C.T.H. "J"; thence N 25° 12' 11" East 126.86 feet along the said Southesterly right of way line; thence S 00° 06' 34" West 114.80 feet to the point of beginning, also EXCEPT any part thereof used for road puposes.

OCONTO COUNTY CERTIFIED SURVEY MAP NO. 278

SCALE: 1 INCH = 60 FEET

SURVEYOR'S CERTIFICATE

REFERENCED TO RECORD BEARINGS OF ℄ OF C.T.H. "J" N

I, Richard D. Hall, Land Surveyor, do hereby certify that I have surveyed, divided and mapped that part of the Southeast 1/4 - Northeast 1/4 of Section 24, Township 26 North, Range 20 East, Town of Little Suamico, Oconto County, Wisconsin, being more particularly described as follows: Commencing at the Northeast corner of said Section 24; thence S. 1°-28'-40" E. along the East line of said Section 24 2178.63 feet; thence S. 88°-44'-20" W. 15.25 feet to the point of beginning; thence S. 88°-44'-20" W. 167.58 feet; thence N. 23°-37'-00" E. 395.13 feet; thence S. 1°-28'-40" E. 358.47 feet to the point of beginning.

Further, that I made said survey, map and land division by order of Douglas Ferdon, representing Irene Ferdon, the owner of the land so divided.

Further, that this map is a true and correct representation of said survey and land division and that I have fully complied with Chapter 236.34 Revised Wisconsin Statutes and the Oconto County Zoning Regulations in surveying and mapping the same.

Given under my hand this 24th day of October, 1975.

Richard D. Hall S-889

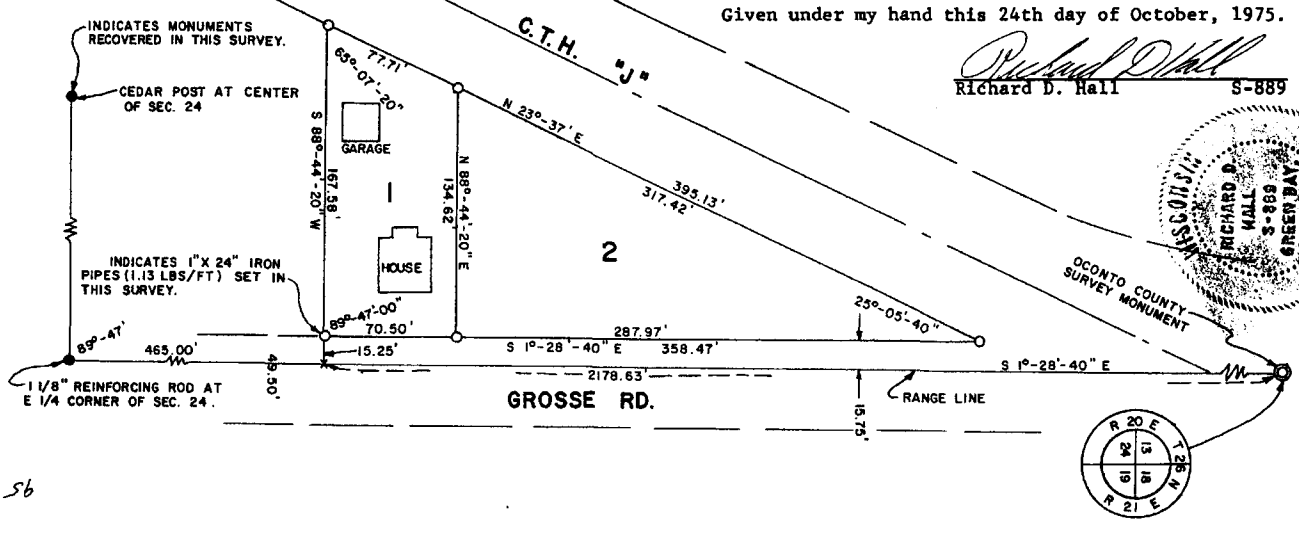

56

293547

REGISTER'S OFFICE } SS.
Oconto, Co., Wis.

Received for Record the 28th day of October A.D., 19 75 at 10:40 o'clock A.M., and received in Vol. 2 of Certified Maps page 95

William L. Lengert Register
Joyce D. Behling Deputy

2 due
Richard Hall.

I believe that the attached legal description accurately describes the correct contaminated property located at 1145 Grosse Road, Little Suamico, WI, 54141 and is home to the Little Suamico Post Office.

02/03/09

Calvin Dockter

Perham Capital Company LLC

Figure A Created on Jun 12, 2009



Legend

- Open Sites (ongoing cleanups)
- Open Sites (ongoing cleanups) - site boundaries shown
- Closed Sites (completed cleanups)
- Closed Sites (completed cleanups) - site boundaries shown
- County Boundary
- Railroads
- County Roads (WDOT)
- County Trunk Highway
- State and U.S. Highways (WDOT)
- State Trunk Highway
- US Highway
- Interstate Highways (WDOT)
- Interstate Highway
- Local Roads (WDOT)
- Civil Towns
- Civil Town
- 24K Open Water
- 24K Rivers and Shorelines
- Municipalities

N

Scale: 1:5,012

0 500 1000 1500 ft.

Map created on Jun 12, 2009

Note: Not all RR Sites have been geo-located yet.

This map is a user generated static output from an Internet mapping site and is for general reference only. Data layers that appear on this map may or may not be accurate, current, or otherwise reliable. THIS MAP IS NOT TO BE USED FOR NAVIGATION.

Figure B Created on Jun 12, 2009



Legend

- Open Sites (ongoing cleanups)
- Open Sites (ongoing cleanups) - site boundaries shown
- Closed Sites (completed cleanups)
- Closed Sites (completed cleanups) - site boundaries shown
- County Boundary
- Railroads
- County Roads (WDOT)
- County Trunk Highway
- State and U.S. Highways (WDOT)
- State Trunk Highway
- US Highway
- Interstate Highways (WDOT)
- Interstate Highway
- Local Roads (WDOT)
- Civil Towns
- Civil Town
- 24K Open Water
- 24K Rivers and Shorelines
- Municipalities

0 500 1000 1500 ft.

Map created on Jun 12, 2009
Note: Not all RR Sites have been geo-located yet.

N

Scale: 1:5,012

This map is a user generated static output from an Internet mapping site and is for general reference only. Data layers that appear on this map may or may not be accurate, current, or otherwise reliable. THIS MAP IS NOT TO BE USED FOR NAVIGATION.

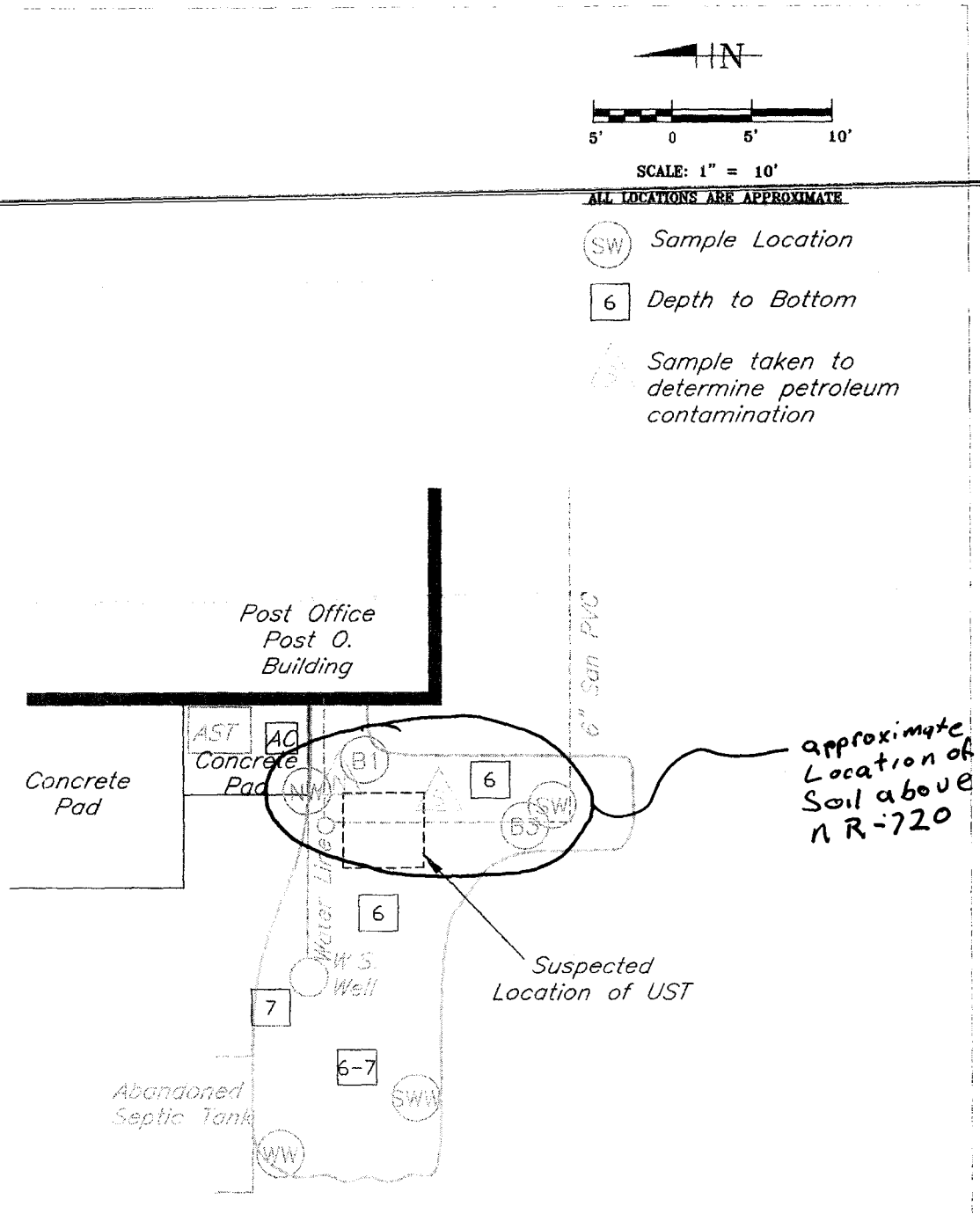

NRP ENVIRONMENTAL CONSULTANTS,INC.

Figure 1: Site Map

Little Suamico Post Office WI

TABLE I
SOIL SAMPLING SUMMARY - LABORATORY RESULTS

Sample ID	Sample Depth Below Surface (ft)	DRO	BENZ	TOLU	E. BENZ	XYLE Total	TMB Total	NAPHTH
Soil Samples collected to determine impact (08/28/07)								
LSPO-N	4	4,000	<200	<200	790	1,500	14,900	13,000
LSPO-S	4	13	<25	<25	<25	<50	157	290
Soil Samples collected during excavation (10/31/07)								
NW	North Wall - 3 to 4 under slab & north of LSPO-N	320	NA	NA	NA	NA	NA	NA
SWW	South West Wall - 6	54	<100	<100	<100	<300	2,230	1,600
B1	Bottom - 6	6	<25	<25	<25	<50	<25	94
SW	South Wall – 3 at elbow in sanitary line	680	NA	NA	NA	NA	NA	NA
WW	West Wall - 5 to 6	<2.0	<25	<25	<25	<50	<25	<25

NOTES:
DRO = WDNR modified diesel range organics - in parts per million (ppm)
ND = Not detected above the MDL
PVOC compounds are in parts per billion (ppb)

TABLE I
SOIL SAMPLING SUMMARY - LABORATORY RESULTS

PAH Compound	B3 - Bottom - 6'
Acenaphthene	ND
Acenaphthylene	ND
Anthracene	ND
Benzo(a)anthracene	ND
Benzo(a)pyrene	ND
Benzo(b)floranthene	ND
Benzo(g,h,i)perylene	ND
Benzo(k)fluoranthene	ND
Chrysene	ND
Dibenzo(a,h)anthracene	ND
Fluoranthene	ND
Fluorene	ND
Indeno(1,2,3-cd)pyrene	ND
1-Methylnaphthalene	ND
2-Methylnaphthalene	ND
Naphthalene	1.4Q
Phenanthrene	ND
Pyrene	ND

PAHS compounds are in parts per billion (ppb)
ND = Not detected above the MDL
Q - Detected below the limit of quantification

TABLE II
SUMMARY OF DETECTED GROUNDWATER PARAMETERS - LABORATORY RESULTS

Sump Parameter (ppb)	1/28/08	10/30/08	Water Supply Well 1/28/08	Water Supply Well 10/30/08	WDNR PAL	WDNR ES
BENZENE	1.3	ND	ND	ND	.5	5
E-BENZENE	.73Q	ND	ND	ND	140	700
TOLUENE	ND	ND	ND	ND	68.6	343
m,p-XYLENE	ND	ND	ND	ND	124	620
o-XYLENE	ND	ND	ND	ND		
NAPHTHA	1.9	NA	ND	NA	8	40
1,3,5-TMB	ND	ND	ND	ND	96	480
1,2,4-TMB	ND	ND	ND	ND		
MTBE	ND	ND	ND	ND	12	60

NOTES:

VOC compounds are in parts per billion (ppb)
WDNR PAL = WDNR NR 140 Preventive Action Limit
WDNR ES = WDNR NR 140 Enforcement Standard
ND = Not detected above the MDL

TABLE II
SUMMARY OF GROUNDWATER PAH ANALYSIS RESULTS

Sump Parameter (µg/L)	1/28/08	10/30/08	WDNR PAL	WDNR ES
ACENAPHTHENE	.12Q	ND	NE	NE
ACENAPHTHYLENE	ND	ND	NE	NE
ANTHRACENE	.066Q	ND	600	3000
BENZNO(a)ANTHRACENE	ND	.012J	NE	NE
BENZO(a)PYRENE	ND	.043J	0.02	0.2
BENZO(b)FLUORANTHENE	.098QZ	.043J	0.02	0.2
BENZO(g,h,i)PERYLENE	.13Q	.040J	NE	NE
BENZO(k)FLUORANTHENE	ND	.031	NE	NE
CHRYSENE	.13Z	.026J	0.02	0.2
DIBENZO(a,h)ANTHRACENE	ND	.0058J	NE	NE
FLUORANTHENE	.11Q	.032J	80	400
FLUORENE	.16Q	ND	80	400
INDENO(1,2,3-cd)PYRENE	ND	.028J	NE	NE
1-METHYLNAPHTHALENE	1.0	.0099J	NE	NE
2-METHYLNAPHTHALENE	.44	ND	NE	NE
NAPHTHALENE	1.0	ND	8	40
PHENANTHRENE	.20	.012J	NE	NE
PYRENE	.24	.032J	50	250

NOTES:

mg/L = parts per billion
WDNR PAL = WDNR NR 140 Preventive Action Limit
WDNR ES = WDNR NR 140 Enforcement Standard
ND = Not detected above the MDL
NE - Not Established
Q - Detected below the limit of quantification
K - Detection limit may be elevated due to the presence of an unrequested analyte