GIS REGISTRY INFORMATION

SITE NAME:	Grant Farms Corp		
BRRTS #:	02-39-216438	**FID #** (if appropriate):	
COMMERCE # (if appropriate):	53952-9999-85		
CLOSURE DATE:	January 23, 2006		
STREET ADDRESS:	W6585 State Rd 82		
CITY:	Oxford		

SOURCE PROPERTY GPS COORDINATES (meters in WTM91 projection):	**X =**	561264	**Y =**	368571

CONTAMINATED MEDIA:	Groundwater		Soil	X	Both	
OFF-SOURCE GW CONTAMINATION >ES:		Yes			No	X
• **IF YES, STREET ADDRESS:**						
• **GPS COORDINATES** (meters in WTM91 projection):	**X =**			**Y =**		
OFF-SOURCE SOIL CONTAMINATION >Generic or Site-Specific RCL (SSRCL):		Yes		No	X	
• **IF YES, STREET ADDRESS 1:**						
• **GPS COORDINATES** (meters in WTM91 projection):	**X =**			**Y =**		
CONTAMINATION IN RIGHT OF WAY:	Yes			No	X	

DOCUMENTS NEEDED

Closure Letter, and any conditional closure letter issued or denial letter issued.	X
Copy of most recent deed, including legal description, for all affected properties	NA
Certified survey map or relevant portion of the recorded plat map (*if referenced in the legal description*) for all affected properties	
County Parcel ID number, *if used for county*, for all affected properties	X
Location Map which outlines all properties within contaminated site boundaries on USGS topographic map or plat map in sufficient detail to permit the parcels to be located easily (8.5x14" if paper copy). If groundwater standards are exceeded, the map must also include the location of all municipal and potable wells within 1200' of the site.	X
Detailed Site Map(s) for all affected properties, showing buildings, roads, property boundaries, contaminant sources, utility lines, monitoring wells and potable wells. (8.5x14", if paper copy) This map shall also show the location of all contaminated public streets, highway and railroad rights-of-way in relation to the source property and in relation to the boundaries of groundwater contamination exceeding ch. NR 140 ESs and soil contamination exceeding ch. NR 720 generic or SSRCLs.	X
Tables of Latest Groundwater Analytical Results (no shading or cross-hatching)	
Tables of Latest Soil Analytical Results (no shading or cross-hatching)	X
Isoconcentration map(s), *if required for site investigation (SI)* (8.5x14" if paper copy). The isoconcentration map should have flow direction and extent of groundwater contamination defined. **If not available, include the latest extent of contaminant plume map.**	
GW: Table of water level elevations, with sampling dates, and free product noted if present	
GW: Latest groundwater flow direction/monitoring well location map (should be 2 maps if maximum variation in flow direction is greater than 20 degrees)	
SOIL: Latest horizontal extent of contamination exceeding generic or SSRCLs, with one contour	X
Geologic cross-sections, *if required for SI.* (8.5x14' if paper copy)	X
RP certified statement that legal descriptions are complete and accurate.	NA
Copies of off-source notification letters (if applicable)	
Letter informing ROW owner of residual contamination (if applicable)(public, highway or railroad ROW)	
Copy of (soil or land use) deed restriction (s) or deed notice if any required as a condition of closure	X
Copy of any maintenance plan referenced in the deed restriction	

ENVIRONMENTAL & REGULATORY SERVICES DIVISION
BUREAU OF PECFA
P.O. Box 8044
Madison, Wisconsin 53708-8044
TDD #: (608) 264-8777
Fax #: (608) 267-1381
Jim Doyle, Governor
Mary P. Burke, Secretary

commerce.wi.gov
Wisconsin
Department of Commerce

January 23, 2006

Larry Grant
Grant Farms Corp
1624 Valley Dr
Wisconsin Dells, WI 53965

RE: **Final Closure**

Commerce # 53952-9999-85 WDNR BRRTS # 02-39-216438
Grant Farms Corp, W6585 State Rd 82, Oxford

Dear Mr. Grant:

The Wisconsin Department of Commerce (Commerce) has received all items required as conditions for closure of the site referenced above. This case is now listed as "closed" on the Commerce database. It is in your best interest to keep all documentation related to the environmental activities that were conducted.

If residual contamination is encountered in the future, it must be managed in accordance with all applicable state and federal regulations. If it is determined that any remaining contamination poses a threat, the case may be reopened and further investigation or remediation may be required.

Thank you for your efforts to bring this case to closure. If you have any questions, please contact me in writing at the letterhead address or by telephone at (608) 266-0593.

Sincerely,

Brian F. Taylor
Hydrogeologist
Site Review Section

cc: Case File

ENVIRONMENTAL & REGULATORY SERVICES
PECFA
P.O. Box 8044
Madison, Wisconsin 53708-8044
TDD #: (608) 264-8777
Fax #: (608) 267-1381
www.commerce.state.wi.us
Scott McCallum, Governor
Brenda J. Blanchard, Secretary

Wisconsin
Department of Commerce

March 29, 2001

Larry Grant
1624 Valley Dr.
Wisconsin Dells, WI 53965-1345

RE: **COMMERCE # 53952-9999-85A**; WDNR # 03-39-002376
Grants Farm Corporation (USTs), W6585 Hwy 82, Oxford, WI

Eight USTs (Two 12,000-gallon diesel, 4,000-gallon diesel, four 4,000-gallon unleaded gasoline, and 2,000-gallon unleaded gasoline) and associated dispensers removed during September 1994

COMMERCE # 53952-9999-85B; WDNR #02-39-216438
Grants Farm Corporation (ASTs), W6585 Hwy 82, Oxford, WI

Former 17,000-gallon diesel and 17,000-gallon unleaded gasoline ASTs

Dear Mr. Grant:

The Wisconsin Department of Natural Resources (WDNR) recently indicated to the Department of Commerce that the UST occurrence ("A" designation above) should enter the public bidding process to establish a cost-effective remedy to closure. Commerce is currently reviewing the adequacy of the site investigation information and has the following questions/comments:

1. As indicated above, two separate occurrences are applicable; one associated with the AST system, and one associated with the UST system.
2. Indicate the cause of the damage to the monitoring well at MW-3.
3. The January 24, 2001 correspondence from your consultant (METCO) indicates the disposal of the investigative waste (4 barrels of contaminated soil) should be addressed through the public bidding process. Preliminary discussion with the WDNR (Kevin McKnight) indicates remedial excavation activities may not be part of the required remedy. Consequently, from a practical as well as a cost accounting viewpoint, this investigative waste shall be addressed through the investigation budget.
4. The January 24, 2001 correspondence also indicates the disposal costs associated with the interim product removal action should be addressed through the public bidding process. Commerce would prefer interim action disposal costs be addressed through the interim action budget. However, if the final remedial bid specification indicates that continued product removal from MW4 is required, since only 15 gallons of waste has been stored to date, it would be more cost effective to provide for the disposal of this waste during the remediation (i.e., when the drum is full).

Jurisdiction for the AST occurrence ("B" designation above) was transferred from WDNR to Commerce on November 24, 1999. Based on a review of the available information, it appears the residual soil contamination sampled at B-2 and MW-6 has not resulted in any groundwater impacts beneath the former ASTs. The groundwater samples from MW-6 show no petroleum-related compound concentrations that exceed the NR 140 Preventative Action Levels (PALs). Consequently, no further groundwater sampling of MW6 is required at this time. To move the

AST site to closure, provide the location of the former loading rack and/or former transfer pump/station for the AST system. The Department is concerned that all potential areas for direct contact risk be addressed.

Thank you for your cooperation. If you have any questions, you can reach me at (608) 264-8766.

Sincerely,

David E. Swimm
Hydrogeologist
PECFA Site Review Section

cc: Jeremy Reynolds, METCO
Kevin McKnight, WDNR (e-mail)
Electronic case file

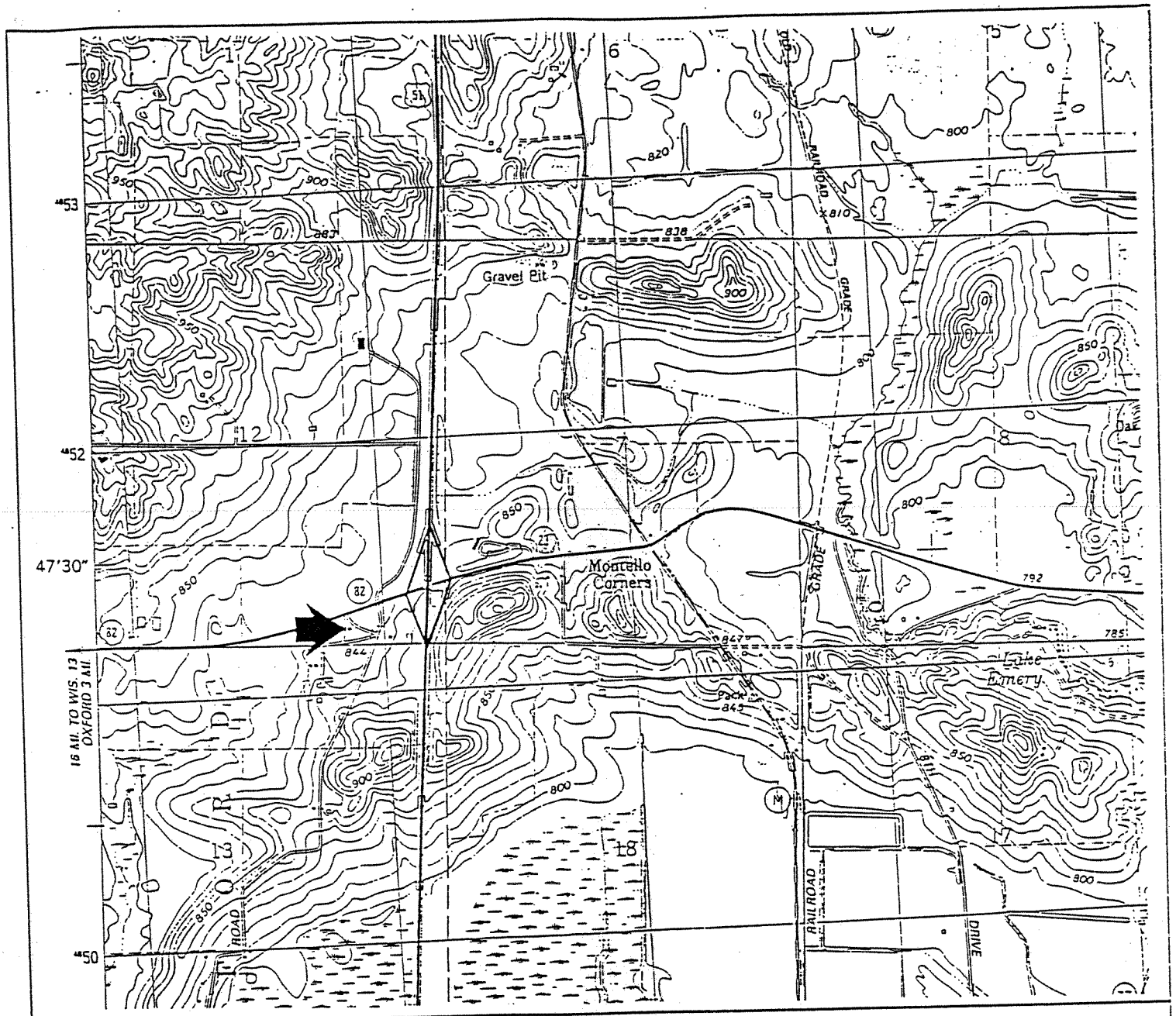

SITE LOCATION MAP

GRANT FARMS. INC.

W6585 HIGHWAY 82. OXFORD. WI 53952

METCO

757 SAND LAKE ROAD
ONALASKA. WI 54650
608/ 781-8879
608/ 781-8893 FAx

PO BOX 448
ENTERPRISE DRIVE
HILLSBORO. WI 54634
608/ 489-2198
608/ 489-2389

PACKWAUKEE QUADRANGLE
7.5 MINUTE SERIES

0 1 MILE

N

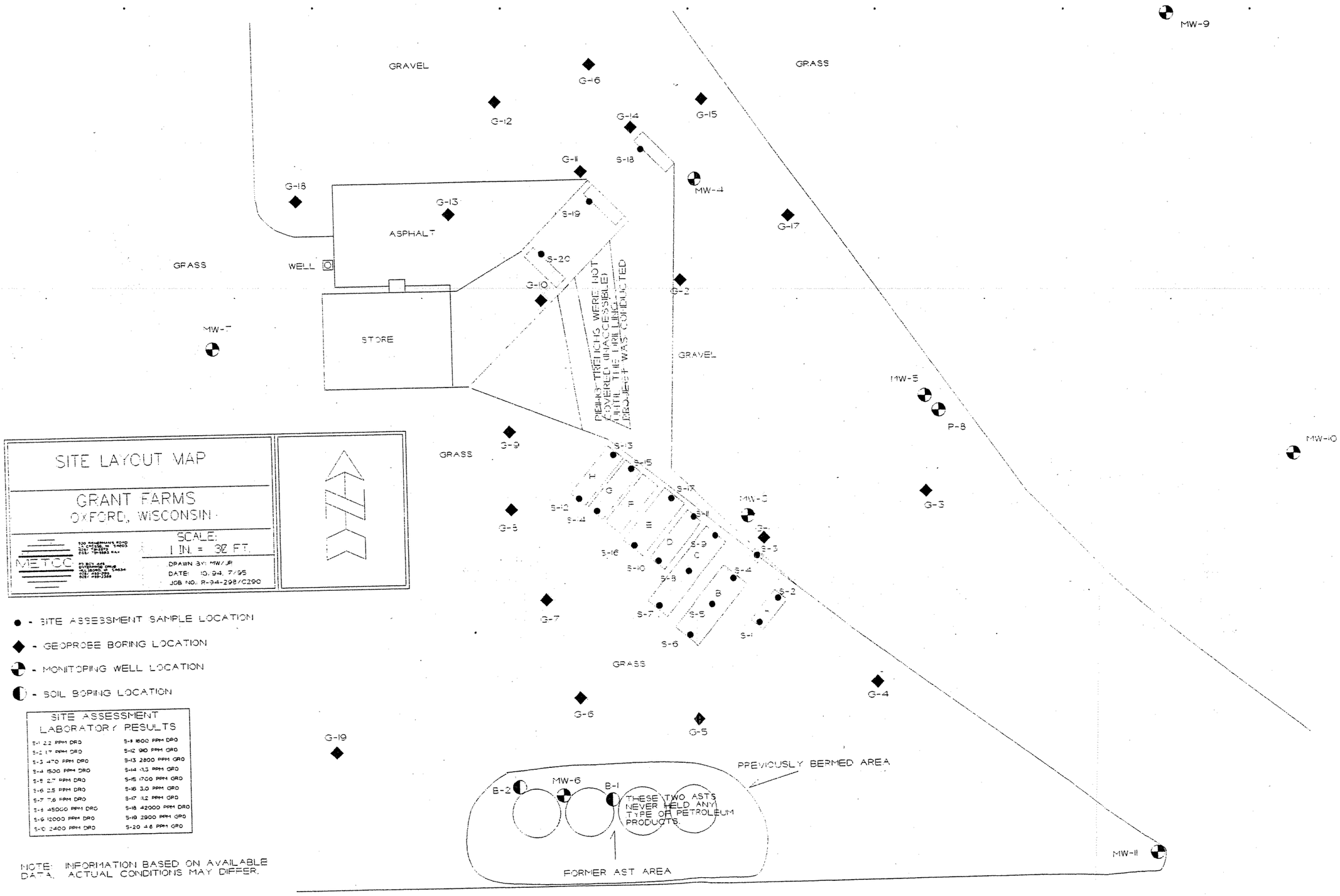
SITE LAYOUT MAP
GRANT FARMS
OXFORD, WISCONSIN
METCO
SCALE:
1 IN. = 30 FT.
DRAWN BY: MW/JR
DATE: 10/94, 7/95
JOB NO.: R-94-298/C290
● - SITE ASSESSMENT SAMPLE LOCATION
◆ - GEOPROBE BORING LOCATION
- MONITORING WELL LOCATION
- SOIL BORING LOCATION
SITE ASSESSMENT LABORATORY RESULTS
S-1 2.2 PPM DRO
S-2 1.7 PPM DRO
S-3 470 PPM DRO
S-4 1500 PPM DRO
S-5 2.7 PPM DRO
S-6 2.5 PPM DRO
S-7 7.6 PPM DRO
S-8 45000 PPM DRO
S-9 12000 PPM DRO
S-10 2400 PPM DRO
S-11 1600 PPM DRO
S-12 910 PPM GRO
S-13 2800 PPM GRO
S-14 13.3 PPM GRO
S-15 1700 PPM GRO
S-16 3.0 PPM GRO
S-17 1.2 PPM GRO
S-18 42000 PPM DRO
S-19 2900 PPM GRO
S-20 4.8 PPM GRO
NOTE: INFORMATION BASED ON AVAILABLE DATA. ACTUAL CONDITIONS MAY DIFFER.
GRAVEL
GRASS
ASPHALT
WELL
STORE
PIEZO TRENCHS WERE NOT COVERED (INACCESSIBLE) UNTIL THE DRILLING PROJECT WAS CONDUCTED
PREVIOUSLY BERMED AREA
THESE TWO ASTS NEVER HELD ANY TYPE OF PETROLEUM PRODUCTS.
FORMER AST AREA
MW-9
MW-4
MW-7
MW-5
MW-10
MW-3
MW-6
MW-11
G-16
G-12
G-14
G-15
G-11
G-18
G-13
G-17
G-10
G-2
G-9
G-3
G-8
G-7
G-4
G-6
G-5
G-19
S-18
S-19
S-20
S-13
S-15
S-17
S-12
S-14
S-11
S-16
S-10
S-9
S-8
S-7
S-6
S-5
S-4
S-3
S-2
S-1
P-8
B-2
B-1

SOIL BORING DATA TABLE FOR GRANT FARMS LUST INVESTIGATION
BY METCO

SAMPLING CONDUCTED ON JANUARY 8-11, 1996

SOIL SAMPLES													
Sample Location Number	B-1-1	B-1-2	B-2-1	B-2-2	MW-3-1	MW-3-2	MW-4-1	MW-4-2	MW-4-3	MW-4-4	MW-5-1	MW-5-2	MW-5-3
Sample Depth in Feet	5-7	12-14	7-9	12-14	7-9	12-14	5-7	10-12	13-15	15-17	10-12	15-17	20-21
Soil Type	Clay	Sand/Clay	Clay	Sand/Clay	Clay	Clay	Clay	Sand/Glay	Sand/Clay	Sand/Clay	Clay	Sand/Clay	Silt/Sand
Petroleum Odors	None	None	Yes	Yes	Yes	Yes	Yes	Yes	Yes	None	None	Yes	None
Petroleum Staining	None	None	None	None	None	None	None	None	Yes	None	None	None	None
Moisture	Moist	Wet	Moist	Wet	Moist	Wet	Moist	Moist	Moist	Wet	Moist	Wet	Wet
HNU in Units	0	==	==	==	65	==	25	110	==	==	0	==	==
Lab Sample Collected?	No	Yes	Yes	Yes	No	Yes	No	No	Yes	Yes	No	Yes	Yes
Diesel Range Organics/ppm	==	<1.8	670	49	==	11	==	==	6500	230	==	2.0	==
Gasoline Range Organics/ppm	==	<1.0	454	357	==	27	==	==	720	==	==	<1.0	==
LUST Total Percent Solids/%	==	73.3	82.3	81.1	==	84.6	==	==	83.3	81.2	==	84.2	==
Total Lead/ppm	==	==	==	==	==	==	==	==	==	3.44	==	==	==
Benzene/ppm	==	<0.025	<0.5	<0.25	==	<0.05	==	==	<0.5	<0.025	==	<0.025	==
Bromobenzene/ppm	==	==	==	==	==	==	==	==	==	<1.2	==	==	==
Bromodichloromethane/ppm	==	==	==	==	==	==	==	==	==	<1.2	==	==	==
n-Butylbenzene/ppm	==	==	==	==	==	==	==	==	==	8.6	==	==	==
sec-Butylbenzene/ppm	==	==	==	==	==	==	==	==	==	2.7	==	==	==
tert-Butylbenzene/ppm	==	==	==	==	==	==	==	==	==	<1.2	==	==	==
Carbon tetrachloride/ppm	==	==	==	==	==	==	==	==	==	<1.2	==	==	==
Chlorobenzene/ppm	==	==	==	==	==	==	==	==	==	<1.2	==	==	==
Chloroethane/ppm	==	==	==	==	==	==	==	==	==	<1.2	==	==	==
Chloroform/ppm	==	==	==	==	==	==	==	==	==	<1.2	==	==	==
Chloromethane/ppm	==	==	==	==	==	==	==	==	==	<1.2	==	==	==
2-Chlorotoluene/ppm	==	==	==	==	==	==	==	==	==	<1.2	==	==	==
4-Chlorotoluene/ppm	==	==	==	==	==	==	==	==	==	<1.2	==	==	==
Chlorodibromomethane/ppm	==	==	==	==	==	==	==	==	==	<1.2	==	==	==
1,2-Dibromo-3-Chloropropane/ppm	==	==	==	==	==	==	==	==	==	<1.2	==	==	==
1,2-Dibromoethane(EDB)/ppm	==	==	==	==	==	==	==	==	==	<1.2	==	==	==
1,2-Dichlorobenzene/ppm	==	==	==	==	==	==	==	==	==	<1.2	==	==	==
1,3-Dichlorobenzene/ppm	==	==	==	==	==	==	==	==	==	<1.2	==	==	==
1,4-Dichlorobenzene/ppm	==	==	==	==	==	==	==	==	==	<1.2	==	==	==
Dichlorodifluoromethane/ppm	==	==	==	==	==	==	==	==	==	<1.2	==	==	==
1,1-Dichloroethane/ppm	==	==	==	==	==	==	==	==	==	<1.2	==	==	==
1,2-Dichloroethane/ppm	==	==	==	==	==	==	==	==	==	<1.2	==	==	==
1,1-Dichloroethene/ppm	==	==	==	==	==	==	==	==	==	<1.2	==	==	==
cis-1,2-Dichloroethene/ppm	==	==	==	==	==	==	==	==	==	<1.2	==	==	==
trans-1,2-Dichloroethene/ppm	==	==	==	==	==	==	==	==	==	<1.2	==	==	==
1,2-Dichloropropane/ppm	==	==	==	==	==	==	==	==	==	<1.2	==	==	==
1,3-Dichloropropane/ppm	==	==	==	==	==	==	==	==	==	<1.2	==	==	==
2,2-Dichloropropane/ppm	==	==	==	==	==	==	==	==	==	<1.2	==	==	==
Diisopropyl ether/ppm	==	==	==	==	==	==	==	==	==	<1.2	==	==	==
Ethylbenzene/ppm	==	<0.025	3.3	1.9	==	0.097	==	==	3.7	0.80	==	<0.025	==
Hexachlorobutadiene/ppm	==	==	==	==	==	==	==	==	==	<1.2	==	==	==
Isopropylbenzene/ppm	==	==	==	==	==	==	==	==	==	0.63	==	==	==
p-Isopropyltoluene/ppm	==	==	==	==	==	==	==	==	==	0.86	==	==	==
Dichloromethane/ppm	==	==	==	==	==	==	==	==	==	<0.25	==	==	==
Methyl-tert-butyl ether/ppm	==	<0.025	<0.5	<0.25	==	<0.05	==	==	<0.5	<0.025	==	<0.025	==
Naphthalene/ppm	==	==	==	==	==	==	==	==	==	9.0	==	==	==
n-Propylbenzene/ppm	==	==	==	==	==	==	==	==	==	2.8	==	==	==
1,1,2,2-Tetrachloroethane/ppm	==	==	==	==	==	==	==	==	==	<1.2	==	==	==
Tetrachloroethene/ppm	==	==	==	==	==	==	==	==	==	<1.2	==	==	==
Toluene/ppm	==	<0.025	<0.5	<0.25	==	<0.05	==	==	<0.5	<1.2	==	<0.025	==
1,2,3-Trichlorobenzene/ppm	==	==	==	==	==	==	==	==	==	<1.2	==	==	==
1,2,4-Trichlorobenzene/ppm	==	==	==	==	==	==	==	==	==	<1.2	==	==	==
1,1,1-Trichloroethane/ppm	==	==	==	==	==	==	==	==	==	<1.2	==	==	==
1,1,2-Trichloroethane/ppm	==	==	==	==	==	==	==	==	==	<1.2	==	==	==
Trichloroethene/ppm	==	==	==	==	==	==	==	==	==	<1.2	==	==	==
Trichlorofluoromethane/ppm	==	==	==	==	==	==	==	==	==	<1.2	==	==	==
1,2,4-Trimethylbenzene/ppm	==	<0.025	2.3	1.2	==	<0.05	==	==	4.8	2.4	==	<0.025	==
1,3,5-Trimethylbenzene/ppm	==	<0.025	5.1	2.5	==	0.082	==	==	3.4	1.8	==	<0.025	==
Vinyl chloride/ppm	==	==	==	==	==	==	==	==	==	<1.2	==	==	==
m&p-Xylene/ppm	==	<0.025	4.2	2.3	==	<0.05	==	==	2.7	0.37	==	<0.025	==
o-Xylene/ppm	==	<0.025	<0.5	<0.25	==	<0.05	==	==	2.8	<1.2	==	<0.025	==
Naphthalene/ppm	==	==	==	==	==	==	==	==	==	<5.7	==	==	==
Acenaphthylene/ppm	==	==	==	==	==	==	==	==	==	<2.3	==	==	==
1-Methyl Naphthalene/ppm	==	==	==	==	==	==	==	==	==	7.8	==	==	==
2-Methyl Naphthalene/ppm	==	==	==	==	==	==	==	==	==	4.2	==	==	==
Acenaphthene/ppm	==	==	==	==	==	==	==	==	==	<3.3	==	==	==
Fluorene/ppm	==	==	==	==	==	==	==	==	==	0.80	==	==	==
Phenanthrene/ppm	==	==	==	==	==	==	==	==	==	1.6	==	==	==
Anthracene/ppm	==	==	==	==	==	==	==	==	==	<0.25	==	==	==
Fluoranthene/ppm	==	==	==	==	==	==	==	==	==	0.18	==	==	==
Pyrene/ppm	==	==	==	==	==	==	==	==	==	<0.086	==	==	==
Benzo (a) Anthracene/ppm	==	==	==	==	==	==	==	==	==	0.041	==	==	==
Chrysene/ppm	==	==	==	==	==	==	==	==	==	0.63	==	==	==
Benzo (b) Fluoranthene/ppm	==	==	==	==	==	==	==	==	==	<0.020	==	==	==
Benzo (k) Fluoranthene/ppm	==	==	==	==	==	==	==	==	==	<0.023	==	==	==
Benzo (a) Pyrene/ppm	==	==	==	==	==	==	==	==	==	<0.062	==	==	==
Dibenzo (a,h) Anthracene/ppm	==	==	==	==	==	==	==	==	==	<0.011	==	==	==
Benzo (ghi) Perylene/ppm	==	==	==	==	==	==	==	==	==	<0.011	==	==	==
Indeno (1,2,3-cd) Pyrene/ppm	==	==	==	==	==	==	==	==	==	<0.049	==	==	==
# 4 Sieve/% Passing	100.0	==	==	==	==	99.8	==	==	==	99.8	==	100.0	100.0
# 10 Sieve/% Passing	95.3	==	==	==	==	96.1	==	==	==	96.9	==	97.9	99.7
# 20 Sieve/% Passing	79.4	==	==	==	==	84.0	==	==	==	83.1	==	90.4	98.1
# 40 Sieve/% Passing	64.5	==	==	==	==	73.8	==	==	==	70.5	==	84.3	96.7
# 60 Sieve/% Passing	56.0	==	==	==	==	59.8	==	==	==	58.7	==	73.3	91.0
# 80 Sieve/% Passing	49.9	==	==	==	==	46.1	==	==	==	47.0	==	56.8	76.3
# 100 Sieve/% Passing	49.3	==	==	==	==	42.2	==	==	==	43.6	==	52.0	69.0
# 200 Sieve/% Passing	41.2	==	==	==	==	22.6	==	==	==	25.9	==	23.6	20.8
Heterotrophic Plate Count	==	==	==	==	==	==	==	==	770	==	==	63000	==
Petroleum Hydrocarbon Degraders	==	==	==	==	==	==	==	==	<100	==	==	2400	==
Percent Degraders	==	==	==	==	==	==	==	==	<13	==	==	3.8	==
pH (Lab)	==	==	==	==	==	==	==	==	8.20	==	==	8.80	==
Total Organic Nitrogen	==	==	==	==	==	==	==	==	85.5	==	==	36.5	==
Phosphorus, Total (Solids/Sludge)	==	==	==	==	==	==	==	==	5.0	==	==	5.0	==
Total Organic Carbon	==	==	==	==	==	==	==	==	5000	==	==	3000	==

SOIL BORING DATA TABLE FOR GRANT FARMS LUST INVESTIGATION
BY METCO

SAMPLING CONDUCTED ON JANUARY 8-11, 1996

SOIL SAMPLES														
Sample Location Number	MW-6-1	MW-6-2	MW-7-1	MW-7-2	P-8-1	P-8-2	P-8-3	P-8-4	MW-9-1	MW-9-2	MW-10-1	MW-11-1	MW-11-2	METH BLANK
Sample Depth in Feet	16-18	20-22	10-12	15-17	15-17	25-27	35-37	45-47	15-17	15-17	16-18	15-17	17-19	==
Soil Type	Sand/Clay	Sand/Clay	Sand/Clay	Sand/Clay	Sand/Clay	Silt/Sand	Silt/Sand	Silt/Sand	Sand/Clay	Silt/Sand	Sand/Clay	Sand/Clay	Silt/Sand	==
Petroleum Odors	Yes	None	None	None	None	None	None	None	None	None	None	None	None	==
Petroleum Staining	None	None	None	None	None	None	None	None	None	None	None	None	None	==
Moisture	Wet	Wet	Moist	Wet	Wet	Wet	Wet	Wet	Dry	Wet	Wet	Moist	Wet	==
HNU in Units	==	==	0	==	==	0	==	==	0	==	==	0	==	==
Lab Sample Collected?	Yes	Yes	No	Yes	Yes	No	Yes	Yes	No	Yes	Yes	No	Yes	Yes
Diesel Range Organics/ppm	160	<1.6	==	2.1	<1.6	==	==	==	==	<1.6	<1.6	==	<1.4	==
Gasoline Range Organics/ppm	==	<1.0	==	<1.0	<1.0	==	==	==	==	<1.0	<1.0	==	<1.0	<1.0
LUST Total Percent Solids/%	79.4	81.8	==	80.1	79.4	==	==	==	==	79.8	81.7	==	91.5	==
Total Lead/ppm	5.12	==	==	==	==	==	==	==	==	==	==	==	==	==
Benzene/ppm	<0.050	<0.025	==	<0.025	<0.025	==	==	==	==	<0.025	<0.025	==	<0.025	<0.025
Bromobenzene/ppm	<0.25	==	==	==	==	==	==	==	==	==	==	==	==	==
Bromodichloromethane/ppm	<0.25	==	==	==	==	==	==	==	==	==	==	==	==	==
n-Butylbenzene/ppm	23	==	==	==	==	==	==	==	==	==	==	==	==	==
sec-Butylbenzene/ppm	2.0	==	==	==	==	==	==	==	==	==	==	==	==	==
tert-Butylbenzene/ppm	<0.25	==	==	==	==	==	==	==	==	==	==	==	==	==
Carbon tetrachloride/ppm	<0.25	==	==	==	==	==	==	==	==	==	==	==	==	==
Chlorobenzene/ppm	<0.25	==	==	==	==	==	==	==	==	==	==	==	==	==
Chloroethane/ppm	<0.25	==	==	==	==	==	==	==	==	==	==	==	==	==
Chloroform/ppm	<0.25	==	==	==	==	==	==	==	==	==	==	==	==	==
Chloromethane/ppm	<0.25	==	==	==	==	==	==	==	==	==	==	==	==	==
2-Chlorotoluene/ppm	<0.25	==	==	==	==	==	==	==	==	==	==	==	==	==
4-Chlorotoluene/ppm	<0.25	==	==	==	==	==	==	==	==	==	==	==	==	==
Chlorodibromomethane/ppm	<0.25	==	==	==	==	==	==	==	==	==	==	==	==	==
1,2-Dibromo-3-Chloropropane/ppm	<0.25	==	==	==	==	==	==	==	==	==	==	==	==	==
1,2-Dibromoethane(EDB)/ppm	<0.25	==	==	==	==	==	==	==	==	==	==	==	==	==
1,2-Dichlorobenzene/ppm	<0.25	==	==	==	==	==	==	==	==	==	==	==	==	==
1,3-Dichlorobenzene/ppm	<0.25	==	==	==	==	==	==	==	==	==	==	==	==	==
1,4-Dichlorobenzene/ppm	<0.25	==	==	==	==	==	==	==	==	==	==	==	==	==
Dichlorodifluoromethane/ppm	<0.25	==	==	==	==	==	==	==	==	==	==	==	==	==
1,1-Dichloroethane/ppm	<0.25	==	==	==	==	==	==	==	==	==	==	==	==	==
1,2-Dichloroethane/ppm	<0.25	==	==	==	==	==	==	==	==	==	==	==	==	==
1,1-Dichloroethene/ppm	<0.25	==	==	==	==	==	==	==	==	==	==	==	==	==
cis-1,2-Dichloroethene/ppm	<0.25	==	==	==	==	==	==	==	==	==	==	==	==	==
trans-1,2-Dichloroethene/ppm	<0.25	==	==	==	==	==	==	==	==	==	==	==	==	==
1,2-Dichloropropane/ppm	<0.25	==	==	==	==	==	==	==	==	==	==	==	==	==
1,3-Dichloropropane/ppm	<0.25	==	==	==	==	==	==	==	==	==	==	==	==	==
2,2-Dichloropropane/ppm	<0.25	==	==	==	==	==	==	==	==	==	==	==	==	==
Diisopropyl ether/ppm	<0.25	==	==	==	==	==	==	==	==	==	==	==	==	==
Ethylbenzene/ppm	<0.050	<0.025	==	<0.025	<0.025	==	==	==	==	<0.025	<0.025	==	<0.025	<0.025
Hexachlorobutadiene/ppm	<0.25	==	==	==	==	==	==	==	==	==	==	==	==	==
Isopropylbenzene/ppm	<0.25	==	==	==	==	==	==	==	==	==	==	==	==	==
p-Isopropyltoluene/ppm	2.0	==	==	==	==	==	==	==	==	==	==	==	==	==
Dichloromethane/ppm	<0.50	==	==	==	==	==	==	==	==	==	==	==	==	==
Methyl-tert-butyl ether/ppm	<0.050	<0.025	==	<0.025	<0.025	==	==	==	==	<0.025	<0.025	==	<0.025	<0.025
Naphthalene/ppm	16	==	==	==	==	==	==	==	==	==	==	==	==	==
n-Propylbenzene/ppm	0.70	==	==	==	==	==	==	==	==	==	==	==	==	==
1,1,2,2-Tetrachloroethane/ppm	<0.25	==	==	==	==	==	==	==	==	==	==	==	==	==
Tetrachloroethene/ppm	<0.25	==	==	==	==	==	==	==	==	==	==	==	==	==
Toluene/ppm	<0.050	<0.025	==	<0.025	<0.025	==	==	==	==	<0.025	<0.025	==	<0.025	<0.025
1,2,3-Trichlorobenzene/ppm	<0.25	==	==	==	==	==	==	==	==	==	==	==	==	==
1,2,4-Trichlorobenzene/ppm	<0.25	==	==	==	==	==	==	==	==	==	==	==	==	==
1,1,1-Trichloroethane/ppm	<0.25	==	==	==	==	==	==	==	==	==	==	==	==	==
1,1,2-Trichloroethane/ppm	<0.25	==	==	==	==	==	==	==	==	==	==	==	==	==
Trichloroethene/ppm	<0.25	==	==	==	==	==	==	==	==	==	==	==	==	==
Trichlorofluoromethane/ppm	<0.25	==	==	==	==	==	==	==	==	==	==	==	==	==
1,2,4-Trimethylbenzene/ppm	16	<0.025	==	<0.025	<0.025	==	==	==	==	<0.025	<0.025	==	<0.025	<0.025
1,3,5-Trimethylbenzene/ppm	7.4	<0.025	==	<0.025	<0.025	==	==	==	==	==	==	==	<0.025	<0.025
Vinyl chloride/ppm	<0.25	==	==	==	==	==	==	==	==	==	==	==	==	==
m&p-Xylene/ppm	0.39	<0.025	==	<0.025	<0.025	==	==	==	==	<0.025	<0.025	==	<0.025	<0.025
o-Xylene/ppm	0.48	<0.025	==	<0.025	<0.025	==	==	==	==	<0.025	<0.025	==	<0.025	<0.025
Naphthalene/ppm	3.9	==	==	==	==	==	==	==	==	==	==	==	==	==
Acenaphthylene/ppm	1.9	==	==	==	==	==	==	==	==	==	==	==	==	==
1-Methyl Naphthalene/ppm	5.1	==	==	==	==	==	==	==	==	==	==	==	==	==
2-Methyl Naphthalene/ppm	9.4	==	==	==	==	==	==	==	==	==	==	==	==	==
Acenaphthene/ppm	<0.34	==	==	==	==	==	==	==	==	==	==	==	==	==
Fluorene/ppm	0.40	==	==	==	==	==	==	==	==	==	==	==	==	==
Phenanthrene/ppm	0.25	==	==	==	==	==	==	==	==	==	==	==	==	==
Anthracene/ppm	<0.025	==	==	==	==	==	==	==	==	==	==	==	==	==
Fluoranthene/ppm	0.051	==	==	==	==	==	==	==	==	==	==	==	==	==
Pyrene/ppm	1.3	==	==	==	==	==	==	==	==	==	==	==	==	==
Benzo (a) Anthracene/ppm	<0.0018	==	==	==	==	==	==	==	==	==	==	==	==	==
Chrysene/ppm	0.20	==	==	==	==	==	==	==	==	==	==	==	==	==
Benzo (b) Fluoranthene/ppm	<0.0020	==	==	==	==	==	==	==	==	==	==	==	==	==
Benzo (k) Fluoranthene/ppm	<0.0024	==	==	==	==	==	==	==	==	==	==	==	==	==
Benzo (a) Pyrene/ppm	<0.006	==	==	==	==	==	==	==	==	==	==	==	==	==
Dibenzo (a,h) Anthracene/ppm	<0.011	==	==	==	==	==	==	==	==	==	==	==	==	==
Benzo (ghi) Perylene/ppm	<0.011	==	==	==	==	==	==	==	==	==	==	==	==	==
Indeno (1,2,3-cd) Pyrene/ppm	<0.005	==	==	==	==	==	==	==	==	==	==	==	==	==
# 4 Sieve/% Passing	99.8	==	==	100.0	==	==	100.0	100.0	==	100.0	99.9	==	100.0	==
# 10 Sieve/% Passing	96.4	==	==	96.6	==	==	98.6	97.4	==	99.9	97.3	==	98.9	==
# 20 Sieve/% Passing	80.8	==	==	83.9	==	==	94.1	78.2	==	98.6	92.4	==	94.6	==
# 40 Sieve/% Passing	65.9	==	==	69.7	==	==	90.6	60.1	==	95.2	86.9	==	68.6	==
# 60 Sieve/% Passing	56.3	==	==	59.8	==	==	80.1	49.9	==	78.6	64.9	==	36.5	==
# 80 Sieve/% Passing	47.0	==	==	49.9	==	==	61.2	42.7	==	51.9	37.1	==	17.6	==
# 100 Sieve/% Passing	45.5	==	==	47.6	==	==	54.6	41.9	==	43.2	29.5	==	13.8	==
# 200 Sieve/% Passing	28.8	==	==	32.2	==	==	21.0	26.6	==	9.5	9.4	==	3.6	==
Heterotrophic Plate Count	==	==	==	==	==	==	==	==	==	==	20000	==	==	==
Petroleum Hydrocarbon Degraders	==	==	==	==	==	==	==	==	==	==	2300	==	==	==
Percent Degraders	==	==	==	==	==	==	==	==	==	==	11.5	==	==	==
pH (Lab)	==	==	==	==	==	==	==	==	==	==	8.90	==	==	==
Total Organic Nitrogen	==	==	==	==	==	==	==	==	==	==	25.5	==	==	==
Phosphorus, Total (Solids/Sludge)	==	==	==	==	==	==	==	==	==	==	4.0	==	==	==
Total Organic Carbon	==	==	==	==	==	==	==	==	==	==	3000	==	==	==

GROUNDWATER SAMPLING DATA TABLE FOR GRANT FARMS LUST INVESTIGATION
BY METCO

ROUND 1 WELL SAMPLING CONDUCTED ON MARCH 8, 1996

Well Name	MW-3-A	MW-4-A	MW-5-A	MW-6-A	MW-7-A	P-8-A	MW-9-A	MW-10-A	MW-11-A	TRIP BLANK	DUPLICATE	FIELD BLANK
Sampling Round	1	1	1	1	1	1	1	1	1	1	1	1
Ground Level Elevation in Feet (Site Specific)	835.08	834.40	834.79	836.16	833.42	834.96	834.43	836.76	839.16	==	==	==
PVC Casing Elevation in Feet (Site Specific)	834.70	833.57	834.02	835.76	832.67	834.56	833.81	836.43	838.7	==	==	==
Watertable Elevation in Feet (Site Specific)	818.45	818.27	818.03	818.75	819.225	819.08	817.62	817.74	817.94	==	==	==
Depth to Groundwater in Feet	16.25	15.30	15.99	17.01	13.445	15.48	16.19	18.69	20.76	==	==	==
Amount Purged in Gallons	1	5	5	4	6	6	6	1	3	==	==	==
Time to Purge in Minutes	2	10	10	10	10	10	10	2	5	==	==	==
Purged Dry?	Yes	No	No	Yes	No	No	No	Yes	Yes	==	==	==
Petroleum Odors	Yes	Yes	Slight	Possible	None	None	None	None	None	==	==	==
Petroleum Sheens	Yes	Yes	Slight	Possible	None	None	None	None	None	==	==	==
Color	Orange/Brown	Orange/Brown	Orange/Brown	Orange/Brown	Light Brown	Clear	Orange/Brown	Orange/Brown	Orange/Brown	==	==	==
Turbidity (high, medium, low, clear)	Medium	Medium	Medium	Low	Medium		Medium	Medium	Medium	==	==	==
Diesel Range Organics/ppb	680	330	1000	290	<29	<29	<29	<29	43	==	<29	==
Gasoline Range Organics/ppb	<50	<50	1140	<50	<50	<50	<50	<50	<50	<50	<50	==
Lead/ppb	<1	<1	<1	<1	<1	<1	<1	<1	<1	==	<1	<1
Benzene/ppb	<0.2	<0.2	214	<0.2	<0.2	<0.2	<0.2	<0.2	<0.2	<0.2	<0.2	==
Bromobenzene/ppb	<0.2	<0.2	<0.2	<0.2	<0.2	<0.2	<0.2	<0.2	<0.2	==	<0.2	==
Bromodichloromethane/ppb	<0.2	<0.2	<0.2	<0.2	<0.2	<0.2	<0.2	<0.2	<0.2	==	<0.2	==
n-Butylbenzene/ppb	0.7	0.8	<2.0	<0.2	<0.2	<0.2	<0.2	<0.2	<0.2	==	<0.2	==
sec-Butylbenzene/ppb	1.5	1.6	6.5	<0.2	<0.2	<0.2	<0.2	<0.2	<0.2	==	<0.2	==
tert-Butylbenzene/ppb	<0.2	<0.2	<2.0	<0.2	<0.2	<0.2	<0.2	<0.2	<0.2	==	<0.2	==
Carbon tetrachloride/ppb	<0.2	<0.2	<0.2	<0.2	<0.2	<0.2	<0.2	<0.2	<0.2	==	<0.2	==
Chlorobenzene/ppb	<0.2	<0.2	<0.2	<0.2	<0.2	<0.2	<0.2	<0.2	<0.2	==	<0.2	==
Chloroethane/ppb	<1.0	<1.0	<1.0	<1.0	<1.0	<1.0	<1.0	<1.0	<1.0	==	<1.0	==
Chloroform/ppb	<0.2	<0.2	<0.2	<0.2	<0.2	<0.2	<0.2	<0.2	<0.2	==	<0.2	==
Chloromethane/ppb	<1.1	<1.1	<1.1	<1.1	<1.1	<1.1	<1.1	<1.1	<1.1	==	<1.1	==
2-Chlorotoluene/ppb	<0.3	<0.3	<0.3	<0.3	<0.3	<0.3	<0.3	<0.3	<0.3	==	<0.3	==
4-Chlorotoluene/ppb	<0.2	<0.2	<0.2	<0.2	<0.2	<0.2	<0.2	<0.2	<0.2	==	<0.2	==
Chlorodibromomethane/ppb	<0.2	<0.2	<0.2	<0.2	<0.2	<0.2	<0.2	<0.2	<0.2	==	<0.2	==
1,2-Dibromo-3-Chloropropane/ppb	<0.3	<0.3	<0.3	<0.3	<0.3	<0.3	<0.3	<0.3	<0.3	==	<0.3	==
1,2-Dibromoethane(EDB)/ppb	<0.2	<0.2	<0.2	<0.2	<0.2	<0.2	<0.2	<0.2	<0.2	==	<0.2	==
1,2-Dichlorobenzene/ppb	<0.2	<0.2	<0.2	<0.2	<0.2	<0.2	<0.2	<0.2	<0.2	==	<0.2	==
1,3-Dichlorobenzene/ppb	<0.2	<0.2	<0.2	<0.2	<0.2	<0.2	<0.2	<0.2	<0.2	==	<0.2	==
1,4-Dichlorobenzene/ppb	<0.3	<0.3	<0.3	<0.3	<0.3	<0.3	<0.3	<0.3	<0.3	==	<0.3	==
Dichlorodifluoromethane/ppb	<0.5	<0.5	<0.5	<0.5	<0.5	<0.5	<0.5	<0.5	<0.5	==	<0.5	==
1,1-Dichloroethane/ppb	<0.2	<0.2	<0.2	<0.2	<0.2	<0.2	<0.2	<0.2	<0.2	==	<0.2	==
1,2-Dichloroethane/ppb	<0.2	<0.2	11	<0.2	<0.2	<0.2	<0.2	<0.2	<0.2	==	<0.2	==
1,1-Dichloroethene/ppb	<0.7	<0.7	<0.7	<0.7	<0.7	<0.7	<0.7	<0.7	<0.7	==	<0.7	==
cis-1,2-Dichloroethene/ppb	<0.2	<0.2	<0.2	<0.2	<0.2	<0.2	<0.2	<0.2	<0.2	==	<0.2	==
trans-1,2-Dichloroethene/ppb	<0.3	<0.3	<0.3	<0.3	<0.3	<0.3	<0.3	<0.3	<0.3	==	<0.3	==
1,2-Dichloropropane/ppb	<0.2	<0.2	<0.2	<0.2	<0.2	<0.2	<0.2	<0.2	<0.2	==	<0.2	==
1,3-Dichloropropane/ppb	<0.4	<0.4	<0.4	<0.4	<0.4	<0.4	<0.4	<0.4	<0.4	==	<0.4	==
2,2-Dichloropropane/ppb	<0.2	<0.2	<0.2	<0.2	<0.2	<0.2	<0.2	<0.2	<0.2	==	<0.2	==
Diisopropyl ether/ppb	<0.2	<0.2	9.4	<0.2	<0.2	<0.2	<0.2	<0.2	<0.2	==	<0.2	==
Ethylbenzene/ppb	<0.2	<0.2	<2.0	<0.2	<0.2	<0.2	<0.2	<0.2	<0.2	<0.2	<0.2	==
Hexachlorobutadiene/ppb	<0.3	<0.3	<0.3	<0.3	<0.3	<0.3	<0.3	<0.3	<0.3	==	<0.3	==
Isopropylbenzene/ppb	0.3	0.4	14	<0.2	<0.2	<0.2	<0.2	<0.2	<0.2	==	<0.2	==
p-Isopropyltoluene/ppb	<0.2	<0.2	<2.0	<0.2	<0.2	<0.2	<0.2	<0.2	<0.2	==	<0.2	==
Methylene chloride (Dichloromethane)/ppb	<1.1	<1.1	<1.1	<1.1	<1.1	<1.1	<1.1	<1.1	<1.1	==	<1.1	==
Methyl-tert-butyl ether/ppb	0.7	0.6	153	<0.2	<0.2	<0.2	<0.2	<0.2	<0.2	<0.2	<0.2	==
Naphthalene/ppb	<0.3	<0.3	108	<0.3	<0.3	<0.3	<0.3	<0.3	<0.3	==	<0.3	==
n-Propylbenzene/ppb	<0.2	<0.2	3.3	<0.2	<0.2	<0.2	<0.2	<0.2	<0.2	==	<0.2	==
1,1,2,2-Tetrachloroethane/ppb	<0.2	<0.2	<0.2	<0.2	<0.2	<0.2	<0.2	<0.2	<0.2	==	<0.2	==
Tetrachloroethene/ppb	<0.4	<0.4	<0.4	<0.4	<0.4	<0.4	<0.4	<0.4	<0.4	==	<0.4	==
Toluene/ppb	<0.2	<0.2	4.8	<0.2	<0.2	<0.2	<0.2	<0.2	<0.2	<0.2	<0.2	==
1,2,3-Trichlorobenzene/ppb	<0.2	<0.2	<0.2	<0.2	<0.2	<0.2	<0.2	<0.2	<0.2	==	<0.2	==
1,2,4-Trichlorobenzene/ppb	<0.2	<0.2	<0.2	<0.2	<0.2	<0.2	<0.2	<0.2	<0.2	==	<0.2	==
1,1,1-Trichloroethane/ppb	<0.3	<0.3	<0.3	<0.3	<0.3	<0.3	<0.3	<0.3	<0.3	==	<0.3	==
1,1,2-Trichloroethane/ppb	<1.0	<1.0	<1.0	<1.0	<1.0	<1.0	<1.0	<1.0	<1.0	==	<1.0	==
Trichloroethene/ppb	<0.3	<0.3	<0.3	<0.3	<0.3	<0.3	<0.3	<0.3	<0.3	==	<0.3	==
Trichlorofluoromethane/ppb	<0.6	<0.6	<0.6	<0.6	<0.6	<0.6	<0.6	<0.6	<0.6	==	<0.6	==
1,2,4-Trimethylbenzene/ppb	<0.3	<0.3	4.3	<0.3	<0.3	<0.3	<0.3	<0.3	<0.3	<0.3	<0.3	==
1,3,5-Trimethylbenzene/ppb	<0.2	<0.2	<2.0	<0.2	<0.2	<0.2	<0.2	<0.2	<0.2	<0.2	<0.2	==
Vinyl chloride/ppb	<0.5	<0.5	<0.5	<0.5	<0.5	<0.5	<0.5	<0.5	<0.5	==	<0.5	==
m&p-Xylene/ppb	<0.4	<0.4	40	<0.4	<0.4	<0.4	<0.4	<0.4	<0.4	<0.3	<0.4	==
o-Xylene/ppb	<0.2	<0.2	<2.0	<0.2	<0.2	<0.2	<0.2	<0.2	<0.2	<0.2	<0.2	==
Naphthalene/ppb	<1.2	<1.2	88	<1.2	<1.2	<1.2	<1.2	<1.2	<1.2	==	<1.2	==
Acenaphthylene/ppb	<1.7	<1.7	<1.7	<1.7	<1.7	<1.7	<1.7	<1.7	<1.7	==	<1.7	==
1-Methyl Naphthal/ppb	3.0	<1.7	11	<1.7	<1.7	<1.7	<1.7	<1.7	<1.7	==	<1.7	==
2-Methyl Naphthalene/ppb	<1.1	<1.1	4.9	<1.1	<1.1	<1.1	<1.1	<1.1	<1.1	==	<1.1	==
Acenaphthene/ppb	<0.90	<0.90	<0.91	<0.90	<0.90	<0.90	<0.90	<0.90	<0.90	==	<0.90	==
Fluorene/ppb	<0.23	<0.23	<0.23	<0.23	<0.23	<0.23	<0.23	<0.23	<0.23	==	<0.23	==
Phenanthrene/ppb	<0.33	<0.33	<0.34	<0.33	<0.33	<0.33	<0.33	<0.33	<0.3	==	<0.33	==
Anthracene/ppb	<0.32	<0.32	<0.32	<0.32	<0.32	<0.32	<0.32	<0.32	<0.32	==	<0.32	==
Fluoranthene/ppb	0.11	<0.060	<0.061	<0.060	<0.060	<0.060	<0.060	<0.060	<0.060	==	<0.060	==
Pyrene/ppb	<0.32	<0.32	<0.32	<0.32	<0.32	<0.32	<0.32	<0.32	<0.32	==	<0.32	==
Benzo (a) Anthracene/ppb	0.063	0.043	<0.027	<0.027	<0.027	<0.027	<0.027	<0.027	<0.027	==	<0.027	==
Chrysene/ppb	<0.36	<0.36	<0.37	<0.36	<0.36	<0.36	<0.36	<0.36	<0.36	==	<0.36	==
Benzo (b) Fluoranthene/ppb	<0.055	<0.055	<0.056	<0.055	<0.055	<0.055	<0.055	<0.055	<0.055	==	<0.055	==
Benzo (k) Fluoranthene/ppb	<0.035	<0.035	<0.036	<0.035	<0.035	<0.035	<0.035	<0.035	<0.035	==	<0.035	==
Benzo (a) Pyrene/ppb	<0.074	<0.074	<0.075	<0.074	<0.074	<0.074	<0.074	<0.074	<0.074	==	<0.074	==
Dibenzo (a,h) Anthracene/ppb	<0.35	<0.35	<0.36	<0.35	<0.35	<0.35	<0.35	<0.35	<0.35	==	<0.35	==
Benzo (ghi) Perylene/ppb	<0.071	<0.071	<0.072	<0.071	<0.071	<0.071	<0.071	<0.071	<0.071	==	<0.071	==
Indeno (1,2,3-cd) Pyrene/ppb	<0.079	<0.079	<0.080	<0.079	<0.079	<0.079	<0.079	<0.079	<0.079	==	<0.079	==

GROUNDWATER SAMPLING DATA TABLE FOR GRANT FARMS LUST INVESTIGATION
BY METCO

ROUND 2 WELL SAMPLING CONDUCTED ON NOVEMBER 5, 1996

Well Name	MW-3-B	MW-4-B	MW-5-B	MW-6-B	MW-7-B	P-8-B	MW-9-B	MW-10-B	MW-11-B	DUPLICATE	TRIP BLANK
Sampling Round	2	2	2	2	2	2	2	2	2	2	2
Ground Level Elevation in Feet (Site Specific)	==	817.24	818.27	818.76	818.79	818.11	817.76	817.84	817.79	==	==
PVC Casing Elevation in Feet (Site Specific)	==	833.57	834.02	835.75	832.67	834.56	833.81	836.43	838.70	==	==
Watertable Elevation in Feet (Site Specific)	==	817.24	818.27	818.76	818.79	818.11	817.76	817.84	817.79	==	==
Depth to Groundwater in Feet	==	16.33	15.75	16.99	13.88	16.45	16.05	18.59	20.91	==	==
Amount Purged in Gallons	==	4.5	4	3	5	6	4.5	3	3.5	==	==
Time to Purge in Minutes	==	10	10	5	10	10	10	5	5	==	==
Purged Dry?	==	No	No	Yes	No	No	No	Yes	Yes	==	==
Petroleum Odors	==	Yes	Yes	Yes	None	None	None	None	None	==	==
Petroleum Sheens	==	Yes	None	None	None	None	None	None	None	==	==
Color	==	Tan	Tan/Orange	Orange	Tan	Clear	Tan/Orange	Tan/Orange	Tan/Orange	==	==
Turbidity (high, medium, low, clear)	==	Low	Low	Medium	Medium	Low	Low	Medium	Medium	==	==
Diesel Range Organics/ppb	==	2300000	<30	99	<30	<30	<30	<30	<30	1000	==
Gasoline Range Organics/ppb	==	76000	2040	54	<30	<30	<30	<30	<30	1890	<30
Methyl-tert-butyl ether/ppb	==	53	382	<0.2	<0.2	<0.2	<0.2	0.8	<0.2	333	<0.3
Benzene/ppb	==	68	580	0.4	<0.2	<0.2	<0.2	<0.2	<0.2	633	<0.2
Toluene/ppb	==	30	42	<0.2	<0.2	<0.2	<0.2	<0.2	0.3	39	<0.2
Ethylbenzene/ppb	==	136	4.0	0.4	<0.2	<0.2	<0.2	<0.2	<0.2	4.4	<0.2
m&p-Xylene/ppb	==	131	59	1.2	<0.4	<0.4	<0.4	<0.4	<0.4	56	<0.3
o-Xylene/ppb	==	51	11	<0.2	<0.2	<0.2	<0.2	<0.2	<0.2	11	<0.2
1,3,5-Trimethylbenzene/ppb	==	236	3.2	1.0	<0.4	<0.4	<0.4	<0.4	<0.4	<4.0	<0.3
1,2,4-Trimethylbenzene/ppb	==	379	11	<0.7	<0.7	<0.7	<0.7	<0.7	<0.7	9.7	<0.4
1,2-Dichloroethane/ppb	==	<20	<1.0	<0.2	<0.2	<0.2	<0.2	<0.2	<0.2	<2.0	==
Naphthalene/ppb	==	<980.00	65	<0.78	<0.78	<0.78	<0.78	<0.78	<0.78	66	==
Acenaphthylene/ppb	==	<350.00	<0.28	<0.28	<0.28	<0.28	<0.28	<0.28	<0.28	<0.28	==
1-Methyl Naphthalene/ppb	==	83000	12	<0.65	<0.65	<0.65	<0.65	<0.65	<0.65	13	==
2-Methyl Naphthalene/ppb	==	42000	<0.65	<0.65	<0.65	<0.65	<0.65	<0.65	<0.65	<0.65	==
Acenaphthene/ppb	==	<930.00	<0.74	<0.74	<0.74	<0.74	<0.74	<0.74	<0.74	<0.74	==
Fluorene/ppb	==	7700	<0.48	<0.48	<0.48	<0.48	<0.48	<0.48	<0.48	<0.48	==
Phenanthrene/ppb	==	16000	<0.10	<0.10	<0.10	<0.10	<0.10	<0.10	<0.10	<0.10	==
Anthracene/ppb	==	<280.00	<0.22	<0.22	<0.22	<0.22	<0.22	<0.22	<0.22	<0.22	==
Fluoranthene/ppb	==	2800	<0.030	<0.030	<0.030	<0.030	<0.030	<0.030	<0.030	<0.030	==
Pyrene/ppb	==	<150.00	<0.12	<0.12	<0.12	<0.12	<0.12	<0.12	<0.12	<0.12	==
Benzo (a) Anthracene/ppb	==	<29.000	<0.023	<0.023	<0.023	<0.023	<0.023	<0.023	<0.23	<0.023	==
Chrysene/ppb	==	12000	<0.045	<0.045	<0.045	<0.045	<0.045	<0.045	<0.045	<0.045	==
Benzo (b) Fluoranthene/ppb	==	<120.000	<0.099	<0.099	<0.099	<0.099	<0.099	<0.099	<0.099	<0.099	==
Benzo (k) Fluoranthene/ppb	==	<100.000	<0.082	<0.082	<0.082	<0.082	<0.082	<0.082	<0.082	<0.082	==
Benzo (a) Pyrene/ppb	==	<110.000	<0.089	<0.089	<0.089	<0.089	<0.089	<0.089	<0.089	<0.089	==
Dibenzo (a,h) Anthracene/ppb	==	<290.00	<0.23	<0.23	<0.23	<0.23	<0.23	<0.23	<0.23	<0.23	==
Benzo (ghi) Perylene/ppb	==	<150.00	<0.12	<0.12	<0.12	<0.12	<0.12	<0.12	<0.12	<0.12	==
Indeno (1,2,3-cd) Pyrene/ppb	==	<110.000	<0.087	<0.087	<0.087	<0.087	<0.087	<0.087	<0.087	<0.087	==

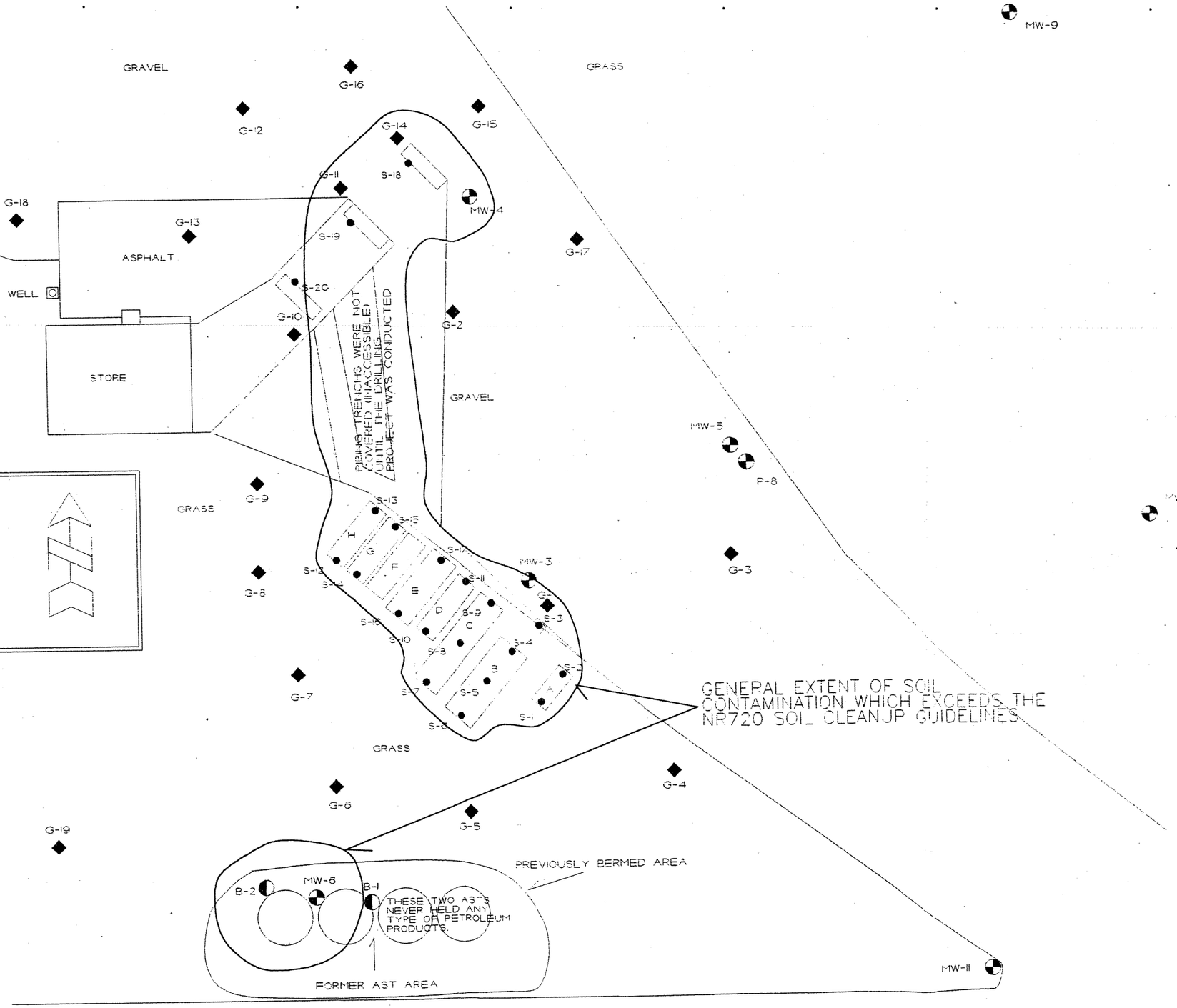

GENERAL EXTENT OF SOIL CONTAMINATION
EXCEEDING NR720 SOIL CLEANUP STANDARDS

GRANT FARMS
OXFORD, WISCONSIN

METCO

SCALE:
1 IN. = 30 FT.

DRAWN BY: MW/JR
DATE: 10/94, 7/95
JOB NO.: R-94-298/C290

● - SITE ASSESSMENT SAMPLE LOCATION

◆ - GEOPROBE BORING LOCATION

◓ - MONITORING WELL LOCATION

◐ - SOIL BORING LOCATION

SITE ASSESSMENT
LABORATORY RESULTS

S-1 2.2 PPM DRO	S-11 1600 PPM DRO
S-2 1.7 PPM DRO	S-12 910 PPM GRO
S-3 470 PPM DRO	S-13 2500 PPM GRO
S-4 500 PPM DRO	S-14 0.3 PPM GRO
S-5 2.7 PPM DRO	S-15 1700 PPM GRO
S-6 2.5 PPM DRO	S-16 3.0 PPM GRO
S-7 7.6 PPM DRO	S-17 0.2 PPM GRO
S-8 45000 PPM DRO	S-18 42000 PPM DRO
S-9 12000 PPM DRO	S-19 2900 PPM GRO
S-10 2400 PPM DRO	S-20 4.6 PPM GRO

NOTE: EXTENT OF CONTAMINATION DETERMINED USING ALL PROJECT DATA.

NOTE: INFORMATION BASED ON AVAILABLE DATA. ACTUAL CONDITIONS MAY DIFFER.

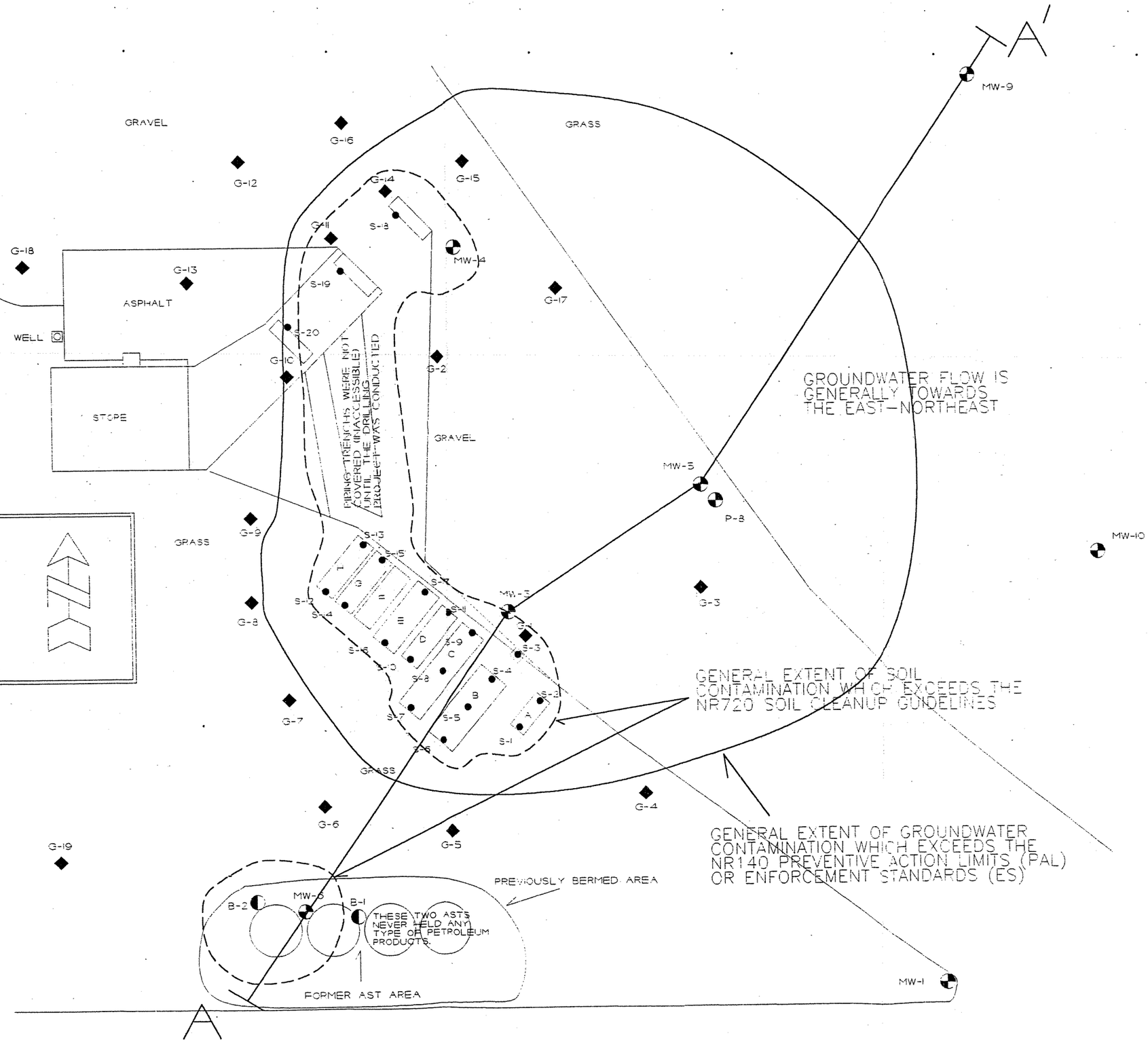

CROSS SECTION MAP

GRANT FARMS
OXFORD, WISCONSIN

METCO

SCALE: 1 IN. = 30 FT.

DRAWN BY: MW/JR/KB
DATE: 6/94, 7/95, 10/97
JOB NO.: R-95-215/0290

● - SITE ASSESSMENT SAMPLE LOCATION

◆ - GEOPROBE BORING LOCATION

◓ - MONITORING WELL LOCATION

◐ - SOIL BORING LOCATION

SITE ASSESSMENT LABORATORY RESULTS	
S-1 2.2 PPM DRO	S-11 1600 PPM DRO
S-2 1.7 PPM DRO	S-12 910 PPM GRO
S-3 470 PPM DRO	S-13 2300 PPM GRO
S-4 1500 PPM DRO	S-14 11.3 PPM GRO
S-5 2.7 PPM DRO	S-15 1700 PPM GRO
S-6 2.5 PPM DRO	S-16 3.0 PPM GRO
S-7 7.6 PPM DRO	S-17 11.2 PPM GRO
S-8 45000 PPM DRO	S-18 42000 PPM DRO
S-9 12000 PPM DRO	S-19 2900 PPM GRO
S-10 2400 PPM DRO	S-20 4.6 PPM GRO

NOTE: INFORMATION BASED ON AVAILABLE DATA. ACTUAL CONDITIONS MAY DIFFER.

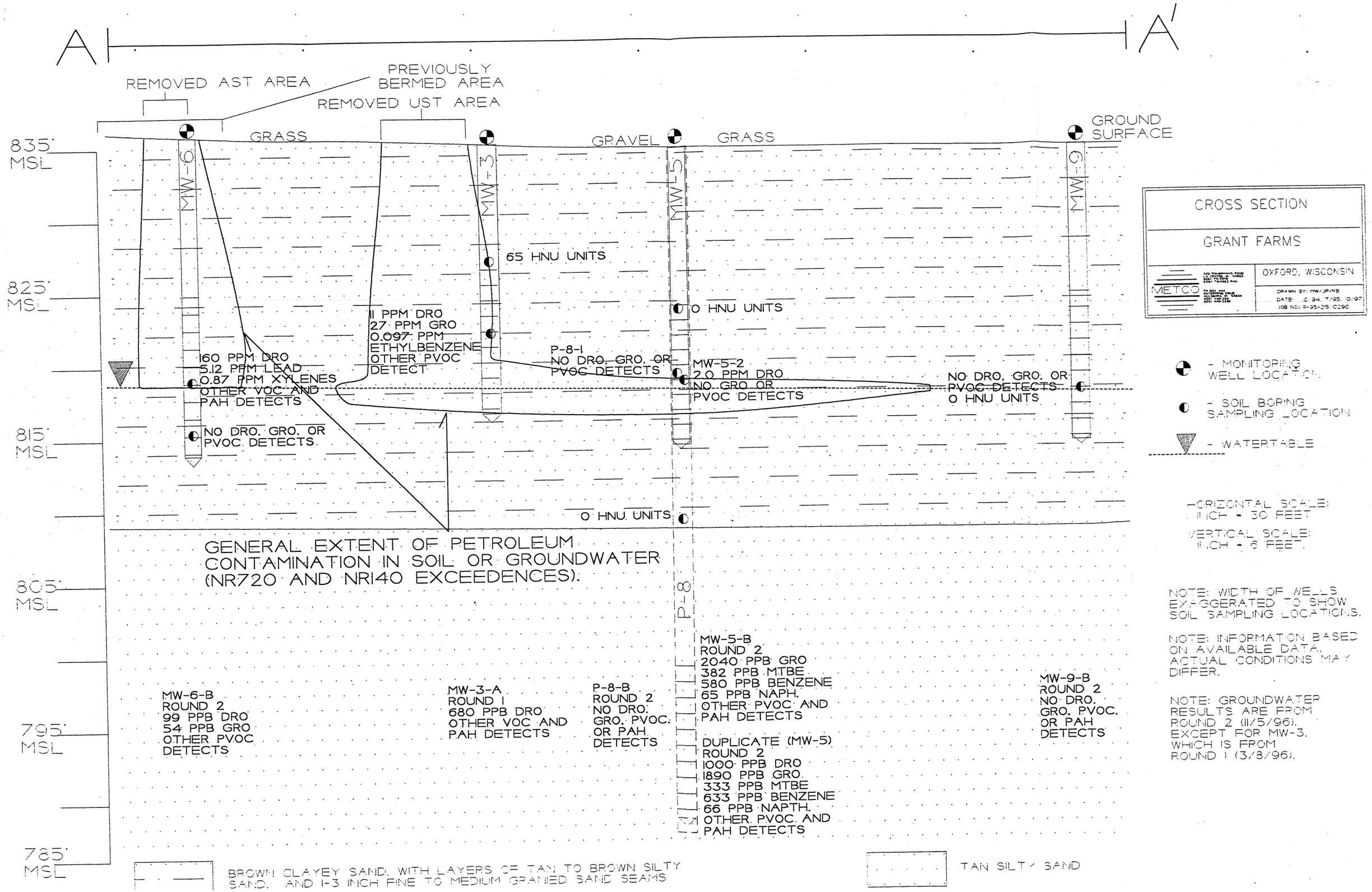

G:\VCADD\VCD\C290xsect.VCD 11/8/1997

261410
Document Number

NOTICE OF CONTAMINATION TO PROPERTY

Marquette Register of Deeds
Received for record
on 01/03/2006
at 08:00 AM
and recorded in vol. 560
of records page 1
Document Number: 261410

Dennis M. Wagner

Recording Area

Name and Return Address
Larry Grant
1624 Valley Drive
Wis Dells WI 53965

Legal Description of the Property: In re:

SEE ATTACHED.

Parcel Identification Number (PIN)

STATE OF WISCONSIN)
) ss
COUNTY OF MARQUETTE)

Section 1. GRANT FARMS CORPORATION, A WISCONSIN CORPORATION AND DOROTHY E. GRANT is the owner of the above-described property.

Section 2. One or more petroleum discharges have occurred at this property. Petroleum contaminated soils above NR 720 residual contaminant levels of the Wisconsin Administrative Code exist on this property in the area beneath the former above ground storage tanks (ASTs).

Section 3. The owner hereby declares that all of the property described above is held and shall be held, conveyed or encumbered, leased, rented, used, occupied and improved subject to the following limitations and/or restrictions:

Residual petroleum contaminated soil occurs at, but is not limited to the following location. Soil with ethylbenzene and xylene concentrations as high as 3.3 mg/kg and 4.2 mg/kg, respectively, remains on this site in the area beneath the former ASTs as shown by samples collected from the soil boring at B-2 from a depth of 7-9 feet below ground surface. It has been shown that these levels are protective of health and the environment. If this contaminated soil is excavated in the future, it may be considered a solid waste and will need to be disposed in accordance with all applicable laws.

Any person who is or becomes owner of the property described above may request that the Wisconsin Department of Commerce, or its successor, issue a determination that the restrictions set forth in this covenant are no longer required. That property owner shall provide any and all necessary information to the Department in order for the Department to be able to make a determination. Upon receipt of such a request, the Department shall determine whether or not the restrictions contained herein can be extinguished. Conditions under which a restriction may be extinguished will be determined in accordance with the site specific standards, rules and laws for this property. If the Department determines that the restrictions can be extinguished, an affidavit, with a copy of the Department's written determination, may be

recorded to give notice that this restriction, or portions of this restriction are no longer binding. Any restriction placed upon this property shall not be extinguished without the Department's written determination.

IN WITNESS WHEREOF, the owner of the property has executed this document, this 29th day of December, 2005.

By signing this document, [he/she] acknowledges that [he/she] is duly authorized to sign this document on behalf of Grant Farms Corp.

Signature: Larry Grant

Printed Name: Larry Grant

Title: President

Signature: Dorothy E Grant

Printed Name: DOROTHY E GRANT

Subscribed and sworn to before me
this 29th day of Dec, 2005

Notary Public, State of WISCONSIN
My commission expires 10-12-08

This document was drafted by the Wisconsin Department of Commerce.

LOT ONE (1) OF CERTIFIED SURVEY MAP NO. 1185 AS RECORDED IN THE OFFICE OF THE REGISTER OF DEEDS FOR MARQUETTE COUNTY, WISCONSIN, ON JULY 28, 1989, IN VOLUME6 OF CERTIFIED SURVEY MAPS, ON PAGE 48, AS DOC. NO. 172284; BEING LOCATED IN THE SOUTHEAST QUARTER OF THE SOUTHEAST QUARTER (SE¼-SE¼) AND THE SOUTHWEST QUARTER OF THE SOUTHEAST QUARTER (SW¼-SE¼), SECTION 12, TOWNSHIP 15 NORTH, RANGE 8 EAST, TOWN OF OXFORD, MARQUETTE COUNTY, WISCONSIN.