GIS REGISTRY
Cover Sheet

May, 2009
(RR 5367)

Source Property Information

CLOSURE DATE: Oct 8, 2009

BRRTS #: **03-38-549942**

FID #:

ACTIVITY NAME: Rogers Service

DATCP #:

PROPERTY ADDRESS: 903 Main St

COMM #: 54177973403A

MUNICIPALITY: Wausaukee

PARCEL ID #: 191-01021.002

***WTM COORDINATES:**

X: **680164** Y: **546953**

** Coordinates are in WTM83, NAD83 (1991)*

WTM COORDINATES REPRESENT:

- (●) Approximate Center Of Contaminant Source
- ( ) Approximate Source Parcel Center

Please check as appropriate: (BRRTS Action Code)

Contaminated Media:

- [x] Groundwater Contamination > ES *(236)*
  - [ ] Contamination in ROW
  - [ ] Off-Source Contamination

  *(**note:** for list of off-source properties see "Impacted Off-Source Property")*

- [x] Soil Contamination > *RCL or **SSRCL *(232)*
  - [ ] Contamination in ROW
  - [ ] Off-Source Contamination

  *(**note:** for list of off-source properties see "Impacted Off-Source Property")*

Land Use Controls:

- [x] N/A (*Not Applicable*)
- [ ] Soil: maintain industrial zoning *(220)*

  *(**note:** soil contamination concentrations between non-industrial and industrial levels)*
- [ ] Structural Impediment *(224)*
- [ ] Site Specific Condition *(228)*
- [ ] Cover or Barrier *(222)*

  *(**note:** maintenance plan for groundwater or direct contact)*
- [ ] Vapor Mitigation *(226)*
- [ ] Maintain Liability Exemption *(230)*

  *(**note:** local government or economic development corporation)*

Monitoring Wells:

Are all monitoring wells properly abandoned per NR 141? *(234)*

(●) Yes ( ) No ( ) N/A

** Residual Contaminant Level*
***Site Specific Residual Contaminant Level*

GIS Registry Checklist

This Adobe Fillable form is intended to provide a list of information that is required for evaluation for case closure. It is to be used in conjunction with Form 4400-202, Case Closure Request. The closure of a case means that the Department has determined that no further response is required at that time based on the information that has been submitted to the Department.

NOTICE: Completion of this form is mandatory for applications for case closure pursuant to ch. 292, Wis. Stats. and ch. NR 726, Wis. Adm. Code, including cases closed under ch. NR 746 and ch. NR 726. The Department will not consider, or act upon your application, unless all applicable sections are completed on this form and the closure fee and any other applicable fees, required under ch. NR 749, Wis. Adm. Code, Table 1 are included. It is not the Department's intention to use any personally identifiable information from this form for any purpose other than reviewing closure requests and determining the need for additional response action. The Department may provide this information to requesters as required by Wisconsin's Open Records law [ss. 19.31 - 19.39, Wis. Stats.].

BRRTS #: 03-38-549942 PARCEL ID #: 191-01021.002

ACTIVITY NAME: Rogers Service WTM COORDINATES: X: 680164 Y: 546953

CLOSURE DOCUMENTS (the Department adds these items to the final GIS packet for posting on the Registry)

- [x] **Closure Letter**
- [ ] **Maintenance Plan** (*if activity is closed with a land use limitation or condition (land use control) under s. 292.12, Wis. Stats.*)
- [x] **Conditional Closure Letter**
- [ ] **Certificate of Completion (COC)** for VPLE sites

SOURCE LEGAL DOCUMENTS

- [x] **Deed:** The most recent deed as well as legal descriptions, for the **Source Property** (where the contamination originated). Deeds for other, off-source (off-site) properties are located in the **Notification** section.
  Note: *If a property has been purchased with a land contract and the purchaser has not yet received a deed, a copy of the land contract which includes the legal description shall be submitted instead of the most recent deed. If the property has been inherited, written documentation of the property transfer should be submitted along with the most recent deed.*
- [x] **Certified Survey Map:** A copy of the certified survey map or the relevant section of the recorded plat map *for those properties where the legal description in the most recent deed refers to a certified survey map or a recorded plat map.* (lots on subdivided or platted property (e.g. lot 2 of xyz subdivision)).

  Figure #: **Title: Certified Survey Map No. 3330, V-22, P-243**
- [x] **Signed Statement:** A statement signed by the Responsible Party (RP), which states that he or she believes that the attached legal description accurately describes the correct contaminated property.

MAPS (meeting the visual aid requirements of s. NR 716.15(2)(h))

Maps must be no larger than 8.5 x 14 inches unless the map is submitted electronically.

- [x] **Location Map:** A map outlining all properties within the contaminated site boundaries on a U.S.G.S. topographic map or plat map in sufficient detail to permit easy location of all parcels. If groundwater standards are exceeded, include the location of all potable wells within 1200 feet of the site.
  Note: *Due to security reasons municipal wells are not identified on GIS Packet maps. However, the locations of these municipal wells must be identified on Case Closure Request maps.*

  Figure #: 1 **Title: Site Location & Local Topography**
- [x] **Detailed Site Map:** A map that shows all relevant features (buildings, roads, individual property boundaries, contaminant sources, utility lines, monitoring wells and potable wells) within the contaminated area. This map is to show the location of all contaminated public streets, and highway and railroad rights-of-way in relation to the source property and in relation to the boundaries of groundwater contamination exceeding a ch. NR 140 Enforcement Standard (ES), and/or in relation to the boundaries of soil contamination exceeding a Residual Contaminant Level (RCL) or a Site Specific Residual Contaminant Levels (SSRCL) as determined under s. NR 720.09, 720.11 and 720.19.

  Figure #: , 4 **Title: Site Layout, Site Layout with Monitoring Well Locations**
- [x] **Soil Contamination Contour Map:** For sites closing with residual soil contamination, <u>this map is to show the location of all contaminated soil and a single contour</u> showing the horizontal extent of each area of contiguous residual soil contamination that exceeds a Residual Contaminant Level (RCL) or a Site Specific Residual Contaminant Level (SSRCL)as determined under s. NR 720.09, 720.11 and 720.19.

  Figure #: 6 **Title: Estimated Extent of Soil Contamination**

BRRTS #: 03-38-549942 ACTIVITY NAME: Rogers Service

MAPS (continued)

☐ **Geologic Cross-Section Map:** A map showing the source location and vertical extent of residual soil contamination exceeding a Residual Contaminant Level (RCL) or a Site Specific Residual Contaminant Level (SSRCL). If groundwater contamination exceeds a ch. NR 140 Enforcement Standard (ES) when closure is requested, show the source location and vertical extent, water table and piezometric elevations, and locations and elevations of geologic units, bedrock and confining units, if any.

Figure #: **Title:**

Figure #: **Title:**

☒ **Groundwater Isoconcentration Map:** For sites closing with residual groundwater contamination, this map shows the horizontal extent of all groundwater contamination exceeding a ch. NR140 Preventive Action Limit (PAL) and an Enforcement Standard (ES). Indicate the direction and date of groundwater flow, based on the most recent sampling data.
Note: *This is intended to show the total area of contaminated groundwater.*

Figure #: 7 **Title: Estimated Extent of Groundwater Contamination July 2009**

☒ **Groundwater Flow Direction Map:** A map that represents groundwater movement at the site. If the flow direction varies by more then 20° over the history of the site, submit 2 groundwater flow maps showing the maximum variation in flow direction.

Figure #: 5 **Title: Groundwater Contour**

Figure #: **Title:**

TABLES (meeting the requirements of s. NR 716.15(2)(h)(3))

Tables must be no larger than 8.5 x 14 inches unless the table is submitted electronically. Tables must not contain shading and/or cross-hatching. The use of **BOLD** or *ITALICS* is acceptable.

☒ **Soil Analytical Table:** A table showing remaining soil contamination with analytical results and collection dates.
Note: This is one table of results for the contaminants of concern. Contaminants of concern are those that were found during the site investigation, that remain after remediation. It may be necessary to create a new table to meet this requirement.

Table #: 1, 1 **Title: Soil Analytical Results, January 2009 Soil Excavation Confirmation Sample Results**

☒ **Groundwater Analytical Table:** Table(s) that show the most recent analytical results and collection dates, for all monitoring wells and any potable wells for which samples have been collected.

Table #: 2 **Title: Groundwater Analytical Results**

☒ **Water Level Elevations:** Table(s) that show the previous four (at minimum) water level elevation measurements/dates from all monitoring wells. If present, free product is to be noted on the table.

Table #: 4 **Title: Water Level Data**

IMPROPERLY ABANDONED MONITORING WELLS

For each monitoring well not properly abandoned according to requirements of s. NR 141.25 include the following documents.
Note: *If the site is being listed on the GIS Registry for only an improperly abandoned monitoring well you will only need to submit the documents in this section for the GIS Registry Packet.*

☒ **Not Applicable**

☐ **Site Location Map:** A map showing all surveyed monitoring wells with specific identification of the monitoring wells which have not been properly abandoned.
Note: *If the applicable monitoring wells are distinctly identified on the Detailed Site Map this Site Location Map is not needed.*

Figure #: **Title:**

☐ **Well Construction Report:** Form 4440-113A for the applicable monitoring wells.

☐ **Deed:** The most recent deed as well as legal descriptions for each property where a monitoring well was not properly abandoned.

☐ **Notification Letter:** Copy of the notification letter to the affected property owner(s).

BRRTS #: 03-38-549942 ACTIVITY NAME: Rogers Service

NOTIFICATIONS

Source Property

☐ **Letter To Current Source Property Owner:** If the source property is owned by someone other than the person who is applying for case closure, include a copy of the letter notifying the current owner of the source property that case closure has been requested.

☐ **Return Receipt/Signature Confirmation:** Written proof of date on which confirmation was received for notifying current source property owner.

Off-Source Property

Group the following information per individual property and label each group according to alphabetic listing on the "Impacted Off-Source Property" attachment.

☐ **Letter To "Off-Source" Property Owners:** Copies of all letters sent by the Responsible Party (RP) to owners of properties with groundwater exceeding an Enforcement Standard (ES), and to owners of properties that will be affected by a land use control under s. 292.12, Wis. Stats.
Note: *Letters sent to off-source properties regarding residual contamination must contain standard provisions in Appendix A of ch. NR 726.*

Number of "Off-Source" Letters:

☐ **Return Receipt/Signature Confirmation:** Written proof of date on which confirmation was received for notifying any off-source property owner.

☐ **Deed of "Off-Source" Property:** The most recent deed(s) as well as legal descriptions, for all affected deeded **off-source property(ies).** This does not apply to right-of-ways.
Note: *If a property has been purchased with a land contract and the purchaser has not yet received a deed, a copy of the land contract which includes the legal description shall be submitted instead of the most recent deed. If the property has been inherited, written documentation of the property transfer should be submitted along with the most recent deed.*

☐ **Letter To "Governmental Unit/Right-Of-Way" Owners:** Copies of all letters sent by the Responsible Party (RP) to a city, village, municipality, state agency or any other entity responsible for maintenance of a public street, highway, or railroad right-of-way, within or partially within the contaminated area, for contamination exceeding a groundwater Enforcement Standard (ES) and/or soil exceeding a Residual Contaminant Level (RCL) or a Site Specific Residual Contaminant Level (SSRCL).

Number of "Governmental Unit/Right-Of-Way Owner" Letters:

ENVIRONMENTAL & REGULATORY SERVICES DIVISION
BUREAU OF PECFA
375 City Center, Suite I
Oshkosh, Wisconsin 54901-1805
TTY: Contact Through Relay
Fax: (920) 424-0217
Jim Doyle, Governor
Richard J. Leinenkugel, Secretary

commerce.wi.gov
Wisconsin
Department of Commerce

October 8, 2009

Mr. and Mrs. Roger McClellan
Roger's Service
PO Box 313
Wausaukee, WI 54177

RE: **Final Closure**

Commerce # 54177-9734-03-A DNR BRRTS # 03-38-549942
Roger's Service, 903 Main Street (Hwy 141), Wausaukee

Dear Mr. and Mrs. McClellan:

The Wisconsin Department of Commerce (Commerce) has received all items required as the condition for closure of the site referenced above. This site is now listed as "closed" on the Commerce database and will be included on the Department of Natural Resources (DNR) Geographic Information System (GIS) Registry of Closed Remediation Sites to address residual soil and groundwater contamination. To review all sites on the GIS Registry web page, visit http://dnr.wi.gov/org/aw/rr/gis/index.htm. If you intend to construct or reconstruct a potable well on this property, you must get prior DNR approval.

All current and future owners and occupants of the property need to be aware that excavation of contaminated soil may pose a hazard. If soil is excavated, the property owner at the time of excavation must determine whether the material would be considered solid or hazardous waste and ensure that any storage, treatment or disposal is in compliance with applicable State regulations and standards.

Costs for sampling and excavation activities conducted after case closure are not eligible for PECFA reimbursement. However, if it is determined that any undisturbed remaining petroleum contamination poses a threat, the case may be reopened and further investigation or remediation may be required. If this case is reopened, any original claim under the PECFA fund would also reopen and you may apply for assistance to the extent of remaining eligibility. It is in your best interest to keep all documentation related to environmental activities at your site.

Thank you for your efforts to bring this case to closure. If you have any questions, please contact me in writing at the letterhead address or by telephone at (920) 303-5410.

Sincerely,

Beth A. Erdman

Beth A. Erdman
Senior Hydrogeologist
Site Review Section

cc: Wade Wollermann-Endpoint Solutions

commerce.wi.gov
Wisconsin
Department of Commerce

ENVIRONMENTAL & REGULATORY SERVICES DIVISION
BUREAU OF PECFA
375 City Center, Suite I
Oshkosh, Wisconsin 54901-1805
TTY: Contact Through Relay
Fax: (920) 424-0217
Jim Doyle, Governor
Richard J. Leinenkugel, Secretary

September 28, 2009

Mr. and Mrs. Roger McClellan
Roger's Service
PO Box 313
Wausaukee, WI 54177

RE: **Conditional Case Closure**

Commerce # 54177-9734-03-A DNR BRRTS # 03-38-549942
Roger's Service, 903 Main Street (Hwy 141), Wausaukee

Dear Mr. and Mrs. McClellan:

The Wisconsin Department of Commerce (Commerce) has reviewed the request for case closure prepared by your consultant, Endpoint Solutions, for the site referenced above. It is understood that residual soil and groundwater contamination remains on site. Commerce has determined that this site does not pose a significant threat to the environment and human health. No further investigation or remedial action is necessary.

The following condition must be satisfied to obtain final closure:

- Documentation of abandonment (WDNR Abandonment Form 3300-5B) of monitoring wells MW500R, MW600, MW700, MW900, MW1100, MW1700, MW2100 and MW2300.

Information submitted with your closure request will be included on the Department of Natural Resources (DNR) GIS Registry of Closed Remediation Sites. All sites on the Registry can be viewed via the Remediation and Redevelopment (RR) Sites Map at http://dnr.wi.gov/org/aw/rr/gis/index.htm. Because residual contamination remains at the time of case closure, if you intend to construct or reconstruct a potable well on this property, you must get prior DNR approval.

All current and future owners and occupants of the property need to be aware that excavation of contaminated soil may pose a hazard. If soil is excavated, the property owner at the time of excavation must determine whether the material would be considered solid or hazardous waste and ensure that any storage, treatment or disposal is in compliance with applicable standards and rules. Costs for sampling and excavation activities conducted after the date of this letter are not eligible for PECFA reimbursement.

Timely filing of your final PECFA claim (if applicable) is encouraged. If your claim is not received within 120 days of the date of this letter, interest costs incurred after 60 days from the date of this letter will not be eligible for PECFA reimbursement.

Thank you for your efforts to protect Wisconsin's environment. If you have any questions, please contact me in writing at the letterhead address or by telephone at (920) 303-5410.

Sincerely,

Beth A. Erdman

Beth A. Erdman
Senior Hydrogeologist
Site Review Section

cc: Wade Wollermann-Endpoint Solutions

480818

STATE OF WISCONSIN—FORM 2
THIS SPACE RESERVED FOR RECORDING DATA

RECORDED
JKT2891 M23
1989 JAN 12 AM 9:47
Lorence J. Magnuson
REGISTER OF DEEDS
OF MARINETTE COUNTY, WI.

RETURN TO
Roger McClellan
Wausaukee, Wisconsin
54177 Lot. Blk 6

THIS INDENTURE, Made this 30th day of December A. D., 19 88, between DENNISON'S MIDWAY, INC., a Corporation duly organized and existing under and by virtue of the laws of the State of Wisconsin, located at 1803 10th Ave., Menominee, Michigan party of the first part and ROGER MC CLELLAN and BARBARA MC CLELLAN, husband and wife, as survivorship marital property parties of the second part.

Witnesseth, That the said party of the first part, for and in consideration of the sum of One Dollar and other good and valuable consideration to it paid by the said parties of the second part, the receipt whereof is hereby confessed and acknowledged, has given, granted, bargained, sold, remised, released, aliened, conveyed and confirmed, and by these presents does give, grant, bargain, sell, remise, release, alien, convey and confirm unto the said parties of the second part their heirs and assigns forever, the following described real estate situated in the County of Marinette and State of Wisconsin, to-wit:

Description lengthy, set forth on a separate sheet attached hereto and made a part hereof.

This is not homestead property.

(IF NECESSARY, CONTINUE DESCRIPTION ON REVERSE SIDE)

Together with all and singular the hereditaments and appurtenances thereunto belonging or in any wise appertaining; and all the estate right, title, interest, claim or demand whatsoever, of the said party of the first part, either in law or equity, either in possession or expectancy of, in and to the above bargained premises, and their hereditaments and appurtenances.

To Have and To Hold the said premises as above described with the hereditaments and appurtenances, unto the said parties of the second part, and to their heirs and assigns FOREVER.

And the said Dennison's Midway, Inc. party of the first part, for itself and its successors, does covenant, grant, bargain and agree to and with the said parties of the second part, their heirs and assigns, that at the time of the ensealing and delivery of these presents it is well seized of the premises above described, as of a good, sure, perfect, absolute and indefeasible estate of inheritance in the law, in fee simple, and that the same are free and clear from all incumbrances whatever except easements of record

and that the above bargained premises in the quiet and peaceable possession of the said parties of the second part, their heirs and assigns, against all and every person or persons lawfully claiming the whole or any part thereof, it will forever WARRANT AND DEFEND.

In Witness Whereof, the said DENNISON'S MIDWAY, INC. party of the first part, has caused these presents to be signed by David Dennison, Vice-President, and countersigned by Robert Dennison, its Secretary, at , Wisconsin, and its corporate seal to be hereunto affixed, this 30th day of December, A. D., 19 88.

~~SIGNED AND SEALED IN PRESENCE OF:~~

TRANSFER $105.00 FEE MARINETTE COUNTY

DENNISON'S MIDWAY, INC.
Corporate Name
David Dennison
Vice- President
David Dennison

COUNTERSIGNED:
Robert Dennison
Secretary
Robert Dennison

STATE OF ~~WISCONSIN~~ WISCONSIN } ss.
County.

Personally came before me, this 30th day of December, A. D., 19 88 David Dennison Vice-, President, and Robert Dennison, Secretary of the above named Corporation, to me known to be the persons who executed the foregoing instrument, and to me known to be such President and Secretary of said Corporation, and acknowledged that they executed the foregoing instrument as such officers as the deed of said Corporation, by its authority.

JULIE R. BEYER NOTARY SEAL STATE OF WISCONSIN

Julie R. Beyer
Julie R. Beyer
Notary Public Marinette County, ~~Wis.~~ WI
My Commission (Expires) January 5, 1992

This instrument drafted by
JOHN W. FLOOD
ATTORNEY AT LAW
WAUSAUKEE, WISCONSIN

(Section 59.51 (1) of the Wisconsin Statutes provides that all instruments to be recorded shall have plainly printed or typewritten thereon the names of the grantors, grantees, witnesses and notary).

WARRANTY DEED—STATE OF WISCONSIN, FORM NO. 2

H. C. MILLER CO., MILWAUKEE

Lots #1 and #2 of Certified Survey Map 163, located in the West Half of the Northwest Quarter (W½NW¼) of Section 36, Town 34 North, Range 20 East,

AND,

All that part of Lots (1) and Two (2) of Block One (1) of Assessors Plat of Part of the West Half of the Northwest Quarter (W½NW¼) of Section 36, Town 34 North, Range 20 East, Village of Wausaukee, described as: Commencing at a 2 inch diameter iron pipe at the Southeast corner of Lot 1 of said Block 1, this being the point of beginning; thence North 24°57'00" West, 96.70 feet along the Easterly line of said Block 1 to the Northerly line of lands described in Jacket 2476 of Records at Image 44; thence South 69°57'50" West, 130.00 feet along said line; thence South 24°41'46" East, 107.78 feet to the Southerly line of said Lot 1; thence North 65°04'25" East, 130 feet along said Southerly line to the point of beginning, containing 0.3046 acres. GRANTORS reserve access across existing driveway along the Northerly portion of the property conveyed to remaining portion of Lots 1 and 2, Block 1, lying West of the property conveyed and East of railroad right-of-way.

RECORDED
480818
1989 JAN 12 AM 9:47
Francis J. Magnusson
REGISTER OF DEEDS
OF MARINETTE COUNTY, WI.

DOC. #: 726907

CERTIFIED SURVEY MAP NO. 3330

V- 22 P- 243

SURVEYOR'S CERTIFICATE

I, Hugh W. Guy Jr, Registered Land Surveyor, do hereby certify that I have by order and under the direction of, Roger McClellan and Barbara McClellan, Owners of said lands, that I have surveyed and mapped said lands described as Lot 1 and part of Lot 2 in Block 1 of the Assessor's Plat of part of the West ½ of the Northwest ¼ of Section 36 AND Lots 1 and 2 of Certified Survey Map 163, as recorded in Volume 1 of Certified Survey Maps and said parcel more particularly described as follows to-wit: Commencing at the Northwest Corner of Section 36; thence S01°30'41"W along the West line of the Northwest ¼ of Section 36, 2650.91' to the West ¼ Corner of Section 36; thence N39°49'49"E 1345.25' to a ¾" iron rod marking the Southwest Corner of Lot 2 in Certified Survey Map 163, said point being on the East line of the E. and L. S. Railroad Right of Way, said point also being on a 2911.36' Radius Curve to the Left, said Curve having a Central Angel of 03°24'00" and a Chord that bears N36°17'57"W 172.74' to a 1" iron pipe marking the Ending point of said Curve and the Northwest Corner of Lot 1 in Certified Survey Map 163, said point ALSO marking the PLACE OF BEGINNING of the lands hereon on described; thence Northwesterly along the East Right of Way line of the E. and L. S. Railroad and along said Curve to the Left, and along the West line of Certified Survey Map 163, 172.77' to the 1" iron pipe marking the Ending point of said Curve, said point also marking the Northwest Corner of Lot 1 in Certified Survey Map 163; thence N66°35'12"E along the North line of Lot 1 in Certified Survey Map 163, 10.50' to a ¾" iron rod marking the Southwest Corner of Block 1 in the above described Assessors Plat; thence N42°25'52"W along the West line of said Block 1, 124.04' to a 5/8" iron rod; thence N71°27'30"E 241.02' to a P/K nail on the West Right of Way of U. S. Highway 141; thence S22°56'05"E along the West Right of Way of U. S. Highway 141, 96.81' to a P/K nail marking the Southeast Corner of Block 1 in the above described Assessors Plat and on the North line of Lot 1 in Certified Survey Map 163, said point also marking a change in the Right of Way width of U. S. Highway 141; thence N66°35'12"E along the North line of Lot 1 in Certified Survey Map 163, 3.00' to a P/K nail on the West Right of Way of U. S. Highway 141; thence S23°41'07"E along the West Right of Way of U. S. Highway 141, and along the East line of Lots 1 and 2 of Certified Survey Map 163, 168.51' to a 5/8" iron rod marking the Southeast Corner of Lot 2 in Certified Survey Map 163; thence S66°37'24"W along the South line of Lot 2 in Certified Survey Map 163, 174.70' to the place of beginning.

That this map is a correct representation of all the exterior boundaries of the land surveyed and that I have fully complied with the provisions of Chapter 236 of the Wisconsin Statutes, in surveying and mapping of same.

Hugh W. Guy Jr. RLS #1301

WISCONSIN HUGH W. GUY, JR. S-1301 CRIVITZ, WIS. LAND SURVEYOR

DATED this 16th day of October, 2008.

DOC. #: 726907

MELANIE I HUEMPFNER
MARINETTE COUNTY
REGISTER OF DEEDS
Oct. 24,2008 AT 02:04:19PM
Fee Amount: $15.00

CERTIFIED SURVEY MAP NO. 3330

V- 22 P- 242

Lot 1 and part of Lot 2 in Block 1 of the Assessor's Plat of part of the West 1/2 of the Northwest 1/4 AND Lots 1 and 2 of Certified Survey Map 163 as recorded in Volume 1 of Certified Survey Maps and being located in part of the Northwest 1/4 of the Northwest 1/4 and in part of the Southwest 1/4 of the Northwest 1/4 ALL in Section 36, Town 34 North, Range 20 East, Village of Wausaukee, Marinette County, Wisconsin.

Curve	Delta Angle	Radius	Arc	Tangent	Chord	Chord Bearing
1	3°24'00"	2911.36	172.77	86.41	172.74	N 36°17'57" W

Line	Bearing	Distance
1	N 66°35'12"E	10.50'
2	N 66°35'12"E	3.00'

LEGEND

- Section Corner
- 1" iron pipe found
- 5/8" iron rod found
- P/K nail set
- 3/4" x 24" iron rod set (1.501 lb/lin ft.)

SURVEYOR'S NOTE

Under ground utilities have not been located or shown on this survey

OWNERS
Roger McClellan
Barbara McClellan

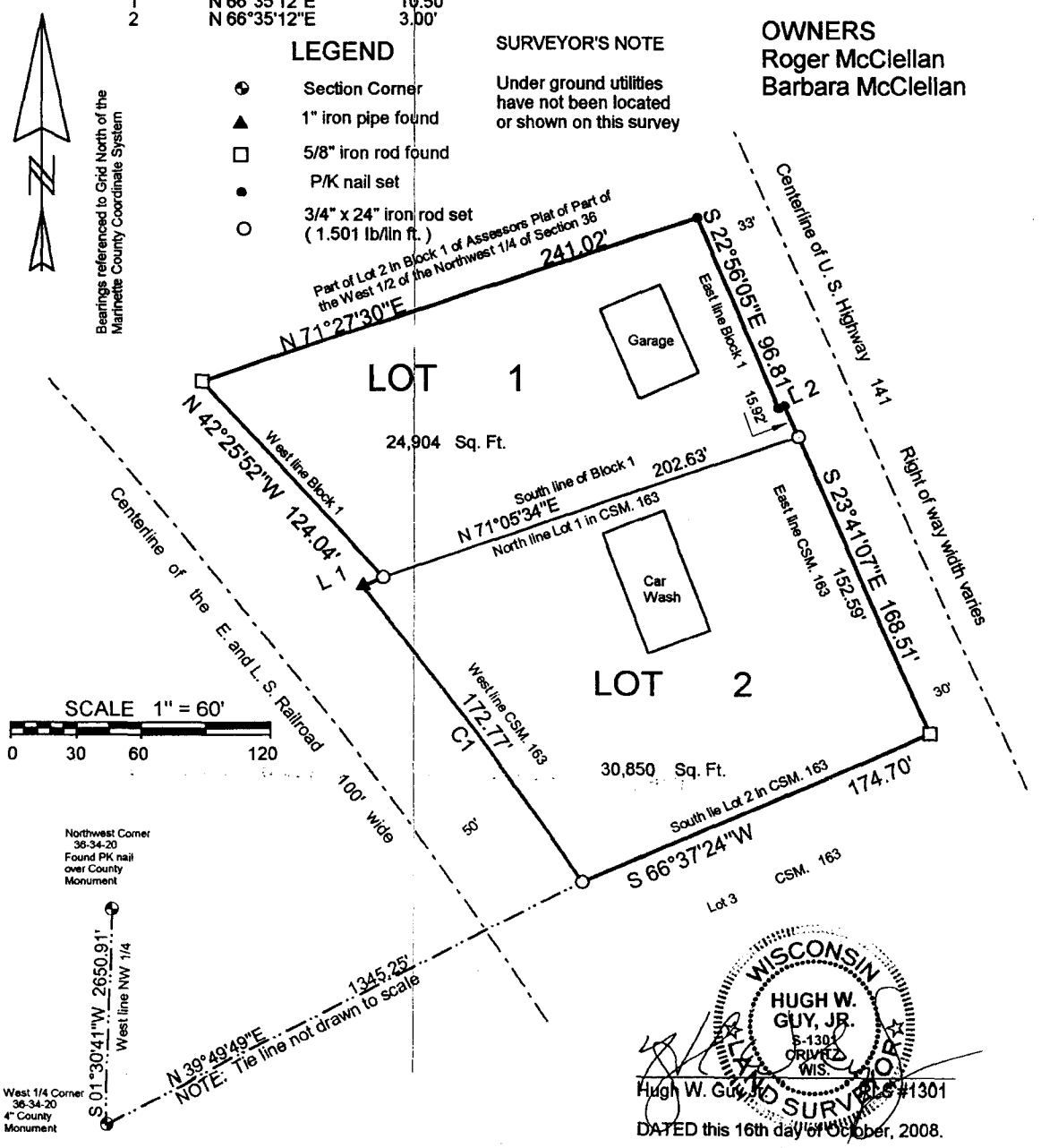

WISCONSIN HUGH W. GUY, JR. S-1301 CRIVITZ WIS. LAND SURVEYOR

Hugh W. Guy Jr. PLS #1301

DATED this 16th day of October, 2008.

To the best of
our knowledge
this Certified
Survey map
accurately describes
the garage
Property located
at 903 Main St.

Barbara McClellan

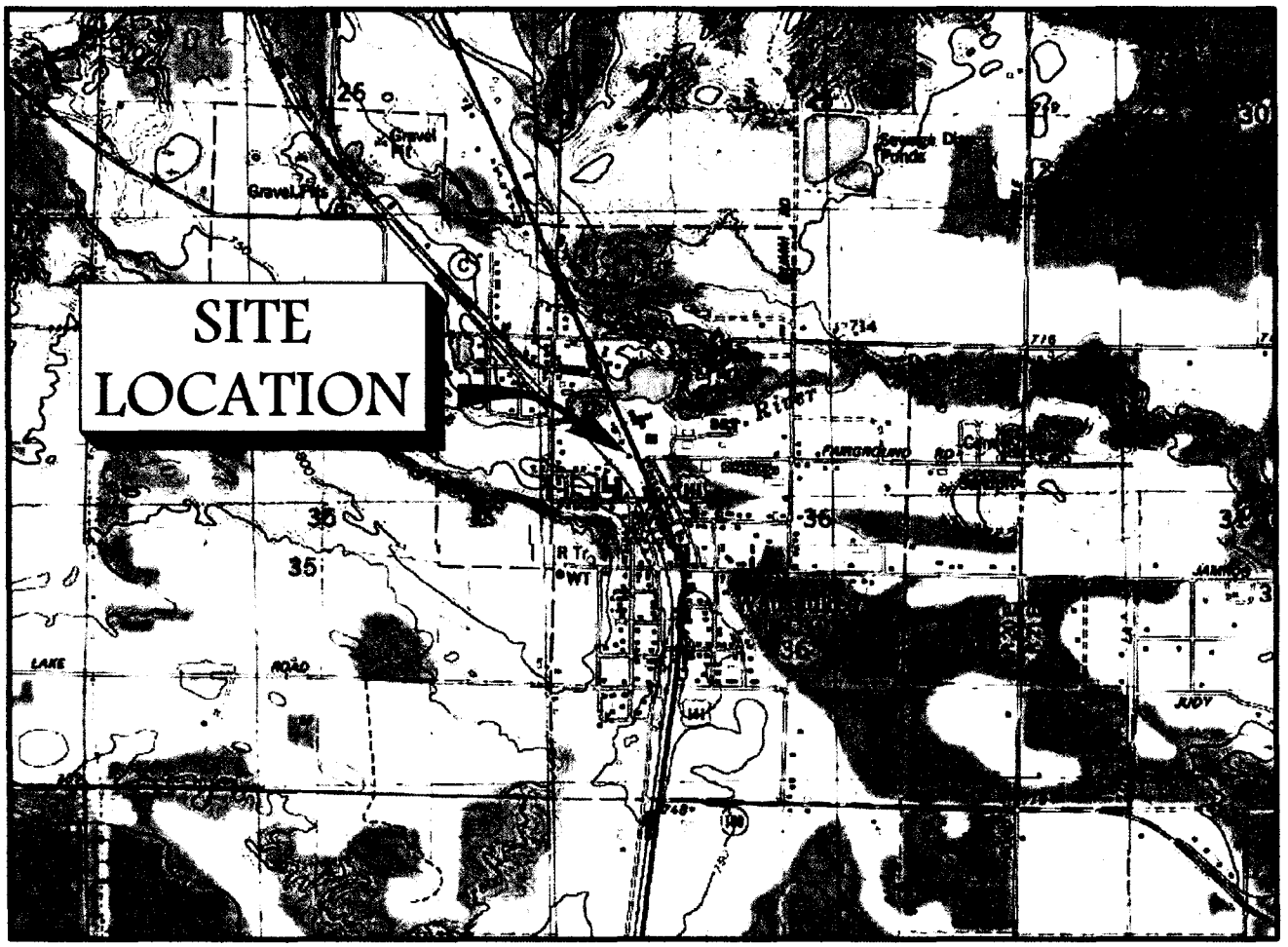

SCALE IN FEET

1" = 2000'

0 1000 2000 3000 4000 5000 6000 7000 8000

N

CONTOUR INTERVAL 10 FEET

NATIONAL GEODETIC VERTICAL DATUM OF 1929

QUADRANGLE LOCATION

BASE MAP SOURCE: USGS 7.5 MINUTE QUADRANGLE, WAUSAUKEE NORTH, WISCONSIN, 1982 (NATIONAL GEOGRAPHIC HOLDINGS, INC.)

Northern Environmental SM

Hydrologists • Engineers • Surveyors • Scientists

954 Circle Drive, Green Bay, Wisconsin, 54304

Phone: 800-854-0606 Fax: 920-592-8444

WISCONSIN ▲ MICHIGAN ▲ ILLINOIS ▲ IOWA

This drawing and all information contained thereon is the property of Northern Environmental. Northern Environmental will not be held liable for improper or incorrect usage. Professional seals and signatures do not apply to electronic drawing files. The user assumes all responsibility and risk for the accuracy and verification of all information contained in electronic files.

SITE LOCATION & LOCAL TOPOGRAPHY

ROGER'S SERVICE
WAUSAUKEE, WISCONSIN

DATE: 7/20/07	DRAWN BY: KRE	REVISED: .	PROJECT NUMBER: RGM03-2200-2522	FIGURE 1

S:\proj\RGM\2522\Drawings\07_0720_1_Site LOCATION.dwg, Figure 1, 8/18/2008 11:13:26 AM

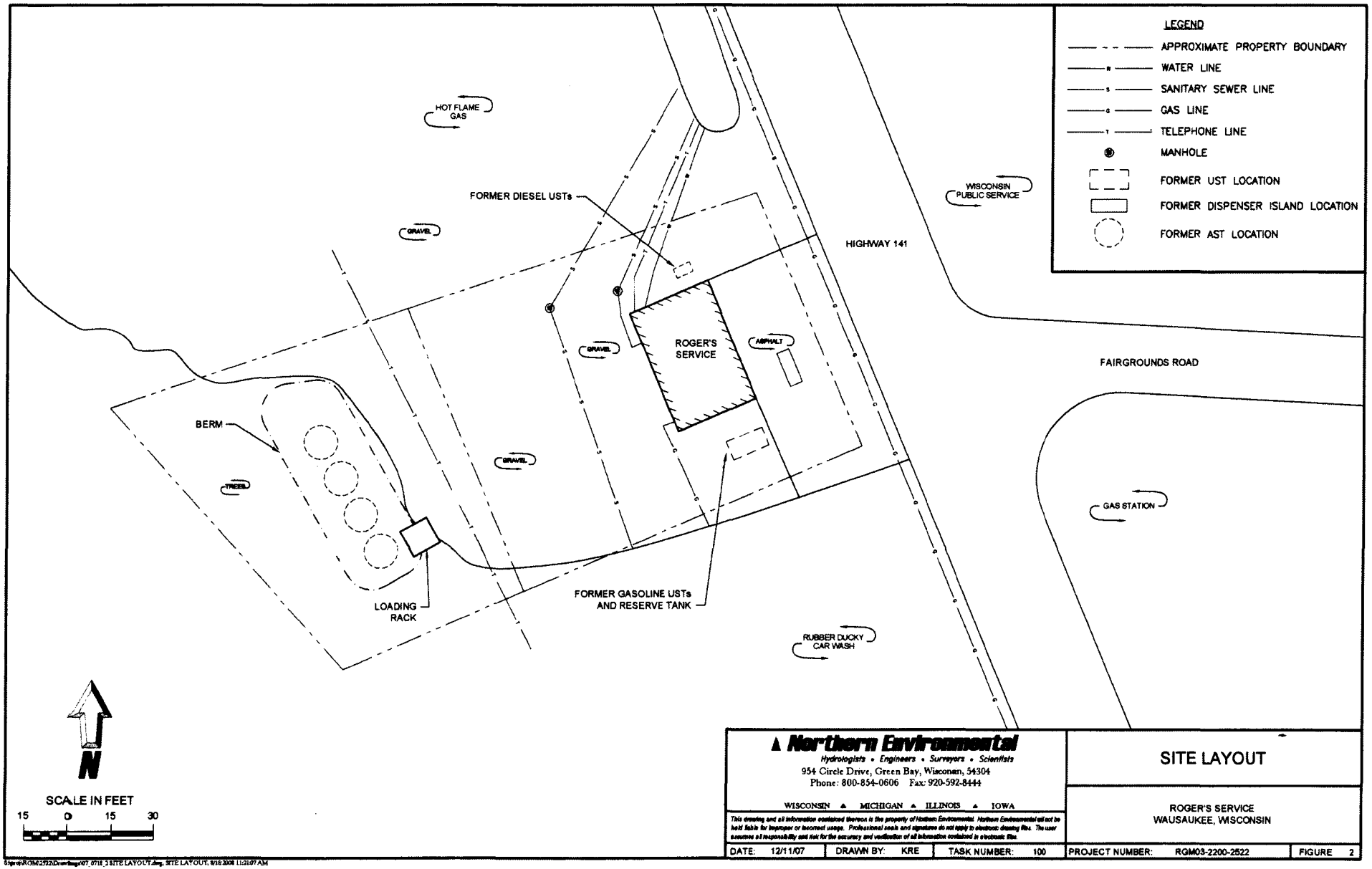

Northern Environmental
Hydrologists • Engineers • Surveyors • Scientists
954 Circle Drive, Green Bay, Wisconsin, 54304
Phone: 800-854-0606 Fax: 920-592-8444

WISCONSIN ▲ MICHIGAN ▲ ILLINOIS ▲ IOWA

This drawing and all information contained thereon is the property of Northern Environmental. Northern Environmental will not be held liable for improper or incorrect usage. Professional seals and signatures do not apply to electronic drawing files. The user assumes all responsibility and risk for the accuracy and verification of all information contained in electronic files.

SITE LAYOUT

ROGER'S SERVICE
WAUSAUKEE, WISCONSIN

DATE: 12/11/07	DRAWN BY: KRE	TASK NUMBER: 100	PROJECT NUMBER: RGM03-2200-2522	FIGURE 2

S:\proj\RGM2522\Drawings\07_0718_2 SITE LAYOUT.dwg, SITE LAYOUT, 8/18/2008 11:21:07 AM

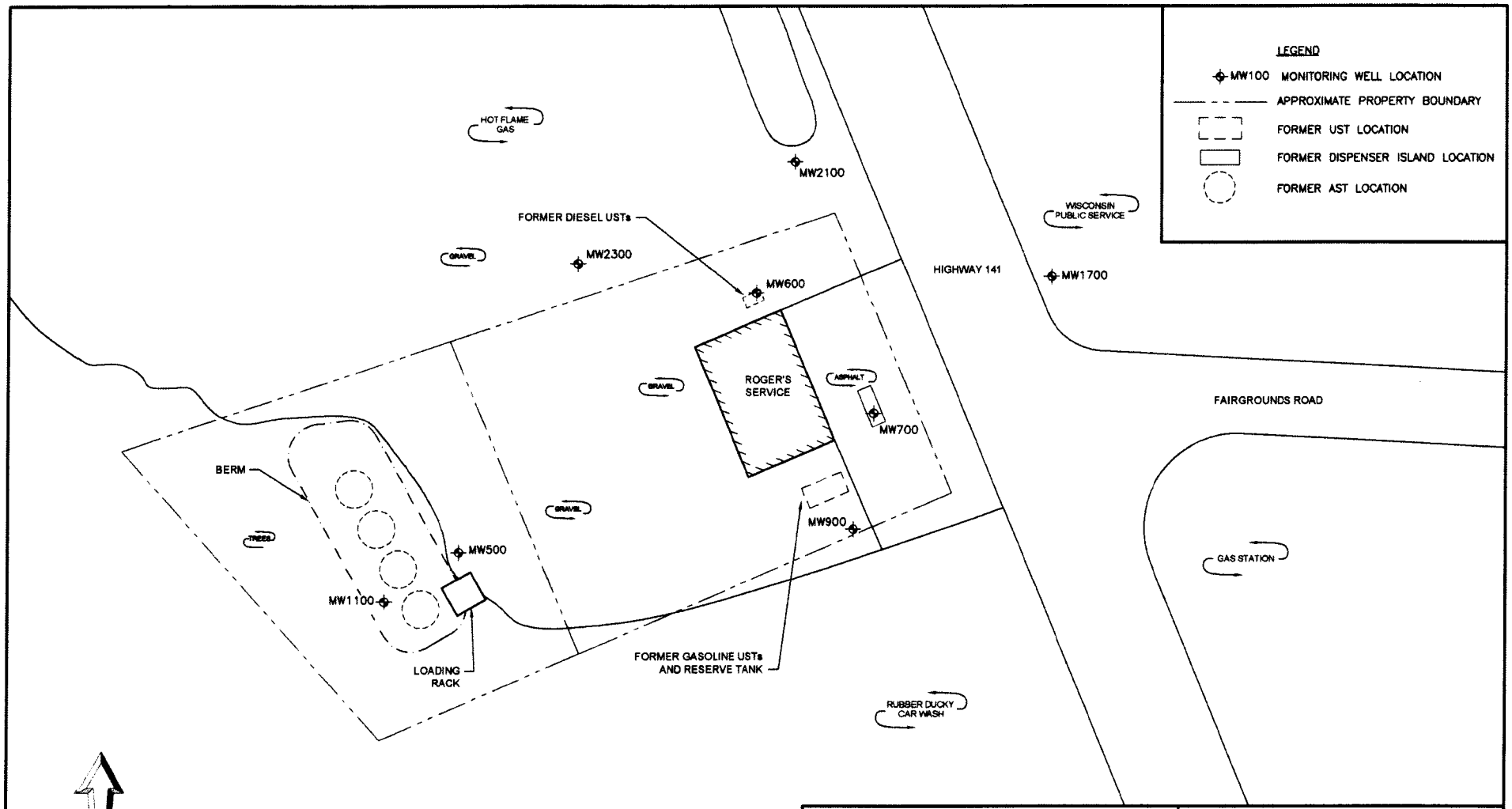

Northern Environmental
Hydrologists • Engineers • Surveyors • Scientists
954 Circle Drive, Green Bay, Wisconsin. 54304
Phone: 800-854-0606 Fax: 920-592-8444

WISCONSIN ▲ MICHIGAN ▲ ILLINOIS ▲ IOWA

This drawing and all information contained thereon is the property of Northern Environmental and not to be held liable for improper or incorrect usage. Professional seals and signatures do not apply to electronic drawing files. The user assumes all responsibility and risk for the accuracy and verification of all information contained in electronic files.

SITE LAYOUT WITH MONITORING WELL LOCATIONS

ROGER'S SERVICE
WAUSAUKEE, WISCONSIN

DATE: 12/11/07	DRAWN BY: KRE	TASK NUMBER: 100	PROJECT NUMBER: RGM03-2200-2522	FIGURE 4

S:\proj\ROM2522\Drawings\07_07\8_2 SITE LAYOUT.dwg, MW LOCATIONS, 8/18/2008 11:21:35 AM

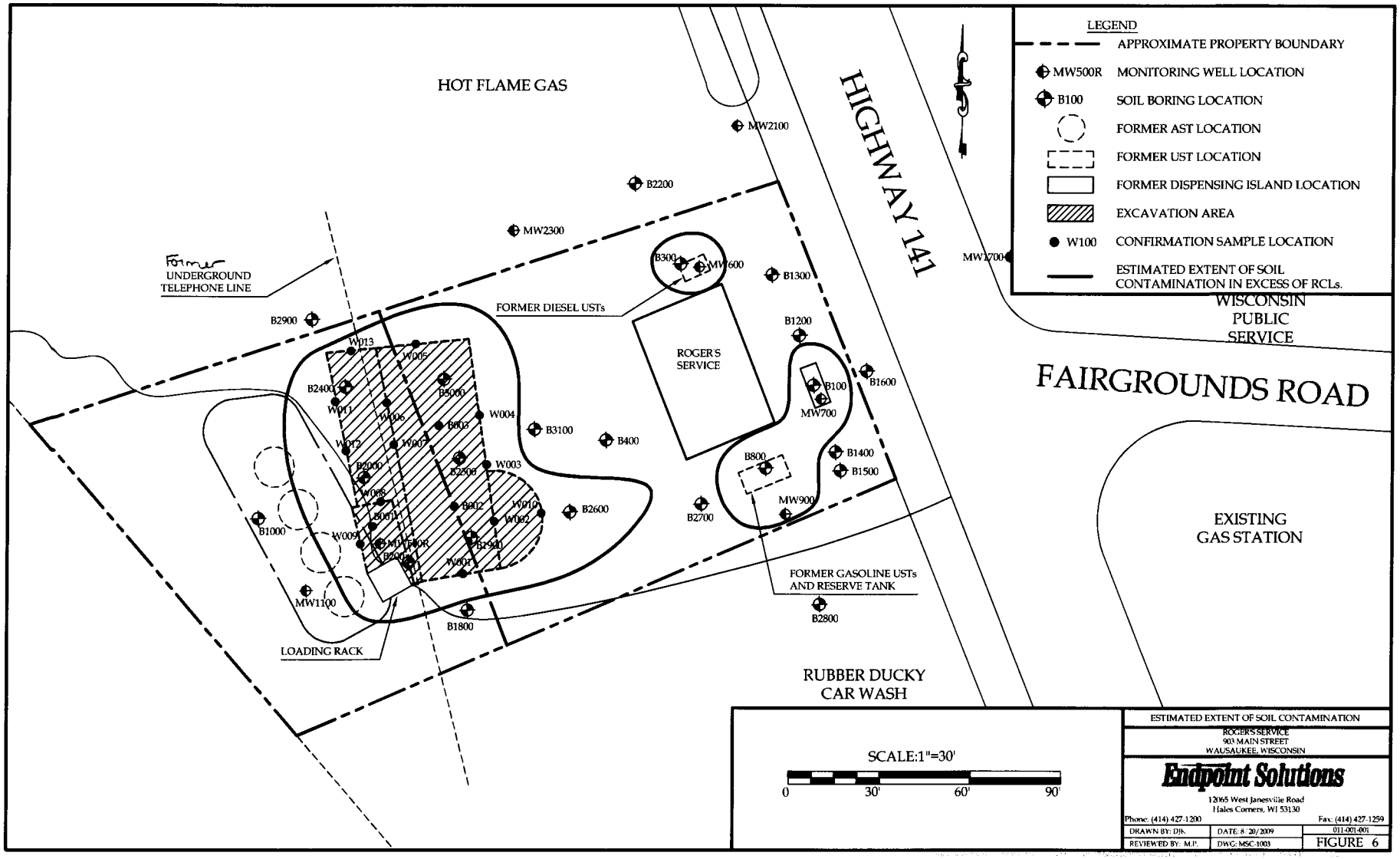

SCALE:1"=30'

0 30' 60' 90'

ESTIMATED EXTENT OF SOIL CONTAMINATION

ROGER'S SERVICE
903 MAIN STREET
WAUSAUKEE, WISCONSIN

Endpoint Solutions

12065 West Janesville Road
Hales Corners, WI 53130

Phone: (414) 427-1200 Fax: (414) 427-1259

DRAWN BY: DJK	DATE: 8/20/2009	011-001-001
REVIEWED BY: M.P.	DWG: MSC-1003	FIGURE 6

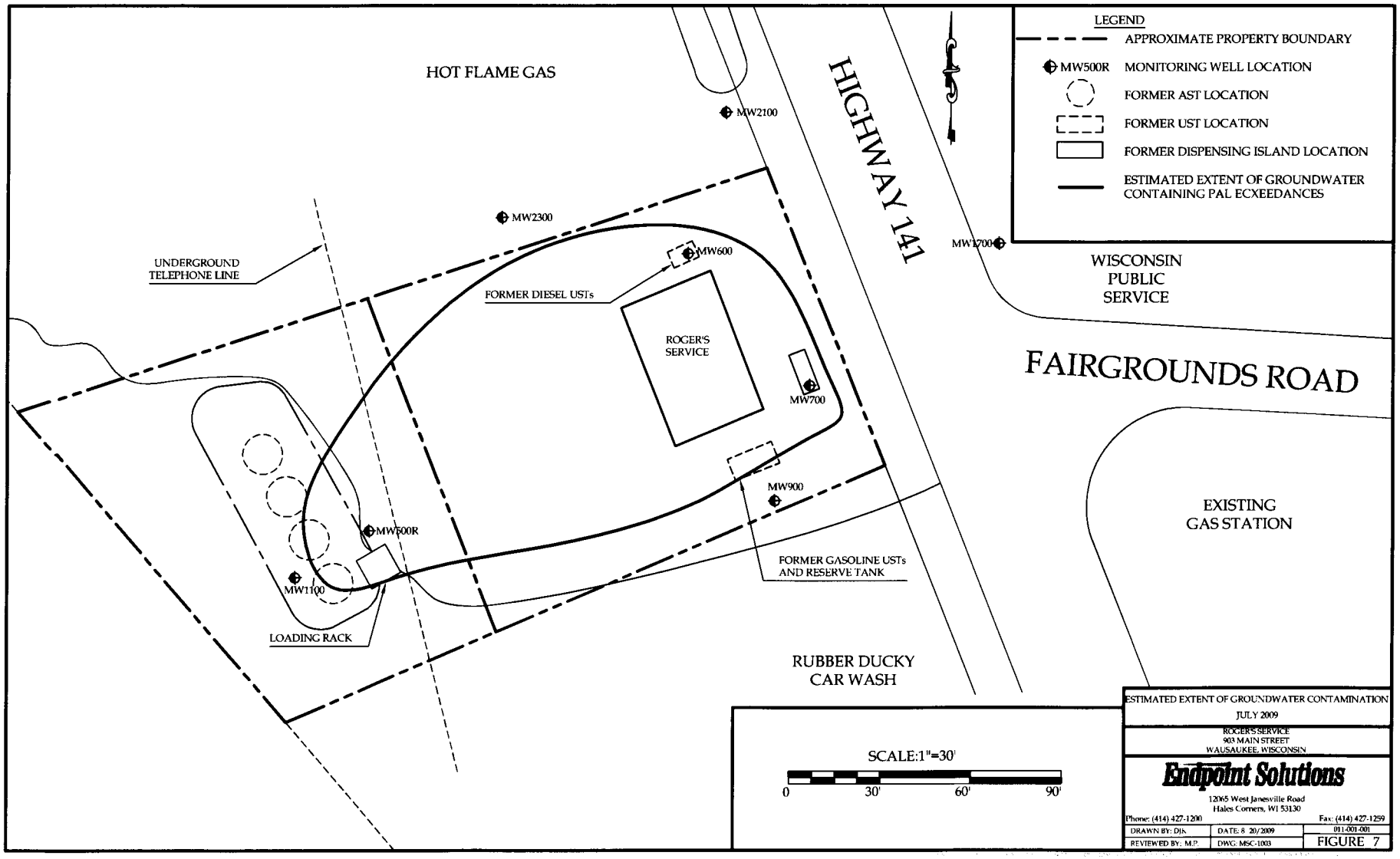
LEGEND
APPROXIMATE PROPERTY BOUNDARY
MW500R MONITORING WELL LOCATION
FORMER AST LOCATION
FORMER UST LOCATION
FORMER DISPENSING ISLAND LOCATION
ESTIMATED EXTENT OF GROUNDWATER CONTAINING PAL ECXEEDANCES
HOT FLAME GAS
MW2100
HIGHWAY 141
MW2300
MW600
MW1700
WISCONSIN PUBLIC SERVICE
UNDERGROUND TELEPHONE LINE
FORMER DIESEL USTs
ROGER'S SERVICE
FAIRGROUNDS ROAD
MW700
MW900
EXISTING GAS STATION
MW500R
MW1100
FORMER GASOLINE USTs AND RESERVE TANK
LOADING RACK
RUBBER DUCKY CAR WASH
SCALE:1"=30'
0
30'
60'
90'
ESTIMATED EXTENT OF GROUNDWATER CONTAMINATION
JULY 2009
ROGER'S SERVICE
903 MAIN STREET
WAUSAUKEE, WISCONSIN
Endpoint Solutions
12065 West Janesville Road
Hales Corners, WI 53130
Phone: (414) 427-1200
Fax: (414) 427-1259
DRAWN BY: DJA
DATE: 8 20/2009
011-001-001
REVIEWED BY: M.P.
DWG: MSC-1003
FIGURE 7

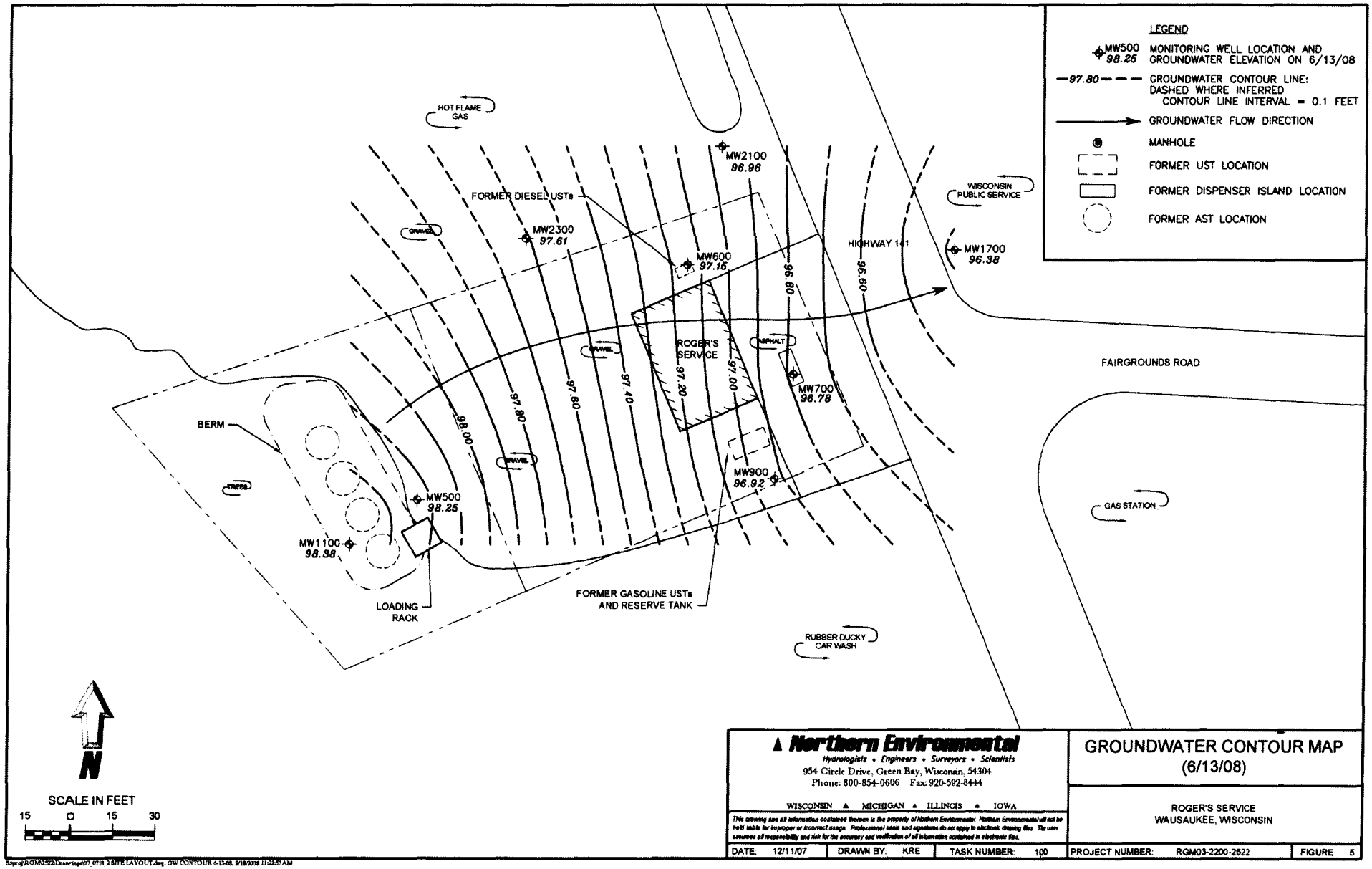

Northern Environmental
Hydrologists • Engineers • Surveyors • Scientists
954 Circle Drive, Green Bay, Wisconsin, 54304
Phone: 800-854-0606 Fax: 920-592-8444

WISCONSIN ▲ MICHIGAN ▲ ILLINOIS ▲ IOWA

This drawing and all information contained thereon is the property of Northern Environmental. Northern Environmental will not be held liable for improper or incorrect usage. Professional seals and signatures do not apply to electronic drawing files. The user assumes all responsibility and risk for the accuracy and verification of all information contained in electronic files.

GROUNDWATER CONTOUR MAP (6/13/08)

ROGER'S SERVICE
WAUSAUKEE, WISCONSIN

DATE: 12/11/07	DRAWN BY: KRE	TASK NUMBER: 100	PROJECT NUMBER: RGM03-2200-2522	FIGURE 5

S:\proj\RGM2522\Drawings\07_0718 2 SITE LAYOUT.dwg, GW CONTOUR 6-13-08, 8/18/2008 11:21:57 AM

TABLE 1 - Soil Analytical Results
Roger's Service, Wausaukee, WI

Sample Name	Sample Location	Sample Depth	PID Response	Date Sampled	DRO	GRO	Lead	Benzene	n-Butylbenzene	sec-Butylbenzene	Ethylbenzene	Isopropylbenzene	p-Isopropyltoluene	MTBE	Naphthalene	n-Propylbenzene	Toluene	1,2,4-Trichlorobenzene	1,2,4-Trimethylbenzene	1,3,5-Trimethylbenzene	Xylenes
Units		ft-bgs	iui		mg/kg	mg/kg	mg/kg	ug/kg	ug/kg	ug/kg	ug/kg	ug/kg	ug/kg	ug/kg	ug/kg	ug/kg	ug/kg	ug/kg	ug/kg	ug/kg	ug/kg
NR 720.09 RCL					*100*	*100*	*50*	*6*	NE	NE	*2,900*	NE	NE	NE	NE	NE	*1,500*	NE	NE	NE	*4,100*
NR 746.06 Table 1 Value					NE	NE	NE	8,500	NE	NE	4,600	NE	NE	NE	2,700	NE	38,000	NE	83,000	11,000	42,000
NR 746.06 Table 2 Value					NE	NE	NE	**1,100**	NE	NE	NE	NE	NE	NE	NE	NE	NE	NE	NE	NE	NE
S102	B100	2.5-4.5	799	7/12/2007	--	*2,700*	--	***2,610***	--	--	*46,000*	--	--	<500	--	--	*39,000*	--	268,000	83,000	*318,000*
S302	B300	2.5-4.5	4	7/12/2007	12.3	--	--	<25	--	--	<25	--	--	<25	--	--	<25	--	29.8 J	<25	<75
S602	B600	2.5-4.5	71	1/31/2008	16.5	--	--	*30.7*	--	--	267	--	--	<25	--	--	104	--	680	180	786
S702	B700	2.5-4.5	691	2/1/2008	--	*169*	6.5	*45 J*	1,340	260	1,900	520	18,000	<25	3,030	1,740	124	<25	27,000	6,800	*21,450*
S802	B800	2.5-4.5	4	2/1/2008	--	10.6 J	26	*26.2 J*	74	<25	57	<25	107	<25	217	46	108	<25	460	143	430 J
S902	B900	2.5-4.5	2	2/1/2008	--	<10	4.4	*31.4 J*	<25	<25	<25	<25	<25	<25	<25	<25	<25	<25	<25	<25	<75
S1001	B1000	0-2	0	2/1/2008	<10	<10	4.1	<25	<25	<25	<25	<25	<25	<25	<25	<25	<25	<25	<25	<25	<75
S1101	B1100	0-2	0	2/1/2008	<10	<10	15	<25	<25	<25	<25	<25	<25	<25	<25	<25	<25	<25	<25	<25	<75
S1202	B1200	2.5-4.5	9	2/4/2008	--	<10	8.4	<25	<25	<25	<25	<25	<25	<25	<25	<25	<25	<25	<25	<25	<75
S1301	B1300	0-2	3	2/4/2008	--	<10	6.4	<25	<25	<25	<25	<25	<25	<25	<25	<25	<25	<25	<25	<25	<75
S1502	B1500	2.5-4.5	2	2/4/2008	--	<10	42	<25	<25	<25	<25	<25	<25	<25	<25	<25	<25	<25	201	60	154
S1602	B1600	2.5-4.5	3	2/4/2008	--	<10	3	<25	<25	<25	<25	<25	200	<25	<25	37 J	<25	<25	258	56	195
S1702	B1700	2.5-4.5	1	2/4/2008	--	<10	4.9	<25	<25	<25	<25	<25	<25	<25	<25	<25	<25	<25	<25	<25	<75
S1801	B1800	0-2	9	2/4/2008	<10	<10	3.7	<25	<25	<25	<25	<25	1,440	<25	<25	<25	<25	<25	<25	<25	<75
S2101	B2100	0-2	0	4/28/2008	--	--	--	<25	--	--	31.2	--	--	<25	--	--	84	--	41	<25	184
S2201	B2200	0-2	5	4/28/2008	--	--	--	<25	--	--	<25	--	--	<25	--	--	<25	--	107	35	115
S2302	B2300	2.5-4.5	3	4/28/2008	--	--	--	<25	--	--	<25	--	--	<25	--	--	<25	--	157	<25	50
S2602	B2600	2.5-4.5	366	4/28/2008	--	--	--	*56*	--	--	228	--	--	<25	--	--	191	--	1,480	1,110	1,070
S2701	B2700	0-2	46	4/28/2008	--	--	--	<25	--	--	77	--	--	<25	--	--	96	--	410	480	425
S2801	B2800	0-2	0	4/28/2008	--	--	--	<25	--	--	<25	--	--	<25	--	--	37	--	<25	<25	<75
S2902	B2900	1-2	1	6/13/2008	--	--	--	<25	--	--	<25	--	--	<25	--	--	<25	--	<25	<25	<75
S3103	B3100	1-2	34	6/13/2008	--	--	--	<25	--	--	83	--	--	<25	--	<25	<25	--	1,450	208	261
W001	W001	2.5	--	1/21/2009	--	--	2.2	*73*	--	--	207	--	--	<25	266	--	950	--	520	215	937
W003	W003	3	--	1/21/2009	--	--	*63*	*61*	--	--	67	--	--	<25	169	--	470	--	400	110	543
W004	W004	2.5	--	1/22/2009	--	--	*230*	*298*	--	--	49	--	--	<25	80	--	770	--	168	57	476
W005	W005	2.5	--	1/22/2009	--	--	5.3	*141*	--	--	177	--	--	<25	810	--	*1,630*	--	2,100	430	972
W009	W009	3	--	1/22/2009	--	--	21	*66*	--	--	145	--	--	<25	150	--	660	--	247	101	722
W010	W010	2.5	--	7/21/2009	--	--	*61.6*	<25	--	--	<25	--	--	<25	<25	--	<25	--	<25	<25	<75
W011	W011	2.5	--	7/21/2009	--	--	5.18	<25	--	--	<25	--	--	<25	<25	--	62	--	<25	<25	<75
W012	W012	2.5	--	7/21/2009	--	--	15.1	<25	--	--	26.2	--	--	<25	<25	--	69	--	47	47	152
W013	W013	2.5	--	7/21/2009	--	--	2.74	<25	--	--	<25	--	--	<25	94	--	57	--	191	65	196
B001	B001	4.5	--	1/22/2009	--	--	30	*1,610*	--	--	*40,000*	--	--	<250	114,000	--	*8,800*	--	248,000	91,000	*232,000*
B002	B002	4.5	--	1/21/2009	--	--	3.3	*4,100*	--	--	*38,000*	--	--	<250	44,000	--	*7,000*	--	102,000	41,000	*159,000*
B003	B003	4.5	--	1/21/2009	--	--	1.7	*118*	--	--	90	--	--	<25	149	--	730	--	330	99	738
B004	B004	4.5	--	7/21/2009	--	--	5.46	<250	--	--	*5,000*	--	--	<250	4,400	--	740	--	15,000	5,500	*10,000*

Notes:

1. Results in *italics* indicate values in exccedance of *WAC NR 720 Table 1 - General Residual Contaminant Levels Based on Protection of Groundwater* values.
2. Results in double outline cells indicate values in exccedance of *WAC NR 746 Table 1 - Indicators of Residual Petroleum Product in Soil Pores* values.
3. Results in **bold** indicate values in exccedance of *WAC NR 746 Table 2 - Protection of Human Health From Direct Contact with Contaminated Soil* values for soil within 4-feet of ground surface.
4. Results qualified with a "J" indicate value detected between limit of detection and limit of quantitation
5. "NE" indicates no standard established
6. "--" indicates parameter not analyzed

TABLE 1 - Soil Analytical Results
Roger's Service, Wausaukee, WI

Sample Name	Sample Location	Sample Depth	PID Response	Date Sampled	Acenapthene	Acenapthylene	Anthracene	Benzo(a)anthracene	Benzo(b)Fluoranthene	Benzo(k)fluoranthene	Benzo(g,h,i)perylene	Benzo(a)pyrene	Chrysene	Dibenzo(a,h)anthracene	Fluoranthene	Fluorene	Indeno(1,2,3-CD)pyrene	1-Methylnaphthalene	2-Methylnaphthalene	Naphthalene	Phenanthrene	Pyrene
Units		ft-bgs	iui		ug/kg	ug/kg	ug/kg	ug/kg	ug/kg	ug/kg	ug/kg	ug/kg	ug/kg	ug/kg	ug/kg	ug/kg	ug/kg	ug/kg	ug/kg	ug/kg	ug/kg	ug/kg
Groundwater Pathway RCLs					*38,000*	*700*	*17,000*	*17,000*	*360,000*	*870,000*	*6,800,000*	*48,000*	*37,000*	*38,000*	*500,000*	*100,000*	*680,000*	*23,000*	*20,000*	*400*	*1,800*	*8,700,000*
Direct Contact Non-Industrial RCLs					900,000	1,800	88	88	88	880	1,800	9	8,800	10	600,000	600,000	88	1,100,000	600,000	20,000	18,000	500,000
Direct Contact Industrial RCLs					**60,000,000**	**360,000**	**3,900**	**3,900**	**3,900**	**39,000**	**39,000**	**390**	**390,000**	**390**	**40,000,000**	**40,000,000**	**3,900**	**70,000,000**	**40,000,000**	**110,000**	**390,000**	**30,000,000**
S102	B100	2.5-4.5	799	7/12/2007	--	--	--	--	--	--	--	--	--	--	--	--	--	--	--	--	--	--
S302	B300	2.5-4.5	4	7/12/2007	--	--	--	--	--	--	--	--	--	--	--	--	--	--	--	--	--	--
S602	B600	2.5-4.5	71	1/31/2008	<7.2	<7	<14	<15	9.1 J	<11	<14	<15	<13	<11	<13	<8.5	<10	207	380	205	15.3 J	<13
S702	B700	2.5-4.5	691	2/1/2008	--	--	--	--	--	--	--	--	--	--	--	--	--	--	--	--	--	--
S802	B800	2.5-4.5	4	2/1/2008	--	--	--	--	--	--	--	--	--	--	--	--	--	--	--	--	--	--
S902	B900	2.5-4.5	2	2/1/2008	--	--	--	--	--	--	--	--	--	--	--	--	--	--	--	--	--	--
S1001	B1000	0-2	0	2/1/2008	<7.2	<7	<14	<15	<8.1	<11	<14	<15	<13	<11	<13	<8.5	<10	<13	<17	<12	<15	<13
S1101	B1100	0-2	0	2/1/2008	<7.2	<7	<14	<15	<8.1	<11	<14	<15	<13	<11	<13	<8.5	<10	<13	<17	<12	<15	<13
S1202	B1200	2.5-4.5	9	2/4/2008	--	--	--	--	--	--	--	--	--	--	--	--	--	--	--	--	--	--
S1301	B1300	0-2	3	2/4/2008	--	--	--	--	--	--	--	--	--	--	--	--	--	--	--	--	--	--
S1502	B1500	2.5-4.5	2	2/4/2008	--	--	--	--	--	--	--	--	--	--	--	--	--	--	--	--	--	--
S1602	B1600	2.5-4.5	3	2/4/2008	--	--	--	--	--	--	--	--	--	--	--	--	--	--	--	--	--	--
S1702	B1700	2.5-4.5	1	2/4/2008	--	--	--	--	--	--	--	--	--	--	--	--	--	--	--	--	--	--
S1801	B1800	0-2	9	2/4/2008	<7.2	<7	<14	<15	<8.1	<11	<14	<15	<13	<11	<13	<8.5	<10	<13	<17	<12	<15	<13
S2101	B2100	0-2	0	4/28/2008	--	--	--	--	--	--	--	--	--	--	--	--	--	--	--	--	--	--
S2201	B2200	0-2	5	4/28/2008	--	--	--	--	--	--	--	--	--	--	--	--	--	--	--	--	--	--
S2302	B2300	2.5-4.5	3	4/28/2008	--	--	--	--	--	--	--	--	--	--	--	--	--	--	--	--	--	--
S2602	B2600	2.5-4.5	366	4/28/2008	--	--	--	--	--	--	--	--	--	--	--	--	--	--	--	--	--	--
S2701	B2700	0-2	46	4/28/2008	--	--	--	--	--	--	--	--	--	--	--	--	--	--	--	--	--	--
S2801	B2800	0-2	0	4/28/2008	--	--	--	--	--	--	--	--	--	--	--	--	--	--	--	--	--	--
S2902	B2900	1-2	1	6/13/2008	--	--	--	--	--	--	--	--	--	--	--	--	--	--	--	--	--	--
S3103	B3100	1-2	34	6/13/2008	<13	<14	<8.8	17.4 J	24.9 J	<11	20 J	12.6 J	14.7 J	<9.7	20.2 J	<12	12.1 J	282	340	258	20.5 J	16.1 J
W001	W001	2.5	--	1/21/2009	--	--	--	--	--	--	--	--	--	--	--	--	--	--	--	--	--	--
W003	W003	3	--	1/21/2009	--	--	--	--	--	--	--	--	--	--	--	--	--	--	--	--	--	--
W004	W004	2.5	--	1/22/2009	--	--	--	--	--	--	--	--	--	--	--	--	--	--	--	--	--	--
W005	W005	2.5	--	1/22/2009	--	--	--	--	--	--	--	--	--	--	--	--	--	--	--	--	--	--
W009	W009	3	--	1/22/2009	--	--	--	--	--	--	--	--	--	--	--	--	--	--	--	--	--	--
W010	W010	2.5	--	7/21/2009	--	--	--	--	--	--	--	--	--	--	--	--	--	--	--	--	--	--
W011	W011	2.5	--	7/21/2009	--	--	--	--	--	--	--	--	--	--	--	--	--	--	--	--	--	--
W012	W012	2.5	--	7/21/2009	--	--	--	--	--	--	--	--	--	--	--	--	--	--	--	--	--	--
W013	W013	2.5	--	7/21/2009	--	--	--	--	--	--	--	--	--	--	--	--	--	--	--	--	--	--
B001	B001	4.5	--	1/22/2009	--	--	--	--	--	--	--	--	--	--	--	--	--	--	--	--	--	--
B002	B002	4.5	--	1/21/2009	--	--	--	--	--	--	--	--	--	--	--	--	--	--	--	--	--	--
B003	B003	4.5	--	1/21/2009	--	--	--	--	--	--	--	--	--	--	--	--	--	--	--	--	--	--
B004	B004	4.5	--	7/21/2009	--	--	--	--	--	--	--	--	--	--	--	--	--	--	--	--	--	--

Notes:

1. Results in *italics* indicate values in exccedance of *Suggested RCLs Based on Groundwater Pathway*
2. Results in double outline cells indicate values in exccedance of *Suggested RCLs for Direct Contact at a Non-Industrial Site*
3. Results in **bold** indicate values in exccedance of *Suggested RCLs for Direct Contact at an Industrial Site*
4. Results qualified with a "J" indicate value detected between limit of detection and limit of quantitation
5. " --" indicates parameter not analyzed

TABLE 1 - January 2009 Soil Excavation Confirmation Sample Results
Roger's Service, Wausaukee, WI

		NR 720	NR 746	NR 746	Sidewall Samples												
Sample Name		**Table 1**	**Table 1**	**Table 2**	**W001**	**W002**	**W003**	**W004**	**W005**	**W006**	**W007**	**W008**	**W009**	**W010**	**W011**	**W012**	**W013**
Sample Depth (ft-bgs)					2.5	2.5	3.0	2.5	2.5	3.0	3.0	3.0	3.0	2.5	2.5	2.5	2.5
Benzene	ug/kg	5.5	8500	1100	*73*	***3150***	*61*	*298*	*141*	***3500***	***26900***	*550*	*66*	<25	<25	<25	<25
Ethylbenzene	ug/kg	2900	4600	-	207	<250	67	49	177	*21000*	*118000*	*4600*	145	<25	<25	26.2	<25
MTBE	ug/kg	-	-	-	<25	<250	<25	<25	<25	<250	<250	<25	<25	<25	<25	<25	<25
Naphthalene	ug/kg	-	2700	-	266	<250	169	80	810	29100	145000	4800	150	<25	<25	<25	94
Toluene	ug/kg	1500	38000	-	950	*1550*	470	770	*1630*	*6000*	*12100*	*1720*	660	<25	62	69	57
1,2,4 Trimethylbenzene	ug/kg	-	83000	-	520	1390	400	168	2100	87000	274000	17300	247	<25	<25	47	191
1,3,5 Trimethylbenzene	ug/kg	-	11000	-	215	680	110	57	430	33000	88000	8000	101	<25	<25	47	65
m&p Xylene	ug/kg	4100*	42000*	-	630	*4300*	277	268	860	*81000*	*450000*	*11800*	480	<50	<50	89	94
o Xylene	ug/kg	4100*	42000*	-	307	*2200*	266	208	112	*17000*	*192000*	*3600*	242	<25	<25	63	102
Lead	mg/kg	50	-	-	2.2	15	63	230	5.3	34	430	33	21	61.6	5.18	15.1	2.74

		NR 720	NR 746	NR 746	Bottom Samples			
Sample Name		**Table 1**	**Table 1**	**Table 2**	**B001**	**B002**	**B003**	**B004**
Sample Depth (ft-bgs)					4.5	4.5	4.5	4.5
Benzene	ug/kg	5.5	8500	1100	***1610***	***4100***	*118*	<250
Ethylbenzene	ug/kg	2900	4600	-	*40000*	*38000*	90	*5000*
MTBE	ug/kg	-	-	-	<250	<250	<25	<250
Naphthalene	ug/kg	-	2700	-	114000	44000	149	4400
Toluene	ug/kg	1500	38000	-	*8800*	*7000*	730	740
1,2,4 Trimethylbenzene	ug/kg	-	83000	-	248000	102000	330	15000
1,3,5 Trimethylbenzene	ug/kg	-	11000	-	91000	41000	99	5500
m&p Xylene	ug/kg	4100*	42000*	-	*155000*	*110000*	308	*6200*
o Xylene	ug/kg	4100*	42000*	-	*77000*	*49000*	430	*3800*
Lead	mg/kg	50	-	-	30	3.3	1.7	5.46

Note:

1. Results in *italics* indicate values in exccedance of *WAC NR 720 Table 1 - General Residual Contaminant Levels Based on Protection of Groundwater* values.
2. Results in double outline cells indicate values in exccedance of *WAC NR 746 Table 1 - Indicators of Residual Petroleum Product in Soil Pores* values.
3. Results in **bold** indicate values in exccedance of *WAC NR 746 Table 2 - Protection of Human Health From Direct Contact with Contaminated Soil* values for soil within 4-feet of ground surface.
4. * indicates values are combined values.

TABLE 2 - Groundwater Analytical Results
Roger's Service, Wausaukee, WI

Well ID	Date Sampled	DRO	GRO	Lead	Benzene	n-Butylbenzene	sec-Butylbenzene	Dichlorodifluoromethane	Ethylbenzene	Isopropylbenzene	p-Isopropyltoluene	MTBE	Naphthalene	n-Propylbenzene	Toluene	Trimethylbezene	Xylenes	Fluorene	1-Methylnaphthalene	2-Methylnaphthalene	Naphthalene
Units		ug/kg	ug/kg	ug/kg	ug/kg	ug/kg	ug/kg	ug/kg	ug/kg	ug/kg	ug/kg	ug/kg	ug/kg	ug/kg	ug/kg	ug/kg	ug/kg	ug/kg	ug/kg	ug/kg	ug/kg
PAL		NE	NE	*1.5*	*0.5*	NE	NE	*200*	*140*	NE	NE	*12*	*10*	NE	*200*	*96*	*1,000*	*80*	NE	NE	*10*
ES		NE	NE	**15**	**5**	NE	NE	**1,000**	**700**	NE	NE	**60**	**100**	NE	**1,000**	**480**	**10,000**	**400**	NE	NE	**100**
MW500/M	2/15/2008	--	--	***8.4***	***172***	54 J	<18	<23	***710***	42 J	25 J	<26	***740***	135	68 J	***2,150***	*5,050*	1.46 J	167	330	***590***
	6/13/2008	--	--	--	***400***	--	--	--	***890***	--	--	<31	***770***	--	101	***1,800***	*5,300*	--	--	--	--
	3/25/2009	--	--	*3.8*	*1.44*	--	--	--	6.3	--	--	<0.42	*10.2*	--	4.1	*142*	249	--	--	--	--
	7/22/2009	--	--	--	*2.92*	--	--	--	4.2	--	--	<0.5	*20.5*	--	1.21 J	66.1	149	--	--	--	--
MW600	2/15/2008	--	--	<0.7	<23.5	--	--	<23	126	<30	<38.5	<26	***262 J***	54 J	<23	***840***	*1,592*	<0.2	10.3	16.7	*48*
	6/13/2008	--	--	--	<4.9	--	--	--	43	--	--	<6.2	*50*	--	<4.6	*196*	221	--	--	--	--
	3/25/2009	--	--	<0.7	*1.45*	--	--	--	32	--	--	<0.42	*21.7*	--	3.9	*129.2*	147.7	--	--	--	--
	7/22/2009	--	--	--	<0.41	--	--	--	16.4	--	--	<0.5	*10.9*	--	0.85 J	*105*	121.79	--	--	--	--
MW700	2/15/2008	--	--	<0.7	*1.44 J*	5	0.94 J	1.98	8.1	1.4 J	1.72	<0.52	*20*	4.5	1.09 J	*180*	154	--	--	--	--
	6/13/2008	--	--	--	***26.9***	--	--	--	113	--	--	<0.62	*58*	--	22.8	*357*	478	--	--	--	--
	3/25/2009	--	--	<0.7	*4.5*	--	--	--	12.9	--	--	<0.42	5.0	--	4.9	34.7	42.2	--	--	--	--
	7/22/2009	--	--	--	*2.1*	--	--	--	9.3	--	--	<0.5	4.5 J	--	<0.51	78	7.94 J	--	--	--	--
MW900	2/15/2008	--	--	<0.7	*0.62 J*	<0.52	<0.36	1.82	<0.38	<0.48	<0.35	<0.52	<1.8	<0.38	<0.46	8.29	4.13	--	--	--	--
	6/13/2008	--	--	--	<0.49	--	--	--	<0.68	--	--	<0.62	--	--	<0.46	<1.42	<1.85	--	--	--	--
	7/22/2009	--	--	--	<0.45	--	--	--	<0.76	--	--	<0.42	<1.4	--	<0.53	<1.13	<1.58	--	--	--	--
MW1100	2/15/2008	--	--	<0.7	<0.47	<0.52	<0.36	<0.46	<0.38	<0.48	<0.35	<0.52	<1.8	<0.38	<0.46	<1.57	<0.99	<0.01	<0.018	0.023 J	0.027 J
	6/13/2008	--	--	--	<0.49	--	--	--	<0.68	--	--	<0.62	--	--	<0.46	<1.42	<1.85	--	--	--	--
	7/22/2009	--	--	--	<0.41	--	--	--	<0.87	--	--	<0.5	<1.7	--	<0.51	<2.6	<2.13	--	--	--	--
MW1700	2/15/2008	--	--	<0.7	<0.47	<0.52	<0.36	2.55	<0.38	<0.48	<0.35	1.31 J	<1.8	<0.38	<0.46	<1.57	<0.99	--	--	--	--
	6/13/2008	--	--	--	<0.49	--	--	--	<0.68	--	--	<0.62	<0.88	--	<0.46	<1.42	<1.85	--	--	--	--
	7/22/2009	--	--	--	<0.45	--	--	--	<0.76	--	--	<0.42	<1.4	--	<0.53	<1.13	<1.58	--	--	--	--
MW2100	6/13/2008	--	--	--	<0.49	--	--	--	<0.68	--	--	<0.62	<0.88	--	<0.46	<1.32	<1.85	--	--	--	--
	7/22/2009	--	--	--	<0.45	--	--	--	<0.76	--	--	<0.42	<1.4	--	<0.53	<1.13	<1.58	--	--	--	--
MW2300	6/13/2008	--	--	--	***10.9***	--	--	--	1.22 J	--	--	<0.62	7.8	--	0.62 J	13.03 J	6.05 J	--	--	--	--
	3/25/2009	--	--	<0.7	*2.08*	--	--	--	1.07 J	--	--	<0.42	<1.4	--	0.63 J	1.48 J	4.02 J	--	--	--	--
	7/22/2009	--	--	--	<0.45	--	--	--	<0.76	--	--	<0.42	<1.4	--	<0.53	<1.13	<1.58	--	--	--	--

Notes:

1. Results in *italics* indicate values in exceedance of *WAC NR 140 Table 1 Public Health Groundwater Quality Standards Preventive Action Limit* (PAL) values.
2. Results in **bold** indicate values in exceedance of *WAC NR 140 Table 1 Public Health Groundwater Quality Standards Enforcement Standard* (ES) values.
3. Results qualified with a "J" indicate value detected between limit of detection and limit of quantitation
4. "NE" indicates no ES/PAL established

Table 4 Water Level Data, Roger's Service, Wausaukee, Wisconsin

Well I.D.	Ground Surface Elevation (msl)	Reference Point Elevation (msl)	Top / Bottom Well Screen Elevation (msl)	Date	Depth to Water (feet) Below Riser	Depth to Water (feet) Below Grade	Water Table Elevation (feet)
MW500	101.09	100.70	98.04 - 88.04	02/15/08	5.34	5.73	95.36
/MW500R				06/13/08	2.45	2.84	98.25
				03/25/09	2.79		
				07/21/09	4.50		
MW600	99.66	99.00	96.26 - 86.26	02/15/08	4.46	5.12	94.54
				06/13/08	1.85	2.51	97.15
				03/25/09	2.62	3.28	96.38
				07/21/09	3.85	4.51	95.15
MW700	99.94	99.47	97.33 - 87.33	02/15/08	4.73	5.20	94.74
				06/13/08	2.69	3.16	96.78
				03/25/09	3.39	3.86	96.08
				07/21/09	4.36	4.83	95.11
MW900	100.2	99.89	97.09 - 87.09	02/15/08	5.00	5.31	94.89
				06/13/08	2.97	3.28	96.92
				07/21/09	4.50	4.81	95.39
MW1100	101.37	100.90	99.52 - 89.52	02/15/08	5.48	5.95	95.42
				06/13/08	2.52	2.99	98.38
				07/21/09	4.98	5.45	95.92
MW1700	99.65	98.98	97.25 - 87.25	02/15/08	4.84	5.51	94.14
				06/13/08	2.60	3.27	96.38
				07/21/09	4.38	5.05	94.60
MW2100	99.31	98.70	96.66 - 86.66	06/13/08	1.74	2.35	96.96
				07/21/09	3.84	4.45	94.86
MW2300	99.79	98.99	96.72 - 86.72	06/13/08	1.38	2.18	97.61
				03/25/09	2.70	3.50	96.29
				07/21/09	3.84	4.64	95.15

Key:

* = Well Screen Submerged

msl = Mean Sea Level

fbg = Feet Below Grade

--- = Not Collected

Note: 1) Bechmark is northeast corner of concrete slab outside office door. Assumed elevation = 100.00 feet

2) Reference Point is black permanent marker on north side of PVC riser.