GIS REGISTRY INFORMATION

SITE NAME: Graf's Mobil Service

BRRTS #: 03-31-118551 **FID # (**if appropriate**):**

COMMERCE # (if appropriate**):** 54201-1334-25

CLOSURE DATE: 11/08/2007

STREET ADDRESS: 1025 Lake Street

CITY: Algoma

SOURCE PROPERTY GPS COORDINATES (meters in WTM91 projection)**:** **X=** 723215 **Y=** 462094

CONTAMINATED MEDIA: Groundwater [ ] Soil [ ] Both [x]

OFF-SOURCE GW CONTAMINATION >ES: [x] **Yes** [ ] **No**

IF YES, STREET ADDRESS 1: City of Algoma Beach Property

GPS COORDINATES (meters in WTM91 projection)**:** **X=** 723252 **Y=** 462088

OFF-SOURCE SOIL CONTAMINATION >Generic or Site-Specific RCL (SSRCL): [ ] **Yes** [x] **No**

IF YES, STREET ADDRESS 1:

GPS COORDINATES (meters in WTM91 projection)**:** **X=** **Y=**

CONTAMINATION IN RIGHT OF WAY: [x] **Yes** [ ] **No**

DOCUMENTS NEEDED:

Closure Letter, and any conditional closure letter or denial letter issued	x
Copy of any maintenance plan referenced in the final closure letter.	x
Copy of (soil or land use) deed notice *if any required as a condition of closure*	NA
Copy of most recent deed, including legal description, for all affected properties	x
Certified survey map or relevant portion of the recorded plat map (*if referenced in the legal description*) for all affected properties	x
County Parcel ID number, *if used for county*, for all affected properties Parcel ID: 31 201 GL 1 27 68	x
Location Map which outlines all properties within contaminated site boundaries on USGS topographic map or plat map in sufficient detail to permit the parcels to be located easily (8.5x14" if paper copy). If groundwater standards are exceeded, the map must also include the location of all municipal and potable wells within 1200' of the site.	x
Detailed Site Map(s) for all affected properties, showing buildings, roads, property boundaries, contaminant sources, utility lines, monitoring wells and potable wells. (8.5x14'', if paper copy) This map shall also show the location of all contaminated public streets, highway and railroad rights-of-way in relation to the source property and in relation to the boundaries of groundwater contamination exceeding ch. NR 140 ESs and soil contamination exceeding ch. NR 720 generic or SSRCLs.	x
Tables of Latest Groundwater Analytical Results (no shading or cross-hatching)	x
Tables of Latest Soil Analytical Results (no shading or cross-hatching)	x
Isoconcentration map(s), *if required for site investigation (SI) (* 8.5x14" if paper copy*)*. The isoconcentration map should have flow direction and extent of groundwater contamination defined. **If not available, include the latest extent of contaminant plume map.**	x
GW: Table of water level elevations, with sampling dates, and free product noted if present	x
GW: Latest groundwater flow direction/monitoring well location map (should be 2 maps if maximum variation in flow direction is greater than 20 degrees)	x
SOIL: Latest horizontal extent of contamination exceeding generic or SSRCLs, with one contour	x
Geologic cross-sections, *if required for SI.* (8.5x14' if paper copy**)**	x
RP certified statement that legal descriptions are complete and accurate	x
Copies of off-source notification letters (if applicable)	x
Letter informing ROW owner of residual contamination (if applicable)(public, highway or railroad ROW)	x

State of Wisconsin \ DEPARTMENT OF NATURAL RESOURCES

Jim Doyle, Governor
Matthew J. Frank, Secretary
Ronald W. Kazmierczak, Regional Director

Northeast Region Headquarters
2984 Shawano Ave., P.O. Box 10448
Green Bay, Wisconsin 54307-0448
Telephone 920-662-5100
FAX 920-662-5413
TTY Access via relay - 711

November 8, 2007

Mr. James Graf
Graf's Mobil Service
1025 Lake Street
Algoma, WI 54201

SUBJECT: Final Case Closure with Land Use Limitations or Conditions
Graf's Mobil Service, 1025 Lake Street, Algoma, Wisconsin
WDNR BRRTS Activity #: 03-31-118551

Dear Mr. Graf:

On November 2, 2006, the Wisconsin Department of Natural Resources Northeast Region Closure Committee reviewed the above referenced case for closure. This committee reviews environmental remediation cases for compliance with state laws and standards to maintain consistency in the closure of these cases. On November 3, 2006, you were notified that the Closure Committee had granted conditional closure to this case.

On November 1, 2007, the Department received correspondence indicating that you have complied with the requirements of closure (submittal of a maintenance plan, monitoring/extraction/air sparge well abandonment forms, purge water and soil disposal documentation and off-site notification letters).

Based on the correspondence and data provided, it appears that your case meets the requirements of ch. NR 726, Wisconsin Administrative Code. The Department considers this case closed and no further investigation or remediation is required at this time.

GIS Registry

The conditions of case closure set out below in this letter require that your site be listed on the Remediation and Redevelopment Program's GIS Registry. The specific reasons are summarized below:

- Residual soil contamination exists that must be properly managed should it be excavated or removed.
- If a structural impediment that obstructs a complete site investigation or cleanup is removed or modified, additional environmental work must be completed.
- Pavement, an engineered cover or a soil barrier must be maintained over contaminated soil and the state must approve any changes to this barrier.
- Groundwater contamination is present above Chapter NR 140 enforcement standards.

Information that was submitted with your closure request application will be included on the GIS Registry. To review the sites on the GIS Registry web page, visit http://dnr.wi.gov/org/aw/rr/gis/index.htm. If your property is listed on the GIS Registry because of remaining contamination and you intend to construct or reconstruct a well, you will need prior Department approval in accordance with s. NR 812.09(4)(w), Wis. Adm. Code. To obtain approval, Form 3300-254 needs to be completed and submitted to the DNR Drinking and Groundwater program's regional water supply specialist. This form can be obtained on-line http://www.dnr.state.wi.us/org/water/dwg/3300254.pdf or at the web address listed above for the GIS Registry.

Closure Conditions

Please be aware that pursuant to s. 292.12 Wisconsin Statutes, compliance with the requirements of this letter is a responsibility to which you the current property owner and any subsequent property owners must adhere. If these requirements are not followed or if additional information regarding site conditions indicates that contamination on or from the site poses a threat to public health, safety, welfare, or the environment, the Department may take enforcement action under s. 292.11 Wisconsin Statutes to ensure compliance with the specified requirements, limitations or other conditions related to the property or this case may be reopened pursuant to s. NR 726.09, Wis. Adm. Code. It is the Department's intent to conduct inspections in the future to ensure that the conditions included in this letter including compliance with referenced maintenance plans are met.

Cover or Barrier

Pursuant to s. 292.12(2)(a), Wis. Stats., the pavement or other impervious cap that currently exists in the location shown on the attached map shall be maintained in compliance with the attached maintenance plan, dated March 2, 2007, in order to minimize the infiltration of water and prevent additional groundwater contamination that would violate the groundwater quality standards in ch. NR 140, Wis. Adm. Code, and to prevent direct contact with residual soil contamination that might otherwise pose a threat to human health. If soil in the specific locations described above is excavated in the future, the property owner at the time of excavation must sample and analyze the excavated soil to determine if residual contamination remains. If sampling confirms that contamination is present the property owner at the time of excavation will need to determine whether the material would be considered solid or hazardous waste and ensure that any storage, treatment or disposal is in compliance with applicable statutes and rules. In addition, all current and future owners and occupants of the property need to be aware that excavation of the contaminated soil may pose an inhalation or other direct contact hazard and as a result special precautions may need to be taken during excavation activities to prevent a health threat to humans.

Prohibited Activities

The following activities are prohibited on any portion of the property where pavement is required as shown on the attached map, unless prior written approval has been obtained from the Wisconsin Department of Natural Resources: 1) removal of the existing barrier; 2) replacement with another barrier; 3) excavating or grading of the land surface; 4) filling on capped or paved areas; 5) plowing for agricultural cultivation; or 6) construction or placement of a building or other structure.

Remaining Residual Groundwater Contamination

Groundwater impacted by petroleum-related contamination greater than enforcement standards set forth in ch. NR140, Wis. Adm. Code, is present both on the contaminated property and off the contaminated property. Off-site property owners have been notified of the presence of groundwater contamination. For more detailed information regarding the locations where groundwater samples have been collected (i.e., monitoring well locations) and the associated contaminant concentrations, refer to the Remediation and Redevelopment Program's GIS Registry at http://dnr.wi.gov/org/aw/rr/gis/index.htm.

Vapor Migration

In addition, depending on site-specific conditions, construction over contaminated materials may result in vapor migration into enclosed structures or migration along newly placed underground utility lines. The potential for vapor inhalation and mitigation should be evaluated when planning any future redevelopment, and measures should be taken to ensure the continued protection of public health, safety, welfare and the environment at the site.

The Department appreciates your efforts to restore the environment at this site. If you have any questions regarding this closure decision or anything outlined in this letter, please contact Keld Lauridsen at 920-662-5420.

Sincerely,

B. G. Urben

Bruce G. Urben
Northeast Remediation & Redevelopment Team Supervisor

cc: Lynelle Caine, Northern Environmental
Bob Klauk, Department of Commerce

Northern Environmental℠
Hydrologists • Engineers • Surveyors • Scientists

954 Circle Drive
Green Bay, WI 54304
(920) 592-8400
(800) 854-0606
Fax (920) 592-8444
www.northernenvironmental.com

March 2, 2007
(GMS 03-2200-0590)

WI DNR
RECEIVED
MAR 5 2007
NER WASTE/RR

Mr. Keld Lauridsen
Wisconsin Department of Natural Resources
Post Office Box 10448
Green Bay, Wisconsin 54307

Re: Proposed Cap Maintenance Plan, Graf's Mobil Service, 1025 Lake Street, Algoma, Wisconsin, WDNR BRRTS ID#03-31-118551, PECFA Claim #54201-1334-25

Dear Mr. Lauridsen:

On behalf of Graf's Mobil Service, Northern Environmental Technologies, Incorporated (Northern Environmental) is submitting a cap maintenance plan as part of the case closure requirements for the property located at 1025 Lake Street, Algoma, Wisconsin (the Site). Per the conditional closure letter, we understand maintenance activities relate to the existing asphalt/concrete covering the area over the remaining contaminated soil and groundwater plume on-site. The maintenance plan requires the existing cover to be maintained. The extent of the soil and groundwater plumes are shown on the attached figures.

Asphalt/Concrete Barrier Purpose

The existing asphalt/concrete cover over the contaminated soil and groundwater serves as a barrier to prevent direct human contact with residual soil contamination that might otherwise pose a threat to human health. The cover also poses as a partial infiltration barrier to prevent further impacts to groundwater due to the infiltration of precipitation.

Maintenance Plan

The existing asphalt/concrete cover will be inspected on an annual basis, normally in the spring after all snow and ice is gone, for deterioration, cracks and other potential problems that can cause additional infiltration or exposure to underlying soils. The inspections will be performed to evaluate damage due to settling, exposure to the weather, increasing age, and other factors. A report describing the nature and extent of any damage to the existing cover and subsequent repairs will be prepared upon completion of these activities. Completed copies of written inspections and repairs will be maintained on-site. An example of the inspection and repair form is enclosed. If the existing cover is to be removed, replaced, and/or excavation or utility work is proposed in the capped area, notification will be submitted to the Wisconsin Department of Natural Resources (WDNR) Remediation and Redevelopment Office at Post Office Box 10448, Green Bay, Wisconsin 54307, for their approval prior to completion.

We trust this information meets your needs. Please contact us at 920-592-8400 if you have any questions.

Sincerely,
Northern Environmental Technologies, Incorporated

Susan Knabe

Susan T. Knabe
Project Geologist

Lynelle P. Caine

Lynelle P. Caine
Senior Project Geologist

STK/jmv
Enclosures

c: Mr. James Graf, Graf's Mobil Service

© 2007 Northern Environmental Technologies, Incorporated

Cap Inspection and Repair Report
1025 Lake Street
Algoma, Wisconsin

Date: _____ Weather _____

Inspected By: _____

Observations of existing concrete/asphalt areas: _____

_____

_____

_____

_____

_____

_____

_____

Documentation of Repairs: _____

_____

_____

Signature: _____

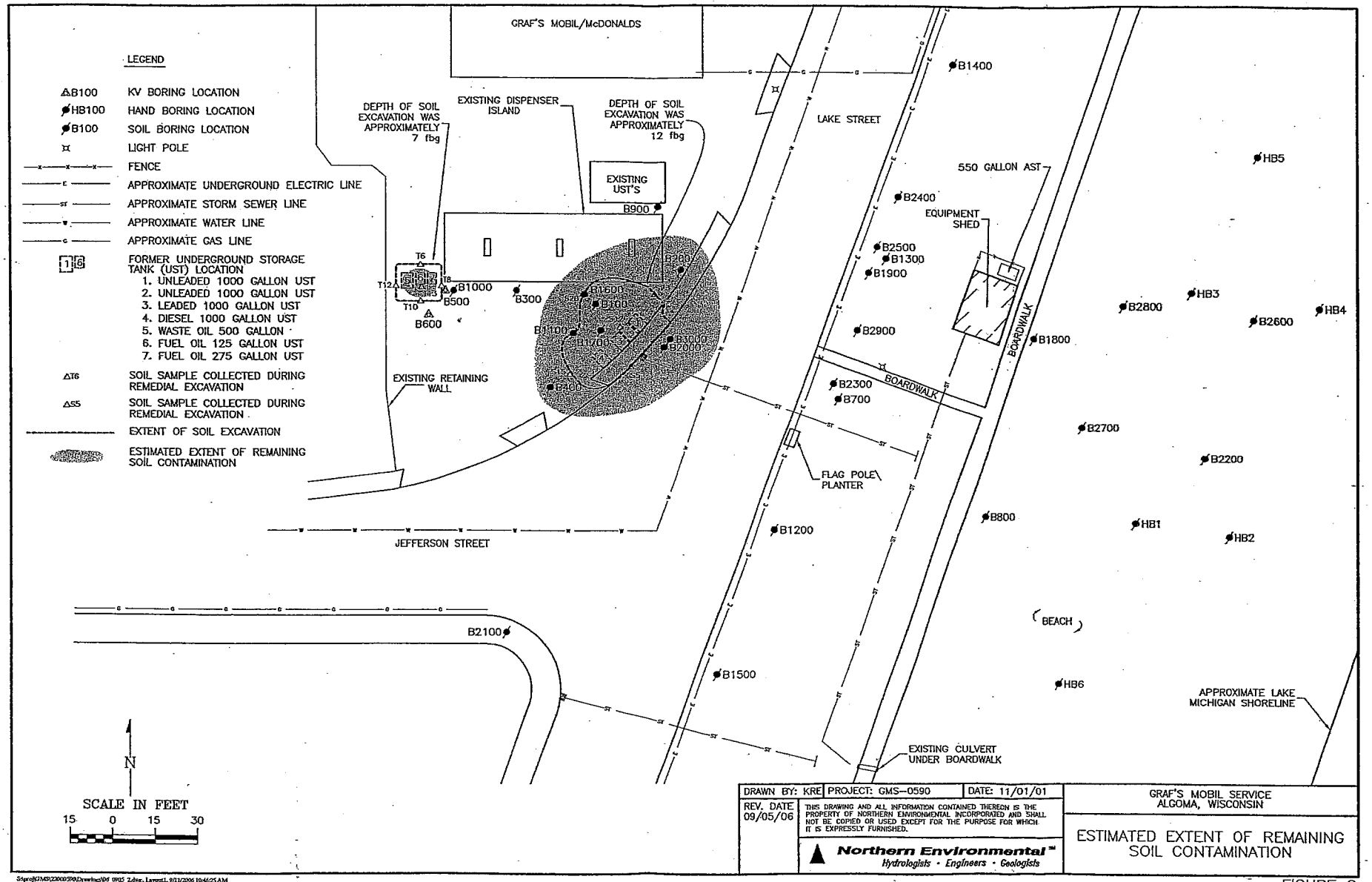
LEGEND
B100 KV BORING LOCATION
HB100 HAND BORING LOCATION
B100 SOIL BORING LOCATION
LIGHT POLE
FENCE
APPROXIMATE UNDERGROUND ELECTRIC LINE
APPROXIMATE STORM SEWER LINE
APPROXIMATE WATER LINE
APPROXIMATE GAS LINE
FORMER UNDERGROUND STORAGE TANK (UST) LOCATION
1. UNLEADED 1000 GALLON UST
2. UNLEADED 1000 GALLON UST
3. LEADED 1000 GALLON UST
4. DIESEL 1000 GALLON UST
5. WASTE OIL 500 GALLON
6. FUEL OIL 125 GALLON UST
7. FUEL OIL 275 GALLON UST
T6 SOIL SAMPLE COLLECTED DURING REMEDIAL EXCAVATION
S5 SOIL SAMPLE COLLECTED DURING REMEDIAL EXCAVATION
EXTENT OF SOIL EXCAVATION
ESTIMATED EXTENT OF REMAINING SOIL CONTAMINATION
GRAF'S MOBIL/McDONALDS
DEPTH OF SOIL EXCAVATION WAS APPROXIMATELY 7 fbg
EXISTING DISPENSER ISLAND
DEPTH OF SOIL EXCAVATION WAS APPROXIMATELY 12 fbg
EXISTING UST'S
B900
T6
T12
T8
T10
B1000
B500
B600
B300
B1600
B100
B1100
B1700
B200
B3000
B2000
B400
EXISTING RETAINING WALL
JEFFERSON STREET
LAKE STREET
B1400
550 GALLON AST
EQUIPMENT SHED
B2400
B2500
B1300
B1900
B2900
BOARDWALK
B1800
B2300
B700
FLAG POLE PLANTER
B1200
B2100
B1500
EXISTING CULVERT UNDER BOARDWALK
HB5
HB3
B2800
B2600
HB4
B2700
B2200
B800
HB1
HB2
BEACH
HB6
APPROXIMATE LAKE MICHIGAN SHORELINE
N
SCALE IN FEET
15 0 15 30
DRAWN BY: KRE
PROJECT: GMS--0590
DATE: 11/01/01
REV. DATE 09/05/06
THIS DRAWING AND ALL INFORMATION CONTAINED THEREON IS THE PROPERTY OF NORTHERN ENVIRONMENTAL INCORPORATED AND SHALL NOT BE COPIED OR USED EXCEPT FOR THE PURPOSE FOR WHICH IT IS EXPRESSLY FURNISHED.
Northern Environmental™
Hydrologists • Engineers • Geologists
GRAF'S MOBIL SERVICE
ALGOMA, WISCONSIN
ESTIMATED EXTENT OF REMAINING SOIL CONTAMINATION

FIGURE 2

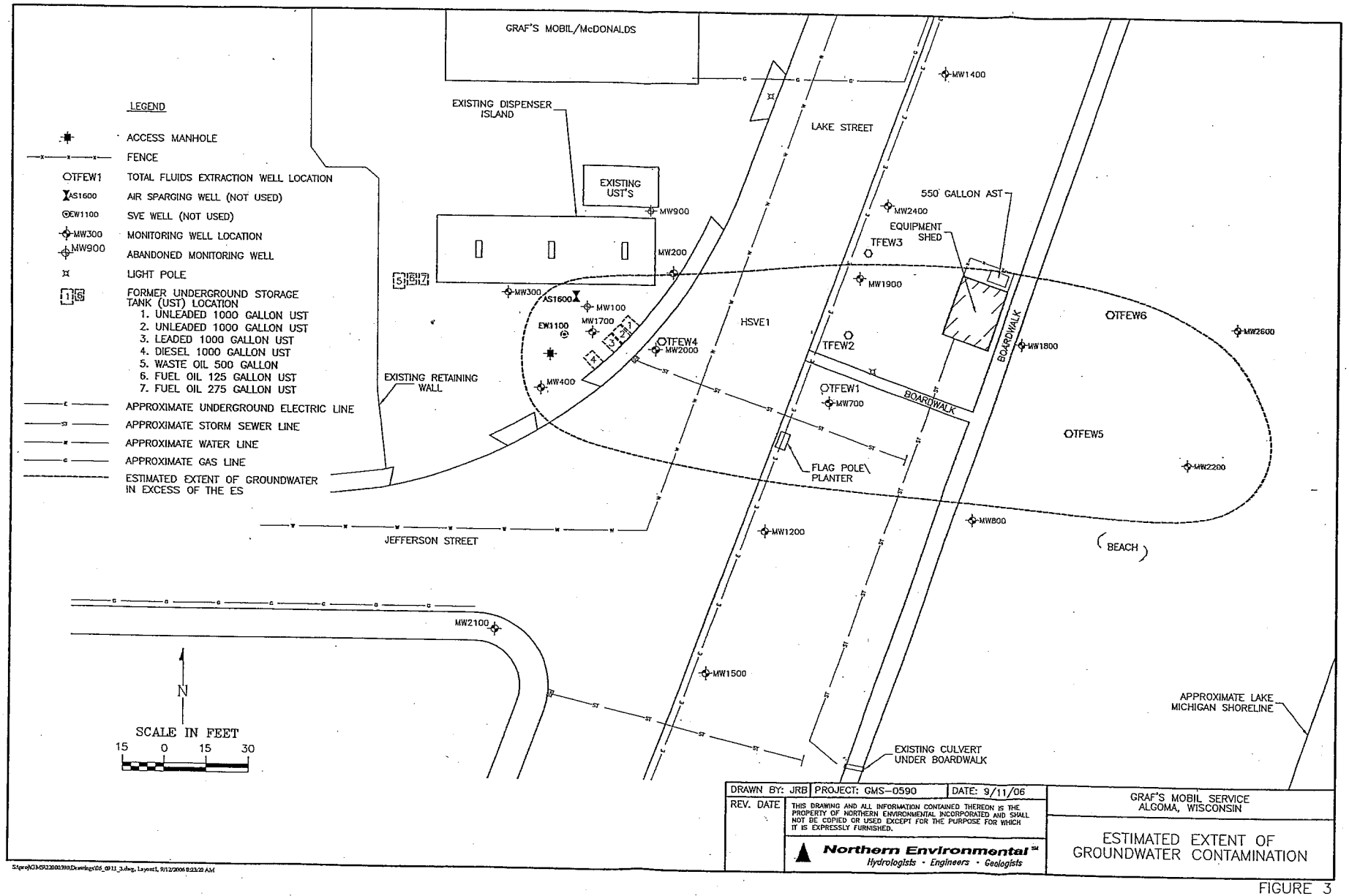
LEGEND
ACCESS MANHOLE
FENCE
OTFEW1 TOTAL FLUIDS EXTRACTION WELL LOCATION
AS1600 AIR SPARGING WELL (NOT USED)
EW1100 SVE WELL (NOT USED)
MW300 MONITORING WELL LOCATION
MW900 ABANDONED MONITORING WELL
LIGHT POLE
FORMER UNDERGROUND STORAGE TANK (UST) LOCATION
1. UNLEADED 1000 GALLON UST
2. UNLEADED 1000 GALLON UST
3. LEADED 1000 GALLON UST
4. DIESEL 1000 GALLON UST
5. WASTE OIL 500 GALLON
6. FUEL OIL 125 GALLON UST
7. FUEL OIL 275 GALLON UST
APPROXIMATE UNDERGROUND ELECTRIC LINE
APPROXIMATE STORM SEWER LINE
APPROXIMATE WATER LINE
APPROXIMATE GAS LINE
ESTIMATED EXTENT OF GROUNDWATER IN EXCESS OF THE ES
GRAF'S MOBIL/McDONALDS
EXISTING DISPENSER ISLAND
EXISTING UST'S
LAKE STREET
550 GALLON AST
EQUIPMENT SHED
TFEW3
TFEW2
TFEW1
HSVE1
OTFEW4
OTFEW5
OTFEW6
BOARDWALK
FLAG POLE PLANTER
EXISTING RETAINING WALL
JEFFERSON STREET
BEACH
EXISTING CULVERT UNDER BOARDWALK
APPROXIMATE LAKE MICHIGAN SHORELINE
MW100
MW200
MW300
MW400
MW700
MW800
MW900
MW1200
MW1400
MW1500
MW1700
MW1800
MW1900
MW2000
MW2100
MW2200
MW2400
MW2600
N
SCALE IN FEET
15 0 15 30
DRAWN BY: JRB
PROJECT: GMS-0590
DATE: 9/11/06
REV. DATE
THIS DRAWING AND ALL INFORMATION CONTAINED THEREON IS THE PROPERTY OF NORTHERN ENVIRONMENTAL INCORPORATED AND SHALL NOT BE COPIED OR USED EXCEPT FOR THE PURPOSE FOR WHICH IT IS EXPRESSLY FURNISHED.
Northern Environmental
Hydrologists · Engineers · Geologists
GRAF'S MOBIL SERVICE
ALGOMA, WISCONSIN
ESTIMATED EXTENT OF GROUNDWATER CONTAMINATION

FIGURE 3

State of Wisconsin \ DEPARTMENT OF NATURAL RESOURCES

WISCONSIN
DEPT. OF NATURAL RESOURCES

Jim Doyle, Governor
Scott Hassett, Secretary
Ronald W. Kazmierczak, Regional Director

Oshkosh Service Center
625 E. CTY Y, Suite 700
Oshkosh, Wisconsin 54901-9731
Telephone 920-424-3050
FAX 920-424-4404

November 3, 2006

Mr. James Graf
Graf's Mobil Service
1025 Lake Street
Algoma, WI 54201

Subject: Conditional Closure Decision With Requirements to Achieve Final Closure
Graf's Mobil Service, 1025 Lake Street, Algoma, Wisconsin
WDNR BRRTS Activity # 03-31-118551

Dear Mr. Graf:

On November 2, 2006, the Northeast Regional Closure Committee reviewed your request for closure of the case described above. The Northeast Regional Closure Committee reviews environmental remediation cases for compliance with state rules and statutes to maintain consistency in the closure of these cases. After careful review of the closure request, the Northeast Regional Closure Committee has determined that the petroleum contamination on the site from the former leaking underground storage tanks appears to have been investigated and remediated to the extent practicable under site conditions. Your case has been remediated to Department standards in accordance with s. NR 726.05, Wis. Adm. Code and will be closed if the following conditions are satisfied:

MAINTENANCE PLAN

To close this site, the Department requires that the existing asphalt/concrete cover at the site must be maintained for direct contact concerns and for the protection of groundwater. The cover is to be maintained in accordance with a plan prepared and submitted to the Department pursuant to s. NR 724.13(2), Wis. Adm. Code. Have your consultant submit a cap maintenance plan for Department review.

MONITORING WELL ABANDONMENT

The monitoring wells at the site must be properly abandoned in compliance with ch. NR 141, Wis. Adm. Code. Documentation of well abandonment must be submitted to Keld Lauridsen on Form 3300-5B found at www.dnr.state.wi.us/org/water/dwg/gw/ or provided by the Department of Natural Resources.

PURGE WATER, WASTE AND SOIL PILE REMOVAL

Any remaining purge water, waste and/or soil piles generated as part of site investigation or remediation activities must be removed from the site and disposed of or treated in accordance with Department of Natural Resources' rules. Once that work is completed, please send appropriate documentation regarding the treatment or disposal of the remaining purge water, waste and/or soil piles.

When the above conditions have been satisfied, please submit the appropriate documentation (for example, well abandonment forms, disposal receipts, copies of correspondence, etc.) to verify that applicable conditions have been met, and your case will be closed. As in the past, send documentation to Keld Lauridsen at the Green Bay office.

Your site will be listed on the DNR Remediation and Redevelopment GIS Registry of Closed Remediation Sites. Information that was submitted with your closure request application will be included on the GIS Registry. To review the site on the GIS Registry web page, visit http://maps.dnr.state.wi.us/brrts.

If this is a PECFA site, section 101.143, Wis. Stats., requires that PECFA claimants seeking reimbursement of interest costs, for sites with petroleum contamination, submit a final reimbursement claim within 120 days after they receive a closure letter on their site. For claims not received by the PECFA Program within 120 days of the date of this letter, interest costs after 60 days of the date of this letter will not be eligible for PECFA reimbursement.

We appreciate your efforts to restore the environment at this site. If you have any questions regarding this letter, please contact me at 920-303-5424 or Keld Lauridsen at 920-662-5420.

Sincerely,

Casey L. Jones

Casey L. Jones
Hydrogeologist
Remediation & Redevelopment Program

Electronic copies: Lynelle Caine, Northern Environmental
Robert Klauk, Dept. of Commerce
Keld Lauridsen, WDNR Project Manager

source property

RECORDS
VOL 308 PAGE 835

351619
DOCUMENT NO.

STATE BAR OF WISCONSIN FORM 3 – 1982
QUIT CLAIM DEED

RECEIVED FOR RECORD
1997 SEP 11 PM 12: 19
Marilyn S. Mueller
REGISTER OF DEEDS
KEWAUNEE COUNTY, WIS.

Pd 10.00

THIS SPACE RESERVED FOR RECORDING DATA

NAME AND RETURN ADDRESS
Pinkert Law Firm
PO Box 89
Sturgeon Bay, WI 54235
82239

31 201 GL1-27 68
PARCEL IDENTIFICATION NUMBER

James J. Graf

quit-claims to James J. Graf and Teri L. Graf, husband and wife, as survivorship marital property

the following described real estate in Kewaunee County, State of Wisconsin:

That part of Lot Thirty-four (34) in the Recorded Plat of the Subdivision of Government Lot One (1), Section Twenty-seven (27), Township Twenty-five (25) North, Range Twenty-five (25) East, described as follows:

Commencing One Hundred Seventy-one (171) feet West of the Southeast corner of the said Section Twenty-seven (27), on the section line, run thence West One Hundred Fifty-eight and 85/100 (158.85) feet; thence North 0° 12' West, One Hundred Thirty-two (132) feet, to the North line of said Lot Thirty-four (34); thence East to the West line of Lake Street; thence Southwesterly along the West line of Lake Street to where said Lake Street intersects Jefferson Street, thence continue along the North line of Jefferson Street to the starting point. Excepting therefrom the West Seventy-nine (79) feet thereof.

WHZ EX CODE W-3

TRANSFER FEE EXEMPT
SEC. 77.25(8m)

This is not (is) (is not) homestead property.

Dated this 4th day of September, 19 97.

(SEAL) James J. Graf (SEAL)

(SEAL) (SEAL)

AUTHENTICATION

Signature(s)

authenticated this _____ day of _____, 19____

TITLE: MEMBER STATE BAR OF WISCONSIN
(If not, authorized by §706.06, Wis. Stats.)

THIS INSTRUMENT WAS DRAFTED BY
Attorney Jeffery M. Weir
454 Kentucky St., PO Box 89
Sturgeon Bay, WI 54235-0089
(Signatures may be authenticated or acknowledged. Both are not necessary.)

ACKNOWLEDGMENT

State of Wisconsin, } ss.
Kewaunee County.
Personally came before me this 4TH day of SEPTEMBER, 19 97, the above named James J. Graf to me known to be the person who executed the foregoing instrument and acknowledge the same.

SYLVEN A. KONKEL
Notary Public, Kewaunee County, Wis.
My commission is permanent. (If not, state expiration date: FEBRUARY 18, 2001, 19____.)

* Names of persons signing in any capacity should by typed or printed below their signatures.

QUIT CLAIM DEED

STATE BAR OF WISCONSIN
Form No. 3 – 1982

Wisconsin Legal Blank Co., Inc.
Milwaukee, Wis.

City property (off-site)

No. 143. Warranty Deed.—Common Form. (Form of No. 21) Published by Eau Claire Book & Stationery Co.

This Indenture, *Made this* Tenth *day of* June. *in the year of our Lord, one thousand nine hundred and* nineteen *BETWEEN* P.M.White and Emma White, his wife of Algoma, Kewaunee County and State of Wisconsin..... *part* ies *of the first part, and* the CITY OF ALGOMA, in Kewaunee County, Wisconsin, a municipal corporation, *part* y *of the second part.*

Witnesseth, *That the said part* ies *of the first part for and in consideration of the sum of* FIFTEEN HUNDRED 00/100.....($ 1500.00)..... *Dollars, to* them..... *in hand paid, by the said part* y *of the second part the receipt whereof is hereby confessed and acknoweledged ha* ve *given, granted, bargained, sold, remised, released, aliened, conveyed and confirmed and by these presents do* --- *give, grant, bargain, sell, remise, release, alien, convey and confirm unto the said part* y *of the second part,* its successors *heirs and assigns forever, the following described real estate, situated in the County of* Kewaunee ..... *and State of Wisconsin, to-wit:*

.....All that land in Government Lot Number Three in Section Number Twenty-six, Township Number Twenty-five North of Range Number Twenty-five East, lying South of a line extended in continuation of the line bounding South Side of Fremont Street to Lake Michigan and East of Lake Street.....

.....Also all that part of Government Lot Number One in Section Number Thirty-four in Township Number Twenty-five North of Range Number Twenty-five East, lying East of the Kewaunee Road, Sometimes called Lake Street.....

Together *with all and singular the Hereditaments and Appurtenances thereunto belonging, or in anywise appertaining, and all the estate, right, title, interest, claim or demand whatsoever of the said part* ies *of the first part, either in law or equity, either in possession or expectancy of, in and to the above bargained premises and their Hereditaments and Appurtenances, TO HAVE AND TO HOLD the said premises as above described, with the Hereditaments and Appurtenances, unto the said part* y *of the second part and to* its successors *heirs and assigns forever.*

And the Said P.M.White and Emma White..... *for* themselves, their *heirs, executors and administrators do* -- *covenant, grant, bargain, and agree, to and with the said part* y *of the second part,* its successors *heirs and assigns, that at the time of the ensealing and delivery of these presents* ....are *well seized of the premises above described as of a good, sure, perfect, absolute and indefeasible estate of inheritance in the law, in fee simple, and that the same are free and clear from all incumbrances whatever;*

and that the above bargained premises in the quiet and peaceable possession of the said part y *of the second part,* its successors *heirs and assigns, against all and every person or persons lawfully claiming the whole or any part thereof* .....they..... *will forever WARRANT AND DEFEND.*

In Witness Whereof *the said part* ies *of the first part ha* ve *hereunto set* their *hand*s *and seal* s *the day and year first above written.*

Signed, sealed and delivered in presence of

Clara Tietz

[illegible]

P.M.White (Seal)

Emma White (Seal)

(Seal)

(Seal)

50

State of Wisconsin, } ss.
County of Kewaunee

Personally came before me this 18th day of June A. D. 1919 the above named P.M.White and Emma White

to me known to be the person s who executed the foregoing instrument and acknowledged the same.

[signature]

Notary Public, Kewaunee County, Wis.,

My commission expires January 28th, A. D. 1921
(To be filled in if signed by a Notary Public.)

Take front

No. [illegible]

P.M.White

Emma White

To

City of Algoma, Wis.,

Warranty Deed

REGISTER'S OFFICE,
Kewaunee County, Wis.
Received for Record this 18 day of June, A. D. 1919, at 9 o'clock A M., and recorded in Vol. 26 of Deeds on Page 636
Carl H. Anders
Register of Deeds.

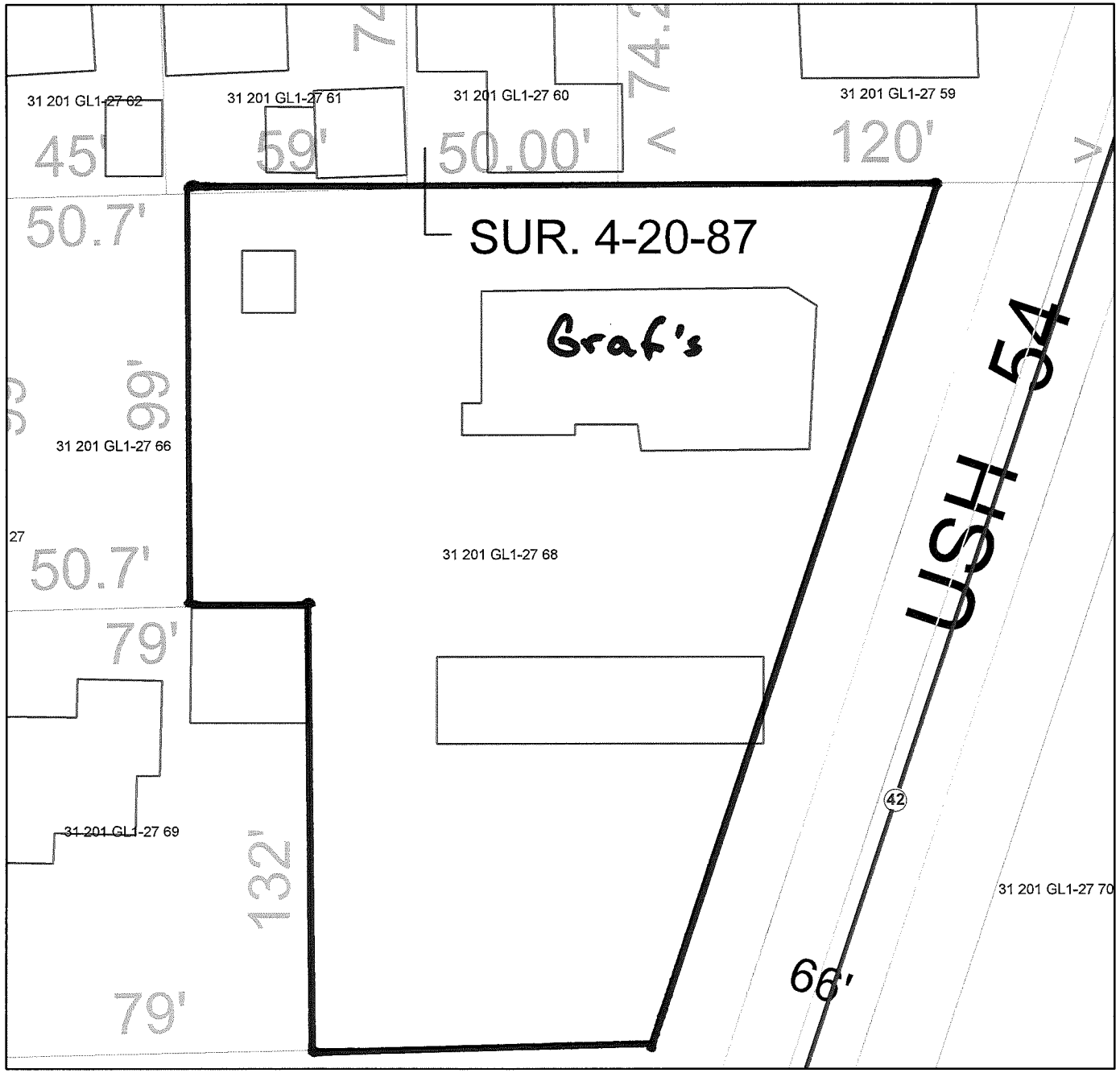

Kewaunee County GIS

Legend

- Local Road Centerlines
- County Road Centerlines
- State Road Centerlines
- Townships
- Villages and Cities
- USPLSS Sections
- Pavement (2000)
- Railroad Right-of-way Lines
- Road/Railroad Right-of-way
- Railroad Centerline
- CSM Lines
- Condo Lines
- Subdivision Lines
- Plat of Survey Lines
- Government Lot Lines
- Parcels
- Buildings 2005
- Meander Lines
- Easement Lines
- Right-of-Way

N
W E
S

1 Inch equals 35 Feet

Printed 9/12/2006

Disclaimer: Kewaunee County Land Information Systems makes every effort to produce the most current and accurate information possible. No warranties, expressed or implied, are provided for the data provided, its use, or its interpretation. Kewaunee County does not guarantee the accuracy of the material contained herein and is not responsible for any misuse or misrepresentation of this information or its derivatives. Kewaunee County parcel maps are for tax and real property listing purposes only and do NOT represent a survey. The tax parcel maps are compiled from official records, including survey plats and deeds, but only contain the information required for Kewaunee County business. You should always use the original recorded documents for legal or survey information.

Contact:
Marilyn Mueller
Register of Deeds & Land Information Officer
Address: 810 Lincoln Street
Kewaunee, WI 54216
Phone: (920) 388-7126
Email: muellerm@kewauneeco.org

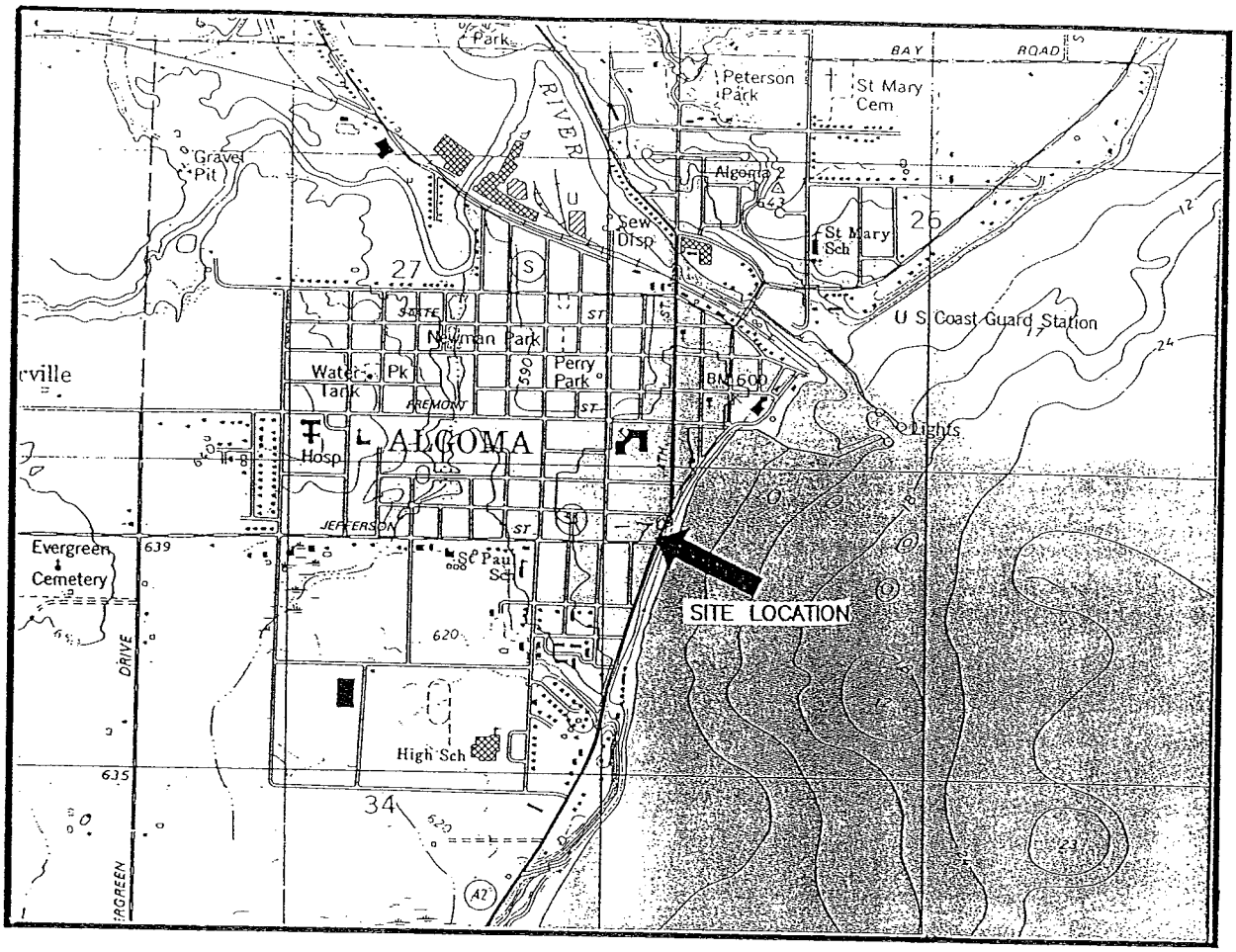

N

SCALE IN FEET

1" = 2000'

0 1000 2000 3000 4000 5000 6000 7000 8000

CONTOUR INTERVAL 10 FEET
NATIONAL GEODETIC VERTICAL DATUM OF 1929

QUADRANGLE LOCATION

BASE MAP SOURCE: USGS ALGOMA, WISCONSIN, 7.5 MINUTE QUADRANGLE (REVISED 1982)

DRAWN BY: SFB	PROJECT: GMS1408-0590	DATE: 05/28/98
REV. DATE	THIS DRAWING AND ALL INFORMATION CONTAINED THEREON IS THE PROPERTY OF NORTHERN ENVIRONMENTAL INCORPORATED AND SHALL NOT BE COPIED OR USED EXCEPT FOR THE PURPOSE FOR WHICH IT IS EXPRESSLY FURNISHED.	FIGURE 1 SITE LOCATION AND LOCAL TOPOGRAPHY GRAFS MOBIL SERVICE ALGOMA, WISCONSIN
	Northern Environmental ™ Hydrologists • Engineers • Geologists	FOR: GRAFS MOBIL SERVICE

S:\PROJ\GMS\1408-0590\TOPO.DWG

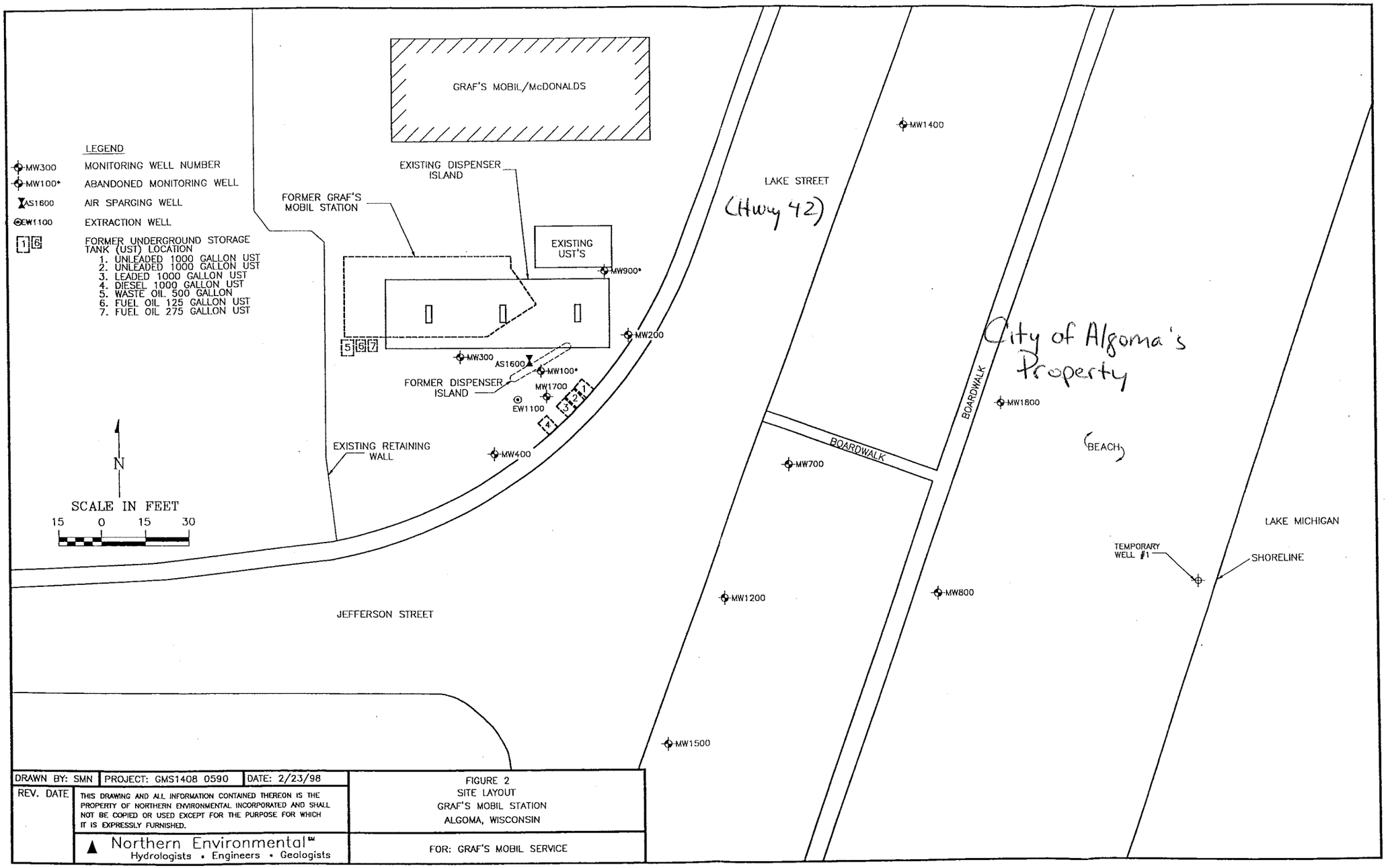

DRAWN BY: SMN	PROJECT: GMS1408 0590	DATE: 2/23/98	FIGURE 2 SITE LAYOUT GRAF'S MOBIL STATION ALGOMA, WISCONSIN
REV. DATE	THIS DRAWING AND ALL INFORMATION CONTAINED THEREON IS THE PROPERTY OF NORTHERN ENVIRONMENTAL INCORPORATED AND SHALL NOT BE COPIED OR USED EXCEPT FOR THE PURPOSE FOR WHICH IT IS EXPRESSLY FURNISHED.		
	Northern Environmental℠ Hydrologists • Engineers • Geologists		FOR: GRAF'S MOBIL SERVICE

S:\PROJ\GMS\14080515\ISO-BENZ.DWG

Table 1 Groundwater Analytical Results, Graf's Mobil Service, Algoma, Wisconsin

Well ID	Date Sampled	Relevant and Significant VOC Analytical Results (µg/l)																Relevant and Significant PAH Analytical Results (µg/l)													
		DRO	GRO	Lead	Benzene	n-Butylbenzene	sec-Butylbenzene	Di-Isopropyl Ether	Ethylbenzene	Isopropylbenzene	p-Isopropyltoluene	MTBE	Naphthalene	n-Propylbenzene	Toluene	Trimethylbenzenes	Xylenes	Acenaphthene	Acenapthylene	Anthracene	Benzo(A)Pyrene	Benzo(A)anthracene	Benzo(B)Fluoranthene	Benzo(k)fluoranthene	Benzo(g,h,i)perylene	Fluoranthene	Fluorene	1-Methyl Naphthalene	2-Methyl Naphthalene	Naphthalene	Phenanthrene	Pyrene
NR 140 Preventative Action		NE	NE	1.5	0.5	NE	NE	NE	140	NE	NE	12	8	NE	200	96	1,000	NE	NE	NE	0.02	NE	0.02	NE	NE	80	80	NE	NE	8	NE	50
NR 140 Enforcement Stand.		NE	NE	15	5	NE	NE	NE	700	NE	NE	60	40	NE	1,000	480	10,000	NE	NE	NE	0.2	NE	0.2	NE	NE	400	400	NE	NE	40	NE	250
MW100 *	04/11/97	6,600,000	66,000	.3	4,100	520	66	< 28	2,800	130	< 37	110	1,100	410	15,000	5,700	18,900	---	---	---	---	---	---	---	---	---	---	---	---	---	---	---
MW200	04/11/97	1,700	16,000	2 J	340	130	< 30	< 14	630	52	< 18.5	16 J	220	150	1,500	1,430	3,900	---	---	---	---	---	---	---	---	---	---	---	---	---	---	---
	12/05/97	---	---	---	120	---	---	---	1,600	---	---	< 2.1	860	---	2,000	5,800	9,800	---	---	---	---	---	---	---	---	---	---	---	---	---	---	---
	03/05/98	---	---	---	53	---	---	---	270	---	---	14	100	---	1,000	770	1,800	---	---	---	---	---	---	---	---	---	---	---	---	---	---	---
	06/04/98	---	---	---	50	---	---	---	510	---	---	8 J	210	---	2,000	1,480	3,100	---	---	---	---	---	---	---	---	---	---	---	---	---	---	---
	09/08/98	---	---	---	8.4 J	---	---	---	230	---	---	< 3.1	140	---	910	640	1,600	---	---	---	---	---	---	---	---	---	---	---	---	---	---	---
	12/09/98	---	---	---	< 0.32	---	---	---	6.4	---	---	< 0.31	10	---	11	70	55	---	---	---	---	---	---	---	---	---	---	---	---	---	---	---
	03/09/99	---	---	---	0.46 J	---	---	---	0.43 J	---	---	< 0.31	< 0.88	---	5.4	7.9	16	---	---	---	---	---	---	---	---	---	---	---	---	---	---	---
	06/11/99	---	---	---	0.42 J	---	---	---	1 J	---	---	< 0.31	16	---	4.6	177	110	---	---	---	---	---	---	---	---	---	---	---	---	---	---	---
	09/13/99	---	---	---	11	---	---	---	6.1	---	---	< 0.31	10	---	52	91	110	---	---	---	---	---	---	---	---	---	---	---	---	---	---	---
	12/21/99	---	---	---	18	---	---	---	79	---	---	< 3.1	85	---	200	1,560	1,000	---	---	---	---	---	---	---	---	---	---	---	---	---	---	---
	01/25/01	---	---	---	1.5	---	---	---	8.8	---	---	< 0.40	1	---	20	73	88	---	---	---	---	---	---	---	---	---	---	---	---	---	---	---
	02/23/01	---	---	---	---	---	---	---	---	---	---	---	---	---	---	---	---	---	< 0.33	< 0.070	< 0.014	< 0.013	< 0.019	< 0.016	< 0.057	< 0.038	< 0.16	< 0.34	< 0.37	< 0.35	< 0.069	< 0.097
	12/27/01	---	---	---	< 0.80	---	---	---	1.4 J	---	---	< 0.80	6.5 J	---	1.6 J	80	35	---	---	---	---	---	---	---	---	---	---	---	---	---	---	---
MW300	04/11/97	< 100	< 100	< 1	< 0.21	< 0.38	< 0.6	< 0.28	< 0.68	< 0.38	< 0.37	< 0.21	< 1	< 0.4	< 1.5	< 1.86	< 1.8	---	---	---	---	---	---	---	---	---	---	---	---	---	---	---
	12/05/97	---	---	---	< 0.21	---	---	---	< 0.68	---	---	< 0.21	< 1	---	< 1.5	< 1.86	< 1.8	---	---	---	---	---	---	---	---	---	---	---	---	---	---	---
	03/05/98	---	---	---	< 0.21	---	---	---	< 0.68	---	---	< 0.21	< 1	---	< 1.5	< 1.86	< 1.8	---	---	---	---	---	---	---	---	---	---	---	---	---	---	---
	06/04/98	---	---	---	< 0.32	---	---	---	< 0.34	---	---	< 0.31	< 0.88	---	< 0.35	< 0.99	< 1	---	---	---	---	---	---	---	---	---						
	09/08/98	---	---	---	< 0.32	---	---	---	< 0.34	---	---	< 0.31	< 0.88	---	< 0.35	< 0.99	< 0.98	---	---	---	---	---	---	---	---	---	---	---	---	---	---	---
	12/09/98	---	---	---	< 0.32	---	---	---	< 0.34	---	---	< 0.31	< 0.88	---	< 0.35	< 0.99	< 0.98	---	---	---	---	---	---	---	---	---	---	---	---	---	---	---
	03/09/99	---	---	---	< 0.32	---	---	---	< 0.34	---	---	< 0.31	< 0.88	---	< 0.35	<0.99	< 1	---	---	---	---	---	---	---	---	---	---	---	---	---	---	---
	06/11/99	---	---	---	< 0.32	---	---	---	< 0.34	---	---	< 0.31	< 0.88	---	< 0.35	<0.99	< 1	---	---	---	---	---	---	---	---	---	---	---	---	---	---	---
	09/13/99	---	---	---	< 0.32	---	---	---	< 0.34	---	---	< 0.31	< 0.88	---	< 0.35	< 0.99	< 1	---	---	---	---	---	---	---	---	---	---	---	---	---	---	---
	12/21/99	---	---	---	< 0.32	---	---	---	< 0.34	---	---	< 0.31	< 0.88	---	< 0.35	< 0.99	< 1	---	---	---	---	---	---	---	---	---	---	---	---	---	---	---
	01/25/01	---	---	---	< 0.40	---	---	---	< 0.40	---	---	< 0.40	< 1.0	---	< 0.40	< 0.80	< 1.1	---	---	---	---	---	---	---	---	---	---	---	---	---	---	---
	12/27/01	---	---	---	< 0.40	---	---	---	< 0.40	---	---	< 0.40	< 1.3	---	< 0.40	0.94 J	< 1.4	---	---	---	---	---	---	---	---	---	---	---	---	---	---	---
	04/03/02	---	---	---	< 0.40	---	---	---	< 0.40	---	---	< 0.40	< 1.3	---	1.1 J	< 0.90	< 1.4	---	---	---	---	---	---	---	---	---	---	---	---	---	---	---
	06/27/02	---	---	---	< 0.43	---	---	---	< 0.49	---	---	< 0.49	< 1.4	---	< 0.63	< 1.14	< 1.45	---	---	---	---	---	---	---	---	---	---	---	---	---	---	---
	09/26/02	---	---	---	< 0.45	---	---	---	< 0.82	---	---	< 0.43	---	---	< 0.68	< 1.86	< 2.47	---	---	---	---	---	---	---	---	---	---	---	---	---	---	---
	01/08/03	---	---	---	< 0.45	---	---	---	< 0.82	---	---	< 0.43	---	---	< 0.68	< 1.86	< 2.47	---	---	---	---	---	---	---	---	---	---	---	---	---	---	---

Table 1 Groundwater Analytical Results, Graf's Mobil Service, Algoma, Wisconsin

Well ID	Date Sampled	Relevant and Significant VOC Analytical Results (µg/l)																Relevant and Significant PAH Analytical Results (µg/l)													
		DRO	GRO	Lead	Benzene	n-Butylbenzene	sec-Butylbenzene	Di-Isopropyl Ether	Ethylbenzene	Isopropylbenzene	p-Isopropyltoluene	MTBE	Naphthalene	n-Propylbenzene	Toluene	Trimethylbenzenes	Xylenes	Acenaphthene	Acenapthylene	Anthracene	Benzo(A)Pyrene	Benzo(A)anthracene	Benzo(B)Fluoranthene	Benzo(k)fluoranthene	Benzo(g,h,i)perylene	Fluoranthene	Fluorene	1-Methyl Naphthalene	2-Methyl Naphthalene	Naphthalene	Phenanthrene	Pyrene
NR 140 Preventative Action		NE	NE	1.5	0.5	NE	NE	NE	140	NE	NE	12	8	NE	200	96	1,000	NE	NE	NE	0.02	NE	0.02	NE	NE	80	80	NE	NE	8	NE	50
NR 140 Enforcement Stand		NE	NE	15	5	NE	NE	NE	700	NE	NE	60	40	NE	1,000	480	10,000	NE	NE	NE	0.2	NE	0.2	NE	NE	400	400	NE	NE	40	NE	250
MW400	04/11/97	1,800	15,000	2 J	280	110	< 30	< 14	480	49	< 18.5	< 10.5	200	120	3,000	1,250	4,700	---	---	---	---	---	---	---	---	---	---	---	---	---	---	---
	12/05/97	---	---	---	210	---	---	---	1,200	---	---	< 10.5	620	---	4,900	3,470	11,000	---	---	---	---	---	---	---	---	---	---	---	---	---	---	---
	03/05/98	---	---	---	42	---	---	---	200	---	---	< 2.1	83	---	920	540	1,800	---	---	---	---	---	---	---	---	---	---	---	---	---	---	---
	06/04/98	---	---	---	11 J				480			< 3.1	220	---	2,000	1,570	4,900	---	---	---	---	---	---	---	---	---	---	---	---	---	---	---
	09/08/98	---	---	---	< 6.4	---	---	---	640	---	---	< 6.2	370	---	2,100	1,630	6,300	---	---	---	---	---	---	---	---	---	---	---	---	---	---	---
	12/09/98	---	---	---	14	---	---	---	190	---	---	< 3.1	130	---	810	930	3,100	---	---	---	---	---	---	---	---	---	---	---	---	---	---	---
	03/09/99	---	---	---	71	---	---	---	60	---	---	< 6.2	100	---	100	650	1,100	---	---	---	---	---	---	---	---	---	---	---	---	---	---	---
	06/11/99	---	---	---	33	---	---	---	87	---	---	< 3.1	130	---	220	800	1,500	---	---	---	---	---	---	---	---	---	---	---	---	---	---	---
	09/13/99	---	---	---	10 J	---	---	---	410	---	---	< 3.1	840	---	600	5,100	5,600	---	---	---	---	---	---	---	---	---	---	---	---	---	---	---
	12/21/99	---	---	---	14	---	---	---	280	---	---	< 3.1	150	---	910	1,070	2,800	---	---	---	---	---	---	---	---	---	---	---	---	---	---	---
	12/27/01	---	---	---	< 8.0	---	---	---	250	---	---	< 8.0	120	---	93	740	1,840	---	---	---	---	---	---	---	---	---	---	---	---	---	---	---
MW700	04/28/97	7,800	67,000	< 1	8,800	190	< 60	< 28	2,100	79	< 37	610	540	200	22,000	2,380	12,700	---	---	---	---	---	---	---	---	---	---	---	---	---	---	---
	12/05/97	---	---	---	8,500	---	---	---	2,000	---	---	250	590	---	19,500	2,530	12,000	---	---	---	---	---	---	---	---	---	---	---	---	---	---	---
	03/05/98	---	---	---	10,000	---	---	---	1,500	---	---	670	270	---	15,000	1,830	8,700	---	---	---	---	---	---	---	---	---	---	---	---	---	---	---
	06/04/98	---	---	---	4,100	---	---	---	340	---	---	130	180	---	5,300	840	2,100	---	---	---	---	---	---	---	---	---	---	---	---	---	---	---
	09/08/98	---	---	---	4,600	---	---	---	1,200	---	---	170	200	---	9,400	1,400	6,100	---	---	---	---	---	---	---	---	---	---	---	---	---	---	---
	12/09/98	---	---	---	5,400	---	---	---	460	---	---	100	67 J	---	4,600	540	2,300	---	---	---	---	---	---	---	---	---	---	---	---	---	---	---
	03/09/99	---	---	---	1,900	---	---	---	120	---	---	24 J	< 44	---	1,000	160	600	---	---	---	---	---	---	---	---	---	---	---	---	---	---	---
	06/11/99	---	---	---	850	---	---	---	120	---	---	5.6 J	19 J	---	330	166	210	---	---	---	---	---	---	---	---	---	---	---	---	---	---	---
	09/13/99	---	---	---	570	---	---	---	110	---	---	5.6 J	32	---	670	110	590	---	---	---	---	---	---	---	---	---	---	---	---	---	---	---
	12/21/99	---	---	---	1,000	---	---	---	210	---	---	< 3.1	64	---	2,000	282	1,100	---	---	---	---	---	---	---	---	---	---	---	---	---	---	---
	02/23/01	---	---	---	---	---	---	---	---	---	---	---	---	---	---	---	---	---	2,400	< 350	< 70	< 64	< 93	< 81	< 280	6,100	2,500	54,000	29,000	11,000	4,400	41,000
	06/27/02	---	---	---	440	---	---	---	160 J	---	---	< 49	< 140	---	1,700	490 J	2,030	---	---	---	---	---	---	---	---	---	---	---	---	---	---	---
	09/26/02	---	---	---	850	---	---	---	220	---	---	< 8.6	130	---	2,200	560	2,600	---	---	---	---	---	---	---	---	---	---	---	---	---	---	---
	07/28/05	---	---	---	57	---	---	---	310	---	---	< 1.1	100	---	16	437	410	---	---	---	---	---	---	---	---	---	---	---	---	---	---	---
	02/03/06	---	---	---	43	---	---	---	330	---	---	< 0.11	103	---	14.5	368	337	---	---	---	---	---	---	---	---	---	---	---	---	---	---	---
	08/07/06	---	---	---	36	---	---	---	320	---	---	< 0.52	41	---	12.7	193.6	269	---	---	---	---	---	---	---	---	---	---	---	---	---	---	---

Table 1 Groundwater Analytical Results, Graf's Mobil Service, Algoma, Wisconsin

Well ID	Date Sampled	Relevant and Significant VOC Analytical Results (µg/l)																Relevant and Significant PAH Analytical Results (µg/l)														
		DRO	GRO	Lead	Benzene	n-Butylbenzene	sec-Butylbenzene	Di-Isopropyl Ether	Ethylbenzene	Isopropylbenzene	p-Isopropyltoluene	MTBE	Naphthalene	n-Propylbenzene	Toluene	Trimethylbenzenes	Xylenes	Acenaphthene	Acenapthylene	Anthracene	Benzo(A)Pyrene	Benzo(A)anthracene	Benzo(B)Fluoranthene	Benzo(k)fluoranthene	Benzo(g,h,i)perylene	Fluoranthene	Fluorene	1-Methyl Naphthalene	2-Methyl Naphthalene	Naphthalene	Phenanthrene	Pyrene
NR 140 Preventative Action		NE	NE	1.5	0.5	NE	NE	NE	140	NE	NE	12	8	NE	200	96	1,000	NE	NE	NE	0.02	NE	0.02	NE	NE	80	80	NE	NE	8	NE	50
NR 140 Enforcement Stand		NE	NE	15	5	NE	NE	NE	700	NE	NE	60	40	NE	1,000	480	10,000	NE	NE	NE	0.2	NE	0.2	NE	NE	400	400	NE	NE	40	NE	250
MW800	04/28/97	9,400	42,000	< 1	95	720	60	< 14	940	66	< 18.5	< 10.5	550	180	4,700	5,400	12,900	---	---	---	---	---	---	---	---	---	---	---	---	---	---	---
	12/05/97	---	---	---	790	---	---	---	470	---	---	87	350	---	1,900	3,500	5,600	---	---	---	---	---	---	---	---	---	---	---	---	---	---	---
	03/05/98	---	---	---	29	---	---	---	170	---	---	< 4.2	140	---	330	1,910	2,100	---	---	---	---	---	---	---	---	---	---	---	---	---	---	---
	06/04/98	---	---	---	20	---	---	---	92	---	---	<3.1	100	---	50	2,120	1,300	---	---	---	---	---	---	---	---	---	---	---	---	---	---	---
	09/08/98	---	---	---	25	---	---	---	270	---	---	< 3.1	180	---	1,900	1,650	3,000	---	---	---	---	---	---	---	---	---	---	---	---	---	---	---
	12/09/98	---	---	---	< 6.4	---	---	---	360	---	---	< 6.2	150	---	1,300	890	3,500	---	---	---	---	---	---	---	---	---	---	---	---	---	---	---
	03/09/99	---	---	---	3.8 J	---	---	---	85	---	---	< 3.1	32	---	200	700	1,100	---	---	---	---	---	---	---	---	---	---	---	---	---	---	---
	06/11/99	---	---	---	0.5 J	---	---	---	55	---	---	< 0.31	24	---	10	185	700	---	---	---	---	---	---	---	---	---	---	---	---	---	---	---
	09/13/99	---	---	---	< 3.2	---	---	---	730	---	---	6.2 "J"	330	---	4,300	1,450	6,500	---	---	---	---	---	---	---	---	---	---	---	---	---	---	---
	12/21/99	---	---	---	2,200	---	---	---	860	---	---	< 6.2	320	---	6,800	2,140	8,400	---	---	---	---	---	---	---	---	---	---	---	---	---	---	---
	01/25/01	---	---	---	< 20	---	---	---	200	---	---	< 20	93	---	37	460	1,840	---	---	---	---	---	---	---	---	---	---	---	---	---	---	---
	12/27/01	---	---	---	< 2.0	---	---	---	3.3 J	---	---	< 2.0	16 J	---	2.1 J	233	74	---	---	---	---	---	---	---	---	---	---	---	---	---	---	---
	04/03/02	---	---	---	< 0.40	---	---	---	8.8	---	---	2.2	9.5	---	5.5	181	80	---	---	---	---	---	---	---	---	---	---	---	---	---	---	---
	06/27/02	---	---	---	< 0.43	---	---	---	< 0.49	---	---	< 0.49	< 1.4	---	< 0.63	4.1 J	< 1.45	---	---	---	---	---	---	---	---	---	---	---	---	---	---	---
	09/26/02	---	---	---	< 0.45	---	---	---	2.9	---	---	< 0.43	2.1 J	---	< 0.68	52	24	---	---	---	---	---	---	---	---	---	---	---	---	---	---	---
	01/08/03	---	---	---	< 0.45	---	---	---	5.5	---	---	0.86 J	4.8	---	1.1 J	340	91	---	---	---	---	---	---	---	---	---	---	---	---	---	---	---
MW900	04/28/97	< 100	< 100	< 1	< 0.21	< 0.38	< 0.6	< 0.28	< 0.68	< 0.38	< 0.37	< 0.21	< 1	< 0.4	< 1.5	< 1.86	2.2	---	---	---	---	---	---	---	---	---	---	---	---	---	---	---
MW1200	05/20/97	820	8,900	< 1	570	9.1	1.9	< 0.28	350	9.9	0.38	43	38	22	2,200	330	2,170	---	---	---	---	---	---	---	---	---	---	---	---	---	---	---
	12/05/97	---	---	---	2,500	---	---	---	1,600	---	---	180	460	---	15,000	1,690	9,200	---	---	---	---	---	---	---	---	---	---	---	---	---	---	---
	03/05/98	---	---	---	870	---	---	---	600	---	---	18	130	---	3,600	560	2,900	---	---	---	---	---	---	---	---	---	---	---	---	---	---	---
	06/04/98	---	---	---	3,400	---	---	---	940	---	---	59	250	---	10,000	1,140	4,700	---	---	---	---	---	---	---	---	---	---	---	---	---	---	---
	09/08/98	---	---	---	1,100	---	---	---	220	---	---	< 3.1	41	---	650	137	720	---	---	---	---	---	---	---	---	---	---	---	---	---	---	---
	12/09/98	---	---	---	170	---	---	---	300	---	---	< 3.1	75	---	540	372	1,000	---	---	---	---	---	---	---	---	---	---	---	---	---	---	---
	03/09/99	---	---	---	480	---	---	---	170	---	---	< 3.1	72	---	870	315	420	---	---	---	---	---	---	---	---	---	---	---	---	---	---	---
	06/11/99	---	---	---	570	---	---	---	250	---	---	< 6.2	100	---	2,000	410	1,200	---	---	---	---	---	---	---	---	---	---	---	---	---	---	---
	09/13/99	---	---	---	120	---	---	---	120	---	---	< 6.2	48 J	---	170	120	330	---	---	---	---	---	---	---	---	---	---	---	---	---	---	---
	12/21/99	---	---	---	0.67 J	---	---	---	< 0.34	---	---	< 0.31	< 0.88	---	< 0.35	< 0.99	< 1	---	---	---	---	---	---	---	---	---	---	---	---	---	---	---
	01/25/01	---	---	---	17	---	---	---	7.4	---	---	< 0.40	1.7	---	9.1	1.6	32	---	---	---	---	---	---	---	---	---	---	---	---	---	---	---
	12/27/01	---	---	---	< 0.40	---	---	---	7.9	---	---	< 0.40	6.1	---	< 0.40	13	2.9 J	---	---	---	---	---	---	---	---	---	---	---	---	---	---	---
	04/03/02	---	---	---	< 0.40	---	---	---	< 0.40	---	---	< 0.40	< 1.3	---	< 0.40	1.1 J	< 1.4	---	---	---	---	---	---	---	---	---	---	---	---	---	---	---
MW1400	05/20/97	< 100	< 100	1 J	< 0.21	< 0.38	< 0.6	< 0.28	< 0.68	< 0.38	< 0.37	< 0.21	< 1	< 0.4	< 1.5	< 1.86	< 1.8	---	---	---	---	---	---	---	---	---	---	---	---	---	---	---
	12/05/97	---	---	---	< 0.21	---	---	---	< 0.68	---	---	< 0.21	< 1	---	< 1.5	< 1.86	< 1.8	---	---	---	---	---	---	---	---	---	---	---	---	---	---	---

Table 1 Groundwater Analytical Results, Graf's Mobil Service, Algoma, Wisconsin

Well ID	Date Sampled	Relevant and Significant VOC Analytical Results (µg/l)																Relevant and Significant PAH Analytical Results (µg/l)														
		DRO	GRO	Lead	Benzene	n-Butylbenzene	sec-Butylbenzene	Di-Isopropyl Ether	Ethylbenzene	Isopropylbenzene	p-Isopropyltoluene	MTBE	Naphthalene	n-Propylbenzene	Toluene	Trimethylbenzenes	Xylenes	Acenaphthene	Acenaphthylene	Anthracene	Benzo(A)Pyrene	Benzo(A)anthracene	Benzo(B)Fluoranthene	Benzo(k)fluoranthene	Benzo(g,h,i)perylene	Fluoranthene	Fluorene	1-Methyl Naphthalene	2-Methyl Naphthalene	Naphthalene	Phenanthrene	Pyrene
NR 140 Preventative Action		NE	NE	1.5	0.5	NE	NE	NE	140	NE	NE	12	8	NE	200	96	1,000	NE	NE	NE	0.02	NE	0.02	NE	NE	80	80	NE	NE	8	NE	50
NR 140 Enforcement Stand.		NE	NE	15	5	NE	NE	NE	700	NE	NE	60	40	NE	1,000	480	10,000	NE	NE	NE	0.2	NE	0.2	NE	NE	400	400	NE	NE	40	NE	250
MW1500	07/14/97	< 100	< 100	---	< 0.21	< 0.38	< 0.6	< 0.28	< 0.68	< 0.38	< 0.37	< 0.21	< 1	< 0.4	< 1.5	< 1.86	< 1.8	---	---	---	---	---	---	---	---	---	---	---	---	---	---	---
	12/05/97	---	---	---	< 0.21	---	---	---	< 0.68	---	---	< 0.21	< 1	---	< 1.5	< 1.86	< 1.8	---	---	---	---	---	---	---	---	---	---	---	---	---	---	---
MW1700	12/05/97	---	37,000	---	1,300	200	< 60	< 28	2,200	82	< 37	< 21	510	230	11,000	2,540	13,700	---	---	---	---	---	---	---	---	---	---	---	---	---	---	---
	06/04/98	---	---	---	140	---	---	---	220	---	---	< 31	190 J	---	1,100	2,090	2,000	---	---	---	---	---	---	---	---	---	---	---	---	---	---	---
	12/09/98	---	---	---	2,600	---	---	---	1,000	---	---	52	380	---	7,900	2,210	7,000	---	---	---	---	---	---	---	---	---	---	---	---	---	---	---
	03/09/99	---	---	---	3,200	---	---	---	1,100	---	---	< 31	250 J	---	13,000	1,400	6,600	---	---	---	---	---	---	---	---	---	---	---	---	---	---	---
	12/21/99	---	---	---	3,400	---	---	---	2,500	---	---	< 31	630	---	18,000	4,070	16,000	---	---	---	---	---	---	---	---	---	---	---	---	---	---	---
	12/27/01	---	---	---	1,000	---	---	---	3,000	---	---	< 40	900	---	19,000	5,800	20,800	---	---	---	---	---	---	---	---	---	---	---	---	---	---	---
	04/03/02	---	---	---	< 200	---	---	---	2,700	---	---	< 200	880 J	---	9,600	4,500	17,700	---	---	---	---	---	---	---	---	---	---	---	---	---	---	---
	06/27/02	---	---	---	< 43	---	---	---	570	---	---	< 49	310 J	---	810	2,740	6,400	---	---	---	---	---	---	---	---	---	---	---	---	---	---	---
	09/26/02	---	---	---	5.0 J	---	---	---	330	---	---	< 2.1	290	---	600	1,670	3,600	---	---	---	---	---	---	---	---	---	---	---	---	---	---	---
	01/08/03	---	---	---	< 2.2	---	---	---	55	---	---	< 2.1	160	---	130	820	940	---	---	---	---	---	---	---	---	---	---	---	---	---	---	---
MW1800	12/05/97	---	45,000	---	1,300	300	< 60	< 28	1,400	83	< 37	< 21	520	200	12,000	3,490	14,900	---	---	---	---	---	---	---	---	---	---	---	---	---	---	---
	03/05/98	---	---	---	2,800	---	---	---	440	---	---	37	160	---	6,100	1,220	3,500	---	---	---	---	---	---	---	---	---	---	---	---	---	---	---
	06/04/98	---	---	---	5,700	---	---	---	2,000	---	---	32 J	350	---	27,000	1,850	11,000	---	---	---	---	---	---	---	---	---	---	---	---	---	---	---
	09/08/98	---	---	---	1,300	---	---	---	1,300	---	---	< 6.2	290	---	8,000	1,530	7,700	---	---	---	---	---	---	---	---	---	---	---	---	---	---	---
	12/09/98	---	---	---	1,100	---	---	---	860	---	---	< 16	170	---	5,800	1,330	5,100	---	---	---	---	---	---	---	---	---	---	---	---	---	---	---
	03/09/99	---	---	---	3,800	---	---	---	1,000	---	---	< 16	270	---	13,000	1,550	5,500	---	---	---	---	---	---	---	---	---	---	---	---	---	---	---
	06/11/99	---	---	---	3,100	---	---	---	1,600	---	---	< 31	530	---	14,000	2,320	13,000	---	---	---	---	---	---	---	---	---	---	---	---	---	---	---
	09/13/99	---	---	---	870	---	---	---	1,700	---	---	< 31	490	---	7,800	2,240	10,000	---	---	---	---	---	---	---	---	---	---	---	---	---	---	---
	12/21/99	---	---	---	2,400	---	---	---	1,800	---	---	< 31	440	---	16,000	3,370	12,000	---	---	---	---	---	---	---	---	---	---	---	---	---	---	---
	12/27/01	---	---	---	4,100	---	---	---	2,100	---	---	< 40	510	---	24,000	3,720	17,600	---	< 0.22	---	< 0.066	< 0.0031	1.1	< 0.0053	< 0.018	< 0.089	< 0.094	160	320	530	< 0.037	62
	04/03/02	---	---	---	5,700	---	---	---	3,600	---	---	< 400	3,800 J	---	31,000	11,500	25,400	---	< 2.2	---	< 0.067	9.9	2.4	< 0.053	< 0.18	< 0.090	< 0.95	350	700	1,000	24	130
	06/27/02	---	---	---	1,600	---	---	---	2,000	---	---	< 49	600	---	22,000	4,900	25,000	---	0.16	---	< 0.022	< 0.03	< 0.036	< 0.067	< 0.087	< 0.053	< 0.025	290	320	500	< 0.036	< 0.13
	09/26/02	---	---	---	3,400	---	---	---	1,800	---	---	< 54	530	---	22,000	4,070	19,700	---	---	---	---	---	---	---	---	---	---	---	---	---	---	---
	01/08/03	---	---	---	6,200	---	---	---	3,100	---	---	< 54	780	---	28,000	3,570	19,600	< 1.8	< 1.9	< 2.0	< 1.4	< 1.2	< 1.3	< 1.9	< 1.6	< 1.3	2.0 J	88 J	130	490	1.6	< 1.7
	07/28/05	---	---	---	100	---	---	---	650	---	---	< 5.5	310	---	4,000	3,250	11,000	---	---	---	---	---	---	---	---	---	---	---	---	---	---	---
	02/03/06	---	---	---	69	---	---	---	400	---	---	< 5.5	330	---	1,610	4,450	7,320	---	---	---	---	---	---	---	---	---	---	---	---	---	---	---
	08/07/06	---	---	---	32	---	---	---	258	---	---	< 26	251	---	640	4,350	5,730	---	---	---	---	---	---	---	---	---	---	---	---	---	---	---

Table 1 Groundwater Analytical Results, Graf's Mobil Service, Algoma, Wisconsin

Well ID	Date Sampled	Relevant and Significant VOC Analytical Results (µg/l)																Relevant and Significant PAH Analytical Results (µg/l)													
		DRO	GRO	Lead	Benzene	n-Butylbenzene	sec-Butylbenzene	Di-Isopropyl Ether	Ethylbenzene	Isopropylbenzene	p-Isopropyltoluene	MTBE	Naphthalene	n-Propylbenzene	Toluene	Trimethylbenzenes	Xylenes	Acenaphthene	Acenapthylene	Anthracene	Benzo(A)Pyrene	Benzo(A)anthracene	Benzo(B)Fluoranthene	Benzo(k)fluoranthene	Benzo(g,h,i)perylene	Fluoranthene	Fluorene	1-Methyl Naphthalene	2-Methyl Naphthalene	Naphthalene	Phenanthrene	Pyrene
NR 140 Preventative Action		NE	NE	1.5	0.5	NE	NE	NE	140	NE	NE	12	8	NE	200	96	1,000	NE	NE	NE	0.02	NE	0.02	NE	NE	80	80	NE	NE	8	NE	50
NR 140 Enforcement Stand.		NE	NE	15	5	NE	NE	NE	700	NE	NE	60	40	NE	1,000	480	10,000	NE	NE	NE	0.2	NE	0.2	NE	NE	400	400	NE	NE	40	NE	250
MW 1900	06/27/02	---	---	---	170	---	---	---	1,200	---	---	< 10	390	---	5,600	2,870	9,700	---	---	---	---	---	---	---	---	---	---	---	---	---	---	---
	09/26/02	---	---	---	33	---	---	---	860	---	---	< 8.6	340	---	1,600	2,320	6,800	---	---	---	---	---	---	---	---	---	---	---	---	---	---	---
	07/28/05	---	---	---	< 6	---	---	---	750	---	---	< 5.5	650	---	1,300	4,230	11,000	---	---	---	---	---	---	---	---	---	---	---	---	---	---	---
	02/03/06	---	---	---	< 6	---	---	---	191	---	---	< 5.5	279	---	178	2,310	4,110	---	---	---	---	---	---	---	---	---	---	---	---	---	---	---
	08/07/06	---	---	---	5.8	---	---	---	470	---	---	< 5.2	410	---	410	3,080	8,380	---	---	---	---	---	---	---	---	---	---	---	---	---	---	---
MW2000	06/27/02	---	---	---	130 J	---	---	---	140 J	---	---	< 49	< 140	---	1,200	630 J	1,970	---	---	---	---	---	---	---	---	---	---	---	---	---	---	---
	09/26/02	---	---	---	11	---	---	---	56	---	---	< 0.43	26	---	81	34.1	250	---	---	---	---	---	---	---	---	---	---	---	---	---	---	---
	01/08/03	---	---	---	22	---	---	---	77	---	---	< 0.86	82	---	220	390	640	---	---	---	---	---	---	---	---	---	---	---	---	---	---	---
	07/28/05	---	---	---	< 6	---	---	---	390	---	---	< 5.5	100 J	---	2,100	238 J	2,100	---	---	---	---	---	---	---	---	---	---	---	---	---	---	---
	02/03/06	---	---	---	< 1.2	---	---	---	162	---	---	< 1.1	39 J	---	660	126.4	920	---	---	---	---	---	---	---	---	---	---	---	---	---	---	---
	08/07/06	---	---	---	2.97 J	---	---	---	292	---	---	< 5.2	79	---	1,550	273	1,670	---	---	---	---	---	---	---	---	---	---	---	---	---	---	---
MW2100	01/25/01	---	---	---	1.4	---	---	---	4.7	---	---	< 0.40	1	---	29	6.8	23.8	---	---	---	---	---	---	---	---	---	---	---	---	---	---	---
MW2200	01/25/01	---	---	---	2,900	---	---	---	1,400	---	---	< 40	310	---	4,800	1,780	9,900	---	---	---	---	---	---	---	---	---	---	---	---	---	---	---
	03/20/01	---	---	---	---	---	---	---	---	---	---	---	---	---	---	---	---	---	12	---	---	---	---	---	---	< 0.033	< 0.014	1.2	2.2	70	< 0.059	< 0.083
	12/27/01	---	---	---	2,700	---	---	---	1,400	---	---	< 80	320 J	---	5,800	1,870	10,900	---	---	---	---	---	---	---	---	---	---	---	---	---	---	---
	04/03/02	---	---	---	2,600	---	---	---	2,200	---	---	< 200	800 J	---	20,000	5,000	23,000	---	---	---	---	---	---	---	---	---	---	---	---	---	---	---
	06/27/02	---	---	---	1,900	---	---	---	1,200	---	---	< 10	210	---	1,700	1,600	9,700	---	< 0.16	---	< 0.022	< 0.03	> 0.036	> 0.067	< 0.087	< 0.053	< 0.025	43	20	160	< 0.036	< 0.13
	09/26/02	---	---	---	1,700	---	---	---	1,200	---	---	< 8.6	310	---	3,100	1,650	9,000	< 0.36	< 0.46	< 0.40	< 0.24	< 0.38	< 0.28	< 0.26	< 0.30	< 0.56	< 0.42	27 J	33 J	200	< 0.38	< 0.40
	01/08/03	---	---	---	940	---	---	---	710	---	---	< 2.1	160	---	170	720	3,760	< 1.8	< 1.9	< 2.0	< 1.4	< 1.2	< 1.3	< 1.9	< 1.6	< 1.3	< 1.7	5.1 J	6.3	110	< 1.6	< 1.7
	07/28/05	---	---	---	77	---	---	---	440	---	---	< 5.5	200	---	420	1,190	4,100	---	---	---	---	---	---	---	---	---	---	---	---	---	---	---
	02/03/06	---	---	---	117	---	---	---	540	---	---	< 1.1	241	---	119	1,480	4,480	---	---	---	---	---	---	---	---	---	---	---	---	---	---	---
	08/07/06	---	---	---	88	---	---	---	680	---	---	< 5.2	248	---	74	1,440	4,438	---	---	---	---	---	---	---	---	---	---	---	---	---	---	---
MW2400	04/04/01	---	---	---	< 0.40	---	---	---	< 0.40	---	---	< 0.40	< 1.0	---	< 0.40	< 0.80	< 1.1	---	---	---	---	---	---	---	---	---	---	---	---	---	---	---
MW2600	04/04/01	---	---	---	27	---	---	---	12	---	---	< 0.40	4.4	---	89	30.8	136	---	---	---	---	---	---	---	---	---	---	---	---	---	---	---
	12/27/01	---	---	---	130	---	---	---	140	---	---	< 10	62 J	---	730	410	1,650	---	---	---	---	---	---	---	---	---	---	---	---	---	---	---
	04/03/02	---	---	---	92	---	---	---	130	---	---	< 8.0	97	---	520	406	1,530	---	---	---	---	---	---	---	---	---	---	---	---	---	---	---
	06/27/02	---	---	---	14	---	---	---	20	---	---	< 0.49	6.2	---	27	53	144	---	---	---	---	---	---	---	---	---	---	---	---	---	---	---
	09/26/02	---	---	---	4.2	---	---	---	23	---	---	< 0.43	7.3	---	2.3	41	62.9	---	---	---	---	---	---	---	---	---	---	---	---	---	---	---
	01/08/03	---	---	---	0.88 J	---	---	---	18	---	---	< 0.43	6.6	---	6.1	36.9	158	---	---	---	---	---	---	---	---	---	---	---	---	---	---	---

Table 1 Groundwater Analytical Results, Graf's Mobil Service, Algoma, Wisconsin

Well ID	Date Sampled	Relevant and Significant VOC Analytical Results (µg/l)																Relevant and Significant PAH Analytical Results (µg/l)														
		DRO	GRO	Lead	Benzene	n-Butylbenzene	sec-Butylbenzene	Di-Isopropyl Ether	Ethylbenzene	Isopropylbenzene	p-Isopropyltoluene	MTBE	Naphthalene	n-Propylbenzene	Toluene	Trimethylbenzenes	Xylenes	Acenaphthene	Acenapthylene	Anthracene	Benzo(A)Pyrene	Benzo(A)anthracene	Benzo(B)Fluoranthene	Benzo(k)fluoranthene	Benzo(g,h,i)perylene	Fluoranthene	Fluorene	1-Methyl Naphthalene	2-Methyl Naphthalene	Naphthalene	Phenanthrene	Pyrene
NR 140 Preventative Action		NE	NE	1.5	0.5	NE	NE	NE	140	NE	NE	12	8	NE	200	96	1,000	NE	NE	NE	0.02	NE	0.02	NE	NE	80	80	NE	NE	8	NE	50
NR 140 Enforcement Stand		NE	NE	15	5	NE	NE	NE	700	NE	NE	60	40	NE	1,000	480	10,000	NE	NE	NE	0.2	NE	0.2	NE	NE	400	400	NE	NE	40	NE	250
HB2	05/19/97	< 100	< 100	---	0.233 J	< 0.38	< 0.6	< 0.28	< 0.68	< 0.38	< 0.37	< 0.21	< 1	< 0.4	1.8	< 1.86	2.8	---	---	---	---	---	---	---	---	---	---	---	---	---	---	---
TEMPWELL1	12/05/97	---	---	---	9.2	---	---	---	< 0.68	---	---	< 0.21	< 1	---	< 1.5	< 1.86	< 1.8	---	---	---	---	---	---	---	---	---	---	---	---	---	---	---
	03/05/98	---	---	---	< 0.21	---	---	---	< 0.68	---	---	< 0.21	< 1	---	< 1.5	< 1.86	< 1.8	---	---	---	---	---	---	---	---	---	---	---	---	---	---	---
	06/04/98	---	---	---	750	---	---	---	130	---	---	< 3.1	140	---	1,400	550	2,500	---	---	---	---	---	---	---	---	---	---	---	---	---	---	---
	07/09/98	---	---	---	61	---	---	---	2.4	---	---	< .31	< .88	---	49	5.6	47	---	---	---	---	---	---	---	---	---	---	---	---	---	---	---
	09/08/98	---	---	---	< 0.32	---	---	---	< 0.34	---	---	< 0.31	< 0.88	---	< 0.35	< 0.99	< 0.98	---	---	---	---	---	---	---	---	---	---	---	---	---	---	---
	12/09/98	---	---	---	0.49 J	---	---	---	0.59 J	---	---	< 0.31	< 0.88	---	0.62 J	1.1 J	1.8 J	---	---	---	---	---	---	---	---	---	---	---	---	---	---	---
	03/19/99	---	---	---	0.47 J	---	---	---	< 0.34	---	---	< 0.31	< 0.88	---	1.7	< 0.99	2.7 J	---	---	---	---	---	---	---	---	---	---	---	---	---	---	---
	06/11/99	---	---	---	< 0.32	---	---	---	< 0.34	---	---	< 0.31	< 0.88	---	0.79 J	< 0.99	< 1	---	---	---	---	---	---	---	---	---	---	---	---	---	---	---
	09/13/99	---	---	---	< 0.32	---	---	---	< 0.34	---	---	< 0.31	< 0.88	---	0.39 J	< 0.99	< 1	---	---	---	---	---	---	---	---	---	---	---	---	---	---	---
	12/21/99	---	---	---	370	---	---	---	110	---	---	< 3.1	15 J	---	1,100	66	810	---	---	---	---	---	---	---	---	---	---	---	---	---	---	---
	04/03/02	---	---	---	< 0.40	---	---	---	< 0.40	---	---	< 0.40	< 1.3	---	1.6	< 0.90	2.0 J	---	---	---	---	---	---	---	---	---	---	---	---	---	---	---
	09/26/02	---	---	---	< 0.45	---	---	---	< 0.82	---	---	< 0.43	< 0.89	---	< 0.68	1.86	< 2.47	---	---	---	---	---	---	---	---	---	---	---	---	---	---	---
	01/08/03	---	---	---	630	---	---	---	530	---	---	< 2.1	150	---	1,000	930	4,300	---	---	---	---	---	---	---	---	---	---	---	---	---	---	---
HB6	06/02/97	---	---	---	4.7	---	---	---	13	---	---	9.1	6.4	---	< 1.5	64.4	81	---	---	---	---	---	---	---	---	---	---	---	---	---	---	---
TEMPWELL2	12/05/97	---	---	---	200	---	---	---	180	---	---	6.9	290	---	< 15	2,380	1,400	---	---	---	---	---	---	---	---	---	---	---	---	---	---	---
HB5	06/02/97	---	---	---	< 0.21	---	---	---	< 0.68	---	---	< 0.21	< 1	---	< 1.5	< 1.86	< 1.8	---	---	---	---	---	---	---	---	---	---	---	---	---	---	---
TEMPWELL3	12/05/97	---	---	---	11	---	---	---	175	---	---	< 1.05	200	---	99	2,780	2,400	---	---	---	---	---	---	---	---	---	---	---	---	---	---	---
HB1	05/19/97	6,700	48,000	---	5,100	93	15	33	470	32	< 3.7	< 2.1	260	45	14,000	2,180	16,700	---	---	---	---	---	---	---	---	---	---	---	---	---	---	---
TEMPWELL4	12/05/97	---	---	---	6,200	---	---	---	980	---	---	< 42	910	---	28,000	4,800	26,000	---	---	---	---	---	---	---	---	---	---	---	---	---	---	---
TFEW1	04/06/01	---	---	---	2,900	---	---	---	1,600	---	---	< 40	520	---	14,000	3,010	13,000	---	---	---	---	---	---	---	---	---	---	---	---	---	---	---
	06/27/02	---	---	---	< 43	---	---	---	150 J	---	---	< 49	< 140	---	1,100	440 J	2,230	---	---	---	---	---	---	---	---	---	---	---	---	---	---	---
	09/26/02	---	---	---	560	---	---	---	310	---	---	< 4.3	100	---	2,100	461	2,780	---	---	---	---	---	---	---	---	---	---	---	---	---	---	---
	01/08/03	---	---	---	400	---	---	---	230	---	---	< 2.1	44	---	590	225	900	---	---	---	---	---	---	---	---	---	---	---	---	---	---	---

Table 1 Groundwater Analytical Results, Graf's Mobil Service, Algoma, Wisconsin

Well ID	Date Sampled	Relevant and Significant VOC Analytical Results (µg/l)																Relevant and Significant PAH Analytical Results (µg/l)														
		DRO	GRO	Lead	Benzene	n-Butylbenzene	sec-Butylbenzene	Di-Isopropyl Ether	Ethylbenzene	Isopropylbenzene	p-Isopropyltoluene	MTBE	Naphthalene	n-Propylbenzene	Toluene	Trimethylbenzenes	Xylenes	Acenaphthene	Acenapthylene	Anthracene	Benzo(A)Pyrene	Benzo(A)anthracene	Benzo(B)Fluoranthene	Benzo(k)fluoranthene	Benzo(g,h,i)perylene	Fluoranthene	Fluorene	1-Methyl Naphthalene	2-Methyl Naphthalene	Naphthalene	Phenanthrene	Pyrene
NR 140 Preventative Action		NE	NE	1.5	0.5	NE	NE	NE	140	NE	NE	12	8	NE	200	96	1,000	NE	NE	NE	0.02	NE	0.02	NE	NE	80	80	NE	NE	8	NE	50
NR 140 Enforcement Stand		NE	NE	15	5	NE	NE	NE	700	NE	NE	60	40	NE	1,000	480	10,000	NE	NE	NE	0.2	NE	0.2	NE	NE	400	400	NE	NE	40	NE	250
TFEW2	04/06/01	---	---	---	2,500	---	---	---	1,500	---	---	< 40	420	---	15,000	2,000	8,800	---	2500	---	< 26	< 24	< 35	< 30	< 110	1,100	430	5500	12000	7,900	1800	9,300
	06/27/02	---	---	---	510	---	---	---	520	---	---	< 25	210 J	---	4,400	1,970	7,000	---	---	---	---	---	---	---	---	---	---	---	---	---	---	---
	09/26/02	---	---	---	93	---	---	---	66	---	---	< 1.1	53	---	680	400	1,430	0.39 J	< 0.46	< 0.40	< 0.24	< 0.38	< 0.28	< 0.26	< 0.30	< 0.56	0.84 J	27	33	19	0.43 J	< 0.40
	01/08/03	---	---	---	290	---	---	---	220	---	---	< 4.3	59	---	1,600	264	1,330															
TFEW3	04/06/01	---	---	---	5.7	---	---	---	2.9	---	---	< 0.40	39	---	61	460	720	---	---	---	---	---	---	---	---	---	---	---	---	---	---	---
	12/27/01	---	---	---	< 0.40	---	---	---	0.58 J	---	---	< 0.40	< 1.3	---	0.97 J	4.4	5.7	---	---	---	---	---	---	---	---	---	---	---	---	---	---	---
	04/03/02	---	---	---	< 0.40	---	---	---	< 0.40	---	---	< 0.40	< 1.3	---	1.3	2.7 J	3.6 J	---	---	---	---	---	---	---	---	---	---	---	---	---	---	---
	06/27/02	---	---	---	< 0.43	---	---	---	< 0.49	---	---	< 0.49	< 1.4	---	< 0.63	< 1.14	< 1.45	---	---	---	---	---	---	---	---	---	---	---	---	---	---	---
	09/26/02	---	---	---	< 0.45	---	---	---	< 0.82	---	---	< 0.43	---	---	0.70 J	< 1.86	0.79 J	---	---	---	---	---	---	---	---	---	---	---	---	---	---	---
	01/08/03	---	---	---	< 0.45	---	---	---	< 0.82	---	---	< 0.43	---	---	< 0.68	< 1.86	< 2.47	---	---	---	---	---	---	---	---	---	---	---	---	---	---	---
TFEW4	04/06/01	---	---	---	3,400	---	---	---	1,700	---	---	< 200	700	---	17,000	1,900	10,700	---	1,000	---	< 13	< 12	< 17	< 15	< 53	850	380	3200	7100	3,200	1300	6,900
	06/27/02	---	---	---	9.2	---	---	---	92	---	---	< 0.49	110	---	230	420	1,030	---	---	---	---	---	---	---	---	---	---	---	---	---	---	---
	09/26/02	---	---	---	41	---	---	---	38	---	---	< 1.1	51	---	340	228	820	---	---	---	---	---	---	---	---	---	---	---	---	---	---	---
TFEW5	04/06/01	---	---	---	2,600	---	---	---	1,200	---	---	< 100	350	---	10,000	2,350	10,300	---	92	---	< 0.012	< 0.011	< 0.016	< 0.014	< 0.049	0.61	2.4	68	150	310	2.2	4.5
	12/27/01	---	---	---	1,200	---	---	---	1,100	---	---	< 20	300	---	7,100	1,650	8,300	---	---	---	---	---	---	---	---	---	---	---	---	---	---	---
	04/03/02	---	---	---	760	---	---	---	560	---	---	< 40	230 J	---	3,100	1,100	4,400	---	< 0.21	---	0.023	0.14	< 0.0053	0.013 J	0.16	< 0.0087	< 0.092	25	< 0.20	130	0.53	2.5
	06/27/02	---	---	---	460	---	---	---	1,000	---	---	< 49	350 J	---	7,600	3,370	16,400	---	< 0.16	---	< 0.022	< 0.03	< 0.036	< 0.067	< 0.087	< 0.053	< 0.025	95	51	160	< 0.036	< 0.13
	09/26/02	---	---	---	550	---	---	---	300	---	---	< 4.3	210	---	2,000	1,250	5,500	0.083	< 0.083	0.035 J	0.013 J	< 0.019	0.014 J	< 0.013	< 0.015	0.038 J	0.15	17	16 J	76	0.097	0.068
	01/08/03	---	---	---	35	---	---	---	160	---	---	1.1 J	59	---	110	289	870	---	---	---	---	---	---	---	---	---	---	---	---	---	---	---
TFEW6	04/06/01	---	---	---	400	---	---	---	420	---	---	6.1	120	---	3,000	1,210	4,100	---	---	---	---	---	---	---	---	---	---	---	---	---	---	---
	12/27/01	---	---	---	620	---	---	---	300	---	---	< 20	220	---	4,400	1,580	6,100	---	---	---	---	---	---	---	---	---	---	---	---	---	---	---
	04/03/02	---	---	---	270	---	---	---	140	---	---	< 20	72 J	---	1,000	300	1,010	---	---	---	---	---	---	---	---	---	---	---	---	---	---	---
	06/27/02	---	---	---	440	---	---	---	370	---	---	< 10	120	---	4,200	1,030	5,100	---	---	---	---	---	---	---	---	---	---	---	---	---	---	---
	09/26/02	---	---	---	210	---	---	---	210	---	---	< 4.3	71	---	1,400	368	1,800	---	---	---	---	---	---	---	---	---	---	---	---	---	---	---
	01/08/03	---	---	---	30	---	---	---	100	---	---	< 0.43	39	---	310	242	770	---	---	---	---	---	---	---	---	---	---	---	---	---	---	---

Key:

DRO = Diesel Range Organics
GRO = Gasoline Range Organics
MTBE = Methyl-Tertiary-Butyl-Ether
µg/l = micrograms per liter
VOC = Volatile Organic Compounds
PAH = Polycyclic Aromatic Hydrocarbon
* = Monitoring Well Abandoned

ES = Enforcement Standard
J = Analyte detected between Limit of Detection and Limit of Quantitation
NE = Not established by Wisconsin Administrative Code
--- = Not analyzed
32 = NR 140 Preventative Action Limit Exceeded
32 = NR 140 Enforcement Standard Exceeded

PRE-REMEDIAL

Table 3 Soil Analytical Results, Graf's Mobil Service, Algoma, Wisconsin

Boring Number	Sample Number	Sample Depth (feet)	Date Sampled	DRO (mg/kg)	GRO (mg/kg)	Lead (mg/kg)	Relevant and Significant Analytical Results (µg/kg)											
							Benzene	n-Butylbenzene	sec-Butylbenzene	Ethylbenzene	Isopropylbenzene	p-Isopropyltoluene	Naphthalene	n-Propylbenzene	Toluene	1,2,4-Trimethylbenzene	1,3,5-Trimethylbenzene	Xylenes
WDNR Residual Contaminant Level				100	100	50	5.5	NE	NE	2900	NE	NE	NE	NE	1500	NE	NE	4100
B100	S106	15-17	04/10/97	640	4500	4 "J"	7100	93000	6900	56000	15000	3500	42000	39000	97000	150000	66000	310000
B200	S206	15-17	04/10/97	—	18	< 3	109	510	33	370	45	< 25	46	250	510	1360	530	2820
B300	S306	15-17	04/10/97	—	< 10	4 "J"	< 25	188	< 25	< 25	< 25	< 25	< 25	< 25	< 25	< 25	190	66
B400	S406	15-17	04/10/97	—	15	4 "J"	39	410	32	320	33	< 25	314	198	800	1300	440	2550
B700	S706	15-17	04/28/97	< 10	< 10	—	< 25	—	—	< 25	—	—	—	—	< 25	34	310	420
B900	S906	15-17	04/28/97	< 10	< 10	—	< 25	—	—	< 25	—	—	—	—	< 25	< 25	< 25	< 50
B1000	S1004	10-12	04/28/97	< 10	< 10	—	< 25	—	—	< 25	—	—	—	—	97	52	< 25	140
B1100	S1106	15-17	05/19/97	370	1900	—	2200	—	—	15000	—	—	—	—	48000	140000	48000	140000
B1300	S1305	12.5-14.5	05/20/97	—	—	—	< 25	—	—	< 25	—	—	—	—	92	130	98	340
B1300	S1306	15-17	05/20/97	—	< 10	—	< 25	—	—	87	—	—	—	—	290	590	270	1100
B1400	S1402	15-17	05/20/97	—	< 10	—	< 25	—	—	< 25	—	—	—	—	< 25	< 25	< 25	< 50

Note:

DRO = Diesel Range Organics
GRO = Gasoline Range Organics
mg/kg = milligrams per kilogram
µg/kg = micrograms per kilogram
— = Not Analyzed
NE = Not Established by Wisconsin Department of Natural Resources (WDNR)
120 = WDNR Residual Contaminant Level Exceeded

s:\proj\gms\330515\SLA003.WK4

Table 3 Soil Analytical Results, Graf's Mobil Service, Algoma, Wisconsin

Sample Number	Date Sampled	DRO (mg/kg)	Relevant and Significant Analytical Results (µg/kg)						
			Benzene	Ethylbenzene	MTBE	Toluene	1,2,4-Trimethylbenzene	1,3,5-Trimethylbenzene	Xylenes
WDNR RCL		100	5.5	2900	NE	1500	NE	NE	4100
T6	09/17/97	30	< 25	< 25	< 25	< 25	< 25	< 25	< 50
T8	09/17/97	< 10	< 25	< 25	< 25	< 25	< 25	< 25	< 50
T10	09/17/97	< 10	< 25	< 25	< 25	< 25	< 25	< 25	< 50
T12	09/17/97	< 10	< 25	< 25	< 25	< 25	< 25	< 25	< 50
T13	09/17/97	**530**	< 25	< 25	< 25	< 25	350	110	< 50
S5	09/18/97	---	**68**	120	< 25	290	810	360	1300
S12	09/18/97	---	**1900**	**12000**	< 250	**45000**	220000	66000	**320000**
S15	09/18/97	TABLE OF	**2800**	**22000**	< 250	**34000**	320000	100000	**290000**
S20	09/18/97	---	< 25	80	< 25	560	24000	7400	**15000**
S23	09/18/97	---	< 25	< 25	< 25	45	300	100	420

Key:

DRO = Diesel Range Organics
MTBE = Methyl-Tertiary-Butyl-Ether
mg/kg = milligrams per kilogram
µg/kg = micrograms per kilogram
--- = Not Analyzed
NE = Not Established by Wisconsin Department of Natural Resources (WDNR)
RCL = Residual Contaminant Level
WDNR = Wisconsin Department of Natural Resources
120 = WDNR Residual Contaminant Level Exceeded

s:\proj\gms\330590\SLA000.WK4

Northern Environmental
Hydrologists • Engineers • Geologists

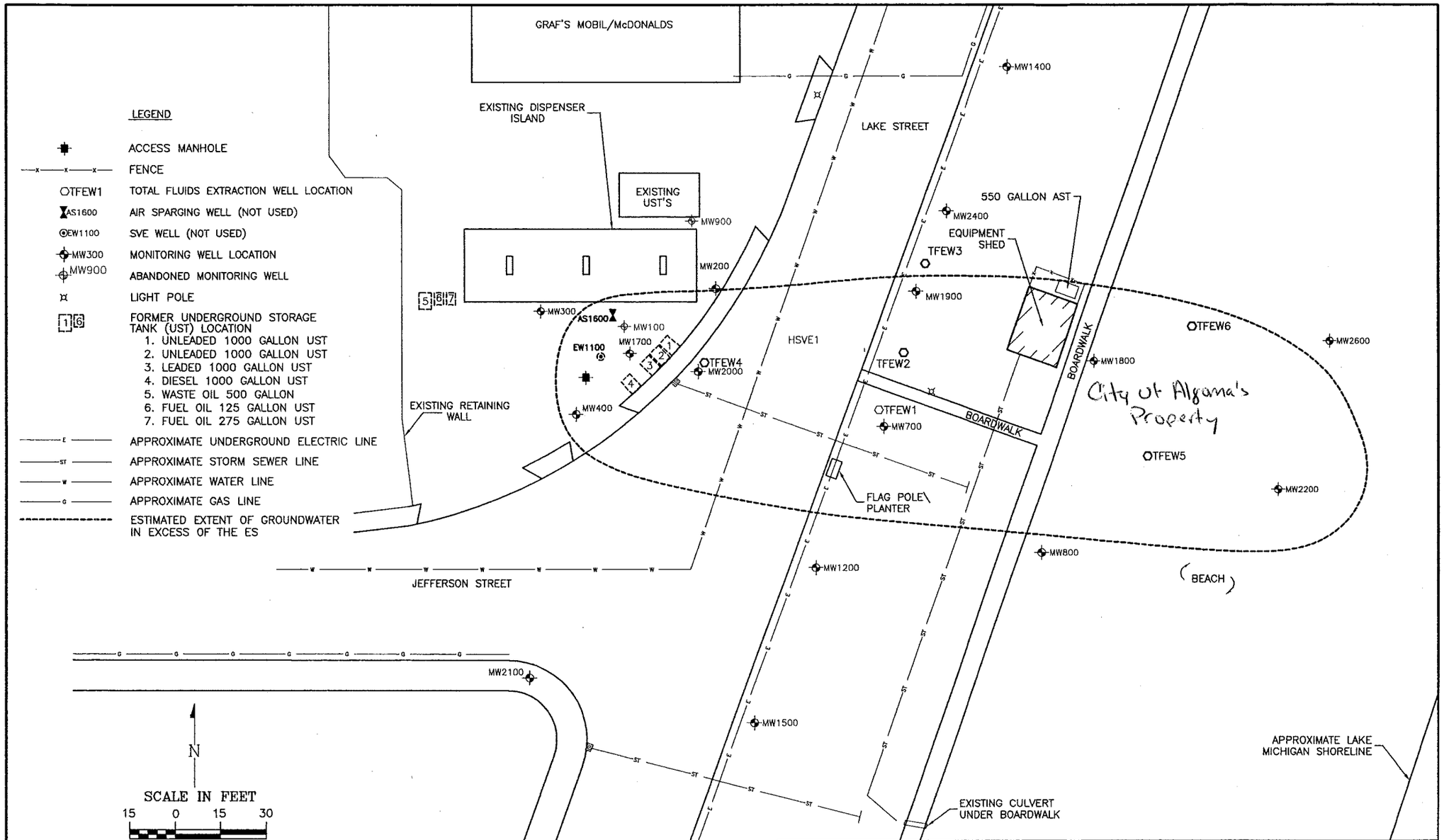

DRAWN BY: JRB	PROJECT: GMS--0590	DATE: 9/11/06
REV. DATE	THIS DRAWING AND ALL INFORMATION CONTAINED THEREON IS THE PROPERTY OF NORTHERN ENVIRONMENTAL INCORPORATED AND SHALL NOT BE COPIED OR USED EXCEPT FOR THE PURPOSE FOR WHICH IT IS EXPRESSLY FURNISHED.	

Northern Environmental SM
Hydrologists · Engineers · Geologists

GRAF'S MOBIL SERVICE
ALGOMA, WISCONSIN

ESTIMATED EXTENT OF GROUNDWATER CONTAMINATION

S:\proj\GMS\2200590\Drawings\06_0911_3.dwg, Layout1, 9/12/2006 8:23:20 AM

FIGURE 3

Table 1 Water Level and Product Elevations, Graf's Mobil Service, Algoma, Wisconsin

Well I.D.	Ground Surface Elevation (feet)	Reference Point Elevation (feet)	Date	Depth to Water (feet)		Water Table Elevation (feet)	Depth to Product (feet)		Product Elevation (feet)	Product Thickness (feet)
				Below Riser	Below Grade		Below Riser	Below Grade		
MW200	97.93	97.64	04/11/97	20.02	20.31	77.62	NP	NP	NP	NP
			04/28/97	19.72	20.01	77.92	NP	NP	NP	NP
			05/02/97	20.11	20.4	77.53	NP	NP	NP	NP
			05/19/97	19.69	19.98	77.95	NP	NP	NP	NP
			06/02/97	19.68	19.97	77.96	NP	NP	NP	NP
			07/14/97	19.56	19.85	78.08	NP	NP	NP	NP
	98.45	97.66	12/05/97	20.37	21.16	77.29	NP	NP	NP	NP
			03/05/98	20.48	21.27	77.18	NP	NP	NP	NP
			06/05/98	19.78	20.57	77.88	NP	NP	NP	NP
			08/09/98	20.20	21.09	77.46	NP	NP	NP	NP
			12/09/98	20.88	21.77	76.78	NP	NP	NP	NP
			03/09/99	21.30	21.19	76.36	NP	NP	NP	NP
			06/11/99	21.13	21.02	76.53	NP	NP	NP	NP
			09/13/99	21.54	22.33	76.12	NP	NP	NP	NP
			12/21/99	22.25	23.04	75.41	NP	NP	NP	NP
			02/01/01	22.89	23.68	74.77	NP	NP	NP	NP
			10/16/01	22.00	22.79	75.66	NP	NP	NP	NP
			12/27/01	22.48	23.27	75.18	NP	NP	NP	NP
			04/03/02	22.34	23.13	75.32	NP	NP	NP	NP
			05/08/02	21.76	22.55	75.90	NP	NP	NP	NP
			05/10/02	22.03	22.82	75.63	NP	NP	NP	NP
			06/27/02	21.28	22.07	76.38	NP	NP	NP	NP
			09/26/02	21.73	22.52	75.93	NP	NP	NP	NP
			01/08/03	22.37	23.16	75.29	NP	NP	NP	NP
			08/07/06	21.49	22.28	76.17	NP	NP	NP	NP
MW300	98.35	98.07	04/11/97	20.31	20.59	77.76	NP	NP	NP	NP
			04/28/97	19.96	20.24	78.11	NP	NP	NP	NP
			05/02/97	20.46	20.74	77.61	NP	NP	NP	NP
			05/19/97	19.98	20.26	78.09	NP	NP	NP	NP
			06/02/97	19.96	20.24	78.11	NP	NP	NP	NP
			07/14/97	19.88	20.16	78.19	NP	NP	NP	NP
	98.86	98.11	12/05/97	20.54	21.29	77.57	NP	NP	NP	NP
			03/05/98	20.79	21.54	77.32	NP	NP	NP	NP
			06/05/98	20.02	20.77	78.09	NP	NP	NP	NP
			08/09/98	20.62	21.37	77.49	NP	NP	NP	NP
			12/09/98	21.23	21.98	76.88	NP	NP	NP	NP
			03/09/99	21.54	22.29	76.57	NP	NP	NP	NP
			06/11/99	21.34	22.09	76.77	NP	NP	NP	NP
			09/13/99	21.72	22.47	76.39	NP	NP	NP	NP
			12/21/99	22.39	23.14	75.72	NP	NP	NP	NP
			02/01/01	23.17	23.92	74.94	NP	NP	NP	NP
			12/27/01	22.56	23.31	75.55	NP	NP	NP	NP
			04/03/02	22.48	23.23	75.63	NP	NP	NP	NP
			05/08/02	22.05	22.80	76.06	NP	NP	NP	NP
			05/10/02	22.13	22.88	75.98	NP	NP	NP	NP
			06/27/02	21.57	22.32	76.54	NP	NP	NP	NP
			09/26/02	21.94	22.69	76.17	NP	NP	NP	NP
			01/08/03	22.60	23.35	75.51	NP	NP	NP	NP
			08/07/06	21.71	22.46	76.40	NP	NP	NP	NP

Table 1 Water Level and Product Elevations, Graf's Mobil Service, Algoma, Wisconsin

Well I.D.	Ground Surface Elevation (feet)	Reference Point Elevation (feet)	Date	Depth to Water (feet)		Water Table Elevation (feet)	Depth to Product (feet)		Product Elevation (feet)	Product Thickness (feet)
				Below Riser	Below Grade		Below Riser	Below Grade		
MW400	98.01	97.78	04/11/97	20.09	20.32	77.69	NP	NP	NP	NP
			04/28/97	19.76	19.99	78.02	NP	NP	NP	NP
			05/02/97	20.23	20.46	77.55	NP	NP	NP	NP
			05/19/97	19.78	20.01	78.00	NP	NP	NP	NP
			06/02/97	19.75	19.98	78.03	NP	NP	NP	NP
			07/14/97	19.64	19.87	78.14	NP	NP	NP	NP
	98.06	97.83	12/05/97	20.35	20.58	77.48	NP	NP	NP	NP
			03/05/98	20.57	20.80	77.26	NP	NP	NP	NP
			06/05/98	19.81	20.04	78.02	NP	NP	NP	NP
			08/09/98	20.43	20.66	77.40	NP	NP	NP	NP
			12/09/98	21.04	21.27	76.79	NP	NP	NP	NP
			03/09/99	21.33	21.56	76.50	NP	NP	NP	NP
			06/11/99	21.18	21.41	76.65	NP	NP	NP	NP
			09/11/99	21.60	21.83	76.23	NP	NP	NP	NP
			12/21/99	22.35	22.58	75.48	NP	NP	NP	NP
			02/01/01	---	---	---	---	---	---	NP
			10/16/01	22.03	22.26	75.80	22.02	22.25	75.81	0.01
			12/27/01	22.34	22.57	75.49	NP	NP	NP	NP
			02/06/02	22.50	22.73	75.33	NP	NP	NP	NP
			04/03/02	22.25	22.48	75.58	NP	NP	NP	NP
			05/08/02	21.83	22.06	76.00	NP	NP	NP	NP
			05/10/02	21.92	22.15	75.91	NP	NP	NP	NP
			06/27/02	21.36	21.59	76.47	NP	NP	NP	NP
			09/26/02	21.73	21.96	76.10	NP	NP	NP	NP
			01/08/03	22.39	22.62	75.44	NP	NP	NP	NP
			08/07/06	21.53	21.76	76.30	NP	NP	NP	NP
MW700	97.71	97.31	04/28/97	19.65	20.05	77.66	NP	NP	NP	NP
			05/02/97	19.87	20.27	77.44	NP	NP	NP	NP
			05/19/97	19.59	19.99	77.72	NP	NP	NP	NP
			06/02/97	19.60	20.00	77.71	NP	NP	NP	NP
			07/14/97	19.44	19.84	77.87	NP	NP	NP	NP
			12/05/97	20.06	20.46	77.25	NP	NP	NP	NP
			03/05/98	20.34	20.74	77.53	NP	NP	NP	NP
			06/05/98	19.78	20.18	77.53	NP	NP	NP	NP
			08/09/98	20.37	20.77	76.94	NP	NP	NP	NP
			12/09/98	21.04	21.44	76.27	NP	NP	NP	NP
			03/09/99	21.29	21.69	76.02	NP	NP	NP	NP
			06/11/99	21.19	21.59	76.12	NP	NP	NP	NP
			09/13/99	21.61	22.01	75.70	NP	NP	NP	NP
			12/21/99	product	---	---	---	---	---	~2
			02/01/01	product	---	---	---	---	---	~2
			10/16/01	23.79	24.19	73.52	21.65	22.05	75.66	2.14
			10/26/01	25.47	25.87	71.84	22.05	22.45	75.26	3.42
			12/27/01	25.06	25.46	72.25	22.35	22.75	74.96	2.71
			02/06/02	23.82	24.22	73.49	22.64	23.04	74.67	1.18
			02/22/02	22.81	23.21	74.50	22.60	23.00	74.71	0.21
			04/03/02	22.42	22.82	74.89	---	---	---	~0.01
			04/19/02	---	---	---	---	---	---	~0.01
			04/30/02	---	---	---	---	---	---	NP

Table 1 Water Level and Product Elevations, Graf's Mobil Service, Algoma, Wisconsin

Well I.D.	Ground Surface Elevation (feet)	Reference Point Elevation (feet)	Date	Depth to Water (feet)		Water Table Elevation (feet)	Depth to Product (feet)		Product Elevation (feet)	Product Thickness (feet)
				Below Riser	Below Grade		Below Riser	Below Grade		
MW700 Continued			05/08/02	21.66	22.06	75.65	---	---	---	NP
			05/10/02	22.25	22.65	75.06	---	---	---	NP
			06/27/02	21.17	21.57	76.14	NP	NP	NP	NP
			07/26/02	21.19	21.59	76.12	NP	NP	NP	NP
			08/30/02	21.16	21.56	76.15	NP	NP	NP	NP
			09/19/02	21.28	21.68	76.03	NP	NP	NP	NP
			09/26/02	21.74	22.14	75.57	NP	NP	NP	NP
			01/08/03	23.50	23.90	73.81	22.23	22.63	75.08	1.27
			01/17/03	22.52	22.92	74.79	NP	NP	NP	NP
			01/27/03	24.37	24.77	72.94	22.37	22.77	74.94	2.00
			02/03/03	23.81	24.21	73.50	22.33	22.73	74.98	1.48
			02/11/03	24.41	24.81	72.90	22.40	22.80	74.91	2.01
			03/12/03	23.86	24.26	73.45	22.63	23.03	74.68	1.23
			04/03/03	23.50	23.90	73.81	22.44	22.84	74.87	1.06
			06/02/03	22.61	23.01	74.70	22.20	22.60	75.11	0.41
			08/07/03	22.04	22.44	75.27	NP	NP	NP	Sheen
			09/09/03	22.51	22.91	74.80	22.34	22.74	74.97	0.17
			10/14/03	23.50	23.90	73.81	22.34	22.74	74.97	1.16
			12/02/03	22.37	22.77	74.94	NP	NP	NP	NP
			01/13/04	23.90	24.30	73.41	22.45	22.85	74.86	1.45
			01/22/04	24.10	24.50	73.21	22.45	22.85	74.86	1.65
			01/30/04	22.61	23.01	74.70	NP	NP	NP	NP
			02/05/04	23.54	23.94	73.77	22.61	23.01	74.70	0.93
			02/13/04	24.00	24.40	73.31	22.49	22.89	74.82	1.51
			02/23/04	22.47	22.87	74.84	NP	NP	NP	NP
			03/09/04	21.92	22.32	75.39	NP	NP	NP	NP
			03/25/04	22.00	22.40	75.31	NP	NP	NP	NP
			04/09/04	21.91	22.31	75.40	NP	NP	NP	NP
			04/15/04	22.08	22.48	75.23	NP	NP	NP	NP
			04/28/04	21.82	22.22	75.49	NP	NP	NP	NP
			05/11/04	21.72	22.12	75.59	NP	NP	NP	NP
			05/20/04	21.47	21.87	75.84	NP	NP	NP	NP
			06/15/04	20.85	21.25	76.46	NP	NP	NP	NP
			06/28/04	20.91	21.31	76.40	NP	NP	NP	NP
			07/14/04	20.30	20.70	77.01	NP	NP	NP	NP
			08/19/04	20.98	21.38	76.33	NP	NP	NP	NP
			09/13/04	21.23	21.63	76.08	NP	NP	NP	NP
			10/08/04	21.22	21.62	76.09	NP	NP	NP	NP
			10/25/04	21.38	21.78	75.93	NP	NP	NP	NP
			11/12/04	21.68	22.08	75.63	NP	NP	NP	NP
			12/03/04	21.82	22.22	75.49	NP	NP	NP	NP
			01/05/05	21.92	22.32	75.39	NP	NP	NP	NP
			02/03/05	21.98	22.38	75.33	NP	NP	NP	NP
			02/22/05	21.95	22.35	75.36	NP	NP	NP	NP
			03/23/05	21.83	22.23	75.48	NP	NP	NP	NP
			05/09/05	21.65	22.05	75.66	NP	NP	NP	NP
			06/02/05	21.81	22.21	75.50	NP	NP	NP	NP
			07/28/05	21.88	22.28	75.43	NP	NP	NP	NP
			09/26/05	21.96	22.36	75.35	NP	NP	NP	NP
			11/21/05	22.19	22.59	75.12	NP	NP	NP	NP
			02/03/06	22.13	22.53	75.18	NP	NP	NP	NP
			03/02/06	22.37	22.77	74.94	NP	NP	NP	NP
			05/03/06	21.84	22.24	75.47	NP	NP	NP	NP
			06/27/06	21.52	21.92	75.79	NP	NP	NP	NP
			08/07/06	21.58	21.98	75.73	NP	NP	NP	NP

Table 1 Water Level and Product Elevations, Graf's Mobil Service, Algoma, Wisconsin

Well I.D.	Ground Surface Elevation (feet)	Reference Point Elevation (feet)	Date	Depth to Water (feet)		Water Table Elevation (feet)	Depth to Product (feet)		Product Elevation (feet)	Product Thickness (feet)
				Below Riser	Below Grade		Below Riser	Below Grade		
MW800	83.73	86.53	04/28/97	9.21	6.41	77.32	NP	NP	NP	NP
			05/02/97	9.15	6.35	77.38	NP	NP	NP	NP
			05/19/97	8.99	6.19	77.54	NP	NP	NP	NP
			06/02/97	9.11	6.31	77.42	NP	NP	NP	NP
			07/14/97	8.92	6.12	77.61	NP	NP	NP	NP
			12/05/97	9.76	6.96	76.77	NP	NP	NP	NP
			03/05/98	9.86	7.06	76.67	NP	NP	NP	NP
			06/05/98	9.40	6.60	77.13	NP	NP	NP	NP
			08/09/98	10.00	7.20	76.53	NP	NP	NP	NP
			12/09/98	10.70	7.90	75.83	NP	NP	NP	NP
			03/09/99	10.95	8.15	75.58	NP	NP	NP	NP
			06/11/99	10.85	8.05	75.68	NP	NP	NP	NP
			09/13/99	11.30	8.50	75.23	NP	NP	NP	NP
			12/21/99	11.86	9.06	74.67	NP	NP	NP	NP
			02/01/01	12.26	9.46	74.27	NP	NP	NP	NP
			10/16/01	11.58	8.78	74.95	NP	NP	NP	NP
			12/27/01	11.79	8.99	74.74	NP	NP	NP	NP
			04/03/02	11.44	8.64	75.09	NP	NP	NP	NP
			05/08/02	11.20	8.40	75.33	NP	NP	NP	NP
			05/10/02	11.05	8.25	75.48	NP	NP	NP	NP
			06/27/02	10.45	7.65	76.08	NP	NP	NP	NP
			09/26/02	11.41	8.61	75.12	NP	NP	NP	NP
			01/08/03	12.13	9.33	74.40	NP	NP	NP	NP
			08/07/06	11.28	8.48	75.25	NP	NP	NP	NP
MW1200	97.89	97.18	05/20/97	19.39	20.10	77.79	NP	NP	NP	NP
			06/02/97	19.47	20.18	77.71	NP	NP	NP	NP
			07/14/97	19.32	20.03	77.86	NP	NP	NP	NP
			12/05/97	20.27	20.98	76.91	NP	NP	NP	NP
			03/05/98	20.22	20.93	76.96	NP	NP	NP	NP
			06/05/98	19.67	20.38	77.51	NP	NP	NP	NP
			08/09/98	20.25	20.96	76.93	NP	NP	NP	NP
			12/09/98	20.92	21.63	76.26	NP	NP	NP	NP
			03/09/99	21.20	20.91	75.98	NP	NP	NP	NP
			06/11/99	21.09	20.80	76.09	NP	NP	NP	NP
			09/13/99	21.51	22.22	75.67	NP	NP	NP	NP
			12/21/99	22.08	22.79	75.10	NP	NP	NP	NP
			01/21/00	22.10	22.81	75.08	NP	NP	NP	NP
			02/01/01	22.67	23.38	74.51	NP	NP	NP	NP
			10/16/01	21.86	22.57	75.32	NP	NP	NP	NP
			12/27/01	22.10	22.81	75.08	NP	NP	NP	NP
			04/03/02	21.89	22.60	75.29	NP	NP	NP	NP
			05/08/02	21.60	22.31	75.58	NP	NP	NP	NP
			05/10/02	21.57	22.28	75.61	NP	NP	NP	NP
			06/27/02	21.12	21.83	76.06	NP	NP	NP	NP
			09/26/02	21.62	22.33	75.56	NP	NP	NP	NP
			01/08/03	22.31	23.02	74.87	NP	NP	NP	NP
			08/07/06	21.50	22.21	75.68	NP	NP	NP	NP

Table 1 Water Level and Product Elevations, Graf's Mobil Service, Algoma, Wisconsin

Well I.D.	Ground Surface Elevation (feet)	Reference Point Elevation (feet)	Date	Depth to Water (feet)		Water Table Elevation (feet)	Depth to Product (feet)		Product Elevation (feet)	Product Thickness (feet)
				Below Riser	Below Grade		Below Riser	Below Grade		
MW1400	97.29	96.65	05/20/97	19.08	19.72	77.57	NP	NP	NP	NP
			06/02/97	18.89	19.53	77.76	NP	NP	NP	NP
			07/14/97	18.75	19.39	77.90	NP	NP	NP	NP
			12/05/97	19.47	20.11	77.18	NP	NP	NP	NP
			03/05/98	19.65	20.29	77.00	NP	NP	NP	NP
			06/05/98	19.08	19.72	77.57	NP	NP	NP	NP
			08/09/98	19.66	20.30	76.99	NP	NP	NP	NP
			12/09/98	20.28	19.74	76.37	NP	NP	NP	NP
			03/09/99	20.54	20.00	76.11	NP	NP	NP	NP
			06/11/99	20.44	19.90	76.21	NP	NP	NP	NP
			09/13/99	20.85	21.49	75.80	NP	NP	NP	NP
			12/21/99	21.45	22.09	75.20	NP	NP	NP	NP
			02/01/01	22.12	22.76	74.53	NP	NP	NP	NP
			10/16/01	21.30	21.94	75.35	NP	NP	NP	NP
			12/27/01	21.60	22.24	75.05	NP	NP	NP	NP
			04/03/02	21.47	22.11	75.18	NP	NP	NP	NP
			05/08/02	21.00	21.64	75.65	NP	NP	NP	NP
			05/10/02	21.13	21.77	75.52	NP	NP	NP	NP
			06/27/02	20.58	21.22	76.07	NP	NP	NP	NP
			09/26/02	21.07	21.71	75.58	NP	NP	NP	NP
			01/08/03	21.69	22.33	74.96	NP	NP	NP	NP
			08/07/06	20.80	21.44	75.85	NP	NP	NP	NP
MW1500	97.68	97.37	07/14/97	19.53	19.84	77.84	NP	NP	NP	NP
			12/05/97	20.70	21.01	76.67	NP	NP	NP	NP
			03/05/98	20.45	20.76	76.92	NP	NP	NP	NP
			06/05/98	19.88	20.19	77.49	NP	NP	NP	NP
			08/09/98	20.45	20.76	76.92	NP	NP	NP	NP
			12/09/98	21.11	21.42	76.26	NP	NP	NP	NP
			03/09/99	21.39	21.70	75.98	NP	NP	NP	NP
			06/11/99	21.30	21.61	76.07	NP	NP	NP	NP
			09/13/99	21.70	22.01	75.67	NP	NP	NP	NP
			12/21/99	22.28	22.59	75.09	NP	NP	NP	NP
			02/01/01	22.91	23.22	74.46	NP	NP	NP	NP
			10/16/01	22.06	22.37	75.31	NP	NP	NP	NP
			12/27/01	22.11	22.42	75.26	NP	NP	NP	NP
			04/03/02	21.96	22.27	75.41	NP	NP	NP	NP
			05/08/02	21.79	22.10	75.58	NP	NP	NP	NP
			05/10/02	21.66	21.97	75.71	NP	NP	NP	NP
			06/27/02	21.36	21.67	76.01	NP	NP	NP	NP
			09/26/02	21.80	22.11	75.57	NP	NP	NP	NP
			01/08/03	22.51	22.82	74.86	NP	NP	NP	NP
			08/07/06	21.70	22.01	75.67	NP	NP	NP	NP

Table 1 Water Level and Product Elevations, Graf's Mobil Service, Algoma, Wisconsin

Well I.D.	Ground Surface Elevation (feet)	Reference Point Elevation (feet)	Date	Depth to Water (feet) Below Riser	Depth to Water (feet) Below Grade	Water Table Elevation (feet)	Depth to Product (feet) Below Riser	Depth to Product (feet) Below Grade	Product Elevation (feet)	Product Thickness (feet)
MW1700	98.21	97.77	12/05/97	21.13	21.57	76.64	NP	NP	NP	NP
			03/05/98	---	---	---	---	---	---	---
			06/05/98	19.91	20.35	77.86	NP	NP	NP	NP
			08/09/98	20.5	20.94	77.27	NP	NP	NP	NP
			12/09/98	product	---	---	---	---	---	---
			12/21/99	product	---	---	---	---	---	---
			02/01/01	product	---	---	---	---	---	---
			10/16/01	22.59	23.03	75.18	21.65	22.09	76.12	0.94
			12/27/01	22.33	22.77	75.44	22.22	22.66	75.55	0.11
			02/06/02	23.46	23.90	74.31	22.25	22.69	75.52	1.21
			04/03/02	22.33	22.77	75.44	NP	NP	NP	NP
			05/08/02	21.80	22.24	75.97	NP	NP	NP	NP
			05/10/02	22.01	22.45	75.76	NP	NP	NP	NP
			06/27/02	21.32	21.76	76.45	NP	NP	NP	NP
			09/04/02	---	---	---	NP	NP	NP	NP
			09/26/02	21.73	22.17	76.04	NP	NP	NP	NP
			01/08/03	22.39	22.83	75.38	NP	NP	NP	NP
			12/02/03	22.35	22.79	75.42	NP	NP	NP	NP
			07/28/05	21.96	22.40	75.81	NP	NP	NP	NP
			02/03/06	22.16	22.60	75.61	NP	NP	NP	NP
			08/07/06	21.50	21.94	76.27	NP	NP	NP	NP
MW1800	83.56	86.43	12/05/97	---	---	---	---	---	---	---
			03/05/98	9.72	6.85	76.71	NP	NP	NP	NP
			06/05/98	9.27	6.4	77.16	NP	NP	NP	NP
			08/09/98	9.85	6.98	76.58	NP	NP	NP	NP
			12/09/98	10.54	7.67	75.89	NP	NP	NP	NP
			03/09/99	10.76	7.89	75.67	NP	NP	NP	NP
			06/11/99	10.62	7.75	75.81	NP	NP	NP	NP
			09/13/99	11.13	8.26	75.3	NP	NP	NP	NP
			12/21/99	11.7	8.83	74.73	NP	NP	NP	NP
			02/01/01	product	---	---	---	---	---	~1
			10/16/01	11.57	8.70	74.86	11.52	8.65	74.91	0.05
			12/27/01	11.89	9.02	74.54	NP	NP	NP	NP
			02/06/02	12.27	9.40	74.16	12.10	9.23	74.33	0.17
			04/03/02	11.85	8.98	74.58	NP	NP	NP	NP
			05/08/02	11.14	8.27	75.29	11.11	8.24	75.32	0.03
			05/10/02	11.53	8.66	74.90	11.47	8.60	74.96	0.06
			06/27/02	10.64	7.77	75.79	SHEEN	SHEEN	SHEEN	SHEEN
			07/26/02	10.76	7.89	75.67	NP	NP	NP	NP
			08/30/02	11.16	8.29	75.27	NP	NP	NP	NP
			09/19/02	11.12	8.25	75.31	NP	NP	NP	NP
			09/26/02	11.29	8.42	75.14	NP	NP	NP	NP
			01/08/03	11.95	9.08	74.48	11.93	9.06	74.50	0.02
			01/17/03	12.15	9.28	74.28	12.14	9.27	74.29	0.01
			01/27/03	12.20	9.33	74.23	12.19	9.32	74.24	0.01
			02/03/03	12.11	9.24	74.32	12.10	9.23	74.33	0.01
			02/11/03	12.23	9.36	74.20	12.22	9.35	74.21	0.01
			03/12/03	12.65	9.78	73.78	12.31	9.44	74.12	0.34
			04/03/03	11.9	9.03	74.53	11.89	9.02	74.54	0.01
			06/02/03	11.78	8.91	74.65	NP	NP	NP	NP
			08/07/03	11.52	8.65	74.91	NP	NP	NP	NP
			09/09/03	11.85	8.98	74.58	NP	NP	NP	SHEEN

Table 1 Water Level and Product Elevations, Graf's Mobil Service, Algoma, Wisconsin

Well I.D.	Ground Surface Elevation (feet)	Reference Point Elevation (feet)	Date	Depth to Water (feet)		Water Table Elevation (feet)	Depth to Product (feet)		Product Elevation (feet)	Product Thickness (feet)
				Below Riser	Below Grade		Below Riser	Below Grade		
MW1800 Continued			10/14/03	12.07	9.20	74.36	12.02	9.15	74.41	0.05
			12/02/03	11.88	9.01	74.55	11.87	9.00	74.56	0.01
			01/13/04	12.16	9.29	74.27	12.15	9.28	74.28	0.01
			01/22/04	12.16	9.29	74.27	12.14	9.27	74.29	0.02
			03/09/04	11.16	8.29	75.27	NP	NP	NP	NP
			03/25/04	11.49	8.62	74.94	NP	NP	NP	NP
			04/09/04	11.41	8.54	75.02	NP	NP	NP	NP
			05/11/04	11.22	8.35	75.21	NP	NP	NP	NP
			05/20/04	10.55	7.68	75.88	NP	NP	NP	NP
			06/15/04	10.24	7.37	76.19	NP	NP	NP	NP
			06/28/04	10.48	7.61	75.95	NP	NP	NP	NP
			07/14/04	9.23	6.36	77.20	NP	NP	NP	NP
			09/13/04	10.77	7.90	75.66	NP	NP	NP	NP
			10/08/04	10.37	7.50	76.06	NP	NP	NP	NP
			10/25/04	10.78	7.91	75.65	NP	NP	NP	NP
			11/12/04	11.2	8.33	75.23	NP	NP	NP	NP
			12/03/04	11.32	8.45	75.11	NP	NP	NP	NP
			01/05/05	11.36	8.49	75.07	NP	NP	NP	NP
			02/03/05	11.46	8.59	74.97	NP	NP	NP	NP
			03/23/05	11.22	8.35	75.21	NP	NP	NP	NP
			05/09/05	11.09	8.22	75.34	NP	NP	NP	NP
			06/02/05	11.29	8.42	75.14	NP	NP	NP	NP
			07/28/05	11.32	8.45	75.11	NP	NP	NP	NP
			09/26/05	11.40	8.53	75.03	NP	NP	NP	NP
			11/21/05	11.66	8.79	74.77	NP	NP	NP	NP
			02/03/06	11.53	8.66	74.90	NP	NP	NP	NP
			03/02/06	11.84	8.97	74.59	NP	NP	NP	NP
			05/03/06	11.29	8.42	75.14	NP	NP	NP	NP
			06/27/06	11.10	8.23	75.33	NP	NP	NP	NP
			08/07/06	11.09	8.22	75.34	NP	NP	NP	NP
MW1900	97.74	97.39	02/01/01	product	---	---	---	---	---	~2
			10/16/01	22.56	22.91	74.83	21.46		75.93	1.10
			10/26/01	23.35	23.7	74.04	21.72	22.07	75.67	1.63
			12/27/01	23.87	24.22	73.52	21.96	22.31	75.43	1.91
			02/06/02	23.61	23.96	73.78	22.05	22.40	75.34	1.56
			02/22/02	22.33	22.68	75.06	21.95	22.30	75.44	0.38
			04/03/02	22.7	23.05	74.69	---	---	---	~.67
			05/08/02	21.38	21.73	76.01	NP	NP	NP	NP
			05/10/02	21.88	22.23	75.51	NP	NP	NP	NP
			06/27/02	20.92	21.27	76.47	NP	NP	NP	NP
			07/26/02	20.9	21.25	76.49	NP	NP	NP	NP
			08/30/02	21.28	21.63	76.11	NP	NP	NP	NP
			09/19/02	21.28	21.63	76.11	NP	NP	NP	NP
			09/26/02	21.47	21.82	75.92	NP	NP	NP	NP
			01/08/03	22.51	22.86	74.88	22.01	22.36	75.38	0.50
			01/17/03	22.59	22.94	74.8	22.19	22.54	75.20	0.40
			01/27/03	22.9	23.25	74.49	22.50	22.85	74.89	0.40
			02/03/03	23.04	23.39	74.35	22.41	22.76	74.98	0.63
			02/11/03	23.34	23.69	74.05	22.15	22.50	75.24	1.19
			03/12/03	23.78	24.13	73.61	22.20	22.55	75.19	1.58
			04/03/03	22.76	23.11	74.63	22.11	22.46	75.28	0.65
			06/02/03	21.93	22.28	75.46	NP	NP	NP	NP
			08/07/03	21.65	22	75.74	NP	NP	NP	NP
			09/09/03	22.02	22.37	75.37	NP	NP	NP	NP
			10/14/03	22.2	22.55	75.19	NP	NP	NP	NP
			12/02/03	22.03	22.38	75.36	NP	NP	NP	NP
			01/13/04	22.43	22.78	74.96	22.30	22.65	75.09	0.13

Table 1 Water Level and Product Elevations, Graf's Mobil Service, Algoma, Wisconsin

Well I.D.	Ground Surface Elevation (feet)	Reference Point Elevation (feet)	Date	Depth to Water (feet)		Water Table Elevation (feet)	Depth to Product (feet)		Product Elevation (feet)	Product Thickness (feet)
				Below Riser	Below Grade		Below Riser	Below Grade		
MW1900 Continued			01/22/04	23.02	23.37	74.37	22.23	22.58	75.16	0.79
			01/30/04	23.34	23.69	74.05	22.28	22.63	75.11	1.06
			02/05/04	23.32	23.67	74.07	22.24	22.59	75.15	1.08
			02/13/04	23.33	23.68	74.06	22.17	22.52	75.22	1.16
			02/23/04	22.64	22.99	74.75	22.13	22.48	75.26	0.51
			03/09/04	21.57	21.92	75.82	NP	NP	NP	NP
			03/25/04	21.68	22.03	75.71	NP	NP	NP	NP
			04/09/04	21.57	21.92	75.82	NP	NP	NP	NP
			04/15/04	21.74	22.09	75.65	NP	NP	NP	NP
			04/28/04	21.49	21.84	75.9	NP	NP	NP	NP
			05/11/04	21.39	21.74	76	NP	NP	NP	NP
			05/20/04	21.23	21.58	76.16	NP	NP	NP	NP
			06/15/04	20.52	20.87	76.87	NP	NP	NP	NP
			06/28/04	20.57	20.92	76.82	NP	NP	NP	NP
			07/14/04	20.06	20.41	77.33	NP	NP	NP	NP
			08/19/04	20.66	21.01	76.73	NP	NP	NP	NP
			09/13/04	20.86	21.21	76.53	NP	NP	NP	NP
			10/08/04	21.03	21.38	76.36	NP	NP	NP	NP
			10/25/04	21.07	21.42	76.32	NP	NP	NP	NP
			11/12/04	21.32	21.67	76.07	NP	NP	NP	NP
			12/03/04	21.46	21.81	75.93	NP	NP	NP	NP
			01/05/05	21.56	21.91	75.83	NP	NP	NP	NP
			02/03/05	21.62	21.97	75.77	NP	NP	NP	NP
			02/22/05	21.62	21.97	75.77	NP	NP	NP	NP
			03/23/05	21.51	21.86	75.88	NP	NP	NP	NP
			05/09/05	21.30	21.65	76.09	NP	NP	NP	NP
			06/02/05	21.46	21.81	75.93	NP	NP	NP	NP
			07/28/05	21.58	21.93	75.81	NP	NP	NP	NP
			09/26/05	21.66	22.01	75.73	NP	NP	NP	NP
			11/21/05	21.84	22.19	75.55	NP	NP	NP	NP
			02/03/06	21.77	22.12	75.62	NP	NP	NP	NP
			03/02/06	22.02	22.37	75.37	NP	NP	NP	NP
			05/03/06	21.50	21.85	75.89	NP	NP	NP	NP
			06/27/06	21.16	21.51	76.23	NP	NP	NP	NP
			08/07/06	21.21	21.56	76.18	NP	NP	NP	NP
MW2000	97.49	97.15	02/01/01	product	---	---	---	---	---	~3
			10/16/01	22.69	23.03	74.46	21.29	21.63	75.86	1.40
			10/26/01	23.73	24.07	73.42	21.79	22.13	75.36	1.94
			12/27/01	23.19	23.53	73.96	21.88	22.22	75.27	1.31
			02/06/02	23.01	23.35	74.14	21.88	22.22	75.27	1.13
			02/22/02	22.97	23.31	74.18	21.91	22.25	75.24	1.06
			04/03/02	22.2	22.54	74.95	---	---	---	~0.25
			04/30/02	---	---	---	NP	NP	NP	NP
			05/08/02	21.27	21.61	75.88	NP	NP	NP	NP
			05/10/02	21.64	21.98	75.51	NP	NP	NP	NP
			06/27/02	20.79	21.13	76.36	NP	NP	NP	NP
			09/04/02	---	---	---	NP	NP	NP	NP
			09/26/02	21.26	21.6	75.89	NP	NP	NP	NP
			01/08/03	22.01	22.35	75.14	21.88	22.22	75.27	0.13
			01/17/03	22.08	22.42	75.07	22.04	22.38	75.11	0.04
			01/27/03	22.18	22.52	74.97	22.10	22.44	75.05	0.08
			02/03/03	22.15	22.49	75	22.05	22.39	75.10	0.10
			03/12/03	22.7	23.04	74.45	22.29	22.63	74.86	0.41
			04/03/03	22.19	22.53	74.96	22.18	22.52	74.97	0.01
			06/02/03	21.74	22.08	75.41	NP	NP	NP	NP
			08/07/03	21.48	21.82	75.67	NP	NP	NP	NP
			09/09/03	21.85	22.19	75.3	NP	NP	NP	NP

Table 1 Water Level and Product Elevations, Graf's Mobil Service, Algoma, Wisconsin

Well I.D.	Ground Surface Elevation (feet)	Reference Point Elevation (feet)	Date	Depth to Water (feet)		Water Table Elevation (feet)	Depth to Product (feet)		Product Elevation (feet)	Product Thickness (feet)
				Below Riser	Below Grade		Below Riser	Below Grade		
MW2000 Continued			10/14/03	22.02	22.36	75.13	NP	NP	NP	NP
			12/02/03	21.88	22.22	75.27	NP	NP	NP	NP
			01/13/04	22.15	22.49	75	NP	NP	NP	NP
			02/13/04	22.23	22.57	74.92	NP	NP	NP	NP
			03/25/04	21.57	21.91	75.58	NP	NP	NP	NP
	97.06	97.45	06/15/04	20.28	19.89	77.17	NP	NP	NP	NP
			06/28/04	20.23	19.84	77.22	NP	NP	NP	NP
			09/13/04	20.54	20.15	76.91	NP	NP	NP	NP
			12/03/04	21.17	20.78	76.28	NP	NP	NP	NP
			03/23/05	21.30	20.91	76.15	NP	NP	NP	NP
			05/09/05	21.06	20.67	76.39	NP	NP	NP	NP
			06/02/05	21.20	20.81	76.25	NP	NP	NP	NP
			07/28/05	21.31	20.92	76.14	NP	NP	NP	NP
			09/26/05	21.42	21.03	76.03	NP	NP	NP	NP
			02/03/06	21.56	21.17	75.89	NP	NP	NP	NP
			05/03/06	21.25	20.86	76.2	NP	NP	NP	NP
			08/07/06	20.91	20.52	76.54	NP	NP	NP	NP
MW2100	97.87	97.36	02/01/01	22.63	23.14	74.73	NP	NP	NP	NP
			10/16/01	21.71	22.22	75.65	NP	NP	NP	NP
			04/03/02	21.81	22.32	75.55	NP	NP	NP	NP
			05/08/02	21.52	22.03	75.84	NP	NP	NP	NP
			05/10/02	21.49	22	75.87	NP	NP	NP	NP
			06/27/02	21.07	21.58	76.29	NP	NP	NP	NP
			09/26/02	21.41	21.92	75.95	NP	NP	NP	NP
			01/08/03	22.12	22.63	75.24	NP	NP	NP	NP
			08/07/06	21.26	21.77	76.1	NP	NP	NP	NP
MW2200	78.43	80.64	02/01/01	7.17	4.96	73.47	NP	NP	NP	NP
			10/16/01	6.44	4.23	74.2	NP	NP	NP	NP
			12/27/01	6.61	4.4	74.03	NP	NP	NP	NP
			04/03/02	6.44	4.23	74.2	NP	NP	NP	NP
			05/08/02	5.91	3.7	74.73	NP	NP	NP	NP
			05/10/02	6.28	4.07	74.36	NP	NP	NP	NP
			06/27/02	5.71	3.5	74.93	NP	NP	NP	NP
			08/30/02	5.95	3.74	74.69	NP	NP	NP	NP
			09/26/02	6.19	3.98	74.45	NP	NP	NP	NP
			01/08/03	6.97	4.76	73.67	NP	NP	NP	NP
			03/12/03	7.30	5.09	73.34	7.30	5.09	73.34	<0.005
			04/03/03	6.54	4.33	74.1	NP	NP	NP	NP
			08/07/03	6.54	4.33	74.1	NP	NP	NP	NP
			07/28/05	6.26	4.05	74.38	NP	NP	NP	NP
			02/03/06	6.63	4.42	74.01	NP	NP	NP	NP
			08/07/06	6.16	3.95	74.48	NP	NP	NP	NP
MW2400	96.5	97.01	1016/01	21.67	21.16	75.34	NP	NP	NP	NP
			04/03/02	21.95	21.44	75.06	NP	NP	NP	NP
			05/08/02	21.38	20.87	75.63	NP	NP	NP	NP
			05/10/02	21.66	21.15	75.35	NP	NP	NP	NP
			06/27/02	20.95	20.44	76.06	NP	NP	NP	NP
			09/26/02	21.46	20.95	75.55	NP	NP	NP	NP
			01/08/03	22.08	21.57	74.93	NP	NP	NP	NP
			12/02/03	22.01	21.5	75	NP	NP	NP	NP
			08/07/06	21.19	20.68	75.82	NP	NP	NP	NP

Table 1 Water Level and Product Elevations, Graf's Mobil Service, Algoma, Wisconsin

Well I.D.	Ground Surface Elevation (feet)	Reference Point Elevation (feet)	Date	Depth to Water (feet)		Water Table Elevation (feet)	Depth to Product (feet)		Product Elevation (feet)	Product Thickness (feet)
				Below Riser	Below Grade		Below Riser	Below Grade		
MW2600	77.93	80.15	1016/01	5.99	3.77	74.16	NP	NP	NP	NP
			12/27/01	6.13	3.91	74.02	NP	NP	NP	NP
			04/03/02	6.96	4.74	73.19	NP	NP	NP	NP
			05/08/02	5.43	3.21	74.72	NP	NP	NP	NP
			05/10/02	5.84	3.62	74.31	NP	NP	NP	NP
			06/27/02	5.25	3.03	74.9	NP	NP	NP	NP
			08/30/02	5.46	3.24	74.69	NP	NP	NP	NP
			09/26/02	5.68	3.46	74.47	NP	NP	NP	NP
			01/08/03	6.45	4.23	73.7	NP	NP	NP	NP
			03/12/03	6.79	4.57	73.36	NP	NP	NP	NP
			08/07/03	5.99	3.77	74.16	NP	NP	NP	NP
			08/07/06	5.64	3.42	74.51	NP	NP	NP	NP
TFEW1	97.63	97.34	10/16/01	23.63	23.92	73.71	21.70	21.99	75.64	1.93
			10/26/01	23.38	23.67	73.96	NP	NP	NP	0.00
			12/27/01	23.48	23.77	73.86	NP	NP	NP	0.00
			02/06/02	23.51	23.8	73.83	23.40	23.69	73.94	0.11
			02/22/02	23.2	23.49	74.14	NP	NP	NP	NP
			04/03/02	23.2	New Folder	74.14	---	---	---	~.29
			04/19/02	---	---	---	---	---	---	~0.04
			04/30/02	---	---	---	---	---	---	NP
			05/08/02	21.69	21.98	75.65	NP	NP	NP	NP
			05/10/02	23.29	23.58	74.05	23.24	23.53	74.10	0.05
			06/27/02	21.24	21.53	76.1	NP	NP	NP	NP
			07/26/02	21.25	21.54	76.09	NP	NP	NP	NP
			08/30/02	21.15	21.44	76.19	NP	NP	NP	NP
			09/19/02	21.53	21.82	75.81	NP	NP	NP	NP
			09/26/02	21.8	22.09	75.54	NP	NP	NP	NP
			01/08/03	22.43	22.72	74.91	22.41	22.70	74.93	0.02
			01/17/03	22.76	23.05	74.58	22.64	22.93	74.70	0.12
			01/27/03	22.9	23.19	74.44	22.84	23.13	74.50	0.06
			02/03/03	22.43	22.72	74.91	22.32	22.61	75.02	0.11
			02/11/03	23.48	23.77	73.86	22.63	22.92	74.71	0.85
			03/12/03	23.90	24.19	73.44	22.75	23.04	74.59	1.15
			04/03/03	23.23	23.52	74.11	22.42	22.71	74.92	0.81
			06/02/03	22.40	22.69	74.94	22.29	22.58	75.05	0.11
			08/07/03	22.08	22.37	75.26	NP	NP	NP	NP
			09/09/03	22.40	22.69	74.94	22.39	22.68	74.95	0.01
			10/14/03	23.05	23.34	74.29	22.43	22.72	74.91	0.62
			12/02/03	22.45	22.74	74.89	22.44	22.73	74.90	0.01
			01/13/04	23.23	23.52	74.11	22.58	22.87	74.76	0.65
			01/22/04	23.46	23.75	73.88	22.58	22.87	74.76	0.88
			01/30/04	22.65	22.94	74.69	22.64	22.93	74.70	0.01
			02/05/04	23.08	23.37	74.26	22.68	22.97	74.66	0.40
			02/13/04	23.05	23.34	74.29	22.65	22.94	74.69	0.40
			02/23/04	22.48	22.77	74.86	22.40	22.69	74.94	0.08

Table 1 Water Level and Product Elevations, Graf's Mobil Service, Algoma, Wisconsin

Well I.D.	Ground Surface Elevation (feet)	Reference Point Elevation (feet)	Date	Depth to Water (feet)		Water Table Elevation (feet)	Depth to Product (feet)		Product Elevation (feet)	Product Thickness (feet)
				Below Riser	Below Grade		Below Riser	Below Grade		
TFEW1 Continued			03/09/04	21.98	22.27	75.36	NP	NP	NP	NP
			03/25/04	21.96	22.25	75.38	NP	NP	NP	NP
			04/09/04	21.94	22.23	75.4	NP	NP	NP	NP
			04/15/04	22.13	22.42	75.21	NP	NP	NP	NP
			04/28/04	21.82	22.11	75.52	NP	NP	NP	NP
			05/11/04	21.74	22.03	75.6	NP	NP	NP	NP
			05/20/04	21.52	21.81	75.82	NP	NP	NP	NP
			06/15/04	20.87	21.16	76.47	NP	NP	NP	NP
			06/28/04	20.89	21.18	76.45	NP	NP	NP	NP
			07/14/04	20.35	20.64	76.99	NP	NP	NP	NP
			08/19/04	21.00	21.29	76.34	NP	NP	NP	NP
			09/13/04	21.20	21.49	76.14	NP	NP	NP	NP
			10/08/04	21.26	21.55	76.08	NP	NP	NP	NP
			10/25/04	21.40	21.69	75.94	NP	NP	NP	NP
			11/12/04	21.68	21.97	75.66	NP	NP	NP	NP
			12/03/04	21.80	22.09	75.54	NP	NP	NP	NP
			01/05/05	21.91	22.2	75.43	NP	NP	NP	NP
			02/03/05	21.98	22.27	75.36	NP	NP	NP	NP
			02/22/05	21.95	22.24	75.39	NP	NP	NP	NP
			03/23/05	21.83	22.12	75.51	NP	NP	NP	NP
			05/09/05	21.64	21.93	75.7	NP	NP	NP	NP
			06/02/05	21.80	22.09	75.54	NP	NP	NP	NP
			07/28/05	21.86	22.15	75.48	NP	NP	NP	NP
			09/26/05	21.96	22.25	75.38	NP	NP	NP	NP
			11/21/05	22.16	22.45	75.18	NP	NP	NP	NP
			02/03/06	22.10	22.39	75.24	NP	NP	NP	NP
			03/02/06	22.39	22.68	74.95	NP	NP	NP	NP
			05/03/06	21.81	22.1	75.53	NP	NP	NP	NP
			06/27/06	21.48	21.77	75.86	NP	NP	NP	NP
			08/07/06	21.55	21.84	75.79	NP	NP	NP	NP
TFEW2	97.23	96.6	10/16/01	22.35	22.98	74.25	21.04	21.67	75.56	1.31
			10/26/01	23.44	24.07	73.16	22.92	23.55	73.68	0.52
			12/27/01	24.35	24.98	72.25	23.22	23.85	73.38	1.13
			02/06/02	23.54	24.17	73.06	23.41	24.04	73.19	0.13
			02/22/02	22.85	23.48	73.75	22.66	23.29	73.94	0.19
			04/03/02	22.35	22.98	74.25	---	---	---	~0.01
			04/19/02	---	---	---	---	---	---	NP
			04/30/02	---	---	---	---	---	---	NP
			05/08/02	20.94	21.57	75.66	NP	NP	NP	NP
			05/10/02	22.81	23.44	73.79	NP	NP	NP	NP
			06/27/02	20.57	21.2	76.03	NP	NP	NP	NP
			07/26/02	20.50	21.13	76.1	NP	NP	NP	NP
			08/30/02	21.80	22.43	74.8	NP	NP	NP	NP
			09/19/02	20.90	21.53	75.7	NP	NP	NP	NP
			09/26/02	21.09	21.72	75.51	NP	NP	NP	NP
			01/08/03	21.71	22.34	74.89	NP	NP	NP	NP
			01/17/03	21.86	22.49	74.74	NP	NP	NP	NP
			01/27/03	21.95	22.58	74.65	NP	NP	NP	NP
			02/03/03	21.80	22.43	74.8	NP	NP	NP	NP
			02/11/03	21.96	22.59	74.64	NP	NP	NP	NP
			03/12/03	22.10	22.73	74.5	22.06	22.69	74.54	0.04

Table 1 Water Level and Product Elevations, Graf's Mobil Service, Algoma, Wisconsin

Well I.D.	Ground Surface Elevation (feet)	Reference Point Elevation (feet)	Date	Depth to Water (feet)		Water Table Elevation (feet)	Depth to Product (feet)		Product Elevation (feet)	Product Thickness (feet)
				Below Riser	Below Grade		Below Riser	Below Grade		
TFEW2 Continued			04/03/03	21.72	22.35	74.88	NP	NP	NP	NP
			06/02/03	21.53	22.16	75.07	NP	NP	NP	NP
			08/07/03	21.27	21.90	75.33	NP	NP	NP	NP
			09/09/03	21.65	22.28	74.95	NP	NP	NP	NP
			10/14/03	21.82	22.45	74.78	21.78	22.41	74.82	0.04
			12/02/03	21.63	22.26	74.97	NP	NP	NP	NP
			01/13/04	22.29	22.92	74.31	21.90	22.53	74.70	0.39
			01/22/04	22.37	23.00	74.23	21.87	22.50	74.73	0.50
			02/13/04	21.91	22.54	74.69	21.60	22.23	75.00	0.31
			02/23/04	21.80	22.43	74.80	21.67	22.30	74.93	0.13
			03/09/04	21.18	21.81	75.42	21.10	21.73	75.50	0.08
			03/25/04	21.30	21.93	75.30	21.00	21.63	75.60	0.30
			04/09/04	21.03	21.66	75.57	20.36	20.99	76.24	0.67
			04/15/04	22.35	22.98	74.25	22.02	22.65	74.58	0.33
			04/28/04	22.35	22.98	74.25	NP	NP	NP	NP
			05/11/04	22.35	22.98	74.25	NP	NP	NP	NP
			05/20/04	22.35	22.98	74.25	NP	NP	NP	NP
			06/15/04	20.10	20.73	76.50	NP	NP	NP	NP
			06/28/04	20.15	20.78	76.45	NP	NP	NP	NP
			07/14/04	19.62	20.25	76.98	NP	NP	NP	NP
			08/19/04	20.25	20.88	76.35	NP	NP	NP	NP
			09/13/04	20.45	21.08	76.15	NP	NP	NP	NP
			10/08/04	20.57	21.2	76.03	NP	NP	NP	NP
			10/25/04	20.70	21.33	75.90	NP	NP	NP	NP
			11/12/04	20.97	21.6	75.63	NP	NP	NP	NP
			12/03/04	21.11	21.74	75.49	NP	NP	NP	NP
			01/05/05	21.19	21.82	75.41	NP	NP	NP	NP
			02/03/05	21.26	21.89	75.34	NP	NP	NP	NP
			02/22/05	21.25	21.88	75.35	NP	NP	NP	NP
			03/23/05	21.12	21.75	75.48	NP	NP	NP	NP
			05/09/05	20.91	21.54	75.69	NP	NP	NP	NP
			06/02/05	21.07	21.7	75.53	NP	NP	NP	NP
			07/28/05	21.21	21.84	75.39	NP	NP	NP	NP
			09/26/05	21.27	21.9	75.33	NP	NP	NP	NP
			11/21/05	21.50	22.13	75.10	NP	NP	NP	NP
			02/03/06	21.47	22.1	75.13	NP	NP	NP	NP
			03/02/06	21.65	22.28	74.95	NP	NP	NP	NP
			05/03/06	21.10	21.73	75.50	NP	NP	NP	NP
			06/27/06	20.77	21.4	75.83	NP	NP	NP	NP
			08/07/06	20.82	21.45	75.78	NP	NP	NP	NP
TFEW3	97.51	96.88	10/16/01	21.58	22.21	75.3	NP	NP	NP	NP
			12/27/01	22.11	22.74	74.77	NP	NP	NP	NP
			04/03/02	21.89	22.52	74.99	NP	NP	NP	NP
			05/08/02	21.29	21.92	75.59	NP	NP	NP	NP
			05/10/02	21.69	22.32	75.19	NP	NP	NP	NP
			06/27/02	20.88	21.51	76	NP	NP	NP	NP
			09/26/02	21.34	21.97	75.54	NP	NP	NP	NP
			01/08/03	21.98	22.61	74.9	NP	NP	NP	NP
			08/07/06	21.10	21.73	75.78	NP	NP	NP	NP

Table 1 Water Level and Product Elevations, Graf's Mobil Service, Algoma, Wisconsin

Well I.D.	Ground Surface Elevation (feet)	Reference Point Elevation (feet)	Date	Depth to Water (feet)		Water Table Elevation (feet)	Depth to Product (feet)		Product Elevation (feet)	Product Thickness (feet)
				Below Riser	Below Grade		Below Riser	Below Grade		
TFEW4	97.5	96.74	10/16/01	22.36	23.12	74.38	20.91	21.67	75.83	1.45
			10/26/01	22.58	23.34	74.16	22.56	23.32	74.18	0.02
			12/27/01	22.31	23.07	74.43	22.20	22.96	74.54	0.11
			02/06/02	21.75	22.51	74.99	21.70	22.46	75.04	0.05
			02/22/02	22.76	23.52	73.98	22.20	22.96	74.54	0.56
			04/03/02	22.32	23.08	74.42	---	---	---	~0.16
			04/30/02	---	---	---	---	---	---	NP
			05/08/02	20.97	21.73	75.77	NP	NP	NP	NP
			05/10/02	21.7	22.46	75.04	NP	NP	NP	NP
			06/27/02	20.65	21.41	76.09	NP	NP	NP	NP
			09/04/02	---	---	---	NP	NP	NP	NP
			09/26/02	20.9	21.66	75.84	NP	NP	NP	NP
			01/08/03	21.54	22.3	75.2	21.53	22.29	75.21	0.01
			01/17/03	21.7	22.46	75.04	NP	NP	NP	NP
			01/27/03	21.84	22.6	74.9	NP	NP	NP	NP
			02/03/03	21.8	22.56	74.94	NP	NP	NP	NP
			02/11/03	21.9	22.66	74.84	NP	NP	NP	NP
			03/12/03	22.07	22.83	74.67	NP	NP	NP	NP
			04/03/03	21.87	22.63	74.87	NP	NP	NP	NP
			06/02/03	21.5	22.26	75.24	NP	NP	NP	NP
			08/07/03	21.2	21.96	75.54	NP	NP	NP	NP
			09/09/03	21.43	22.19	75.31	NP	NP	NP	NP
			10/14/03	21.7	22.46	75.04	NP	NP	NP	NP
			12/02/03	21.5	22.26	75.24	NP	NP	NP	NP
			01/13/04	21.78	22.54	74.96	NP	NP	NP	NP
	97.45	96.76	06/15/04	20.05	20.74	76.71	NP	NP	NP	NP
			07/28/05	21.1	21.79	75.66	NP	NP	NP	NP
			02/03/06	21.3	21.99	75.46	NP	NP	NP	NP
			08/07/06	20.73	21.42	76.03	NP	NP	NP	NP
TFEW5	81.56	81.19	10/16/01	6.53	6.9	74.66	NP	NP	NP	NP
			12/27/01	6.42	6.79	74.77	NP	NP	NP	NP
			04/03/02	7.95	8.32	73.24	NP	NP	NP	NP
			05/08/02	6.16	6.53	75.03	NP	NP	NP	NP
			05/10/02	7.9	8.27	73.29	NP	NP	NP	NP
			06/27/02	5.58	5.95	75.61	NP	NP	NP	NP
			07/26/02	5.23	5.6	75.96	NP	NP	NP	NP
			08/30/02	8.02	8.39	73.17	NP	NP	NP	NP
			09/19/02	6.09	6.46	75.1	NP	NP	NP	NP
			09/26/02	6.23	6.6	74.96	NP	NP	NP	NP
			01/08/03	6.81	7.18	74.38	NP	NP	NP	NP
			03/12/03	7.45	7.82	73.74	7.45	7.82	73.74	<0.005
			06/02/03	6.87	7.24	74.32	NP	NP	NP	NP
			08/07/03	6.63	7	74.56	NP	NP	NP	NP
			09/09/03	6.93	7.3	74.26	NP	NP	NP	NP
			12/02/03	7.00	7.37	74.19	NP	NP	NP	NP
			07/28/05	6.40	6.77	74.79	NP	NP	NP	NP
			02/03/06	6.40	6.77	74.79	NP	NP	NP	NP
			08/07/06	6.20	6.57	74.99	NP	NP	NP	NP

Table 1 Water Level and Product Elevations, Graf's Mobil Service, Algoma, Wisconsin

Well I.D.	Ground Surface Elevation (feet)	Reference Point Elevation (feet)	Date	Depth to Water (feet)		Water Table Elevation (feet)	Depth to Product (feet)		Product Elevation (feet)	Product Thickness (feet)
				Below Riser	Below Grade		Below Riser	Below Grade		
TFEW6	81.75	81.23	10/16/01	6.58	7.1	74.65	NP	NP	NP	NP
			12/27/01	6.94	7.46	74.29	NP	NP	NP	NP
			04/03/02	8.30	8.82	72.93	NP	NP	NP	NP
			05/08/02	6.15	6.67	75.08	NP	NP	NP	NP
			05/10/02	7.21	7.73	74.02	NP	NP	NP	NP
			06/27/02	5.82	6.34	75.41	NP	NP	NP	NP
			08/30/02	7.08	7.6	74.15	NP	NP	NP	NP
			09/19/02	6.12	6.64	75.11	NP	NP	NP	NP
			09/26/02	6.34	6.86	74.89	NP	NP	NP	NP
			01/08/03	7.00	7.52	74.23	NP	NP	NP	NP
			03/12/03	7.84	8.36	73.39	NP	NP	NP	NP
			06/02/03	6.82	7.34	74.41	NP	NP	NP	NP
			08/07/03	6.59	7.11	74.64	NP	NP	NP	NP
			09/09/03	6.90	7.42	74.33	NP	NP	NP	NP
			08/07/06	6.15	6.67	75.08	NP	NP	NP	NP

Note:
--- = Not recorded
NP = No product
~ = Measurement Approximate, collected using a bailer

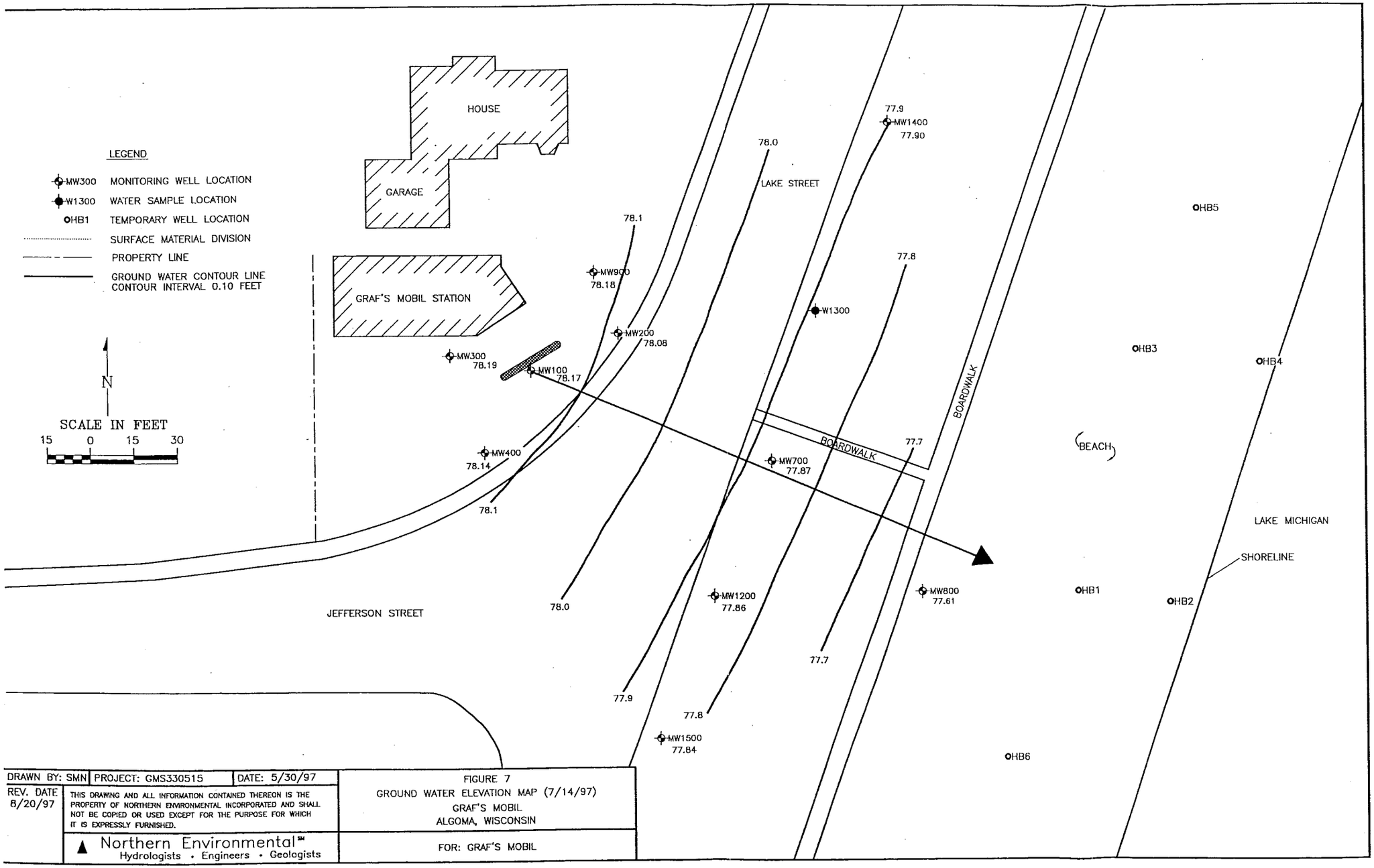

DRAWN BY: SMN	PROJECT: GMS330515	DATE: 5/30/97	FIGURE 7 GROUND WATER ELEVATION MAP (7/14/97) GRAF'S MOBIL ALGOMA, WISCONSIN
REV. DATE 8/20/97	THIS DRAWING AND ALL INFORMATION CONTAINED THEREON IS THE PROPERTY OF NORTHERN ENVIRONMENTAL INCORPORATED AND SHALL NOT BE COPIED OR USED EXCEPT FOR THE PURPOSE FOR WHICH IT IS EXPRESSLY FURNISHED.		
	Northern Environmental℠ Hydrologists • Engineers • Geologists		FOR: GRAF'S MOBIL

:\PROJ\GMS\330515\GWE2

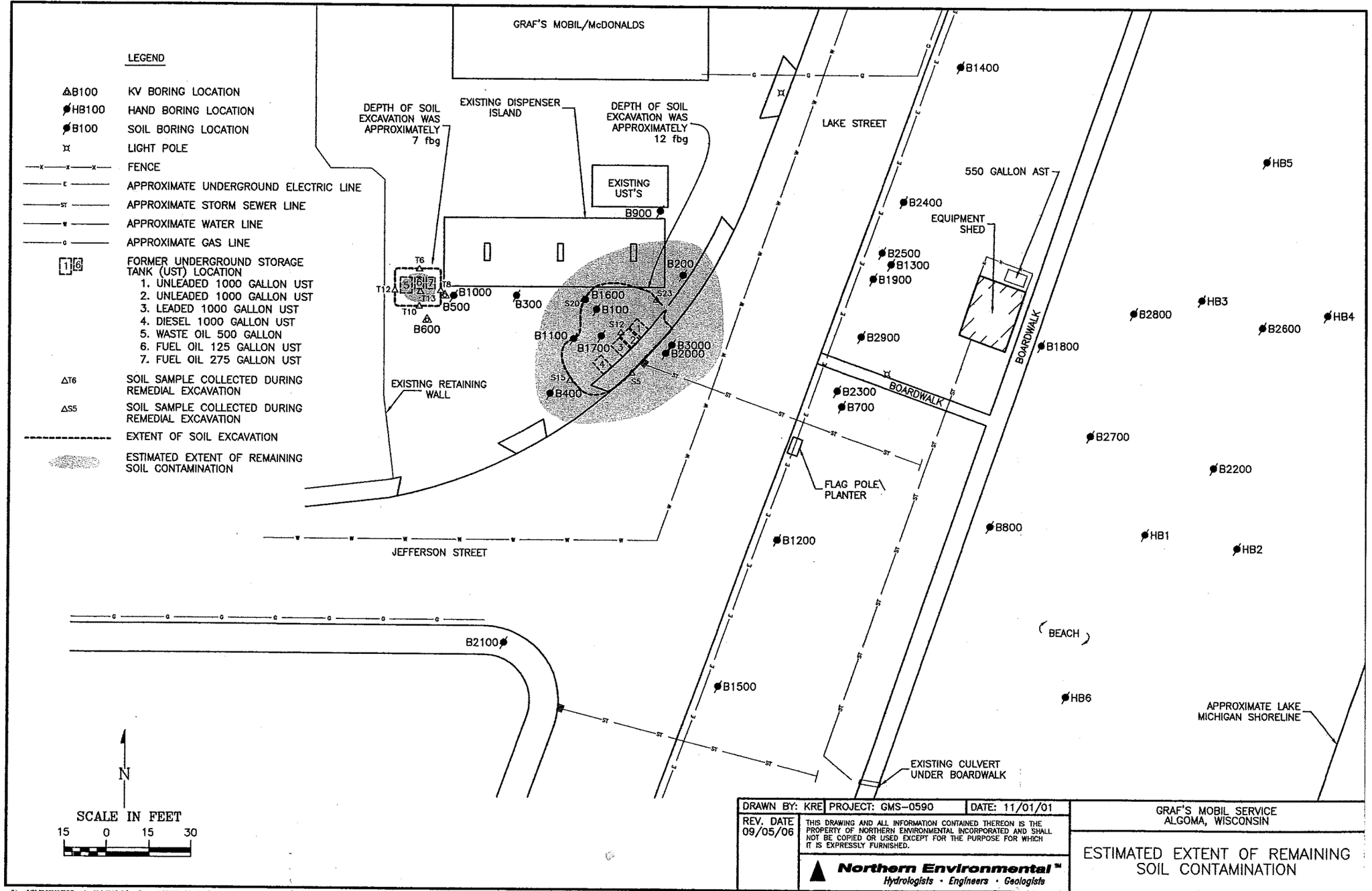

DRAWN BY: KRE	PROJECT: GMS-0590	DATE: 11/01/01
REV. DATE 09/05/06	THIS DRAWING AND ALL INFORMATION CONTAINED THEREON IS THE PROPERTY OF NORTHERN ENVIRONMENTAL INCORPORATED AND SHALL NOT BE COPIED OR USED EXCEPT FOR THE PURPOSE FOR WHICH IT IS EXPRESSLY FURNISHED.	

Northern Environmental™
Hydrologists · Engineers · Geologists

GRAF'S MOBIL SERVICE
ALGOMA, WISCONSIN

ESTIMATED EXTENT OF REMAINING SOIL CONTAMINATION

S:\proj\GMS\22000590\Drawings\06_0905_2.dwg, Layout1, 9/11/2006 10:46:25 AM

FIGURE 2

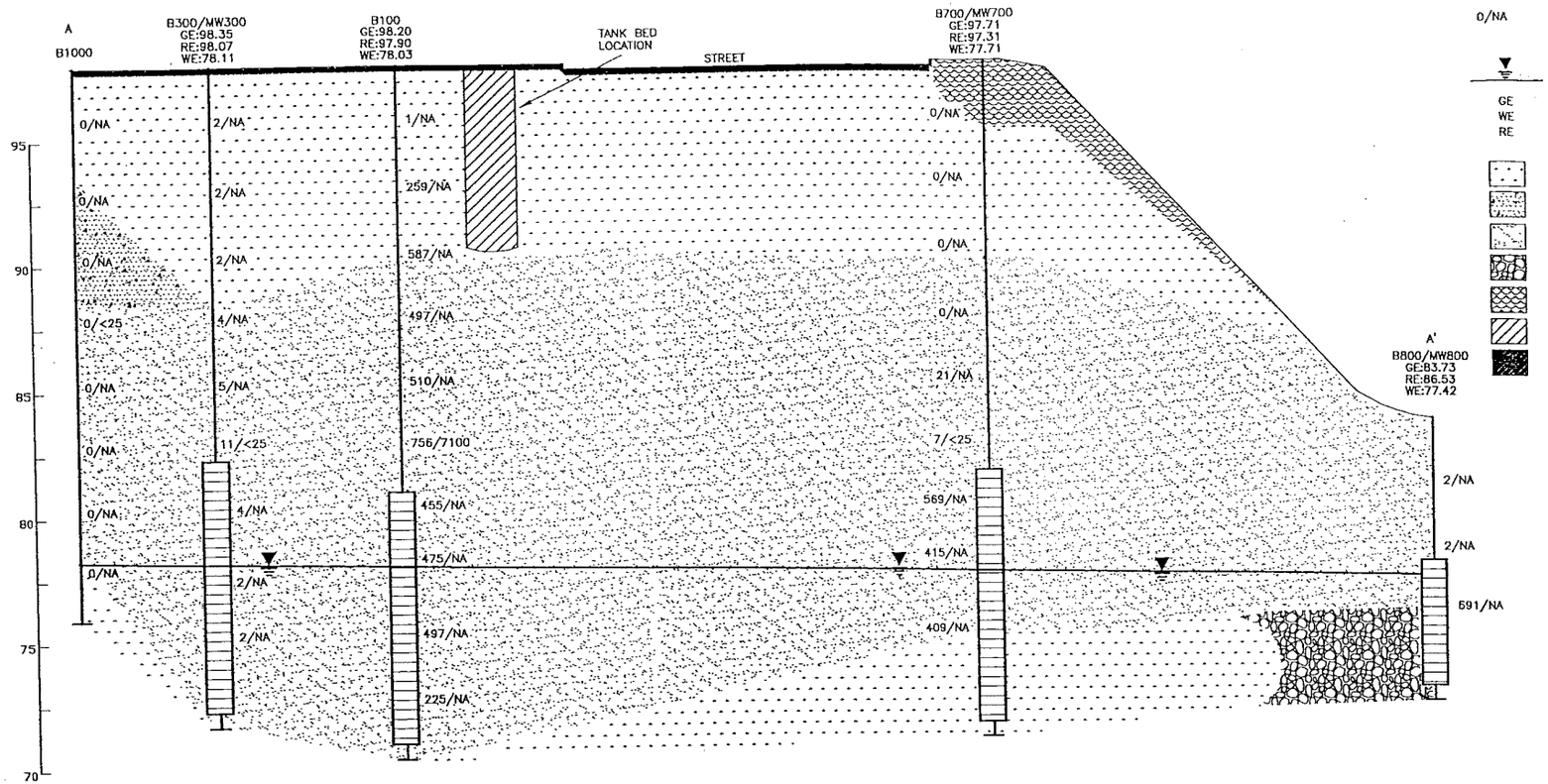

LEGEND

0/NA — PID/BENZENE RESULT
PID = PHOTOIONIZATION DETECTOR READING MEASURED IN INSTRUMENT UNITS AS ISOBUTYLENE (iui)
NA = NOT ANALYZED

▼ — WATER TABLE ELEVATION

ESTIMATED EXTENT OF SOIL CONTAMINATION

GE — GROUND ELEVATION (IN FEET)
WE — WATER ELEVATION (IN FEET)
RE — RISER ELEVATION (IN FEET)

- WELL-GRADED SANDS
- POORLY GRADED GRAVELS
- POORLY GRADED SANDS
- WELL-GRADED GRAVELS
- TOPSOIL
- TANK BED
- CONCRETE

CROSS-SECTION KEY

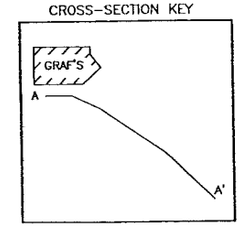

SCALE IN FEET

5
2.5
10
20

NOTE:
- WATER MEASUREMENTS TAKEN 6/2/97
- ELEVATIONS REFERENCED TO SITE DATUM
- COLUMN WIDTHS ARE NOT TO SCALE

DRAWN BY: SMN	PROJECT: GMS330572	DATE: 6/30/97	FIGURE 6 GEOLOGIC CROSS SECTION GRAF'S MOBIL ALGOMA, WISCONSIN
REV. DATE 8/20/97	THIS DRAWING AND ALL INFORMATION CONTAINED THEREON IS THE PROPERTY OF NORTHERN ENVIRONMENTAL INCORPORATED AND SHALL NOT BE COPIED OR USED EXCEPT FOR THE PURPOSE FOR WHICH IT IS EXPRESSLY FURNISHED.		
	Northern Environmental™ Hydrologists • Engineers • Geologists		FOR: GRAF'S MOBIL SERVICE

S:\PROJ\GMS/330572/XSEC3

STATEMENT OF PROPERTY LEGAL DESCRIPTION

As required by s. NR 726.05(3) of the Wisconsin Administrative Code, I am providing this signed statement that to the best of my knowledge, that legal description attached to this statement is complete and accurate for Graf's Mobil Service located at 1025 Lake Street, Algoma, Wisconsin.

Signature

9-5-06
Date

Mr. James Graf
Printed Name

Owner
Title

September 15, 2006

Mr. Thomas Romdenne
City Administrator
416 Fremont Street
Algoma, Wisconsin 54201

Dear Mr. Romdenne:

Groundwater contamination that originated at 1025 Lake Street, Algoma, Wisconsin, exists on the City of Algoma's Lake Front Property, located east on the east side of Lake Street adjacent to 1025 Lake Street, Algoma, Wisconsin. During August 2006, groundwater samples were collected from monitoring wells installed on the city of Algoma's lake front property. Groundwater sampling results indicate that concentrations of benzene, naphthalene, and trimethylbenzenes exist in these wells in excess of enforcement standards found in Chapter NR 140, Wis. Adm. Code. A map showing the estimated extent of groundwater contamination on your property is enclosed for your reference. The environmental consultant who investigated this contamination, has informed me that the groundwater contaminant plume is stable or receding and will naturally attenuate over time. I believe that allowing natural attenuation to complete the cleanup at this site will meet the requirements for case closure that are found in Chapter NR 726, Wis. Adm. Code. I will be requesting that the Wisconsin Department of Natural Resources accept natural attenuation as the final remedy for this site and grant case closure. Closure means the Department will not be requiring any further investigation or cleanup action be taken, other than the reliance on natural attenuation.

Since the source of the groundwater contamination is not from your property, neither you nor any subsequent owner of your property will be held responsible for investigation or cleanup of this groundwater contamination, as long as you and any subsequent owners comply with the requirements of section 292.13, Wisconsin Statutes, including allowing access to your property for environmental investigation or cleanup if access is required. For further information on requirements of section 292.13, Wisconsin Statutes, you may call 1-800-367-6076 for calls originating in Wisconsin, or 608-264-6020 if you are calling out of state or in the Madison area, to obtain a copy of the Wisconsin Department of Natural Resources' publication #RR-589, Fact Sheet 10: Guidance for Dealing with Properties Affected by Off-site Contamination.

The Wisconsin Department of Natural Resources will not review my closure for at least 30 days after the date of this letter. As an affected property owner, you have the right to contact the Department to provide any technical information that you may have that indicates closure should not be granted for this site. If you would like to submit any information to the Wisconsin Department of Natural Resources that is relevant to this closure request, you should mail that information to Keld Lauridsen, WDNR, 2984 Shawano Avenue, Post Office Box 10448, Green Bay, Wisconsin, 54307.

If this case is closed, all properties within the site boundaries where groundwater contamination exceeds the Chapter NR 140, Wis. Adm. Code enforcement standards will be listed on Wisconsin Department of Natural Resources' (WDNR) geographic information system (GIS) Registry of Closed Remediation Sites. The information on the GIS Registry includes maps showing the location of properties in Wisconsin where soil and or groundwater contamination is in excess of Wisconsin Administrative Code standards at the time the case was closed. This GIS Registry is available to the general public on the Wisconsin Department of

Natural Resources' internet web site. Please review the enclosed legal description of your property, and notify me within the next 30 days if the legal description is incorrect.

Should you or any subsequent property owner wish to construct or reconstruct a well on your property, special well construction standards may be necessary to protect the well from the residual groundwater contamination. Any well driller who proposes to construct a well on your property in the future will first need to call Diggers Hotline (1-800-242-8511) if your property is located outside of the services area of a municipally owned water system, or contact the Drinking Water program within the WDNR if your property is located within the designated service area of a municipally owned water system to determine if there is a need for special well construction standards.

Once the WDNR makes a decision on my closure request, it will be documented in a letter. If the Department grants closure, you may obtain a copy of this letter by requesting a copy from me, by writing to the agency address given above or by accessing the WDNR GIS Registry of Closed Remediation Sites on the internet at www.dnr.state.wi.us/org/at/et/geo/gwur. A copy of the closure letter is included as part of the site file on the GIS Registry of Closed Remediation Sites.

If you need more information, you may contact my consultant Lynelle Caine of Northern Environmental at 800-854-0606, or Keld Lauridsen of the Wisconsin Department of Natural Resources at 920-662-5420.

Sincerely,

Mr. James Graf
Graf's Mobil Service

c: Keld Lauridsen, Wisconsin Department of Natural Resources
Lynelle Caine, Northern Environmental

Lynelle P Caine

From: Lynelle P Caine [lcaine@northernenvironmental.com]
Sent: Tuesday, September 12, 2006 4:23 PM
To: 'TeBeest, Sharlene'
Subject: Right-of-way Notification
Attachments: 06_0911_3.dwg; 06_0905_2.dwg; wla0001.xls; SLA000.WK4; SLA003.WK4

COUNTY: Marinette

HIGHWAY: State Highway 141

SITE NAME: Mobil One Stop

SITE ADDRESS: 4057 Highway 141, Pound, Wisconsin

BRRTS NUMBER: 03-31-118551

PECFA NUMBER: 54201-1334-25

RESPONSIBLE PARTY'S NAME: Graf's Mobil Service

& ADDRESS: 1025 Lake Street (Hwy 42), Algoma, WI 54201

CONSULTING FIRM: Northern Environmental Technologies, Inc.

CONSULTANT CONTACT: Lynelle P. Caine

CONSULTANT ADDRESS: 954 Circle Drive, Green Bay, WI 54304

CONSULTANT PHONE: (920) 592-8400

CONSULTANT FAX: (920) 592-8444

CONSULTANT EMAIL: lcaine@northernenvironmental.com

Soil Contamination

PRESENT: Yes, soil contamination may extend into WDOT ROW.

DEPTH: 7 fbg to water table at 20 fbg - See location on attached figure.

CONTAMINANT TYPES: Petroleum (gasoline/diesel fuel) contamination

Groundwater Contamination

PRESENT: Yes, groundwater contamination is present in WDOT ROW.

DEPTH TO WATER: ~20 feet below grade

CONTAMINANT TYPES: Petroleum contamination, primarily PVOCs.

Summary of Cleanup Activity

Remedial activities completed at the site included excavation of 295 tons of petroleum contaminated soil followed by operation of a remedial system and groundwater monitoring. The remedial system included SVE with free product and groundwater extraction. Based on the available data, it appears that soil contamination remains on-site and may extend

into the DOT right-of-way at concentrations in excess of RCLs. Groundwater contamination also extends beneath the WDOT r-o-w. Results of groundwater samples indicate that the groundwater contaminant concentrations detected in the monitoring wells are decreasing. Based on these results, it does not appear that remaining soil contamination is impacting groundwater. Natural attenuation should continue to breakdown petroleum constituents remaining in the groundwater. Please feel free to call me if you have any questions.

Lynelle P. Caine
Senior Project Geologist
lcaine@northernenvironmental.com

Northern Environmental℠
Hydrologists · Engineers · Surveyors · Scientists
954 Circle Drive
Green Bay, Wisconsin 54304
Phone: 920-592-8400 Toll Free: 800-854-0606 Fax: 920-592-8444

Notice: This e-mail message and any attachments are solely for the confidential use of the intended recipient. If you are not the intended recipient, please do not read this message or any attachments, and please do not distribute or act in reliance on this message. If you have received this message by mistake, please notify us immediately by return e-mail and promptly delete this message and any attachments from your computer system. Client and work product privileges are not waived by the transmission of this message. Northern Environmental Technologies, Inc.

Northern Environmental℠
Hydrologists • Engineers • Surveyors • Scientists

954 Circle Drive
Green Bay, WI 54304
(920) 592-8400
(800) 854-0606
Fax (920) 592-8444
www.northernenvironmental.com

September 13, 2006
(GMS 03-2200-0590)

Mr. Gary Paape
Public Works Superintendent
1520 Jefferson Street
Algoma, Wisconsin 54201

RE: Notification of Remaining Petroleum Contamination beneath Lake Street (State Highway 42) adjacent to Graf's Mobil Service, 1025 Lake Street, Algoma, Wisconsin; WDNR LUST ID # 02-31-099338, PECFA Claim #54201-1637-13

Dear Mr. Paape:

Per Section NR 726.05, Wisconsin Administrative Code (Wis. Adm. Code), Northern Environmental Technologies, Incorporated (Northern Environmental) is submitting written notification that petroleum contamination remains beneath Lake Street (State Highway 42) adjacent to Graf's Mobil Service, 1025 Lake Street, Algoma, Wisconsin (the Site). Results of the investigation and remedial action for the petroleum release at the Site indicate that the Site is eligible for case closure.

Based on the results of the investigation and remedial action completed at the Site, petroleum impacted soil and groundwater exists on site and extends beneath Lake Street. Laboratory analytical results of soil samples collected adjacent to and in the Lake Street right-of-way indicate that petroleum contamination remains in soil at approximately 7 feet below grade (fbg) and extends to the water table. Groundwater elevation data collected from monitoring wells indicates that the water table is approximately 20 fbg near Lake Street. Precautions may need to be taken when excavating or dewatering this area in the future.

Maps showing the monitoring well and soil boring locations with the estimated extent of remaining petroleum contamination and tables summarizing the soil and groundwater analytical results are included with this notification.

If you have any questions or concerns regarding the remaining petroleum contamination, please feel free to call Northern Environmental at (920) 592-8400 and Mr. Keld Lauridsen of the Wisconsin Department of Natural Resources (WDNR) at (920) 662-5420.

Sincerely,
Northern Environmental Technologies, Incorporated

Lynelle P. Caine
Project Manager

LPC/grh
Enclosures
c: Mr. James Graf, Graf's Mobil Service
Mr. Keld Lauridsen, WDNR
Mr. Thomas Romdenne, City Administrator

©2006 Northern Environmental Technologies, Inc.